

DEPARTMENT OF COMMERCE AND LABOR
BUREAU OF NAVIGATION

FORTY-FOURTH ANNUAL LIST OF
MERCHANT VESSELS OF THE UNITED STATES

WITH OFFICIAL NUMBERS AND SIGNAL LETTERS

AND

LISTS OF VESSELS BELONGING TO THE UNITED STATES GOVERNMENT

WITH DISTINGUISHING SIGNALS

FOR THE YEAR ENDED JUNE 30

1912



WASHINGTON
GOVERNMENT PRINTING OFFICE

1912

CONTENTS.

	Page.
Part I. Sailing vessels alphabetically arranged.....	1
Part II. Steam vessels alphabetically arranged.....	109
Part III. Unrigged vessels alphabetically arranged.....	331
Index to compound names (Parts I, II, and III).....	395
Part IV. Loss of American vessels.....	415
Part V. Government vessels:	
United States Navy.....	424
United States Army—	
Quartermaster's Department.....	433
Engineer Department.....	436
Ordnance Department.....	447
Treasury Department—	
Revenue-Cutter Service.....	448
Public Health Service.....	449
Department of Commerce and Labor—	
Lighthouse Service.....	451
Coast and Geodetic Survey.....	453
Bureau of Fisheries.....	454
Bureau of Immigration and Naturalization.....	455
Interior Department—	
Reclamation Service.....	456
Isthmian Canal Commission.....	457
Appendix:	
Official numbers awarded from July 1 to December 21, 1912.....	461

LETTER OF TRANSMITTAL.

DEPARTMENT OF COMMERCE AND LABOR,
BUREAU OF NAVIGATION,
Washington, D. C., October 16, 1912.

SIR: In compliance with the provisions of the act of Congress approved July 5, 1884, establishing the Bureau of Navigation, and directing the Commissioner of Navigation to "annually prepare and publish a list of vessels of the United States belonging to the commercial marine, specifying the official number, signal letters, name, rig, tonnage, home port, and place and date of building of every vessel, distinguishing in such list sailing vessels from such as may be propelled by steam or other motive power," the forty-fourth annual list of such vessels is herewith submitted, it being the twenty-ninth annual list prepared by the Bureau of Navigation, and bringing the record of the merchant vessels of the United States down to June 30, 1912.

This volume contains the names of vessels, classed as follows:

Sailing vessels. (Part I.)

Steam vessels. (Part II.)

Unrigged vessels. (Part III.)

Index to compound names. (Parts I, II, and III.)

Loss of American vessels. (Part IV.)

Government vessels: Vessels belonging to the Navy; the Quartermaster's Department, United States Army; the Engineer Department, United States Army; the Ordnance Department, United States Army; the Revenue-Cutter Service; the Public Health and Marine-Hospital Service; the Lighthouse Service; the Coast and Geodetic Survey; the Bureau of Fisheries; the Bureau of Immigration and Naturalization; the Reclamation Service; and the Isthmian Canal Commission. (Part V.)

The information relating to merchant vessels is arranged as follows:

1. Official number of the vessel.
2. Signal letters.
3. Rig.
4. Name.
5. Tonnage (*gross and net*).
6. Register dimensions (*length, breadth, and depth*).
7. Service, of steam vessels.
8. Crew, excluding master.
9. Indicated horsepower.
10. Year of building.
11. Place of building.
12. Home port (*where permanent document issues*).

Signal letters are assigned to seagoing vessels of the United States, and, upon application made through a collector of customs, they will be granted to yachts, and, in particular cases, to other vessels, if necessary. Such letters are requisite in order to afford the means of recognition by signals at sea.

A supplement to this volume, being Part VI, has been prepared, designed especially for the use of signal stations and of masters of seagoing vessels classed as follows and having distinguishing signal letters:

Merchant vessels of the United States, yachts, vessels belonging to the Navy; the Quartermaster's Department and Engineer Department, United States Army; the Revenue-Cutter Service; the Lighthouse Service; the Coast and Geodetic Survey; the Bureau of Fisheries; and the Isthmian Canal Commission.

Respectfully,

EUGENE TYLER CHAMBERLAIN,
Commissioner.

TO HON. CHARLES NAGEL,
Secretary of Commerce and Labor.

ORIGINAL PLAN FOLLOWED IN AWARDING OFFICIAL NUMBERS.

Rigged Vessels.			Unrigged Vessels.		
Letter.	Original numbers.	New numbers.	Letter.	Original numbers.	New numbers.
A.....	1- 1999	105000-109999	A.....	29000-30999
B.....	2000- 3999	160000-169999	B.....	31000-32999
C.....	4000- 5999	125000-129999	C.....	33000-34999
D.....	6000- 6999	157000-159999	D.....	35000-35999
E.....	7000- 8999	135000-139999	E.....	36000-36999
F.....	9000- 9999	120000-124999	F.....	37000-38999
G.....	10000-10999	85000- 89999	G.....	39000-41999
H.....	11000-11999	95000- 99999	H.....	42000-43999
I.....	12000-12499	100000-104999	I.....	44000-44999
J.....	12500-13999	75000- 79999	J.....	45000-46999
K.....	14000-14499	161000-161499	K.....	47000-47999
L.....	14500-15999	140000-144999	L.....	48000-49999
M.....	16000-17999	90000- 94999	M.....	50000-51999
N.....	18000-18799	130000-134999	N.....	52000-52999	67000
O.....	18800-19499	155000-159999	O.....	53000-53999
P.....	19500-20499	150000-154999	P.....	54000-54999
Q.....	20500-20999	Q.....	55000-55999
R.....	21000-21999	110000-114999	R.....	56000-56999
S.....	22000-23999	115000-119999	S.....	57000-58999
T.....	24000-24999	145000-149999	T.....	58000-59999
U.....	25000-25499	U.....	60000-60999
V.....	25500-25999	161500-161999	V.....	61000-61999
W.....	26000-26999	80000- 84999	W.....	62000-64499
X.....	27000-27499	X.....	64500-64999
Y.....	27500-27999	Y.....	65000-65999
Z.....	28000-28999	Z.....	66000-66999

PLAN ADOPTED JULY 1, 1903.

Rigged Vessels.		Unrigged Vessels.	
Letter.	New number.	Letter.	New number.
A to Z.....	200000	A to Z.....	162000

STATUTORY LENGTH, BREADTH, DEPTH, AND HEIGHT OF VESSELS.

REVISED STATUTES, SECTION 4150.

The registry of every vessel shall express her length and breadth, together with her depth and the height under the third or spar deck, which shall be ascertained in the following manner: The tonnage deck, in vessels having three or more decks to the hull, shall be the second deck from below; in all other cases the upper deck of the hull is to be the tonnage deck. The length from the fore part of the outer planking on the side of the stem to the after part of the main stern-post of screw steamers and to the after part of the rudder-post of all other vessels measured on the top of the tonnage deck shall be accounted the vessel's length. The breadth of the broadest part on the outside of the vessel shall be accounted the vessel's breadth of beam. A measure from the underside of the tonnage-deck plank, amidships, to the ceiling of the hold (average thickness), shall be accounted the depth of hold. If the vessel has a third deck, then the height from the top of the tonnage-deck plank to the underside of the upper-deck plank shall be accounted as the height under the spar deck. All measurements to be taken in feet and fractions of feet; and all fractions of feet shall be expressed in decimals.

PART I.

ALPHABETICAL LIST
OF
MERCHANT SAILING VESSELS OF THE UNITED STATES.

1912.

ALPHABETICAL LIST OF MERCHANT SAILING VESSELS OF THE UNITED STATES.

[Steel vessels in SMALL CAPITALS, iron vessels in *italics*.]

ABBREVIATIONS:

Bk. = bark
Bkn. = burkentine
Bg. = brig
Bgn. = brigantine

Cat. = catboat
Ctn. = catamaran
Ctr. = cutter
Lgr. = lugger

Sch. = schooner
*Sch. = schooner-barge
Shp. = ship
Slp. = sloop

*Slp. = sloop-barge
Ywl. = yawl
y. = yacht

☉ = equipped with wireless apparatus.

"Rebuilt," followed by year, indicates that year of building is unknown.

Official No.	Signal letters.	Rtg.	Name of vessel.	Gross tonnage.	Net tonnage.	Length.	Breadth.	Depth.	Crew.	When built.	Where built.	Home port (where permanent document issues).
						Feet.	Feet.	Feet.				
A.												
106929		Sch.	A. Booth	71	56	82.2	23.4	5.9	3	1880	Talbot County, Md.	Baltimore, Md.
106779		Sch.	A. Francis	5	5	42.2	10.0	2.9	1	1860	Atlantic, N. C.	Beaufort, N. C.
107481		Slp.	A. Phillips	7	7	37.5	14.4	2.6	5	1899	Fishing Creek, Md.	Crisfield, Md.
106644		Sch.	A. Stewart	533	511	172.0	32.4	12.1	6	1889	Mount Clemens, Mich.	Niagara Falls, N. Y.
107402		Slp.	A. Wesley	5	5	36.0	13.0	3.0	2	1896	Fairmount, Md.	Annapolis, Md.
105978		Sch.	A. A. Carpenter	540	524	165.5	33.0	12.2	3	1881	Manitowoc, Wis.	Milwaukee, Wis.
107553	K. Q. D. M.	Sch.	A. B. Johnson	529	460	165.3	37.0	11.8	8	1900	Aberdeen, Wash.	San Francisco, Cal.
106238	K. C. B. S.	Sch.	A. B. Sherman	611	540	154.5	35.5	15.4	7	1883	Boston, Mass.	Philadelphia, Pa.
106234		Slp.	A. C. Hamett	17	16	47.0	17.1	4.1	3	1883	Charleston, S. C.	Charleston, S. C.
107251		Slp.	A. C. Marshall	5	5	39.0	13.7	2.8	2	1896	James, Md.	Baltimore, Md.
106708		*Sch.	A. C. Tuxbury	679	645	181.0	35.0	13.0	6	1890	West Bay City, Mich.	Chicago, Ill.
106657		Slp.	A. E. Andrews	10	5	41.7	14.8	3.2	6	1889	Cambridge, Md.	Bridgeton, N. J.
107054		Sch.	A. E. Parks	20	13	60.0	16.7	4.6	2	1893	Fairmount, Md.	Cape Charles, Va.
106946		Sch.	A. E. Whitaker	20	12	47.0	17.2	5.1	4	1893	Bridgeton, N. J.	Bridgeton, N. J.
106534	K. F. C. W.	Sch.	A. E. Whyland (whaling)	130	96	89.8	24.1	9.6	7	1888	Essex, Mass.	New Bedford, Mass.
107702	K. R. G. P.	Sch.	A. F. Coats	617	541	172.3	37.9	13.5	8	1901	Hoquiam, Wash.	San Francisco, Cal.
649	H. B. R. L.	Sch.	A. F. Kindberg	229	196	112.3	29.3	10.2	5	1865	East Haven, Conn.	Bangor, Me.
555	H. B. P. G.	Sch.	A. G. Pease	74	71	81.0	25.7	6.4	3	1854	Middletown, Conn.	Hartford, Conn.
106318	K. C. S. Q.	*Sch.	A. G. Ropes	2,438	2,328	258.2	44.7	28.4	4	1884	Bath, Me.	New York, N. Y.
106905		Sch.	A. G. Sterling	13	9	50.0	16.2	4.0	2	1891	Pocomoke City, Md.	Newport News, Va.
417		Slp.	A. H. Purdy	6	6	29.8	12.0	3.1	2	1863	Stratford, Conn.	Bridgeton, Conn.
105403		Sch.	A. H. Schulz	74	58	77.4	23.5	7.4	4	1872	Baltimore, Md.	Baltimore, Md.
106176		Sch.	A. J. Collins	53	50	70.3	24.4	4.5	3	1872	Chester, Pa.	New York, N. Y.
105084	J. V. G. B.	Shp.	A. J. Fuller	1,848	1,673	229.3	41.5	17.8	11	1881	Bath, Me.	Port Townsend, Wash.
108217		Sch.	A. J. Lawson	24	16	57.0	17.6	5.2	2	1883	Pocomoke City, Md.	Crisfield, Md.
105773	J. S. W. F.	Sch.	A. J. Miller	110	105	94.0	27.2	6.1	3	1878	Northport, N. Y.	New London, Conn.
105572		Sch.	A. J. Tushman	34	24	55.8	19.3	5.9	3	1875	Somerset County, Md.	Crisfield, Md.
107390	K. N. F. G.	Sch.	A. J. West	543	483	161.0	40.0	11.6	10	1898	Aberdeen, Wash.	San Francisco, Cal.
1932	J. H. W. M.	Sch.	A. K. Woodward	99	94	87.0	24.5	7.4	5	1869	Ellsworth, Me.	Boston, Mass.
1949		Sch.	A. L. Barnett	45	43	70.5	21.5	5.4	3	1870	Oxford, Md.	Norfolk, Va.
106465		Slp.	A. L. Beard	6	5	25.9	12.2	3.4	2	1883	Greenpoint, N. Y.	Bridgeton, Conn.
203458		Sch.	A. L. Mangold	9	7	41.5	13.0	3.3	1	1906	Mobile, Ala.	Mobile, Ala.
107368	K. N. L. S.	Sch.	A. M. Baxter	516	430	162.7	37.0	12.4	8	1898	Fairhaven, Cal.	San Francisco, Cal.
826		Slp.	A. M. Bliss	10	9	35.0	14.0	5.0	1	1865	Brooklyn, N. Y.	New York, N. Y.
107579	K. P. W. S.	Sch.	A. M. Nicholson	136	100	105.0	24.6	10.4	24	1900	Essex, Mass.	New Bedford, Mass.
107577		Sch.	A. M. Pecora	13	8	40.8	15.4	3.6	2	1902	New Orleans, La.	New Orleans, La.
107134		Slp.	A. M. Townsend	7	7	40.7	13.5	3.2	2	1894	Fairmount, Md.	Crisfield, Md.
107313	K. S. W. T.	Sch.	A. S. Caswell	72	46	80.8	22.2	8.4	17	1897	Essex, Mass.	New York, N. Y.
106150		Sch.	A. T. Gifford	86	58	82.6	22.5	8.1	13	1883do.....	Stamford, Conn.
107052		Slp.	A. V. H.	8	7	25.6	12.8	3.8	2	1893	New London, Conn.	Sag Harbor, N. Y.
106119		Sch.	A. V. Mace	6	6	43.0	10.0	3.0	6	1882	Dorchester County, Md.	Crisfield, Md.
1582		Sch.	A. W. Luckey	311	296	147.8	26.2	9.9	7	1867	Oak Harbor, Ohio	Chicago, Ill.
105892		Sch.	A. W. Stewart	10	9	53.0	11.3	3.1	6	1879	Taylor's Island, Md.	Baltimore, Md.
107635		*Sch.	A. W. Thompson	2,279	2,125	300.0	41.6	21.0	9	1901	West Bay City, Mich.	Cleveland, Ohio.
106891		Sch.	A. W. Wright	530	507	169.7	33.3	10.8	6	1890	East Saginaw, Mich.	Port Huron, Mich.
209834		Sch.	A. Platt Andrew	141	92	105.0	25.0	11.8	20	1912	Essex, Mass.	Gloucester, Mass.
107490		Sch.	A. B. C. Hill	9	7	43.8	13.0	3.0	1	1899	Atlantic, N. C.	Elizabeth City, N. C.
106113		Slp.	A. C. N. Matthews	19	18	45.5	16.6	4.8	6	1872	Baltimore, Md.	Baltimore, Md.

MERCHANT SAILING VESSELS OF THE UNITED STATES—Continued.

Official No.	Signal letters.	Rig.	Name of vessel.	Gross tonnage.	Net tonnage.	Length.			Breadth.	Depth.	Crew.	When built.	Where built.	Home port (where permanent document issued).
						Feet.	Feet.	Feet.						
106112		Sch.	A. and A. Reeves	53	50	61.8	27.8	4.8	2	1882	Tuckahoe, N. J.	Patchogue, N. Y.		
107061		Sch.	A. and E. Blackman	23	14	47.0	17.0	4.8	6	1863	Port Norris, N. J.	Bridgeport, N. J.		
106296	K. C. P. N.	Sch.	A. and M. Carlisle	350	302	135.4	32.6	10.8	6	1884	Milford, Del.	Philadelphia, Pa.		
203528		Sch.	A. von Nyvenhelm	42	40	85.0	23.8	6.0	3	1906	Champ, Md.	Crisfield, Md.		
1410		Slp.	Abbagadasette	17	17	49.7	14.9	3.4	1	1867	Howdoinham, Me.	Thomaston, Me.		
86485		Sch.	Abbie	265	265	141.3	25.6	13.5	5	1890	New Brunswick, N. J.	New York, N. Y.		
106103		Sch.	Abbie S.	53	38	67.5	22.6	5.1	2	1882	Cedarville, N. J.	Camden, N. J.		
106798	K. H. R. F.	Sch.	Abbie Bowker	191	182	104.7	29.6	8.6	4	1890	Phippsburg, Me.	Thomaston, Me.		
1772		Sch.	Abbie Dodge	59	34	66.0	20.7	7.7	13	1868	Essex, Mass.	Tampa, Fla.		
106903		Sch.	Abbie Elizabeth	11	11	47.6	13.0	3.4	1	1891	Bogue, N. C.	Beaufort, N. C.		
106820	J. V. W. F.	Slp.	Abbie Louisa	36	35	56.0	22.0	5.5	1	1885	Shooter Island, N. Y.	New York, N. Y.		
106900	J. V. B. T.	Sch.	Abbie C. Stubbs	345	295	130.0	32.2	12.0	7	1882	New Haven, Conn.	Do.		
105952	K. B. S. W.	Sch.	Abbie H. Gheen	266	253	128.0	30.8	9.0	7	1880	Frederica, Del.	Philadelphia, Pa.		
106218		Sch.	Abbie S. Walker	190	154	103.7	28.7	8.5	4	1883	Jonesboro, Me.	Vinalhaven, Me.		
105943		Slp.	Abby Jane	6	6	29.0	12.6	3.0	1	1876	Yonkers, N. Y.	Bridgeport, Conn.		
1138		Sch.	Abdon Keene	53	50	67.0	20.4	7.0	3	1860	Essex, Mass.	Vinalhaven, Me.		
106318	J. N. P. V.	Sch.	Abel W. Parker	202	148	116.1	32.2	7.9	4	1873	Boothbay, Me.	Rockland, Me.		
107121	K. M. B. V.	Sch.	Abenaki	176	137	100.1	28.2	8.2	4	1894	Phippsburg, Me.	Bath, Me.		
107296		Slp.	Abigail Christian	8	8	31.6	14.9	4.0	1	1897	Fairton, N. J.	Alexandria, Va.		
106117	J. W. N. F.	Sch.	Abner Coburn	1,972	1,878	225.0	43.2	18.5	19	1882	Bath, Me.	San Francisco, Cal.		
107221		Sch.	Abyssinia	2,037	1,916	288.6	44.6	19.1	7	1896	West Bay City, Mich.	Duluth, Minn.		
106253		Sch.	Acacia	31	29	58.6	15.2	6.6	9	1884	Essex, Mass.	Apalachicola, Fla.		
202066		Sch.	Academy	114	87	85.0	23.5	8.5	10	1875	Baltimore, Md.	San Francisco, Cal.		
201152		Sch.	Acadian	13	10	52.3	18.5	3.8	4	1904	Biloxi, Miss.	Gulfport, Miss.		
107144		Slp.	Acme	6	5	25.4	10.2	5.8	1	1895	Vinalhaven, Me.	Boston, Mass.		
107346		Cat.	Acme	5	5	23.4	11.4	3.5	0	1898	Osterville, Mass.	Portland, Me.		
107655	K. Q. V. T.	Sch.	Acwz.	3,288	2,987	332.2	45.4	28.1	34	1901	Bath, Me.	New York, N. Y.		
780		Sch.	Actaeon	35	33	62.0	19.0	5.0	4	1867	Nyack, N. Y.	Belfast, Me.		
107747		Slp.	Active	73	69	71.3	24.1	6.1	4	1869	Westbrook, Me.	Gloucester, Mass.		
107406	Sch. y.	Sch. y.	Actor	30	17	54.3	16.8	7.5	7	1902	Gloucester, Mass.	Do.		
106100		Slp. y.	Acushia 2d.	29	24	54.2	15.2	6.1	3	1896	Quincy, Mass.	Boston, Mass.		
106187		Sch.	Ada	16	15	36.0	13.3	7.5	1	1882	Gloucester, Mass.	Do.		
106880		Sch.	Ada	16	16	50.9	14.6	3.0	1	1883	Prince George County, Md.	Richmond, Va.		
107715		Slp.	Ada	6	5	38.0	14.3	3.1	2	1891	Solomons Island, Md.	Chincoteague, Va.		
202890		Slp.	Ada	17	10	41.0	13.5	3.5	1	1901	Exmore, Va.	Cape Charles, Va.		
107410		Sch.	Ada Ballenger	14	10	40.1	15.0	3.8	2	1905	Pascagoula, Miss.	Gulfport, Miss.		
107701		Slp.	Ada Borman	6	6	38.5	15.9	6.4	2	1898	Alexandria, Va.	Alexandria, Va.		
106128		Sch.	Ada Crockett	31	22	59.3	19.3	5.8	6	1901	Oriskany, Md.	Crisfield, Md.		
107431		Sch.	Ada Elizabeth	13	13	37.6	15.3	3.8	7	1882	Pocomoke City, Md.	Baltimore, Md.		
106818		Sch.	Ada Foster	7	7	44.0	11.9	3.3	1	1891	Key West, Fla.	Key West, Fla.		
205625		Cat.	Ada J.	5	5	28.5	11.8	3.0	1	1891	Smyrna, N. C.	Beaufort, N. C.		
107323		Slp.	Ada May	8	8	42.0	14.0	3.2	4	1900	Atlantic City, N. J.	Tuckerton, N. J.		
106290		Sch.	Ada McCune	34	32	58.0	20.0	4.3	1	1887	Pocomoke City, Md.	Crisfield, Md.		
106188		Slp.	Ada Morton	10	10	33.2	14.6	3.7	1	1873	San Francisco, Cal.	San Francisco, Cal.		
106188		Sch.	Ada Rhame	14	14	42.0	16.4	4.0	2	1872	Darien, Conn.	Bridgeport, Conn.		
107717		Sch.	Ada Thompson	8	7	34.4	12.8	3.6	2	1901	Port Jefferson, N. Y.	New York, N. Y.		
107646	K. Q. V. O.	Sch.	Ada F. Brown	1,456	1,294	221.5	41.5	18.8	9	1901	Biloxi, Miss.	Braintree, La.		
106655		Sch.	Ada J. Campbell	139	132	91.3	26.5	8.1	3	1899	Phippsburg, Me.	Bath, Me.		
204202		Slp.	Ada M. McNeil	9	8	36.2	14.6	3.5	2	1907	Westerly, R. I.	Baltimore, Md.		
915		Sch.	Adaline B.	56	54	70.3	23.3	4.6	3	1907	New Haven, Conn.	New Haven, Conn.		
107424		Sch.	Adam Weber	64	64	73.9	24.2	5.6	7	1896	Dorchester, N. J.	Perth Amboy, N. J.		
735		Slp.	Adams	46	46	51.4	23.0	6.8	1	1854	Tottenville, N. Y.	New York, N. Y.		
106684		Sch.	Adams	77	73	79.6	22.0	10.3	5	1899	Port Richmond, N. Y.	Do.		
106748		Sch.	Addie	10	6	57.0	11.0	3.5	2	1877	Essex, Mass.	Boston, Mass.		
106603		Slp.	Addie	10	8	37.0	15.2	3.8	2	1886	Essex County, Va.	Tappanhook, Va.		
107000		Slp.	Addie B.	26	25	52.6	17.3	3.9	1	1893	Westmoreland County, Va.	Alexandria, Va.		
107391		Slp.	Addie Branford	7	7	42.1	14.2	3.4	2	1898	Woolwich, Me.	Boothbay, Me.		
106853		Sch.	Addie Eads	31	20	56.8	22.2	4.2	4	1899	Inverness, Md.	Alexandria, Va.		
1443	J. C. K. V.	Sch.	Addie Fuller	217	187	106.4	28.7	9.7	5	1867	St. Tammany Parish, La.	Gulfport, Miss.		
106796		Slp.	Addie G.	6	5	29.5	13.2	3.3	1	1891	Thomaston, Me.	Machias, Me.		
105803		Sch.	Addie Handy	10	6	45.1	12.7	3.4	4	1901	Patchogue, N. Y.	Patchogue, N. Y.		
107600		Slp.	Addie J.	6	10	44.0	13.7	3.0	2	1878	East Creek, Md.	Crisfield, Md.		
107600		Sch.	Addie L.	6	6	38.6	11.4	2.6	1	1900	Moriches, N. Y.	Greenport, N. Y.		
107532		Sch.	Addie May	18	14	44.0	16.3	4.1	2	1900	Beaufort, N. C.	Beaufort, N. C.		
107840		Sch.	Addie Mills	33	25	67.5	18.8	5.0	3	1903	Southport, N. C.	Wilmington, N. C.		
106356		Slp.	Addie R.	11	10	34.0	13.5	3.3	2	1883	Cambridge, Md.	Baltimore, Md.		
106796		Sch.	Addie W.	6	5	45.5	11.8	3.0	2	1893	Patchogue, N. Y.	Bridgeport, Conn.		
106517		Slp.	Addie A. Hall	11	10	32.6	14.4	4.6	3	1871	St. Peters, Md.	Annapolis, Md.		
107249		Sch.	Addie A. Todd	6	5	40.5	12.3	2.7	2	1896	New London, Conn.	Chincoteague, Va.		
107626		Sch.	Addie B. Robbins	35	22	56.0	19.4	5.5	6	1901	Bishop Head, Md.	Crisfield, Md.		
106677		Sch.	Addie F. Marsh	7	7	41.0	13.8	3.3	1	1888	Greenwich, N. J.	Bridgeport, N. J.		
107814	K. S. F. H.	Sch.	Addie M. Lawrence	2,807	2,195	292.4	48.3	22.2	13	1902	Smiths Island, Md.	Newport News, Va.		
497		Sch.	Addie M. Story	61	40	69.6	20.6	7.4	12	1867	Bath, Me.	Portland, Me.		
106750	K. H. F. Q.	Sch.	Addie P. McFadden	261	199	125.2	30.1	8.1	5	1890	Essex, Mass.	Gloucester, Mass.		
106024		Sch.	Addie R. Shores	9	9	49.4	12.2	3.3	6	1891	Bath, Me.	Bath, Me.		
107394		Sch.	Addie B. Riggan	33	20	56.0	18.8	4.7	6	1896	Crisfield, Md.	Cape Charles, Va.		
											Mauricetown, N. J.	Bridgeport, N. J.		

‡ Formerly schooner-barge George Hughes.
 † Formerly U. S. Navy schooner Ernest

‡ Formerly sloop yacht (a) Addie Voorhees.
 † Addie.

MERCHANT SAILING VESSELS OF THE UNITED STATES—Continued.

Official No.	Signal letters.	Rig.	Name of vessel.	Gross tonnage.	Net tonnage.	Length.	Breadth.	Depth.	Crew.	When built.	Where built.	Home port (where permanent document issues).
201527	K. T. M. B.	Sch.	Addison E. Bullard	1,485	1,223	218.6	42.7	19.9	9	1904	Rockport, Me.	Boston, Mass.
107498		Slp.	Addrinet	6	6	40.0	12.8	3.0	3	1899	Oriole, Md.	Baltimore, Md.
1996		Slp.	Adelaide	10	9	32.0	12.0	3.0	6	1870	Yorktown, Va.	Do.
107718	K. R. J. P.	Sch.	Adelaide Barbour	1,336	1,171	184.4	40.6	18.4	9	1901	Newburyport, Mass.	New York, N. Y.
201020		Sch.	Adelo Hobson	71	60	69.0	26.0	5.0	3	1904	San Francisco, Cal.	San Francisco, Cal.
107320		Sch.	Adcle K. Bosley	54	54	71.9	23.5	5.2	7	1897	Taylor's Island, Md.	Crisfield, Md.
106401		Sch.	Adella	31	29	55.5	17.5	4.5	1	1886	San Francisco, Cal.	San Francisco, Cal.
105497		Sch.	Adella Chase (whaling)	84	80	79.7	22.5	8.5	14	1875	Bath, Me.	New Bedford, Mass.
106192		Sch.	Adolla Griffin	27	26	52.7	19.5	3.8	1	1883	San Francisco, Cal.	San Francisco, Cal.
13330		Sch.	Adolla Illicks	31	29	68.0	19.4	4.8	2	1849	Marcus Hook, Pa.	New York, N. Y.
106908	K. L. D. J.	Sch.	Adella T. Carleton	247	208	111.6	28.4	11.6	6	1892	Rockport, Me.	Rockport, Me.
743		Slp.	Adelline	54	47	61.0	24.6	6.3	2	1859	Greenpoint, N. Y.	New York, N. Y.
1375		Sch.	Adelline	37	35	53.0	22.0	5.2	2	1855	Nyack, N. Y.	Norfolk, Va.
107050		Sch.	Adelline	14	13	37.3	15.0	3.0	1	1893	Brooklyn, N. Y.	Key West, Fla.
208905	L. C. B. K.	Sch.	Adelline	98	68	99.6	22.6	10.2	18	1911	Gloucester, Mass.	Gloucester, Mass.
1320		Sch.	Adelline Adams	27	25	47.8	17.1	6.6	6	1852	East Lyme, Conn.	Boston, Mass.
205775		Slp.	Adell Phoebe	9	8	43.0	14.2	3.0	4	1908	Oriole, Md.	Crisfield, Md.
106229		Sch.	Adella Maud	16	15	50.0	17.0	3.2	3	1883	Blackwater, Del.	Wilmington, Del.
141803		Slp. y.	Adeltha	16	14	43.6	12.7	6.8	2	1902	Boston, Mass.	New York, N. Y.
107704		Slp.	Adith	6	6	37.3	13.6	2.7	4	1901	Crapo, Md.	Crisfield, Md.
106359		Sch.	Admiral	41	28	60.8	20.6	6.6	8	1885	Baltimore, Md.	Camden, N. J.
107471		Slp.	Admiral	6	6	25.0	11.6	3.6	1	1898	Oaterville, Mass.	Ilyannis, Mass.
107509		Sch.	Admiral	29	29	61.0	19.2	4.6	1	1899	Beaufort, N. C.	Beaufort, N. C.
107389		Slp.	Admiral Dewey	8	8	41.2	14.3	3.5	1	1898	Crisfield, Md.	Annapolis, Md.
106862		Sch.	Adona	25	18	50.0	19.8	4.5	2	1891	Fowl River, Ala.	Gulfport, Miss.
106676		Sch.	Adriatic	915	809	202.0	34.7	16.6	6	1889	West Bay City, Mich.	Cleveland, Ohio.
107820		Sch.	Adrienne G. D.	40	27	65.7	20.6	4.9	5	1903	Madisonville, La.	New Orleans, La.
105596		Sch.	Advance	6	6	33.2	10.3	3.1	4	1875	Goshen, N. J.	Bridgeton, N. J.
106481		Slp.	Advance	11	10	33.4	14.1	3.9	1	1889	Bellmore, N. Y.	Patchogue, N. Y.
107795	K. S. H. Q.	Sch.	Advance	281	265	139.8	34.4	9.4	7	1902	Parkersburg, Oreg.	San Francisco, Cal.
107686	K. R. F. O.	Sch.	Advent	431	399	151.5	35.0	12.6	7	1901	North Bend, Oreg.	Do.
107565		Ywl. y.	Adventure	18	18	42.4	12.5	4.9	1	1900	New Rochelle, N. Y.	New York, N. Y.
107510		Sch.	Adventure	14	8	45.8	15.4	3.6	1	1899	Lake Landing, N. C.	Newbern, N. C.
206248	L. B. C. J.	Slp. y.	Adventure	27	18	49.0	13.0	8.5	3	1909	Bristol, R. I.	New London, Conn.
206799		Sch.	Aegina	18	13	47.0	15.9	5.9	7	1909	Tarpon Springs, Fla.	Tampa, Fla.
209779		Sch.	Aegina	40	30	57.0	22.3	8.0	4	1912	do	Do.
209072		Slp.	Aegir	11	8	31.2	13.2	7.2	6	1875	Saten Island, N. Y.	Barnstable, Mass.
105822		Sch.	Aegina	44	35	72.0	16.4	8.0	3	1878	San Francisco, Cal.	San Francisco, Cal.
106813	K. J. G. V.	Sch.	Aegina	350	297	133.8	32.3	11.8	5	1891	Brewer, Me.	New York, N. Y.
106151		Sch. y.	Aegle	52	49	70.3	23.3	6.0	3	1880	Port Ludlow, Wash.	San Francisco, Cal.
107306		Cal. y.	Aegle	10	10	29.0	13.3	4.6	2	1898	Osterville, Mass.	Nantucket, Mass.
1828		Sch.	Aegnes	10	8	41.0	13.7	4.2	1	1869	Hog Island, N. C.	Newbern, N. C.
105463	K. C. V. R.	Sch. y.	Aegnes	30	28	56.5	17.8	6.2	3	1371	New York, N. Y.	New Haven, Conn.
106413		Sch.	Aegnes	44	42	62.4	22.8	4.9	1	1886	San Francisco, Cal.	San Francisco, Cal.
106933		Slp.	Aegnes	8	7	27.8	11.7	6.0	2	1892	Bremen, Me.	Deer Isle, Me.
106965		Sch.	Aegnes	10	9	50.5	13.7	3.4	3	1892	Fairmount, Md.	Crisfield, Md.
107407		Slp.	Aegnes	10	10	45.5	14.4	3.6	6	1838	Tilghman Island, Md.	Baltimore, Md.
107589		Sch.	Aegnes	108	75	90.2	24.9	9.8	18	1900	Essex, Mass.	Gloucester, Mass.
105716		Sch.	Aegnes Belle	29	28	58.4	18.3	6.6	6	1877	Millbridge, Me.	Tampa, Fla.
106674		Sch.	Aegnes Belle	7	7	43.0	11.2	3.0	2	1889	Fairmount, Md.	Tappahannock, Va.
107215		Sch.	Aegnes C.	17	9	48.9	17.1	3.5	2	1893	Gulfview, Miss.	Gulfport, Miss.
105682		Sch.	Aegnes Jones	24	23	48.5	19.2	4.0	1	1877	San Francisco, Cal.	San Francisco, Cal.
105089		Sch.	Aegnes Mabel	29	27	54.7	18.7	4.7	2	1871	Eden, Me.	Mount Desert Ferry, Me.
106946	K. L. H. R.	Sch.	Aegnes Manning	983	870	189.0	40.0	18.2	7	1892	Camden, N. J.	Philadelphia, Pa.
906		Sch.	Aegnes S. Ryan	54	54	70.4	23.2	5.1	3	1867	Nyack, N. Y.	New York, N. Y.
107074	K. L. V. D.	Sch.	Aegnes S. Quillin	197	187	126.5	23.9	7.8	4	1894	Bethel, Del.	Seaford, Del.
105888		Slp.	Agra	15	14	43.0	16.0	3.9	2	1880	Nyack, N. Y.	Norfolk, Va.
433		Sch.	Agricola	67	64	70.7	22.4	6.6	2	1836	Biddeford, Me.	New London, Conn.
105805		Sch.	Agu Naut	16	15	44.4	17.4	4.0	3	1878	Crisfield, Md.	Crisfield, Md.
105129		Sch.	Ahira Cobb	945	897	201.5	33.2	18.5	6	1872	Cleveland, Ohio.	Cleveland, Ohio.
106922		Slp.	Ajax	90	86	77.5	25.7	5.5	2	1892	Kennebunk, Me.	Portland, Me.
107000		Sch.	Alabama	43	32	61.5	23.5	5.1	1	1893	Portland, Fla.	Pensacola, Fla.
201431		Slp.	Alabama	6	6	39.0	13.7	3.0	3	1904	Hunting Creek, Va.	Crisfield, Md.
202761		Sch.	Alabama	27	17	50.2	19.2	4.1	5	1906	Dellsie, Miss.	New Orleans, La.
209123	L. C. D. W.	Sch.	Alabama	881	828	201.4	35.0	14.7	3	1911	Elkton, Md.	Baltimore, Md.
209459	L. C. G. K.	Sch.	Alabama	120	120	94.4	24.7	12.0	6	1911	Essex, Mass.	Mobile, Ala.
1173		Sch.	Alameda	35	33	65.0	19.2	4.0	2	1861	San Francisco, Cal.	San Francisco, Cal.
1561	J. F. B. V.	Sch.	Alaska	173	164	102.0	26.1	9.1	5	1867	East Machias, Me.	Machias, Me.
107787		Cat.	Alba	7	7	31.1	12.0	3.7	1	1902	Atlantic City, N. J.	Bomers Point, N. J.
206714		Slp.	Al Baltz	21	12	51.5	16.5	5.0	2	1911	do	Do.
429		Slp.	Albatross	433	414	156.4	30.0	7.0	2	1858	Mystic, Conn.	Perth Amboy, N. J.
106758		Slp.	Albatross	9	8	30.6	11.6	4.3	0	1890	Bluehill, Me.	Boston, Mass.
107497		Slp.	Albatross	10	10	40.0	15.8	2.7	7	1899	Cambridge, Md.	Baltimore, Md.
106756	K. H. G. D.	Bk.	Albert	662	624	182.1	38.3	14.6	13	1890	Port Blakeley, Wash.	San Francisco, Cal.
106747	K. H. F. M.	Slp.	Albert Baldwin	123	117	86.0	27.2	7.3	6	1890	Essex, Mass.	Gloucester, Mass.
107142		Sch.	Albert Baldwin	38	28	63.4	24.2	5.0	4	1895	Handsboro, Miss.	Gulfport, Miss.

1 Formerly schooner John M. Broomall.
 2 Formerly sloop-yacht Lida Louise.
 3 Formerly schooner Augusta.

4 Founded Jan. 9, 1912, off Cape Hatteras, N. C.
 5 Formerly (a s. s. Albatross).
 6 Formerly U. S. S. Albatross.

† Composite.

MERCHANT SAILING VESSELS OF THE UNITED STATES—Continued.

Official No.	Signal letters.	Rig.	Name of vessel.	Gross tonnage.	Net tonnage.	Length.			Breadth.	Depth.	Crew.	When built.	Where built.	Home port (where permanent document issues).
						Feet.	Feet.	Feet.						
107053		Sch.	Albert Geiger	56	53	72.4	19.9	8.0	6	1893		Gloucester, Mass.	Pensacola, Fla.	
107226	K. M. R. T.	Sch.	Albert Meyer	459	398	156.0	36.0	11.9	8	1896		Fairhaven, Cal.	San Francisco, Cal.	
107314		Sip.	Albert Parks	6	6	40.0	13.7	3.0	4	1897		Wingate, Md.	Crisfield, Md.	
200968		Lgr.	Albert Smith	7	5	31.0	11.4	3.2	1	1904		Morgan City, La.	Brashear, La.	
106713		Sch.	Albert G. Mulford	15	9	44.7	16.0	4.4	4	1890		Bridgeton, N. J.	Bridgeton, N. J.	
106939		Sch.	Albert W. Black	44	51	72.3	20.0	7.8	12	1892		East Boothbay, Me.	Portland, Me.	
106310		Sch.	Albert W. Cook	19	9	43.1	14.6	3.1	6	1884		Cambridge, Md.	Baltimore, Md.	
204036	K. W. B. Q.	Sch.	Albert W. Robinson	498	423	163.0	34.7	12.0	7	1907		Sharptown, Md.	Crisfield, Md.	
106113		Sch.	Alberta	77	73	78.2	25.3	6.3	4	1882		Baltimore, Md.	Chincoteague, Va.	
106649		Sip.	Alberta	5	5	29.4	9.5	4.6	1	1887		Bremen, Me.	Dunnarscott, Me.	
106289		Sch.	Albertine	50	48	63.5	23.8	5.5	2	1884		San Francisco, Cal.	San Francisco, Cal.	
107158		Sch.	Alban	5	5	29.0	10.5	3.8	1	1895		Saugatuck, Mich.	Port Huron, Mich.	
106438		Sch.	Albion	79	75	80.5	27.0	5.0	3	1886		San Francisco, Cal.	San Francisco, Cal.	
107447		Sch.	Alcina	81	63	83.6	23.0	9.4	10	1899		Essex, Mass.	Pensacola, Fla.	
107198		Sch.	Alcon	11	7	35.4	11.4	6.0	1	1895		Gouldsboro, Me.	Castine, Me.	
209437		Sip. y.	Alycane	6	6	28.8	9.8	3.4	1	1898		Green Bay, Wis.	Milwaukee, Wis.	
107500		Sip.	Aldeen	5	5	35.0	12.0	3.4	5	1899		Crisfield, Md.	Crisfield, Md.	
1991	J. K. P. F.	Bk.	Alden Besse	842	812	164.5	35.3	20.3	15	1871		Bath, Me.	Honolulu, Hawaii.	
106877		Sch.	Alena	21	15	50.7	16.8	3.5	3	1891		Biloxi, Miss.	Gulfport, Miss.	
106792		Sch.	Alert	10	10	31.4	12.3	5.5	1	1878		Eastport, Me.	Lubeck, Me.	
106846		Sch.	Alert	18	18	49.6	12.9	4.2	2	1879		South Haven, Mich.	Marquette, Mich.	
106939		Sch.	Alert	66	63	77.1	21.3	6.1	4	1881		Bethel, Del.	Seaford, Del.	
106599		Sip.	Alert	10	10	35.0	14.7	3.4	1	1888		Atlantic City, N. J.	Somers Point, N. J.	
107479		Sch.	Alert	9	9	32.9	11.5	2.8	1	1899		Friday Harbor, Wash.	Port Townsend, Wash.	
107794	K. S. B. J.	Sch.	Alert	623	548	174.5	37.9	13.9	8	1902		Hoopland, Wash.	San Francisco, Cal.	
107428		Sip.	Alerta	9	6	33.0	13.0	3.3	1	1898		Pocomoke City, Md.	Cape Charles, Va.	
106814		Sch.	Alex	10	10	39.0	12.7	4.1	1	1891		Astoria, Oreg.	Astoria, Oreg.	
107582		Sip.	Alex	10	10	45.7	15.2	2.9	3	1900		Winchester, Md.	Baltimore, Md.	
107130		Sch.	Alexander	8	7	36.7	13.2	3.5	1	1894		Mohile, Ala.	Mobile, Ala.	
106928		Sch.	Alex. Anderson	738	728	193.0	37.2	13.7	6	1892		Marine City, Mich.	Port Huron, Mich.	
107046		Sch.	Alexander Bond	32	30	65.9	19.0	5.4	3	1893		St. Michaels, Md.	Newport News, Va.	
105965		Sch.	Alexander Cook	12	12	45.0	16.0	4.0	2	1881		Perdido Bay, Fla.	Tampa, Fla.	
106741	J. S. Q. K.	Sch.	Alex. Gibson	2,154	1,997	247.3	42.6	21.9	5	1877		Thomaston, Mo.	New York, N. Y.	
107237		Sch.	ALEXANDER HOLLEY	2,721	2,553	361.5	46.0	22.0	8	1896		Superior Wis.	Duluth, Minn.	
115122		Sch.	Alexander McCullough	84	66	86.5	23.6	5.8	3	1873		Wicomico County, Md.	Crisfield, Md.	
1863	K. S. Q. L.	Sch.	Alexander Wiley	64	61	75.4	24.0	6.5	4	1866		Somerset County, Md.	Cape Charles, Va.	
105912		Sch.	Alex. T. Brown	788	654	180.9	40.2	14.4	9	1903		Ballard, Wash.	Port Townsend, Wash.	
105936		Sch.	Alexine	9	9	51.0	14.6	4.3	2	1880		Solomons Island, Md.	Crisfield, Md.	
206236		Sch.	Alexis	54	51	63.0	21.8	5.7	4	1875		Goshen, N. J.	Camden, N. J.	
107242		Sch.	Alfred	16	16	35.4	13.2	6.5	5	1909		Tacoma, Wash.	Tacoma, Wash.	
106452		Sch.	ALFRED KRUPP	3,259	3,124	352.0	44.2	22.3	9	1896		Chicago, Ill.	Duluth, Minn.	
766		Sip.	Alfred B. Johnson	6	6	33.0	10.6	2.6	2	1886		Parkers Creek, Va.	Chincoteague, Va.	
202518		Sch.	Alfred F. Kemp	43	40	60.5	21.7	5.0	2	1854		Perth Amboy, N. J.	Port Jefferson, N. Y.	
106740	K. H. D. L.	Sip. y.	Alfred J. Lewis	7	5	41.5	13.5	2.5	1	1905		Hopkins, Va.	Crisfield, Md.	
107815		Sip.	Alga	22	21	48.5	14.1	8.6	3	1888		Boston, Mass.	Marblehead, Mass.	
106015		Sch.	Alger	8	6	37.8	12.8	3.0	1	1902		Davis, N. C.	Beaufort, N. C.	
203722		Sch.	Algeria	10	9	36.6	12.8	3.3	1	1881		Smyrna, N. C.	Elizabeth City, N. C.	
202642		Sip.	Algie	9	7	42.5	14.5	3.2	1	1906		Chesconnessex, Va.	Crisfield, Md.	
209423	Y. W. I. Y.	Sch.	Algoma	44	18	75.0	19.4	8.2	7	1905		Milton, Fla.	Pensacola, Fla.	
202421		Sch.	Algonkin	13	13	37.7	12.5	4.8	2	1908		West De Pere, Wis.	Milwaukee, Wis.	
207890		Sch.	Algonquin	17	9	50.3	18.8	3.6	5	1905		Biloxi, Miss.	New Orleans, La.	
820		Sch.	Alianza	6	6	38.5	11.2	4.0	3	1810		Mayaguez, P. R.	San Juan, P. R.	
824		Sch.	Alice	14	14	38.8	15.2	4.4	4	1866		Key West, Fla.	Key West, Fla.	
106396	J. P. S. W.	Sip.	Alice	8	7	46.0	13.0	3.6	1	1867		New York, N. Y.	Calhogue, N. Y.	
106507		Sch.	Alice	232	220	115.0	31.3	10.4	7	1874		Beane Point, Wash.	Port Townsend, Wash.	
106979		Sch.	Alice	5	5	31.2	10.6	3.9	1	1873		Kennebunk, Me.	Portsmouth, N. H.	
106999		Sch.	Alice	14	13	40.0	14.0	4.0	2	1881		Charleston, S. C.	Charleston, S. C.	
106576		Sch.	Alice	307	291	137.3	30.3	9.8	6	1881		Manitowoc, Wis.	Milwaukee, Wis.	
106760	K. H. G. W.	Sch.	Alice	13	13	34.5	13.3	4.9	1	1888		Seattle, Wash.	Kodiak, Alaska.	
107091		Sch.	Alice	639	615	169.4	33.8	15.3	3	1890		Boston, Mass.	Boston, Mass.	
107569	K. N. T. B.	Sch. y.	Alice	11	11	44.6	13.2	2.8	2	1894		Washington, N. C.	Cape Charles, Va.	
107800		Sip.	Alice	40	36	68.2	18.8	9.0	2	1898		Green Bay, Wis.	Chicago, Ill.	
201986		Sip. y.	Alice	9	5	47.0	15.6	3.5	4	1902		Belhaven, N. C.	Edenton, N. C.	
203565		Sch.	Alice	26	19	54.9	13.4	7.5	3	1905		Bristol, R. I.	Bristol, R. I.	
205734		Sch.	Alice	18	13	49.0	17.0	4.0	3	1905		Chester, Fla.	Fernandina, Fla.	
206949		Sip.	Alice	6	6	40.0	11.3	3.0	1	1905		Marshava, Alaska	Unalaska, Alaska.	
206986	K. W. V. L.	Sch.	Alice	6	6	28.6	9.3	3.4	1	1906		Howkan, Alaska	Sulzer, Alaska.	
207414	L. B. M. H.	Sch. y.	Alice	100	62	101.0	22.3	10.0	16	1909		Essex, Mass.	Boston, Mass.	
206262		Sip.	Alice	17	14	47.0	12.0	7.0	2	1910		Boston, Mass.	Do.	
106745		Sip.	Alice A	8	7	36.0	13.6	3.3	4	1906		Hunting Creek, Va.	Crisfield, Md.	
106959		Sch.	Alice Booth	7	6	29.2	11.0	3.9	0	1890		East Providence, R. I.	Providence, R. I.	
106124		Sip.	Alice Bramble	9	9	45.7	11.8	3.6	2	1892		Chisemans Creek, Va.	Richmond, Va.	
106881		Sip.	Alice C	6	6	40.0	13.0	3.6	6	1882		Easton, Md.	Baltimore, Md.	
106186		Sch.	Alice C	6	6	29.0	12.0	3.5	2	1890		City Island, N. Y.	Bridgeport, Conn.	
106899	K. L. B. S.	Sch.	Alice Cory	45	34	61.5	22.0	5.8	10	1872		Baltimore, Md.	Baltimore, Md.	
107073		Sch.	Alice Cooke	782	722	185.6	36.0	15.4	11	1891		Port Blakeley, Wash.	San Francisco, Cal.	
106268		Sip.	Alice G	6	6	27.0	12.0	3.6	2	1879		Stonybrook, N. Y.	Cold Spring, N. Y.	
		Sch.	Alice Hodges	69	66	76.0	23.2	6.5	3	1873		Baltimore, Md.	Baltimore, Md.	

¹ Formerly schooner Sidney A. White.

MERCHANT SAILING VESSELS OF THE UNITED STATES—Continued.

Official No.	Signal letters.	Rig.	Name of vessel.	Gross tonnage.	Net tonnage.	Length.	Breadth.	Depth.	Crew.	When built.	Where built.	Home port (where permanent document issues).
106761	K. H. J. R.	Sch.	Alice Holbrook	722	343	170.2	35.9	18.3	10	1890	Camden, Me.	New York, N. Y.
106222		Sch.	Alice Horner	18	17	44.8	16.7	4.6	2	1883	Sharptown, Md.	Newport News, Va.
106839	J. T. H. W.	Bk.	Alice Knowles (whaling)	302	287	115.0	27.9	16.7	34	1875	Weymouth, Mass.	New Bedford, Mass.
106663		Sch.	Alice Langrall	10	9	53.4	14.6	3.0	4	1899	Madison, Md.	Baltimore, Md.
107597		Sip.	Alice Lee	11	9	46.5	15.8	3.0	1	1900	Tolley Creek, Va.	Cape Charles, Va.
107774	K. R. T. L.	Sch.	Alice Lord	373	261	124.1	32.0	10.3	7	1902	Millbridge, Me.	Bangor, Me.
106652		Sip.	Alice M.	10	10	26.0	12.8	3.4	1	1876	Blue Point, N. Y.	Parth Amboy, N. J.
106999		Sip.	Alice Mand.	6	6	20.2	10.2	5.0	2	1893	Rockland, Me.	Dear Isle, Me.
1383		Sch.	Alice McGulgin	32	21	60.6	21.8	4.2	4	1859	Pearl River, Miss.	Gulport, Miss.
107056		Sch.	Alice Moore	28	27	64.5	17.5	5.3	6	1893	Baltimore, Md.	Baltimore, Md.
90540	J. P. Q. F.	Sch.	Alice Murphy	425	371	148.8	33.6	11.7	7	1874	Thomaston, Me.	Thomaston, Me.
106466		Sch.	Alice Parks	8	7	42.7	11.0	3.2	2	1877	Somerset County, Md.	Cape Charles, Va.
1199		Sch.	Alice Stofen	18	17	40.5	17.5	4.4	1	1866	San Francisco, Cal.	San Francisco, Cal.
105471		Sch.	Alice B. Norris	692	599	194.0	32.4	13.2	6	1872	Milwaukee, Wis.	Chicago, Ill.
106185	K. B. M. V.	Sch.	Alice B. Phillips	621	451	160.1	35.8	16.5	7	1853	Portsmouth, N. H.	New Haven, Conn.
106325		Sch.	Alice C. Ogden	34	22	57.3	19.0	6.2	3	1873	Bridgeton, N. J.	Richmond, Va.
106820	K. J. L. V.	Sch.	Alice J. Crabtree	378	325	132.0	32.1	10.7	6	1891	Bath, Me.	New York, N. Y.
117190	K. S. C. J.	Sch.	Alice L. Pendleton	696	567	200.5	36.2	13.0	8	1902	Newcastle, Me.	Do.
107799		Sip.	Alice M. Bradley	9	5	47.0	15.6	3.5	4	1902	Belhaven, N. C.	Edenton, N. C.
107211	K. M. P. L.	Sch.	Alice M. Colburn	1,603	1,434	225.1	43.3	20.4	10	1896	Bath, Me.	Bath, Me.
107668		Sch.	Alice M. Guthrie	88	57	57.0	23.0	9.2	17	1901	Gloucester, Mass.	Boston, Mass.
203715	K. V. R. T.	Sch.	Alice M. Lawrence	3,132	2,230	305.1	48.2	22.6	13	1906	Bath, Me.	Portland, Me.
107095		Sch.	Alice M. Parsons	75	42	81.8	22.0	9.2	18	1894	Gloucester, Mass.	New York, N. Y.
201918	K. T. S. P.	Sch.	Alice P. Turner	192	166	127.0	20.7	9.8	4	1906	Sharptown, Md.	Stonington, Conn.
202520		Sch.	Alice S. Wentworth	68	65	73.2	23.7	6.1	3	1906	Wells, Me.	Kennebunk, Me.
107279		Sip.	Alice V. Tawes	6	6	39.4	13.9	3.3	5	1897	Crisfield, Md.	Crisfield, Md.
201655	K. T. P. C.	Sch.	Alice May Danvort	1,144	952	194.6	39.4	18.3	9	1905	Bath, Me.	Bath, Me.
105343		Sch.	Alice and Anna	49	33	69.5	22.5	5.5	3	1874	Milford Haven, Va.	Crisfield, Md.
107476		Sch.	Alice and Mary	20	13	46.0	16.0	4.5	5	1899	Leesburg, N. J.	Bridgeton, N. J.
208173		Sln.	Aliceine	6	6	29.0	12.3	2.8	2	1910	St. Helena Island, S. C.	Beaufort, S. C.
106515		Sch.	Alicia	12	10	52.4	14.8	3.2	2	1887	Fowl River, Ala.	Mobile, Ala.
106682	K. G. Q. J.	Sch.	Alicia B. Crosby	1,113	1,016	264.4	40.3	18.5	10	1899	Bath, Me.	Portland, Me.
724		Sip.	Alicia	30	29	54.2	20.5	4.5	1	1855	Perth Amboy, N. J.	New York, N. Y.
206662		Sip.	Alicia	5	5	26.3	8.5	3.3	1	1908	Klawock, Alaska	Sulzer, Alaska
106379		Sch.	Alicia Hearn	28	26	56.4	18.7	5.2	1	1885	Pocomoke City, Md.	Patchogue, N. Y.
106628		Sip.	Alicia Wood	6	5	30.2	13.3	3.2	1	1899	Patchogue, N. Y.	Do.
106307	K. C. R. L.	Bkn.	Allanwilde	638	564	153.9	34.0	12.2	10	1884	Verona, Me.	Boston, Mass.
250133		Sip.	Allard	9	9	35.0	13.0	4.2	1	1903	Atlantic City, N. J.	Somers Point, N. J.
105295		Sch.	Allegheny	690	599	187.0	33.0	13.1	7	1873	Erie, Pa.	Toledo, Ohio.
201462	K. T. L. G.	Sch.	ALLEGHENY	396	371	170.5	27.0	9.5	5	1904	Newburgh, N. Y.	Port Arthur, Tex.
106521	K. F. C. B.	Sch.	Allen A.	342	266	145.0	35.0	9.4	2	1888	Fairhaven, Cal.	San Francisco, Cal.
1939		Sch.	Allen Gurney	169	161	92.0	27.0	8.5	3	1867	Rondout, N. Y.	Providence, R. I.
899		Sch.	Allen Osborn	32	31	59.3	19.5	4.3	2	1864	Squan, N. J.	Perth Amboy, N. J.
106622		Sip.	Alena L. Gray	15	15	38.0	12.0	7.6	1	1899	Brooksville, Me.	Machias, Me.
106461		Sip.	Alenia B. Fisher	8	5	33.0	14.0	4.0	3	1887	Marcushook, Pa.	Wilmington, Del.
206506	K. W. Q. V.	Sch.	Allentown	842	744	183.3	35.0	14.7	3	1908	Noank, Conn.	New York, N. Y.
106253		Sip.	Alletta L. Hamilton	97	92	84.4	25.5	6.6	3	1873	Yarmouth, Me.	Boston, Mass.
76840		Sip.	Alliance	11	11	33.4	12.2	4.8	1	1897	Northport, Me.	Hoothbay, Mass.
201253		Ywl. y.	Alliance	14	14	38.0	12.4	4.8	3	1904	Erie, Pa.	Erie, Pa.
106783		Sip.	Allie C.	19	19	50.0	14.0	4.2	1	1890	Clayton, N. Y.	Cape Vincent, N. Y.
106332		Sip.	Allie A. Rogers	6	5	26.5	14.2	2.8	4	1884	Sayville, N. Y.	Greenport, N. Y.
107270		Sip.	Allons	6	5	26.5	10.2	4.9	1	1897	Bremen, Me.	Flymouth, Mass.
106363		Sip.	Ally Ray	6	5	31.0	12.8	3.3	2	1887	Patchogue, N. Y.	Bridgeton, Conn.
106618		Sip.	Alma	5	5	26.2	12.2	2.7	1	1884	Turtle Creek, N. J.	Somers Point, N. J.
106837		Sch.	Alma	41	29	59.0	22.6	4.0	1	1891	San Francisco, Cal.	San Francisco, Cal.
107041		Sip.	Alma	11	11	37.0	15.0	3.4	1	1893	Portsmouth, Va.	Norfolk, Va.
107262		Sch.	Alma	14	11	47.0	14.8	3.9	2	1896	Bayou Labatre, Ala.	Mobile, Ala.
107390		Sip.	Alma	6	6	38.3	14.3	2.8	4	1896	Flashing Creek, Md.	Crisfield, Md.
107672		Sch.	Alma Stubbs	36	36	69.7	20.9	6.3	3	1901	Sharptown, Md.	Alexandria, Va.
107510		Sch.	Alma White	18	10	52.5	16.5	3.8	1	1899	Mount Pleasant, N. C.	Newbern, N. C.
107241	K. M. T. R.	Sch.	Alma E. A. Holmes	1,208	1,069	202.1	41.0	18.3	8	1896	Camden, Me.	Philadelphia, Pa.
207169		Sch.	Alma and Alvin	41	29	65.0	21.0	5.5	7	1890	Greenwich, N. J.	Bridgeton, N. J.
1285		Sch.	Almeda	21	12	47.8	17.7	4.8	5	1853	Idip, N. Y.	Do.
1467		Sch.	Almira	18	23	47.5	17.7	4.8	2	1868	Hiloxi, Miss.	Gulport, Miss.
106355		Sch.	Almira Cox	26	23	45.0	16.8	4.8	6	1884	Leesburg, N. J.	Bridgeton, N. J.
201706		Bch.	Almirante	6	6	23.0	8.6	4.1	2	1904	Naguabo, P. R.	San Juan, P. R.
106542		Sch.	Aloha	521	500	173.0	32.4	12.0	6	1888	Mount Clemens, Mich.	Buffalo, N. Y.
106907	K. I. D. G.	Sch.	Aloha	814	742	190.4	40.2	15.3	10	1891	Port Blakeley, Wash.	San Francisco, Cal.
107710	K. R. H. G.	Sch.	Aloha	123	100	107.8	25.1	11.2	22	1901	Essex, Mass.	Gloucester, Mass.
107790		Sch.	Aloha	44	44	72.5	19.6	8.6	8	1902	do.	Galveston, Tex.
106778		Sch.	Aloha Taulane	11	5	42.2	15.0	4.2	2	1890	Smymna, N. C.	Elizabeth City, N. C.
107887	K. R. F. H.	Sch.	Alpena	970	833	206.0	40.7	18.5	10	1901	Port Blakeley, Wash.	San Francisco, Cal.
107136		Sch.	Alphonse	25	15	54.0	21.2	3.9	3	1894	Moreau, Miss.	Gulport, Miss.
106944		Sch.	Alpine	95	91	82.0	28.0	6.1	3	1892	Benicia, Cal.	San Francisco, Cal.
205477		Sch.	Alson Miller	8	7	44.3	13.0	3.2	1	1906	Kinnekeet, N. C.	Beaufort, N. C.
106847		Sip.	Alta	7	7	31.2	12.0	3.2	1	1891	Bucksport, Me.	Bucksport, Me.
107214	K. V. P. B.	Sch.	Altair	65	56	72.0	21.2	8.0	4	1896	Port Townsend, Wash.	San Francisco, Cal.
107529		Sip. y.	Altair	31	23	55.9	14.2	11.0	1	1900	Bristol, R. I.	Boston, Mass.

1 Formerly schooner Melissa A. Willey.

2 Formerly schooner Stanley H. Minor.

3 Formerly sloop Janetta.

MERCHANT SAILING VESSELS OF THE UNITED STATES—Continued.

Official No.	Signal letters.	Rig.	Name of vessel.	Gross tonnage.	Net tonnage.	Length.	Breadth.	Depth.	Crew.	When built.	Where built.	Home port (where permanent document issues).
						Feet.	Feet.	Feet.				
106715	K.H.B.N.	Sch.	Altana M. Jagger.....	132	125	102.4	22.0	7.8	3	1890	Wilmington, Del.....	Providence, R. I.
202579		Sch.	Althea.....	26	19	55.0	19.9	4.0	5	1905	Handsboro, Miss.....	Gulfport, Miss.
203518		Ywl. y.	Althea.....	47	47	55.2	18.4	3.8	2	1906	Tottenville, N. Y.....	New York, N. Y.
1399		Sch.	Althea Franklin.....	36	34	55.8	18.4	7.6	5	1867	Noank, Conn.....	Pensacola, Fla.
202992		Sch.	Alton.....	15	13	50.0	17.2	3.7	1	1906	Bon Secour, Ala.....	Mobile, Ala.
1856		Sch.	Alton T. Miner.....	78	74	64.0	24.0	7.5	3	1899	Madison, Conn.....	Deer Isle, Me.
107630	K. Q. S. J.	Sch.	Alumna.....	666	644	186.1	40.0	15.6	7	1901	Northbend, Oreg.....	San Francisco, Cal.
107620	K. Q. P. B.	Sch.	Alvena.....	772	667	186.4	39.7	14.3	9	1901	Fairhaven, Cal.....	Do.
106006		Sip.	Alwilda.....	7	7	35.3	12.9	2.7	1	1885	Port Republic, N. J.....	Somers Point, N. J.
106451		Sch.	Alwilda Morse.....	18	17	45.8	15.9	5.7	2	1872	Bristol, Me.....	Portland, Me.
106602		Sch.	Alwilda C. Eaton.....	68	65	72.0	23.6	6.2	3	1878	Cambridge, Md.....	Baltimore, Md.
106621		Sch.	Amanda B. Lore.....	21	13	46.0	17.3	4.6	4	1876	Port Norris, N. J.....	Bridgeton, N. J.
106304		Sch.	Amanda F. Lewis.....	47	33	67.0	22.3	6.5	3	1894	Madison, Md.....	Baltimore, Md.
107310		Sch.	Amanda W. Fillmore.....	9	9	62.4	14.8	3.2	5	1897	Orlole, Md.....	Crisfield, Md.
107681	K.R.D.W.	Bkn.	Amaranth.....	1,109	1,062	209.0	42.5	18.0	12	1901	Benicia, Cal.....	San Francisco, Cal.
666		Sip.	Amazon.....	48	46	55.0	23.5	6.1	1	1854	Greenpoint, N. Y.....	New York, N. Y.
107726	K.R.N.D.	Bkn.	Amazon.....	1,167	1,105	209.0	42.5	19.0	14	1902	Benicia, Cal.....	San Francisco, Cal.
106212		Sip.	Ambition.....	6	5	29.1	12.0	3.0	2	1883	Cambridge, Md.....	Baltimore, Md.
106567	K. J. T. S.	Sch.	Ambrose Snow.....	80	76	82.5	21.5	9.8	6	1888	Brooklyn, N. Y.....	New York, N. Y.
1477		Sch.	Ambrotype.....	8	8	32.0	11.0	4.1	0	1865	Boston, Mass.....	Boston, Mass.
585		Sch.	Amelia.....	23	16	50.8	17.3	4.3	3	1866	St. Tammany Parish, La.....	Tampa, Fla.
1974	J. K. M. O.	Bkn.	Amelia.....	397	338	153.0	37.0	10.8	11	1870	Coos Bay, Oreg.....	Seattle, Wash.
106167		Sch.	Amelia.....	52	50	69.4	20.0	6.0	3	1872	East Rockaway, N. Y.....	Boston, Mass.
106685		Sch.	Amelia.....	24	23	46.0	20.0	4.1	1	1877	Vallejo, Cal.....	San Francisco, Cal.
106845		Sip.	Amelia.....	6	5	27.0	12.0	3.3	1	1876	Old Mill Landing, N. Y.....	New York, N. Y.
107150		Sch.	Amelia.....	11	11	46.4	13.4	3.1	5	1895	Havre de Grace, Md.....	Seaford, Del.
107506		Sip.	Amelia.....	29	22	44.6	18.9	4.7	2	1899	Coffee Bluff, Ga.....	Savannah, Ga.
1722		Sch.	Amelia Furman.....	41	39	59.0	22.0	5.0	3	1861	Washington, N. J.....	New York, N. Y.
106579		Sip.	Amelia Powell.....	9	8	30.0	13.0	3.0	0	1871	Rockaway, N. Y.....	New Bedford, Mass.
1764		Sch.	Amelia F. Cobb.....	85	81	73.4	22.6	8.0	4	1868	Essex, Mass.....	Boston, Mass.
107543		Sip. y.	Ameria.....	18	18	49.6	13.3	7.0	2	1900	Marblehead, Mass.....	New York, N. Y.
1814		Sip.	America.....	105	100	84.8	26.1	7.5	4	1869	Salisbury, Mass.....	Gloucester, Mass.
106770		Sch. y.	America.....	89	85	96.0	22.7	9.0	11	1851	New York, N. Y.....	Boston, Mass.
105439	J. Q. K. L.	Sch.	America.....	2,054	1,908	232.8	43.1	19.3	4	1874	Quincy, Mass.....	Seattle, Wash.
106671		Sch.	America.....	78	74	81.0	24.0	9.7	4	1888	Benicia, Cal.....	San Francisco, Cal.
106614		Sch.	America.....	11	10	38.5	13.5	3.9	1	1888	Terrebonne Parish, La.....	Brashear, La.
107269		Sch.	America.....	97	97	91.2	23.0	11.2	4	1897	Gloucester, Mass.....	Boston, Mass.
106656		Sch.	America C.....	20	19	52.8	16.9	3.8	3	1869	Bonfouca, La.....	New Orleans, La.
106822	K. J. M. L.	Sch.	American.....	124	99	93.0	24.0	10.5	17	1891	Essex, Mass.....	Provincetown, Mass.
107545	K. P. W. B.	Sch.	AMERICANA.....	900	859	204.6	41.1	15.7	10	1892	Grangemouth, Scotland.....	San Francisco, Cal.
16		Sip.	American Eagle.....	8	7	32.5	11.5	3.5	3	1800	Baltimore, Md.....	Tappanhook, Va.
106288		Sch.	American Eagle.....	15	14	43.8	15.2	4.0	2	1874	Accomac County, Va.....	Norfolk, Va.
107456	K. P. C. O.	Sch.	American Eagle.....	9	8	41.4	13.6	3.1	3	1894	Jordan River, Miss.....	Brashear, La.
107581		Sch.	American Eagle.....	148	141	92.4	30.5	7.5	4	1899	Northport, N. Y.....	New Haven, Conn.
106506		Sch.	American Girl.....	17	13	48.0	16.9	3.8	3	1900	Biloxi, Miss.....	Gulfport, Miss.
106530	J. R. S. T.	Sch.	American Team.....	376	307	121.2	31.4	11.0	5	1876	Lyme, Conn.....	Bangor, Me.
107734		Sip.	Americus.....	8	8	35.0	12.5	3.1	1	1879	Newpoint, Va.....	Norfolk, Va.
205281		Sch.	Amerigo.....	29	25	61.0	19.2	4.3	1	1902	Ialip, N. Y.....	Patchogue, N. Y.
106802		Sch.	Amistad.....	6	6	30.0	11.7	4.2	3	1908	Boqueron, P. R.....	San Juan, P. R.
106478		Sch.	Amity.....	5	5	31.6	10.7	2.9	1	1888	Nelsons Bay, N. C.....	Newbern, N. C.
201813		Sip.	Amisee.....	17	15	48.0	12.0	2.5	1	1874	Bayshore, N. Y.....	Greenport, N. Y.
1401		Sip.	Amorita.....	6	6	34.0	11.2	2.9	1	1905	Patchogue, N. Y.....	Patchogue, N. Y.
106374		Sch.	Amos Briggs.....	92	88	96.0	26.5	6.0	3	1868	Cornwall, N. Y.....	New York, N. Y.
209298		Sip.	Amos C. Barstow.....	5	5	27.1	11.4	3.5	0	1880	East Providence, R. I.....	Providence, R. I.
207205		Sip.	Amperio.....	6	6	33.4	10.7	4.6	2	1911	Catano, P. R.....	San Juan, P. R.
202252		Sch.	AMPERE.....	668	628	156.0	34.5	16.0	6	1905	Boqueron, P. R.....	Do.
107642		Sip.	Amy Goldstrom.....	8	8	43.0	14.5	3.2	6	1901	Newburgh, N. Y.....	New York, N. Y.
106474	J. S. F. W.	Bk.	Amy Turner.....	901	900	174.0	35.4	21.6	10	1877	Deals Island, Md.....	Crisfield, Md.
106006		Sch.	Amy Wilton.....	47	45	67.5	21.0	6.6	6	1890	Boston, Mass.....	San Francisco, Cal.
106829		Sch.	Anaconda.....	42	40	54.0	16.8	9.1	2	1871	Boothbay, Me.....	Pensacola, Fla.
107773		Sch.	Ana Maria.....	28	26	60.0	15.0	5.0	4	1878	Seattle, Wash.....	Seattle, Wash.
1880		Sch.	Anastasia.....	37	35	58.5	22.2	4.3	2	1870	Vega Baja, P. R.....	San Juan, P. R.
1379	J. B. P. D.	Bk.	Andrew Hicks (whaling).....	203	287	111.3	27.1	15.7	36	1867	San Francisco, Cal.....	San Francisco, Cal.
1182		Sch.	Andrew Jackson.....	36	34	56.0	20.8	4.7	1	1880	Fairhaven, Mass.....	San Francisco, Cal.
73		Sch.	Andrew Johnson.....	13	13	43.6	14.5	4.3	2			Annapolis, Md.
106290	J. N. K. L.	Sch.	Andrew Nebinger.....	293	261	127.0	32.8	9.7	5	1873	Milford, Del.....	Bangor, Me.
701	H. B. S. F.	Sch.	Andrew Peters.....	117	96	91.1	23.2	8.1	3	1854	Columbia, Me.....	Calais, Me.
107546	K. P. W. C.	Bk.	Andrew Welch.....	903	863	178.5	36.0	18.5	13	1888	Port Glasgow, Scotland.....	San Francisco, Cal.
106504		Sch.	Andrew J. Evans.....	6	5	26.4	10.3	3.0	5	1897	Smith Island, Md.....	Crisfield, Md.
107805		Sip.	Andrews Brothers.....	9	9	45.0	15.3	3.3	7	1887	Crapo, Md.....	Baltimore, Md.
161586	K. J. G. T.	Sch. y.	Andromeda.....	48	45	68.0	18.6	9.9	3	1888	Marblehead, Mass.....	New York, N. Y.
107786	K. R. V. L.	Sch.	Andy Mahony.....	566	495	164.8	37.6	13.1	9	1902	Aberdeen, Wash.....	San Francisco, Cal.
107109		Sch.	Aneta V.....	6	8	36.0	14.0	3.5	1	1896	Napa City, Cal.....	Do.
107776		Sip.	Angel Maria.....	6	6	26.0	10.5	5.0	2	1901	Fajardo, P. R.....	San Juan, P. R.
106519		Sch.	Angeline.....	41	28	67.5	20.5	4.8	5	1887	Bonfouca, La.....	New Orleans, La.

¹ Formerly sloop-yacht Agatha.

² Formerly Hawaiian schooner Americana.

³ Formerly Spanish schooner Ana Maria.

⁴ Formerly schooner Crystal Palace.

⁵ Formerly British schooner St. George.

⁶ Formerly Hawaiian bark Andrew Welch.

⁷ Formerly schooner-yacht.

⁸ Formerly schooner-yacht.

⁹ Formerly schooner-yacht.

MERCHANT SAILING VESSELS OF THE UNITED STATES—Continued.

Official No.	Signal letters.	Rlg.	Name of vessel.	Gross tonnage.	Net tonnage.	Length.		Depth.	Crew.	When built.	Where built.	Home port (where permanent document issued).
						Feet.	Feet.					
205418		Sch.	Angella	6		34.0	10.6	4.0	3	1908	Guanica, P. R.	San Juan, P. R.
107536		Sch.	Angelena	40	40	62.0	18.4	7.6	7	1900	Gloucester, Mass.	Pensacola, Fla.
106214		Sch.	Angle and Elena	10	9	45.8	14.6	3.4	5	1883	St. Michaels, Md.	Crisfield, Md.
105111		Sch.	Angle and Emma	35	33	56.5	18.9	6.8	12	1872	Noank, Conn.	New York, N. Y.
200442		Sch.	Anita D.	40	29	66.0	21.0	4.8	4	1903	Madisonville, La.	New Orleans, La.
819		Sip.	Ann Amelia	15	14	38.6	15.0	4.0	1	1867	Staten Island, N. Y.	Perth Amboy, N. J.
1964		Sip.	Ann Elizabeth	9	9	37.0	13.0	3.0	2	1870	Norfolk, Va.	Norfolk, Va.
418		Sip.	Ann Gertrude	14	13	40.0	15.2	4.3	3	1851	Patchogue, N. Y.	Bridgeport, Conn.
106219		Sch.	Ann Matilda	10	9	46.5	12.9	3.7	6	1883	St. Michaels, Md.	Baltimore, Md.
1727		Sip.	Ann Virginia	12	6	37.5	13.0	3.9	3	1868	Crisfield, Md.	Bridgeton, N. J.
107662		Sch.	Ann C. Stuart	50	47	59.4	22.2	6.7	2	1893	Ellsworth, Me.	Ellsworth, Me.
107232		Sch.	Ann E. Maasch	30	20	53.2	19.0	5.2	2	1896	Solomons Island, Md.	Baltimore, Md.
105085		Sip.	Ann G. Goodsell	10	9	39.3	15.4	3.1	5	1871	Bomerset County, Md.	Do.
106091	J. V. O. D.	Sch.	Ann J. Trainor	429	366	141.8	35.2	11.7	5	1891	Camden, N. J.	Calais, Me.
1812	J. G. V. K.	Sch.	Ann Louisa Lockwood	338	266	125.2	29.1	15.7	6	1869	Norwalk, Conn.	New York, N. Y.
105562		Sip.	Anna	8	8	34.5	16.4	3.8	6	1875	Tobacco Stick, Md.	Baltimore, Md.
105771		Sch.	Anna	28	26	70.0	17.0	5.0	2	1878	St. Michaels, Md.	Newport News, Va.
105518		Sch.	Anna Aden	35	33	54.0	21.0	4.3	1	1875	Vallejo, Cal.	San Francisco, Cal.
107457		Sip.	Anna Bell	8	6	37.9	12.5	3.1	2	1898	Green Run, Md.	Chincoteague, Va.
739		Sch.	Anna Brown	48	46	63.6	21.7	5.0	2	1866	Westfield, N. Y.	Perth Amboy, N. J.
106168		Sch.	Anna Camp	83	78	82.0	23.8	7.0	3	1883	Goshen, N. J.	Philadelphia, Pa.
1839		Sip.	Anna Cora	9	9	39.5	14.8	4.0	6	1869	Somerset County, Md.	Baltimore, Md.
107804		Sch.	Anna E.	17	17	60.0	17.5	3.8	7	1900	St. Michaels, Md.	Crisfield, Md.
105520		Sch.	Anna Ellen	49	47	70.0	22.7	5.7	4	1875	Wicomico, Md.	Baltimore, Md.
1736		Sch.	Anna Frances	37	35	63.5	21.0	6.0	2	1868	Somerset County, Md.	Do.
106980		Sch.	Anna Lea	6	6	40.3	11.1	3.2	1	1892	Harlowe, N. C.	Newbern, N. C.
1658		Sch.	Anna Lloyd	60	57	80.0	22.0	5.0	3	1863	Somerset County, Md.	Crisfield, Md.
107745		Sch.	Anna Louise	9	8	39.0	13.8	2.9	1	1902	Bon Secour, Ala.	Mobile, Ala.
105802		Sip.	Anna Maria	17	16	50.0	15.4	4.0	1	1876	Bayport, N. Y.	Patchogue, N. Y.
107045		Sip.	Anna St. Clair	8	8	39.0	12.7	3.3	1	1893	Patchogue, N. Y.	Do.
106231		Sch.	Anna Sherman	40	38	60.9	21.5	5.6	3	1884	Cambridge, Md.	Crisfield, Md.
103614		Sip.	Anna T.	13	13	43.0	16.0	4.9	1	1875	Bayport, N. Y.	New York, N. Y.
105062		Sch.	Anna A. Crosswell	40	38	61.8	20.5	6.1	3	1871	Somerset County, Md.	Bridgeton, N. J.
203455		Sch.	Anna C. Perry	22	13	51.0	18.4	4.9	7	1908	Dividing Creek, N. J.	Do.
105063		Sch.	Anna E. Chase	10	9	38.0	11.2	3.2	2	1872	Shelton, Md.	Alexandria, Va.
107060		Sch.	Anna F. Mehrhof	52	50	73.0	23.5	5.4	4	1894	Grassy Point, N. Y.	Newark, N. J.
106404		Sch.	Anna I. Gale	38	36	61.5	21.5	4.7	2	1886	Somerset County, Md.	Baltimore, Md.
106203		Sch.	Anna L. Sanborn	34	17	56.0	17.2	5.8	10	1883	Salem, Mass.	Southwest Harbor, Me.
201366	K. T. J. F.	Sch.	Anna M. Hudson	338	299	133.5	31.8	10.0	4	1904	Bethel, Del.	Seaford, Del.
106994		Sch.	Anna M. Newcomb	24	15	51.6	16.7	4.9	4	1893	Leesburg, N. J.	Bridgeton, N. J.
106014		Sch.	Anna M. Robbins	25	14	52.5	17.9	5.3	4	1881	Dorchester, N. J.	Do.
1366		*Sip.	Anna P. Grover	246	234	137.0	26.0	9.7	5	1868	Vermillion, Ohio	Detroit, Mich.
207312	L. B. K. O.	Sch.	Anna R. Heidritter	694	610	185.0	37.1	13.5	7	1910	Sharptown, Md.	Newark, N. J.
106392		Sch.	Anna W. Neal	16	9	44.6	15.9	4.3	6	1885	Dorchester, N. J.	Camden, N. J.
205629		Sip.	Anna May Rich	15	11	50.8	16.1	4.0	5	1908	Oriole, Md.	Crisfield, Md.
209251		Sch.	Anna and Helen	32	22	57.0	19.3	5.5	7	1911	Dorchester, N. J.	Bridgeton, N. J.
206954		Sch.	Anna and Marie	14	10	48.0	17.0	4.5	5	1909	Leesburg, N. J.	Do.
105865		Sip.	Annabell	6	6	30.0	12.0	3.0	2	1879	Greenport, N. Y.	Greenport, N. Y.
106475		Sch.	Annabell Wilson	490	467	174.0	32.2	12.0	7	1887	Mount Clemens, Mich.	Buffalo, N. Y.
107049		Sip.	Annah D. Stinson	6	5	30.0	10.8	4.0	4	1893	Surry, Me.	Deer Isle, Me.
106206	K. B. R. Q.	Sch.	Anne Lord	267	246	125.0	32.7	9.9	6	1883	Brewer, Me.	Thomaston, Me.
105859		Sch.	Anne E. Wiley	25	23	52.4	18.8	4.8	2	1879	Dorchester County, Md.	Baltimore, Md.
107825		Sip.	Annetta	8	7	32.4	11.2	5.6	1	1903	Bristol, Me.	Waldoboro, Me.
107804		Sip.	Annette	6	6	34.2	12.6	2.7	1	1902	Golden Hill, Md.	Crisfield, Md.
106582		Sch.	Annghean	11	11	36.6	14.3	4.0	2	1888	Kinnekeet, N. C.	Elizabeth City, N. C.
1206		Sip.	Annie	12	11	34.0	12.5	4.5	1	San Francisco, Cal.	San Francisco, Cal.
1876		Sch.	Annie	25	24	54.4	19.0	4.9	2	1870	Mathews County, Va.	New York, N. Y.
1946		Sch.	Annie	16	16	41.0	16.0	4.8	8	1870	Key West, Fla.	Key West, Fla.
105442		Sip.	Annie	17	17	53.0	15.0	4.8	3	1874	Islip, N. Y.	Mobile, Ala.
105684		Sch.	Annie	41	39	57.0	22.2	4.5	1	1877	San Francisco, Cal.	San Francisco, Cal.
106201		Sch.	Annie	17	11	53.9	16.4	4.8	2	1883	Pocomoke City, Md.	Tappahannock, Va.
106621		Sip.	Annie	6	5	33.4	11.9	2.8	1	1880	Patchogue, N. Y.	Bridgeport, Conn.
106675		Sip.	Annie	15	14	41.0	15.6	4.4	7	1899	Fairhaven, Md.	Washington, D. C.
106853		Sip.	Annie	18	17	42.5	16.5	4.8	2	1887	Islip, N. Y.	Bridgeton, N. J.
106935		Sip.	Annie	6	6	35.5	11.8	2.6	1	1884	East Moriches, N. Y.	Greenport, N. Y.
107297		Sip.	Annie	7	7	38.3	13.2	3.2	5	1867	Whitehaven, Md.	Elizabeth City, N. C.
107708	K. R. H. D.	Sch.	Annie	613	512	172.3	37.0	13.0	7	1901	Rockport, Me.	Rockport, Me.
200426	K. S. R. H.	*Sch.	Annie	1,098	980	221.0	35.5	18.1	6	1903	Bath, Me.	Boston, Mass.
107344		Sip.	Annie A.	12	9	36.6	14.2	4.8	1	1898	Half Moon, Ga.	Savannah, Ga.
107212		Cat.	Annie Adams	5	5	23.7	11.0	3.3	1	1891	Osterville, Mass.	Hyannis, Mass.
106196	K. B. Q. D.	Sch.	Annie Amalie	303	260	128.2	31.8	10.1	5	1883	Philadelphia, Pa.	Rockland, Mass.
106171		Sch.	Annie B.	8	8	38.0	11.3	3.7	1	1893	Straits, N. C.	Beaufort, N. C.
105108		Sip.	Annie Bell	6	6	31.2	11.6	3.0	1	1872	Eastport, N. Y.	New York, N. Y.
105144		Sch.	Annie Belle	84	71	82.5	24.0	6.8	3	1872	Salisbury, Md.	Tappahannock, Va.
105508		Sch.	Annie Belle	63	59	77.8	23.0	5.7	3	1875	Federsburg, Md.	Baltimore, Md.
106917		Sip.	Annie Belle	9	9	30.6	12.4	5.1	2	1892	Boothbay Harbor, Me.	Portland, Me.
107356		Sip.	Annie Bennett	10	10	46.6	15.8	3.6	7	1896	Inverness, Md.	Crisfield, Md.
105023		Sip.	Annie Colton	5	5	28.8	11.8	3.0	1	1871	Patchogue, N. Y.	Manteo, N. C.
106929		Sip.	Annie D.	10	9	32.4	14.2	3.3	2	1885	Staten Island, N. Y.	Greenport, N. Y.

MERCHANT SAILING VESSELS OF THE UNITED STATES—Continued.

Official No.	Signal letters.	Rig.	Name of vessel.	Gross tonnage.	Net tonnage.	Length.	Breadth.	Depth.	Crew.	When built.	Where built.	Home port (where permanent document issues).
						Feet.	Feet.	Feet.				
106868		Sch.	Annie E.	72	68	71.0	25.6	5.9	2	1891	Alameda, Cal.	San Francisco, Cal.
107098		Slp.	Annie E.	7	0	31.0	13.5	3.2	1	1894	Patchogue, N. Y.	Patchogue, N. Y.
201160		Sch.	Annie E.	16	13	47.5	14.8	5.1	1	1904	Maribel, N. C.	Newbern, N. C.
107590		Sch.	Annie Edward	25	14	52.0	19.0	4.8	2	1900	Elizabeth City, N. C.	Elizabeth City, N. C.
106296		Sch.	Annie Eliza	30	28	54.8	20.3	3.8	1	1834	San Francisco, Cal.	San Francisco, Cal.
200477		Slp.	Annie Elwood	7	5	34.0	15.3	2.6	1	1903	Mount Pleasant, N. C.	Newbern, N. C.
105736		Sch.	Annie Emma	8	7	35.9	11.4	3.3	1	1877	Mathewa County, Va.	Newport News, Va.
107805		Slp.	Annie F.	7	7	36.0	11.1	3.6	5	1902	Ewell, Md.	Crisfield, Md.
107621		Sch.	Annie Fair	8	6	41.4	11.9	3.0	1	1901	Beaufort, N. C.	Beaufort, N. C.
1417		Sch.	Annie Farrow	39	29	58.4	16.7	4.7	2	1868	Ocracoke, N. C.	Newbern, N. C.
106485		Slp.	Annie Florence	8	8	33.7	13.6	3.4	1	1886	Speonk, N. Y.	Greenport, N. Y.
106514		Sch.	Annie Francis	9	8	39.0	14.0	3.0	2	1875	Norfolk, Va.	Norfolk, Va.
106776		Sch.	Annie G.	31	29	61.0	17.7	4.9	1	1890	Nyaek, N. Y.	Patchogue, N. Y.
107802		Slp.	Annie Gertrude	11	11	43.0	16.4	4.1	1	1902	Hopkins, Va.	Crisfield, Md.
107217	K. M. Q. II.	Sch.	Annie Greenlaw	83	82	90.0	24.8	9.4	7	1896	Essex, Mass.	Key West, Fla.
105203	J. M. W. D.	Sch.	Annie Gus	99	94	87.5	24.0	7.5	3	1871	Pembroke, Me.	Machias, Me.
105177		Sch.	Annie Hodges	47	45	61.5	21.8	6.1	10	1872	Baltimore, Md.	Bridgeton, N. J.
106347		Slp.	Annie Ishom	5	5	34.6	11.0	2.5	1	1885	Norfolk County, Va.	Norfolk, Va.
107126		Slp.	Annie James	6	5	37.3	11.9	3.1	1	1894	Crisfield, Md.	Cape Charles, Va.
105916	J. T. S. M.	Sch.	Annie Johnson	1,049	976	212.1	34.1	21.6	13	1872	Harrington, England	San Francisco, Cal.
105939		Sch.	Annie Kelso	11	5	49.7	12.4	2.8	2	1880	Onancock, Va.	Cape Charles, Va.
107534		Sch.	Annie L.	60	53	65.0	25.0	5.0	2	1900	San Francisco, Cal.	San Francisco, Cal.
106026	J. V. P. K.	Sch.	Annie Larsen	370	326	142.8	34.6	11.0	7	1881	Port Blakeley, Wash.	Do.
106226		Slp.	Annie Lloyd	7	7	33.7	12.1	3.0	1	1883	Greenback, Va.	Norfolk, Va.
106372		Sch.	Annie Louise	49	47	66.5	21.8	4.4	2	1882	Kennebunk, Me.	Patchogue, N. Y.
200090		Slp.	Annie M.	10	7	46.0	15.0	3.7	1	1903	Messongo, Va.	Tappanhook, Va.
107484		Sch.	Annie Mackle	16	10	49.1	16.2	3.0	5	1899	Biloxi, Miss.	Gulport, Miss.
107609		Sch.	Annie Mallea	17	12	47.0	16.3	3.8	3	1900	Pass Christian, Miss.	Do.
106816		Sch.	Annie Marla	33	32	57.0	20.3	4.0	1	1891	San Francisco, Cal.	San Francisco, Cal.
1943		Sch.	Annie May	29	19	63.2	22.3	4.7	4	1870	Accomac County, Va.	Chincoteague, Va.
105293		Sch.	Annie May	9	9	47.0	13.0	3.3	7	1873	Crisfield, Md.	Baltimore, Md.
106372		Slp.	Annie May	6	6	30.8	13.6	3.0	1	1885	Patchogue, N. Y.	Patchogue, N. Y.
107444		Sch.	Annie May	10	8	33.0	13.7	3.8	1	1890	Baldwin, N. Y.	Do.
107821		Sch.	Annie May	34	24	54.6	19.3	4.9	2	1899	Colonels Island, Ga.	Savannah, Ga.
107606		Slp.	Annie May	7	5	40.8	13.3	2.8	1	1900	Belhaven, N. C.	Newbern, N. C.
107287		Sch.	Annie Mills	15	15	54.5	15.6	3.8	6	1897	Taylor's Island, Md.	Crisfield, Md.
1873		Slp.	Annie Neary	9	5	37.0	14.5	4.0	3	1870	Penngrove, N. J.	Bridgeton, N. J.
106091		Sch.	Annie P.	19	18	49.5	18.0	3.4	2	1882	Back Bay, Miss.	Gulport, Miss.
105806		Sch.	Annie Parks	6	6	43.0	11.0	2.6	4	1878	Crisfield, Md.	Crisfield, Md.
200056		Sch.	Annie Perry	116	75	97.0	24.1	11.3	21	1903	Essex, Mass.	Provincetown, Mass.
107483		Sch.	Annie Redding	17	11	49.0	16.7	3.6	3	1899	Biloxi, Miss.	Gulport, Miss.
105681		Sch.	Annie Reas	9	9	50.4	11.0	2.8	3	1876	Somerset County, Md.	Baltimore, Md.
201373		Slp.	Annie S.	15	10	40.2	15.3	3.4	1	1904	Thunderbolt, Ga.	Savannah, Ga.
107711		Sch.	Annie Strong	21	19	51.2	17.5	3.2	3	1901	Shellbanks, Ala.	New Orleans, La.
107033		Sch.	Annie Thomas	12	11	43.0	12.8	3.6	1	1893	Ocracoke, N. C.	Newbern, N. C.
106799		Slp.	Annie V.	6	6	29.5	13.4	4.0	1	1890	Patchogue, N. Y.	Patchogue, N. Y.
107690		Sch.	Annie White	5	5	38.7	12.9	3.0	3	1901	Ortole, Md.	Crisfield, Md.
1719		Slp.	Annie Williams	6	6	31.6	11.1	2.7	2	1868	Newark, Md.	Chincoteague, Va.
106073		Slp.	Annie Wilson	7	7	31.3	12.4	3.0	0	1873	Osterville, Mass.	New Bedford, Mass.
105357	J. P. F. V.	Sch.	Annie A. Booth	202	165	113.8	29.0	9.0	5	1874	Port Jefferson, N. Y.	Machias, Me.
106074		Slp.	Annie A. Smith	10	10	36.0	14.0	3.8	2	1882	Freeport, N. Y.	Perth Amboy, N. J.
106686	K. G. R. II.	Sch.	Annie B. Mitchell	463	397	145.3	34.1	11.9	6	1889	Madison, Conn.	New London, Conn.
106831		Sch.	Annie C. Johnson	32	21	59.0	20.6	5.4	3	1891	Solomon, Md.	Bridgeton, N. J.
107319		Slp.	Annie C. Johnson	7	7	33.0	12.4	3.4	1	1897	do.	Annapolis, Md.
1369		Sch.	Annie E. Derrickson	57	54	65.6	21.5	6.0	2	1867	Milton, Del.	Cold Spring, N. Y.
107160		Sch.	Annie E. Edwards	61	39	72.8	22.6	6.2	3	1895	Tottenville, N. Y.	Patchogue, N. Y.
106504		Sch.	Annie E. Northam	12	6	43.2	15.6	3.9	2	1891	Solomons Island, Md.	Crisfield, Md.
107315		Slp.	Annie E. Todd	6	6	40.7	13.9	2.0	4	1897	Hishops Head, Md.	Do.
105905	J. R. Q. W.	Sch.	Annie E. Webb	101	96	92.0	25.1	6.1	4	1876	Northport, N. Y.	Elizabeth City, N. C.
106109	J. W. K. S.	Sch.	Annie F. Conlon	591	519	147.6	34.5	16.9	6	1882	Portsmouth, N. H.	Portsmouth, N. H.
106444		Sch.	Annie F. Kimball	41	38	59.3	19.5	5.7	1	1886	Boothbay, Me.	Southwest Harbor, Me.
106230		Sch.	Annie F. Robinson	37	35	63.5	21.2	5.0	2	1883	Taylor's Island, Md.	Charleston, S. C.
105754		Sch.	Annie F. Wahab	26	21	60.0	17.7	4.6	1	1877	Newbern, N. C.	Newbern, N. C.
105661	J. E. F. II.	Sch.	Annie H. Smith	1,487	1,465	200.0	40.0	24.5	3	1876	Calais, Me.	New York, N. Y.
106994		Slp.	Annie L. Clayter	7	7	33.0	10.9	5.0	1	1891	Brooksville, Me.	Vinalhaven, Me.
107321		Sch.	Annie L. Sterling	8	8	45.7	13.1	3.4	1	1897	Crisfield, Md.	Perth Amboy, N. J.
107307	K. N. D. L.	Sch.	Annie M. Campbell	565	485	168.4	37.6	12.8	9	1897	Port Blakeley, Wash.	San Francisco, Cal.
106224		Slp.	Annie M. Hayward	9	7	37.0	14.2	3.4	1	1893	Sharptown, Md.	Cape Charles, Va.
107731		Sch.	Annie M. Howard	12	7	42.5	14.7	3.5	2	1881	Solomons Island, Md.	Annapolis, Md.
105679		Sch.	Annie M. Leonard	68	64	77.5	21.8	5.6	3	1877	Oxford, Md.	Crisfield, Md.
107895	K. R. F. V.	Sch.	Annie M. Parker	133	100	97.6	25.4	10.5	18	1901	Essex, Mass.	Gloucester, Mass.
106472		Sch.	Annie M. Peterson	631	599	190.5	33.0	13.0	7	1874	Greenbay, Wis.	Chicago, Ill.
106863		Sch.	Annie M. Preble	102	97	82.5	24.2	7.3	3	1891	Addison, Me.	Machias, Me.
109652		Slp.	Annie N. Gott	7	7	34.2	11.1	4.7	1	1892	Brooksville, Me.	Deer Isle, Me.
105273	J. N. B. P.	Sch.	Annie P. Chase	256	227	121.6	32.4	10.0	5	1873	Alna, Me.	Bangor, Me.
105238	J. M. C. F.	Sch.	Annie R. Lewis	216	171	117.0	28.7	9.1	5	1873	Buckeport, Me.	Boston, Mass.
1849		Sch.	Annie R. Price	45	43	67.1	22.5	6.4	3	1869	Somerset County, Md.	Bridgeton, N. J.

1 Formerly British ship Ada Iredale.

MERCHANT SAILING VESSELS OF THE UNITED STATES—Continued.

Official No.	Signal letters.	Rig.	Name of vessel.	Gross tonnage.	Net tonnage.	Length.	Breadth.	Depth.	Crew.	When built.	Where built.	Home port (where permanent document issues).
						Feet.	Feet.	Feet.				
206121		Sch.	Annie R. Shillingsburg	45	30	69.5	20.8	5.7	7	1909	Greenwich, N. J.	Camden, N. J.
106784		Sch.	Annie R. Todd	21	20	61.4	17.0	4.7	3	1890	St. Peters, Md.	Tappahannock, Va.
106140		Sch.	Annie R. Ward	21	20	52.0	16.5	2.9	2	1882	Franklin City, Va.	Norfolk, Va.
107797		Slp.	Annie T. Haley	8	6	45.3	14.0	3.0	3	1898	Wachapreague, Va.	Chincoteague, Va.
106773		Slp.	Annie V. Amory	10	10	46.0	12.8	3.0	3	1890	York County, Va.	Newport News, Va.
105796		Sch.	Annie V. Thomas	10	9	37.5	13.9	5.3	1	1878	North Haven, Me.	Deer Isle, Me.
107519		Sch.	Annie Lena White	13	7	46.0	16.0	3.1	1	1899	Lake Landing, N. C.	Newbern, N. C.
106311		Slp.	Annie and Maud	9	5	39.8	14.2	3.5	2	1884	Cambridge, Md.	Bridgeton, N. J.
157308		Slp.	Annie and Nora	15	14	41.0	16.4	4.4	2	1890	Patchogue, N. Y.	Greenport, N. Y.
106825	K. J. N. B.	Sch.	Annie and Reuben	128	122	87.1	26.4	6.8	5	1891	Bath, Me.	Deer Isle, Me.
818		Slp.	Ansel Bedell	10	9	36.0	13.8	3.9	1			Perth Amboy, N. J.
1832		Sch.	Antelope	37	36	66.0	18.5	6.8	4	1861	Hampton, Va.	Greenport, N. Y.
200718	K. S. W. J.	Sch.	Anthony D. Nichols	690	564	172.0	36.6	13.5	7	1904	Bath, Me.	New York, N. Y.
105636	J. R. W. S.	Bkn.	Antioch	986	844	183.3	35.2	21.0	10	1876	Kennebunk, Me.	Boston, Mass.
204138	K. W. C. P.	Sch.	Antoinette	299	245	132.5	33.3	8.9	6	1907	Phippsburg, Me.	Portland, Me.
201618		Sch.	Apache	20	13	50.3	19.4	3.7	5	1904	Handshoro, Miss.	Mobile, Ala.
107810		Sch.	Appomattox	69	47	78.0	21.4	8.6	12	1902	Essex, Mass.	Gloucester, Mass.
107806		Sch.	Aqua Pura	10	6	35.4	13.5	3.0	2	1902	Handshoro, Miss.	Gulfport, Miss.
209253		Sch.	Arabelle	26	16	52.0	17.5	5.3	7	1911	Dorchester, N. J.	Bridgeton, N. J.
107844		Sch.	Arabra	123	86	103.6	24.6	10.8	19	1903	Essex, Mass.	Gloucester, Mass.
106869	K. J. S. D.	Bkn.	Arago	498	476	176.4	38.8	12.2	9	1891	Northbend, Oreg.	San Francisco, Cal.
107625		Sch.	Araulinta	27	15	50.5	18.0	5.1	6	1901	Mauricetown, N. J.	Bridgeton, N. J.
202640		Sch.	Arapahoe	16	7	49.6	18.1	3.2	5	1905	Blox, Miss.	Mobile, Ala.
107324		Sch.	Arbitrator	106	72	90.4	24.0	10.0	17	1897	Essex, Mass.	Provincetown, Mass.
106906		Slp.	Arbutus	7	7	32.8	11.0	2.4	1	1881	Smiths Landing, N. J.	Somers Point, N. J.
106997	K. L. P. S.	Sch.	Arbutus	120	86	96.5	24.0	10.0	20	1893	Essex, Mass.	Gloucester, Mass.
107680		Sch.	Arcadia	127	90	101.3	25.2	10.1	20	1901	Gloucester, Mass.	Do.
107537		Slp.	Archana T	6	6	28.2	10.8	4.9	1	1900	St. George, Me.	St. George, Me.
107193	K. M. L. C.	Sch.	Ardmore	821	762	174.3	35.3	16.1	3	1895	Bath, Me.	Perth Amboy, N. J.
106549		Sch.	Arenac	521	496	178.6	34.5	12.7	6	1888	St. Clair, Mich.	Duluth, Minn.
106281		Sch.	Arendal	207	198	123.4	26.0	9.3	7	1873	Sheboygan, Wis.	Chicago, Ill.
204604	K. W. F. D.	Sch.	Arthusa	157	107	114.0	25.6	12.5	20	1907	Essex, Mass.	Gloucester, Mass.
106433		Slp.	Ariadne	18	17	41.2	15.4	5.8	4	1886	Brooklyn, N. Y.	Greenport, N. Y.
107511	K. P. M. S.	Slp.	Ariadne	529	513	143.0	30.8	17.9	2	1890	Funfhausen, Germany	Providence, R. I.
1656		Sch.	Arianna	19	13	46.5	15.2	5.0	2	1853	Somerset County, Md.	Crisfield, Md.
165945		Sch.	Arianna Bateman	63	60	77.0	23.4	6.2	5	1871	Oxford, Md.	Baltimore, Md.
106985		Sch.	Ariel	38	32	70.0	17.5	5.5	7	1892	Freeport, Fla.	Tampa, Fla.
107029	K. L. R. M.	Sch. y.	ARIEL	101	96	79.6	21.6	13.9	9	1893	Wilmington, Del.	New York, N. Y.
107588	K. Q. J. G.	Sch.	Ariel	726	684	176.0	40.0	14.5	9	1900	Benicia, Cal.	San Francisco, Cal.
107688		Sch.	Ariel	17	16	60.7	17.4	4.7	8	1901	Oriole, Md.	Crisfield, Md.
107454		Sch.	Arilla	107	88	91.0	22.9	9.4	8	1899	Port Angeles, Wash.	Seattle, Wash.
106437		Sch.	Arlintha A. Stevenson	10	9	46.4	12.6	3.7	7	1886	Somerset County, Md.	Crisfield, Md.
201479		Sch.	Arlots	50	20	73.3	20.0	8.2	6	1904	Milton, Fla.	Pensacola, Fla.
107679	K. Q. P. D.	Sch.	Arkona	133	97	99.0	22.6	10.7	20	1901	Essex, Mass.	Gloucester, Mass.
107074		Slp.	Arlington	19	7	45.6	14.7	2.8	1	1801	Hopkins, Va.	Cape Charles, Va.
107141		Slp.	Armlia	14	13	42.0	13.7	3.7	8	1865	Tampa, Fla.	Key West, Fla.
202427		Slp.	Armeta S. Robinson	6	5	36.2	11.8	2.9	3	1905	Oriole, Md.	Crisfield, Md.
105555		Sch.	Arrival	7	7	48.2	11.6	3.2	1	1875	Somerset County, Md.	Newport News, Va.
247		Sch.	Arrow	30	29	55.9	17.3	6.5	3	1864	Boston, Mass.	Gloucester, Mass.
106432		Slp.	Arrow	8	7	28.2	13.4	3.5	2	1882	Mary Esther, Fla.	Key West, Fla.
6697		Sch.	Arthur	937	891	217.0	35.3	14.2	6	1871	Detroit, Mich.	Buffalo, N. Y.
105211		Slp.	Arthur	7	7	27.0	11.7	3.3	1	1873	Leeds Point, N. J.	Somers Point, N. J.
105384		Sch.	Arthur	48	45	64.5	23.5	4.3	1	1874	San Francisco, Cal.	San Francisco, Cal.
201814		Sch.	Arthur James	133	97	103.4	24.8	10.6	22	1905	Essex, Mass.	Gloucester, Mass.
106123		Sch.	Arthur Stewart	10	9	46.3	14.8	3.3	3	1882	St. Michaels, Md.	Baltimore, Md.
106969		Sch.	Arthur Stewart	25	24	61.1	17.7	4.5	2	1862	Tilghmans Island, Md.	Do.
105971		Sch.	Arthur Stuart	12	7	60.0	15.0	3.6	3	1880	Drum Cliff, Md.	Crisfield, Md.
106385	K. D. G. F.	Sch.	Arthur D. Story	103	75	85.0	23.3	9.6	18	1885	Essex, Mass.	Gloucester, Mass.
106541	K. F. D. H.	Sch.	Arthur V. S. Woodruff (whaling).	183	155	105.6	27.1	10.3	12	1888	do.	New Bedford, Mass.
107040	K. L. R. Q.	Slp.	Aryan	2,123	1,930	248.6	42.2	17.4	24	1893	Phippsburg, Me.	Boston, Mass.
106887		Sch.	Asa M. Lowe	13	12	30.6	15.0	4.4	3	1880	Manatee, Fla.	Tampa, Fla.
128607	K. G. V. H.	Sch.	Asbury Fountain	1,032	929	190.9	38.2	18.8	8	1890	Thomaston, Me.	New York, N. Y.
107607		Slp.	Asenath K. Eaton	10	10	34.4	11.4	4.5	4	1900	Deer Isle, Me.	Deer Isle, Me.
106412		Sch.	Ashland	991	966	218.4	37.8	15.0	6	1886	Trenton, Mich.	Chicago, Ill.
107400	K. N. Q. J.	Sch.	Ashland	901	838	194.0	35.0	17.6	4	1908	Noank, Conn.	Philadelphia, Pa.
205011		Sch.	Aspinet	126	83	102.5	23.7	12.2	16	1906	Essex, Mass.	Portland, Me.
106919		Slp.	Asterion	8	8	32.1	11.1	5.7	1	1862	Boothbay, Me.	Do.
107791		Lgr.	Astrea	11	7	41.0	14.0	3.5	2	1902	New Orleans, La.	New Orleans, La.
210663		Sch. y.	Astrild	46	46	60.0	17.2	9.7	7	1912	Port Chester, N. Y.	New York, N. Y.
1154	K. M. B. G.	Sch.	Atalanta	52	50	45.5	18.2	7.6	2	1848	Gloucester, Mass.	Castine, Me.
107105		Sch.	Atalanta	103	74	93.0	23.5	10.0	8	1894	Essex, Mass.	Gloucester, Mass.
106275		Sch.	Athalie	70	67	73.3	25.0	6.1	4	1884	Newark, N. J.	Perth Amboy, N. J.
107501	K. P. L. F.	Slp. y.	Athene	75	67	83.4	19.0	10.8	10	1899	Bristol, R. I.	Boston, Mass.
107276		Sch.	Athens	2,073	1,963	293.6	44.6	19.1	7	1897	West Bay City, Mich.	Buffalo, N. Y.
202762	K. V. M. P.	Sch.	Athlete	132	96	107.4	25.0	11.6	19	1906	Essex, Mass.	Gloucester, Mass.
704		Slp.	Atlantic	36	34	61.0	20.6	6.4	1	1858	New York, N. Y.	New York, N. Y.

1 Formerly sloop-yacht (a) David B. (b) Almee.

2 Formerly German bark Ariadne.
3 Formerly schooner D. P. Rhodes.

4 Formerly schooner Chas. L. Davenport.

MERCHANT SAILING VESSELS OF THE UNITED STATES—Continued.

Official No.	Signal letters.	Rig.	Name of vessel.	Gross tonnage.	Net tonnage.	Length.	Breadth.	Depth.	Crew.	When built.	Where built.	Home port (where permanent document issues).
106536		Sch.	Atlantic.....	7	5	42.0	10.8	2.9	1	1888	Smyrna, N. C.	Beaufort, N. C.
202526		Sch.	Atlantic.....	24	14	53.0	19.1	4.0	2	1906	Dellale, Miss.	Gulfport, Miss.
202731		Sch.	Atlantic.....	14	12	60.5	15.7	2.8	2	1905	Manteo, N. C.	Manteo, N. C.
1120		Slp.	Atlas.....	5	5	32.0	11.0	3.4	1	1857	New York, N. Y.	Newport News, Va.
106851		Slp.	Atlas.....	5	5	29.8	11.6	2.7	3	1890	Charlotte Harbor, Fla.	Key West, Fla.
107051		Slp.	Atlas.....	5	5	37.0	12.3	2.7	3	1863	Crisfield, Md.	Crisfield, Md.
107885		Sch.	Aubrey A.....	6	5	32.7	11.6	2.5	1	1901	Bon Secour, Ala.	Mobile, Ala.
107078		Slp.	Audella.....	9	8	36.8	13.2	6.0	1	1893	Machias, Me.	Lubec, Me.
200089		Sch.	Augusta.....	14	7	47.0	15.8	3.0	4	1911	Biloxi, Miss.	Gulfport, Miss.
105035		Sch.	Augusta.....	54	51	71.4	23.3	5.7	3	1871	Dorchester County, Md.	Baltimore, Md.
106328		Slp.	Augusta.....	7	6	29.7	13.1	2.8	0	1873	Galveston, Tex.	Galveston, Tex.
201170		Slp.	Augusta.....	7	6	39.0	13.0	2.9	1	1904	Hopkins, Va.	Crisfield, Md.
107513		Sch.	Augusta M.....	12	8	46.6	14.0	3.0	1	1899	Smyrna, N. C.	Beaufort, N. C.
106329	K. T. Q. F.	Sch.	Augusta H. Johnson.....	65	62	75.5	21.7	7.5	11	1874	Gloucester, Mass.	New York, N. Y.
201951	K. T. S. W.	Sch.	Augusta W. Snow.....	530	671	183.3	36.5	17.1	8	1905	Brewer, Me.	Bangor, Me.
20961		*Sch.	Augustus.....	64	59	77.6	20.0	5.9	2	1885	Spoonville, Mich.	Milwaukee, Wis.
106678	K. G. P. V.	Sch.	Augustus Weit.....	1,221	1,111	203.9	40.9	21.5	9	1889	Waldoboro, Me.	Boston, Mass.
201356	K. T. H. Y.	Sch.	Augustus H. Babcock.....	1,589	1,299	216.5	41.0	19.0	9	1904	Brewer, Me.	Do.
106115		Sch.	Aurora.....	8	7	36.4	11.6	3.0	7	1882	Hunting Quarters, N. C.	Newbern, N. C.
106493		Sch.	Aurora.....	2,236	2,181	290.0	41.0	21.5	14	1887	Cleveland, Ohio	Detroit, Mich.
107707	K. R. H. B.	Bkn.	Aurora.....	1,211	1,070	221.3	42.4	17.7	13	1901	Everett, Wash.	San Francisco, Cal.
204075	K. W. C. B.	Slp. y.	Aurora.....	49	30	67.8	16.8	10.3	11	1907	Bristol, R. I.	New York, N. Y.
25		Sch.	Australia.....	35	29	67.0	18.9	4.8	3		Prize vessel.	Crisfield, Md.
203519		Sch.	Austrian Girl.....	11	5	44.4	15.9	3.1	4	1906	Biloxi, Miss.	Gulfport, Miss.
106094		Sch.	Avalon.....	57	42	79.1	22.2	6.1	2	1882	Pocomoke City, Md.	Annapolis, Md.
106891		Sch.	Avalon.....	22	17	59.0	18.1	4.8	2	1891	Do.	Do.
107231		Sch.	Avalon.....	59	52	74.3	20.0	10.0	8	1896	East Boston, Mass.	Galveston, Tex.
107858		Sch.	Avalon.....	124	85	100.0	24.7	10.4	10	1903	Essex, Mass.	Gloucester, Mass.
204194	K. W. D. J.	Slp. y.	Avenger.....	34	21	58.0	14.3	9.1	8	1907	Bristol, R. I.	New York, N. Y.
106508		Slp.	Averick II.....	5	5	22.2	11.2	3.3	1	1887	Edgartown, Mass.	Providence, R. I.
106979		Slp.	Aylo Gray.....	11	10	38.0	13.5	3.8	1	1892	Centerport, N. Y.	Bridgeport, Conn.
201887	K. T. S. F.	*Sch.	AYONDALE.....	1,111	1,051	205.5	33.7	17.1	5	1905	Newburgh, N. Y.	New York, N. Y.
106520		Sch.	Azel.....	42	31	66.2	22.3	5.4	5	1888	East Bay, Fla.	New Orleans, La.
1911	K. H. B. L.	Sch. y.	Azalea.....	28	27	61.3	17.8	4.7	4	1857	Chelsea, Mass.	Hartford, Conn.
106787	K. H. R. B.	Sch.	Azalea.....	344	327	150.0	35.0	11.0	8	1890	Eureka, Cal.	San Francisco, Cal.
107853		*Sch.	Azalea.....	50	50	60.0	18.3	2.7	2	1903	Rockport, Tex.	Corpus Christi, Tex.
202260		Sch.	Azalea.....	25	16	52.7	20.4	4.4	5	1905	Biloxi, Miss.	Gulfport, Miss.
106991		Slp.	Azor.....	15	15	41.5	16.7	5.0	3	1892	Charleston, S. C.	Charleston, S. C.
107756		Slp.	Azorian.....	20	20	43.4	15.1	6.6	7	1902	Gloucester, Mass.	Gloucester, Mass.
B.												
3328		Sch.	B. Huffy.....	10	9	47.5	12.7	3.5	6	1885	Somerset County, Md.	Crisfield, Md.
3265		Cat.	B. L.....	6	5	28.0	12.4	3.8	0	1880	Newport, R. I.	Boston, Mass.
3306		Slp.	B. Phillips.....	7	7	39.0	14.5	2.8	5	1899	Fishing Creek, Md.	Crisfield, Md.
3300		Slp.	B. A. Everham.....	9	9	37.5	14.7	3.3	3	1883	Cambridge, Md.	Baltimore, Md.
2417		Slp.	B. C. Cartwright.....	14	13	37.3	16.4	4.0	1			Newport, R. I.
3253		Sch.	B. F. Jayne.....	78	59	74.6	26.5	5.8	3	1883	Stonybrook, N. Y.	Cold Spring, N. Y.
3719		Slp.	B. F. Sulender.....	8	8	44.3	14.5	3.0	4	1897	Bishops Head, Md.	Crisfield, Md.
3280		Sch.	B. G. Rhode.....	36	22	63.9	21.4	4.3	4	1883	Rotten Bayou, Miss.	Gulfport, Miss.
3102		Slp.	B. H. Hegeman.....	12	11	36.4	14.4	4.2	1	1879	Port Jefferson, N. Y.	Perth Amboy, N. J.
200099		Sch.	B. H. Minch.....	21	14	49.5	17.7	4.8	5	1903	Dorchester, N. J.	Bridgeton, N. J.
31221		Sch.	B. H. Warford.....	203	193	109.4	30.8	7.2	3	1868	Tottenville, N. Y.	Fall River, Mass.
2636		Sch.	B. I. Hazard.....	392	349	131.8	31.1	8.4	5	1872	Port Jefferson, N. Y.	New York, N. Y.
3074		Sch.	B. L. Lavrana.....	11	6	33.4	14.2	3.5	2	1877	Wolf River, Miss.	Gulfport, Miss.
3431		Sch.	B. L. Pennington.....	1,142	1,085	239.0	38.2	14.6	6	1889	Gibraltar, Mich.	Niagara Falls, N. Y.
2901	J. P. Q. B.	Br.	B. P. Cheney.....	1,322	1,200	195.9	38.6	24.2	19	1874	Bath, Me.	San Francisco, Cal.
3563		Sch.	B. P. Miles.....	10	9	52.5	14.1	3.2	7	1892	Monie, Md.	Crisfield, Md.
3049		Sch.	B. T. Riggin.....	12	12	52.3	14.4	3.4	3	1877	Back Creek, Va.	Chincoteague, Va.
3169		Sch.	B. W. Bramble.....	45	42	69.4	22.5	6.0	3	1881	Baltimore, Md.	Baltimore, Md.
2808		Sch.	B. W. Jennea.....	356	339	155.0	29.6	10.5	6	1867	Detroit, Mich.	Duluth, Minn.
200148		Sch.	B. W. Leigh.....	53	53	75.4	23.5	6.4	4	1903	Orlando, Md.	Crisfield, Md.
3837	K. P. T. Q.	Sch.	Bainbridge.....	560	496	170.4	37.6	12.8	9	1900	Port Blakeley, Wash.	San Francisco, Cal.
3902	K. R. F. S.	Sch.	Baker Palmer.....	2,782	2,240	284.9	46.5	21.9	10	1901	Waldoboro, Me.	Boston, Mass.
3981	K. Q. S. V.	Sch.	Balboa.....	777	651	185.4	38.9	14.8	11	1901	Port Blakeley, Wash.	San Francisco, Cal.
3468		Slp.	Baltimore.....	915	869	202.0	34.7	16.0	6	1890	West Bay City, Mich.	Milwaukee, Wis.
2666		Slp.	Baltimore.....	6	6	29.9	12.1	5.0	4	1857	Riversdale, N. Y.	Crisfield, Md.
20381		Slp.	Baltimore.....	6	8	29.2	10.1	3.4	2	1906	Catano, P. R.	San Juan, P. R.
2363		Sch.	Banner.....	50	48	61.5	23.6	5.4	2	1839	Staten Island, N. Y.	Perth Amboy, N. J.
2891		Sch.	Bansico.....	33	32	59.0	19.8	5.6	2	1875	Baltimore, Md.	Newport News, Va.
274		Slp.	Barbara.....	44	44	50.0	23.0	6.4	1	1860	New York, N. Y.	New York, N. Y.
20868	L. D. O. R.	Sch.	Barbara.....	838	746	185.5	38.0	17.9	7	1909	Chelsea, Mass.	Boston, Mass.
3242		Sch.	Bar Bel.....	12	12	37.0	13.0	5.0	1	1883	Bristol, Me.	Rockland, Me.
2302		Slp.	Barney Kayton.....	9	8	35.2	13.0	3.3	1	1845	Norfolk, Va.	Norfolk, Va.
201365	K. T. J. C.	*Sch.	Barry.....	954	865	193.6	35.0	17.6	4	1864	Noank, Conn.	Philadelphia, Pa.
3393		Sch.	Bartle Bennett.....	21	13	58.0	17.0	4.6	7	1884	Barren Creek Springs, Md.	Wilmington, Del.
202651		Sch.	Barton Dulton.....	23	15	53.9	19.8	3.7	5	1905	Biloxi, Miss.	Gulfport, Miss.
3670	K. M. N. P.	*Sch.	Bast.....	663	613	173.2	35.0	14.2	3	1896	Noank, Conn.	Philadelphia, Pa.

† Formerly British schooner Alma.

† Composite.

MERCHANT SAILING VESSELS OF THE UNITED STATES—Continued.

Official No.	Signal letters.	Rtg.	Name of vessel.	Gross tonnage.	Net tonnage.	Length.	Breadth.	Depth.	Crew.	When built.	Where built.	Home port (where permanent document issues).
						Feet.	Feet.	Feet.				
3774		Sch.	Battle Whack	5	5	31.0	10.8	2.6	2	1898	Tres Palacios, Tex.	Port Lavaca, Tex.
3500	K. J. N. D.	Sch.	Bayard Barnes	1,005	954	196.0	38.0	18.2	8	1891	New London, Conn.	New Haven, Conn.
3267		Sch.	Bayard Hoop	14	14	46.0	16.5	4.5	2	1883	Wicomico County, Md.	Tappahannock, Va.
3662	K. M. L. N.	Sch.	Bayard Hopkins	269	212	118.0	30.1	9.1	4	1896	Bath, Me.	Seaford, Del.
2891		Sch.	Bay Queen	19	11	45.0	17.2	4.5	4	1873	Dorchester, N. J.	Bridgeton, N. J.
3782		Slp.	Bayview	8	8	33.0	13.2	4.5	1	1899	Atlantic City, N. J.	Somers Point, N. J.
3745	K. N. H. B.	Sch.	Bear Ridge	910	842	201.0	34.8	17.6	4	1898	Noank, Conn.	Philadelphia, Pa.
3315	K. M. V. P.	Sch. y.	Beatrice	24	23	49.4	16.5	5.8	4	1884	New York, N. Y.	Portland, Me.
3937		Sch.	Beatrice	8	8	38.6	12.6	3.3	2	1896	Solomons, Md.	Annapolis, Md.
3944		Sch.	Beatrice	14	14	41.0	13.6	4.8	3	1902	Unalaska, Alaska	Nome, Alaska
125000		Sch.	Beatrice	60	57	78.5	21.8	7.7	3	1877	Stamford, Conn.	Tampa, Fla.
202561		Sch.	Beatrice	22	14	49.0	17.1	4.8	6	1902	Leesburg, N. J.	Bridgeton, N. J.
200628	K. S. V. M.	Sch.	Beattie	1,117	1,009	221.5	35.5	18.5	4	1904	Bath, Me.	Boston, Mass.
3886		Sch.	Beaver Queen	19	19	40.4	13.2	3.4	1	1899	Michigan City, Ind.	Grand Haven, Mich.
3913		Sch.	Becenter C.	39	29	65.0	22.1	4.2	4	1901	Madisonville, La.	New Orleans, La.
3250		Sch.	Bedsworth	23	22	57.6	17.4	4.9	2	1883	Pocomoke City, Md.	Baltimore, Md.
3466	K. H. B. Q.	Sch.	Beechwood	841	824	186.5	35.0	16.0	3	1890	Perth Amboy, N. J.	Philadelphia, Pa.
201342		Sch.	Belbina P. Domingos	97	71	91.0	23.1	10.4	20	1904	Gloucester, Mass.	Gloucester, Mass.
20 043		Sch.	Bellinda	18	18	44.6	14.6	4.0	2	1910	Unalakleet, Alaska	Nome, Alaska
3459		Slp.	Bell Buoy	6	5	26.0	10.0	3.5	2	1890	Charleston, S. C.	Charleston, S. C.
3927		Slp.	Bell-Grade	6	6	26.3	10.5	5.3	1	1902	Bremen, Me.	Waldoboro, Me.
3936		Sch.	Bell Walter	7	6	45.4	10.8	3.2	5	1886	Chance, Md.	Crisfield, Md.
3598		Slp.	Bell J. Trout	10	5	35.6	14.5	3.6	3	1893	Dorchester, N. J.	Bridgeton, N. J.
3526		Sch.	Bella Chersina	11	11	39.0	13.7	3.7	2	1891	Handsboro, Miss.	Gulport, Miss.
2344		Slp.	Belle	28	27	48.0	18.0	4.4	2	1858	Browns Point, N. J.	Newark, N. J.
2783		Sch.	Belle	9	9	44.5	16.3	4.1	4	1852	Patchogue, N. Y.	Bridgeton, N. J.
2894		Slp.	Belle	5	5	29.0	12.5	3.3	1	1874	Rowayton, Conn.	Cold Spring, N. Y.
3088		Slp.	Belle	5	5	28.0	11.5	2.8	1	1879	Portsmouth, Va.	Norfolk, Va.
3973		Sch.	Belle	5	5	26.8	8.1	3.6	1	1903	Ketchikan, Alaska	Ketchikan, Alaska
2887		Sch.	Belle Brown	217	207	124.5	27.4	9.3	6	1873	Chicago, Ill.	Milwaukee, Wis.
3775		Sch.	Belle Creole	20	14	49.6	17.9	4.1	2	1899	Dellaie, Miss.	Gulport, Miss.
202683		Sch.	Belle Foster	18	12	52.7	10.2	3.9	5	1905	Scranton, Miss.	New Orleans, La.
3942		Sch.	Belle France	11	7	38.8	15.2	3.1	2	1902	Dellaie, Miss.	Gulport, Miss.
202168		Slp.	Belle Mahone	19	19	49.0	14.2	4.9	1	1905	Grindstone Island, N. Y.	Cape Vincent, N. Y.
3445		Sch.	Belle S. Byrd	10	9	54.0	13.7	3.5	7	1899	Monie, Md.	Crisfield, Md.
3724		Sch.	Belle of Eponette	19	17	54.3	13.1	4.3	1	1897	Epoufette, Mich.	Grand Haven, Mich.
3273		Sch.	Belle of the Lake	14	10	42.2	16.5	3.2	3	1883	Blox, Miss.	Brashear, La.
3960		Sch.	Belmont	34	31	70.0	19.3	4.3	2	1900	Ocoquan, Va.	Alexandria, Va.
203532	K. V. R. B.	Sch. y.	Beloved Vagabond	40	40	56.0	16.0	7.0	2	1906	Gulford, Conn.	Philadelphia, Pa.
203505		Slp.	Ben Hur	10	8	48.5	15.9	3.3	4	1906	Champ, Md.	Crisfield, Md.
2722		Sch.	Benefactor	827	827	173.0	36.0	18.4	4	1870	Chester, Pa.	Philadelphia, Pa.
3610		Slp.	Benefit	7	7	39.7	11.5	2.7	1	1893	North River, N. C.	Beaufort, N. C.
3498		Sch.	Benicia	32	30	49.6	20.2	4.0	1	1891	Benicia, Cal.	San Francisco, Cal.
3810	K. P. L. R.	Bkn.	Benicia	674	653	169.0	40.0	14.0	9	1899do	Do
3811		Slp.	Benjamin F.	5	5	33.0	12.7	3.0	2	1899	Fairmount, Md.	Annapolis, Md.
2950		Sch.	Benjamin Harrison	7	7	37.5	10.2	3.3	1	1876	New Haven, Conn.	New Haven, Conn.
3424		Sch.	Benjamin Harrison	538	511	175.0	32.2	12.0	7	1889	Mount Clemens, Mich.	Buffalo, N. Y.
3903	K. R. G. J.	Sch.	Benjamin Russell	154	127	100.9	28.0	7.1	5	1903	Leesburg, N. J.	Lubeck, Me.
201696		Slp.	Benjamin Smith	6	6	31.7	12.0	3.3	2	1903	Dawlskie Island, S. C.	Beaufort, S. C.
3508	K. J. Q. R.	Sch.	Benjamin A. Van Brunt	1,191	1,132	198.1	41.2	18.1	12	1891	Bath, Me.	Perth Amboy, N. J.
2239		Sch.	Benjamin F. Brainerd	85	80	75.0	25.2	6.8	4	1851	Middletown, Conn.	Greenport, N. Y.
3270	K. B. V. T.	Shp.	Benj. F. Packard	2,156	2,013	244.2	43.2	18.2	15	1893	Bath, Me.	Port Townsend, Wash.
3353	K. D. M. O.	Sch.	Benjamin F. Poole	1,155	1,098	202.4	40.2	19.9	8	1886do	Stonington, Conn.
201799	K. T. R. O.	Sch.	Benjamin M. Wallace	77	53	82.2	22.3	9.1	18	1905	Essex, Mass.	New York, N. Y.
3948		Sch.	Benjamin W. Latham	72	47	84.0	21.4	9.8	15	1902do	Do
3885		Slp.	Bennett	5	5	29.6	11.2	2.6	1	1894	Port Lavaca, Tex.	Port Lavaca, Tex.
2822		Sch.	Benny W. Baker	34	33	62.6	22.2	5.6	2	1872	Somerset County, Md.	Annapolis, Md.
3994		Sch.	Bera Attious	15	14	41.4	15.0	3.7	1	1888	Boggy Bayou, Fla.	Pensacola, Fla.
201430	K. T. J. V.	Sch.	Berkley	650	553	180.7	36.1	12.4	3	1904	Bath, Me.	Fall River, Mass.
3233	J. W. M. V.	Shp.	Berlin	1,634	1,416	222.5	40.0	24.6	17	1882	Phippsburg, Me.	Portland, Oreg.
3600		Sch.	Bernardine Williams	21	16	61.0	17.2	4.7	2	1893	Oriole, Md.	Cape Charles, Va.
201442		Slp.	Bernice J.	8	8	40.6	14.5	3.3	1	1904	Accomac, Va.	Crisfield, Md.
3824		Slp.	Bernice and Belle	12	12	34.0	12.8	6.4	1	1900	Friendship, Me.	Rockland, Me.
3056	J. S. T. C.	Bk.	Bertha (whaling)	177	168	99.6	25.7	11.6	27	1877	New Bedford, Mass.	New Bedford, Mass.
3250		Slp.	Bertha	9	9	33.0	13.6	3.7	1	1893	Center Island, N. Y.	New York, N. Y.
3912		Sch.	Bertha	13	12	39.8	13.0	4.5	2	1894	Gig Harbor, Wash.	Juneau, Alaska
3780		Sch.	Bertha	7	7	32.8	10.7	2.3	2	1899	Beaufort, S. C.	Beaufort, S. C.
200735		Slp.	Bertha	10	6	33.6	11.2	5.8	1	1904	Bremen, Me.	New York, N. Y.
3877		Slp.	Bertha B.	10	10	34.6	11.6	5.2	2	1901	Bristol, Me.	Deer Isle, Me.
3735		Slp.	Bertha D.	6	6	28.4	12.9	3.1	2	1897	Jamesport, N. Y.	Greenport, N. Y.
3180	J. V. Q. H.	Sch.	Bertha Dolbeer	242	230	125.0	31.5	9.6	7	1881	Fairhaven, Cal.	San Francisco, Cal.
3360		Sch.	Bertha L.	13	8	46.0	14.5	4.0	2	1896	Wolf River, Miss.	Gulport, Miss.
3018		Sch.	Bertha May	37	36	59.5	22.3	5.7	3	1876	Dorchester County, Md.	Alexandria, Va.
3107		Sch.	Bertha May	8	8	47.5	11.3	3.0	1	1868	Somerset County, Md.	Annapolis, Md.
3024		Sch.	Bertha Reeder	38	36	58.0	21.2	5.4	2	1876	Baltimore, Md.	Baltimore, Md.
3428		Sch.	Bertha V.	58	55	67.8	22.6	5.8	2	1899	Millbridge, Me.	Macbias, Me.
3234	K. B. C. W.	Sch.	Bertha D. Nickerson (whaling)	143	89	100.0	24.6	9.4	23	1893	Boothbay, Me.	New Bedford, Mass.

1 Formerly schooner-yacht Clytie.

1 Formerly ga. y. Grey Dawn.

MERCHANT SAILING VESSELS OF THE UNITED STATES—Continued.

Official No.	Signal letters.	Rig.	Name of vessel.	Gross tonnage.	Net tonnage.	Length.			Depth.	Crew.	When built.	Where built.	Home port (where permanent document issues).
						Feet.	Feet.	Feet.					
2696		Sch.	Bertha E. Dean	7	5	42.2	13.3	3.0	4	1896	Hooper Island, Md.	Crisfield, Md.	
3656	K. T. Q. G.	Sch.	Bertha L. Barker	85	58	80.1	22.7	9.2	18	1895	Essex, Mass.	New York, N. Y.	
204865	K. W. M. F.	Sch.	Bertha L. Downs	716	606	175.4	37.1	14.2	7	1908	Bath, Me.	New Haven, Conn.	
3857		Sch.	Bertha L. Morton	10	6	46.7	13.0	3.0	1	1900	Morehead City, N. C.	Newbern, N. C.	
3585		Sch.	Bertha M. Bailey	58	56	72.0	20.1	7.7	13	1893	Essex, Mass.	Mobile, Ala.	
3731		Slp.	Bertha M. Dean	5	5	36.0	13.5	2.6	3	1897	Fishing Creek, Md.	Crisfield, Md.	
3343		Sch.	Bertha M. Miller	45	42	63.0	18.8	7.2	8	1896	Essex, Mass.	Apalachicola, Fla.	
3922	K. V. G. C.	Sch.	Bertha and Pearl	114	77	95.5	24.8	9.8	17	1902	Gloucester, Mass.	Greenport, N. Y.	
2973		Sch.	Bertie	61	46	75.9	23.0	5.5	4	1875	Dorchester County, Md.	Baltimore, Md.	
3678		Sch.	Bertie	43	35	69.8	19.2	4.0	3	1896	Mount Clemens, Mich.	Detroit, Mich.	
3796		Sch.	Bertie	12	8	47.2	14.2	3.0	1	1899	Smyrna, N. C.	Beaufort, N. C.	
3814		*Sch.	Bertie Alfreda	9	6	36.9	13.8	2.9	2	1899	Handshoro, Miss.	Gulfport, Miss.	
3301		Sch.	Bertie Baxter	55	52	61.4	23.2	5.3	4	1884	Bordentown, N. J.	Philadelphia, Pa.	
3075		Slp.	Bertie Bransford	6	5	29.0	12.2	2.9	1	1878	Patchogue, N. Y.	Patchogue, N. Y.	
2915		Sch.	Bertie Calkins	258	243	134.4	28.0	9.3	6	1874	Two Rivers, Wis.	Oswego, N. Y.	
3299	K. C. R. Q.	Sch.	Bertie Minor	273	230	130.3	32.5	9.8	7	1884	Fairhaven, Cal.	Eureka, Cal.	
201248		Slp.	Bessicus	9	9	38.0	12.0	3.3	1	1904	Atlantic City, N. J.	Somers Point, N. J.	
3478	K. H. Q. T.	*Sch.	Bessie	640	626	163.9	33.7	15.1	3	1890	Boston, Mass.	Boston, Mass.	
3487		*Slp.	Bessie	9	9	35.8	12.9	2.7	1	1890	Matagorda, Tex.	Port Lavaca, Tex.	
3492		Slp.	Bessie	6	6	29.0	13.0	3.4	1	1891	Patchogue, N. Y.	Patchogue, N. Y.	
3623		Cat.	Bessie	6	5	26.0	11.8	3.1	1	1892	Port Republic, N. J.	Somers Point, N. J.	
3298	K. C. R. P.	Sch.	Bessie Brown	260	220	123.8	32.3	9.5	5	1884	Bethel, Del.	New York, N. Y.	
3490		Sch.	Bessie D	7	7	44.1	11.5	3.0	1	1891	Smyrna, N. C.	Beaufort, N. C.	
3358		Slp.	Bessie Ellen	7	7	27.9	11.1	4.9	1	1886	South Bristol, Me.	Castine, Me.	
3304		Sch.	Bessie Ford	26	18	59.0	17.7	5.2	12	1884	Somerset County, Md.	Alexandria, Va.	
3564		Sch.	Bessie Hamblen	18	13	61.0	16.0	4.4	2	1892	Fairmount, Md.	Newport News, Va.	
3854		Sch.	Bessie Hellen	7	7	40.5	12.0	2.4	1	1902	Beaufort, N. C.	Beaufort, N. C.	
3725		Sch.	Bessie King	11	10	35.8	12.9	4.6	8	1897	Key West, Fla.	Key West, Fla.	
3174		Sch.	Bessie Lafayette	17	12	59.3	15.3	3.6	8	1881	Crisfield, Md.	Crisfield, Md.	
3699		Slp.	Bessie May	6	6	41.3	14.4	3.3	6	1896	Sharptown, Md.	Do.	
3533		Sch.	Bessie Moore	9	8	45.8	12.4	3.0	3	1891	Smyrna, N. C.	Wilmington, N. C.	
3352		Sch.	Bessie Reed	28	26	59.6	13.0	4.7	3	1896	St. Michaels, Md.	Tappahannock, Va.	
3850		Sch.	Bessie Roberts	8	8	41.6	11.2	2.4	1	1900	Morehead City, N. C.	Beaufort, N. C.	
3214		Sch.	Bessie Tankersley	23	22	56.7	17.5	5.4	2	1882	Annapolis, Md.	Baltimore, Md.	
3187	J. V. S. K.	Sch.	Bessie Whiting	559	475	149.8	32.1	16.8	7	1882	Port Jefferson, N. Y.	Perth Amboy, N. J.	
3134	J. V. B. C.	Sch.	Bessie C. Beach	341	284	129.0	30.4	14.0	6	1880	New Haven, Conn.	New Haven, Conn.	
3212		Sch.	Bessie L. Leach	30	28	54.4	20.6	5.8	4	1890	Somerset County, Md.	Baltimore, Md.	
3733		Sch.	Bessie M. Lewis	39	37	62.0	21.7	3.9	2	1882	Penn Grove, N. J.	Philadelphia, Pa.	
3176		Slp.	Bessie M. Stull	27	27	65.0	18.5	5.0	3	1897	Haltwhire, Md.	Baltimore, Md.	
3627		Sch.	Bessie S. Kelley	13	9	51.5	14.7	3.8	7	1881	Crisfield, Md.	Crisfield, Md.	
3237		Slp.	Bessie and Lalla	7	7	30.0	13.2	4.5	1	1894	Portland, Me.	Provincetown, Mass.	
202521		Sch.	Bessie and Loleta	69	52	77.2	23.4	6.3	2	1884	Sharptown, Md.	Boston, Mass.	
3917	K. R. L. W.	*Sch.	Bethayres	955	866	195.0	35.0	17.6	4	1902	Crisfield, Md.	Cape Charles, Va.	
3532		Sch.	Bettie	8	7	44.6	11.5	3.3	1	1891	Noank, Conn.	Philadelphia, Pa.	
3905		Slp.	Bettie A.	9	7	44.6	15.0	3.1	1	1901	Davis, N. C.	Beaufort, N. C.	
3450		Sch.	Bettie May	7	7	34.0	13.0	3.2	3	1889	Marsh Market, Va.	Port Lavaca, Tex.	
201447		Slp.	Bettie Smith	6	6	37.0	12.6	3.2	4	1904	Oriole, Md.	Crisfield, Md.	
3085		Sch.	Bettie A. Goodman	15	14	47.0	14.0	3.6	2	1878	Patchogue, N. Y.	Baltimore, Md.	
3681		Slp.	Betty E.	7	7	38.2	13.3	3.6	1	1896	do.	Patchogue, N. Y.	
200418		Sch.	Beulah	25	16	58.8	18.7	4.0	4	1902	Biloxi, Miss.	New Orleans, La.	
3226	J. W. S. V.	Sch.	Beulah	356	339	146.0	35.5	10.9	7	1882	San Francisco, Cal.	San Francisco, Cal.	
3220	J. W. L. M.	Sch.	Beulah Land	165	157	122.0	23.7	8.0	5	1882	Bridgeton, N. J.	Baltimore, Md.	
3543		Slp.	Beulah Maud	12	12	35.5	12.1	6.3	2	1892	North Haven, Me.	Gloucester, Mass.	
3294		Sch.	Beulah C. Phoebus	12	12	52.0	16.0	3.4	8	1884	Tangier, Md.	Seaford, Del.	
3266		Sch.	Beulah and Pearl	25	18	55.0	17.7	5.0	2	1883	Pocomoke City, Md.	Norfolk, Va.	
3546		Sch.	Blanca	11	11	35.6	13.2	3.8	1	1861	Burlington, N. J.	Somers Point, N. J.	
3255		Sch.	Blycele	16	8	42.5	16.0	4.5	5	1884	Bridgeboro, N. J.	Bridgeton, N. J.	
3142		Sch.	Big Bazoo	12	11	40.7	14.6	5.9	2	1881	Pensacola, Fla.	Apalachicola, Fla.	
2974	J. R. D. H.	*Sch.	Big Bonanza	1,391	1,343	210.2	40.2	24.0	5	1875	Newburyport, Mass.	Tacoma, Wash.	
3868		Slp. y.	Bljou	28	24	50.5	13.7	7.1	3	1900	Wollaston, Mass.	New York, N. Y.	
200446		Sch.	Bill Arp	9	6	38.3	13.8	2.8	1	1903	Bellhaven, N. C.	Edenton, N. C.	
3576	K. L. Q. B.	Sch.	Bill Nye	80	76	82.0	24.3	6.6	5	1893	Madison, Md.	Chincoteague, Va.	
3595		Slp.	Bill Nye	6	5	38.0	12.2	2.7	4	1893	St. Peters, Md.	Crisfield, Md.	
2085		Sch.	Billy Marcy	9	9	33.9	13.3	4.8	1	1868	Daphne, Ala.	Mobile, Ala.	
3908		Sch.	Bird	11	11	48.3	12.9	3.6	2	1901	Marco, Fla.	Key West, Fla.	
3475		Sch.	Birdie May	23	19	58.0	17.8	4.4	3	1890	Pocomoke City, Md.	Cape Charles, Va.	
3541		Sch.	Bivalve	17	11	53.2	15.6	3.7	1	1892	Beaufort, N. C.	Manteo, N. C.	
3625		*Sch.	Blwahk	1,401	1,332	240.0	41.0	17.0	4	1894	Marine City, Mich.	Boston, Mass.	
6920	J. S. D. W.	Sch.	Black Bird	124	90	103.0	27.0	8.5	3	1876	City Island, N. Y.	Crisfield, Md.	
2478		Sch.	Black Diamond	41	39	62.0	22.0	4.2	1	1861	San Francisco, Cal.	San Francisco, Cal.	
205997		Sch. y.	Black Duck	22	22	58.7	15.7	6.4	3	1909	East Boothbay, Me.	Boston, Mass.	
2418		Slp.	Black Eagle	21	20	49.6	14.0	5.4	6			Greenport, N. Y.	
201946	K. T. V. N.	Sch. y.	Black Hawk	27	21	43.2	14.8	8.3	2	1905	North Haven, Me.	Boston, Mass.	
205688		Slp.	Black Hawk	8	8	40.0	13.9	2.7	4	1908	Hudson, Md.	Baltimore, Md.	
3940	K. R. W. T.	Sch.	Blakely	751	630	183.1	39.0	14.2	10	1902	Port Blakeley, Wash.	San Francisco, Cal.	
3538		Sch.	Blanche	15	10	48.2	14.8	3.8	1	1892	Stralts, N. C.	Beaufort, N. C.	
3666		Sch.	Blanche	8	8	37.0	13.5	3.1	1	1892	St. Petersburg, Fla.	Tampa, Fla.	

1 Formerly schooner David Carll.

MERCHANT SAILING VESSELS OF THE UNITED STATES—Continued.

Official No.	Signal letters.	Rig.	Name of vessel.	Gross tonnage.	Net tonnage.	Length.	Breadth.	Depth.	Crew.	When built.	Where built.	Home port (where permanent document issues).
						Feet.	Feet.	Feet.				
3799		Sch.	Blanche.....	109	78	62.6	23.8	10.0	20	1899	Essex, Mass.	Gloucester, Mass.
3820		Sch.	Bianche.....	45	42	60.7	20.0	4.5	5	1899	Scranon, Miss.	Key West, Fla.
3931		Sch.	Bianche.....	7	7	41.0	11.4	2.5	1	1902	Smyrna, N. C.	Beaufort, N. C.
201264		Sip.	Bianche.....	9	7	35.0	11.9	3.1	2	1904	Port Royal, Va.	Pappanock, Va.
3392	K. F. B. R.	Sch.	Bianche H. King.	1,156	1,021	192.0	42.0	17.1	0	1888	Bath, Me.	New York, N. Y.
3659		Sip.	Bianche and Ida.	14	13	37.3	14.8	5.9	1	1895	East Boothbay, Me.	Portland, Me.
210151		Sip.	Blond.....	10	7	41.5	12.0	3.5	3	1909	Morgan City, La.	Brashear, La.
201502		Sch.	Blondelle.....	10	10	44.0	12.7	2.8	1	1904	Smyrna, N. C.	Beaufort, N. C.
2179		Sch.	Bloomer.....	51	48	64.3	21.8	6.2	2	1855	Eden, Me.	Southwest Harbor, Me.
2004		Sip.	Blue Bell.....	10	9	42.0	14.5	3.0	2			Alexandria, Va.
207996		Sip.	Blue Bonnet.....	8	8	31.2	13.2	2.8	1	1906	Palacios, Tex.	Corpus Christi, Tex.
3596		Sch.	Blue Wing.....	19	19	62.0	18.0	4.6	6	1893	Solomons Island, Md.	Baltimore, Md.
3760		Sch.	Bob Evans.....	13	8	28.4	12.9	5.4	2	1898	Jacksonville, Fla.	Beaufort, B. C.
3255		Sip.	Bob Lee.....	6	6	43.0	10.0	2.6	1	1883	Gloucester County, Va.	Newport News, Va.
3737		Sip.	Bob-O-Link.....	5	5	31.0	11.9	3.0	1	1897	Clayton, N. Y.	Cape Vincent, N. Y.
2986	J. R. G. K.	Sip.	Bohemia.....	1,633	1,528	221.7	40.2	25.5	19	1875	Bath, Me.	San Francisco, Cal.
3291		Sch.	Bohemia.....	71	67	81.3	23.8	6.0	3	1884	St. Michaels, Md.	Baltimore, Md.
3883		Sch.	Bohemia.....	124	86	96.4	25.4	10.2	18	1901	Gloucester, Mass.	Gloucester, Mass.
125811	K. D. C. G.	Sch. y.	Bohemian.....	22	21	45.3	15.2	6.9	3	1880	Boston, Mass.	Boston, Mass.
203896		Sch.	Bonaventure.....	35	26	59.3	20.0	4.4	6	1908	Bay St. Louis, Miss.	New Orleans, La.
2794		Sch.	Bonfouca.....	21	10	51.2	18.4	4.1	3	1872	Bonfouca, La.	Do.
2576		Sip.	Bonita.....	9	8	34.0	13.5	3.6	1	1868	San Quentin, Cal.	San Francisco, Cal.
2609		Sch.	Bonita.....	20	19	52.0	15.2	4.8	3	1865	Fairhaven, Mass.	Boston, Mass.
2943		Sch.	Bonita.....	30	21	56.0	18.8	4.7	8	1872	Talbot County, Md.	Baltimore, Md.
3347		Sch.	Bonita.....	14	13	35.5	14.4	5.0	1	1886	San Francisco, Cal.	San Francisco, Cal.
2512		Sch.	Boquet.....	6	6	30.0	11.1	4.5	1			Deer Isle, Me.
3951	K. S. D. W.	Sch.	Borealls.....	764	693	192.0	40.7	14.2	9	1902	Fairhaven, Cal.	San Francisco, Cal.
203382		Sip.	Borinqueno.....	12	12	37.2	10.6	4.0	2	1905	Cataño, P. R.	San Juan, P. R.
3772	K. N. S. T.	*Sip.	Boyd.....	473	396	166.1	34.2	10.3	3	1898	Bath, Me.	New York, N. Y.
3362		Sch.	Boyd N. Sheppard.....	32	21	60.3	19.7	5.2	6	1886	Mauricetown, N. J.	Bridgeton, N. J.
3632		Sch.	Boyd & Leeds.....	69	37	79.2	21.2	8.5	16	1894	Essex, Mass.	Salem, Mass.
3657	K. M. H. R.	*Sch.	Braddock.....	678	644	176.4	35.0	14.2	2	1895	Noank, Conn.	Fall River, Mass.
3282	K. C. M. F.	Sch.	Braddock C. French.....	968	797	184.3	37.5	19.2	8	1884	Kennebunk Port, Me.	Boston, Mass.
2995		Sip.	Brandenburg.....	72	69	65.0	27.5	7.1	1	1874	Brooklyn, N. Y.	New York, N. Y.
203569		Sip.	Bray.....	7	6	41.9	14.4	2.9	1	1906	Deepereck, Va.	Cape Charles, Va.
2856		Sip.	Brazil.....	9	8	31.5	11.2	3.8	1	1872	Newark, Md.	Do.
3928	K. R. P. M.	Sch.	Brazos.....	226	190	131.5	26.5	8.8	7	1902	Baltimore, Md.	Tampa, Fla.
205218		Sch.	Brazos y Corazon.....	33	33	58.0	19.2	7.2	4	1908	Mayaguez, P. R.	San Juan, P. R.
2009		Sch.	Breaker.....	14	13	34.8	14.2	4.7	4			Key West, Fla.
3047		Sch. y.	Breeze.....	18	17	40.0	14.0	5.0	1	1877	Boston, Mass.	Bucksport, Me.
200474		Sch.	Bride.....	27	17	58.4	20.1	4.1	4	1903	Delisle, Miss.	Gulfport, Miss.
2876	J. N. L. V.	Sch.	Brigadier.....	310	274	118.3	29.1	9.7	6	1873	Stockton, Me.	Rockland, Me.
2587		Sch.	Brightie.....	600	570	182.0	33.2	13.0	6	1868	Cleveland, Ohio.	Port Huron, Mich.
2075		Sch.	Brilliant.....	22	21	45.0	14.0	6.0	4	1835	Essex, Mass.	Deer Isle, Me.
3945	K. B. C. N.	Sch.	Brina P. Pendleton.....	933	821	192.6	38.0	19.0	8	1902	Belfast, Me.	New York, N. Y.
3070		Sch.	Broad Gauge.....	35	33	55.0	22.0	4.3	2	1878	San Francisco, Cal.	San Francisco, Cal.
3796	K. P. G. W.	*Sch.	Brocton.....	567	499	175.0	34.6	11.7	3	1899	Noank, Conn.	Fall River, Mass.
129177	K. C. B. J.	Sch.	Brookline.....	541	485	139.0	35.0	14.9	8	1883	Mauricetown, N. J.	Boston, Mass.
2656		Sch.	Brooklyn.....	70	66	80.3	23.8	5.9	4	1869	Dorchester County, Md.	Crisfield, Md.
3789		Sch.	Brooklyn.....	15	10	49.0	15.2	2.6	1	1899	Smyrna, N. C.	Newbern, N. C.
3461	K. G. W. M.	*Sch.	Brookside.....	841	824	186.5	35.0	16.0	3	1890	Perth Amboy, N. J.	Philadelphia, Pa.
3065		Sch.	Brothers.....	37	35	57.0	21.6	4.3	1	1878	Vallejo, Cal.	San Francisco, Cal.
3336		Sip.	Brothers.....	8	8	28.0	12.5	3.7	6	1885	Norfolk, Va.	Crisfield, Md.
3640		Sch.	Brothers.....	5	5	39.4	10.7	2.8	2	1894	Poquoson, Va.	Newport News, Va.
209847		Sch.	Brown, Smith and Jones.....	33	26	66.5	18.3	5.1	5	1894	Cambridge, Md.	Annapolis, Md.
3446	K. G. P. T.	Bkn.	Bruce Hawkins.....	614	546	132.0	35.8	16.0	7	1886	East Boston, Mass.	Philadelphia, Pa.
3569		Sip.	Brunhilde.....	6	6	32.5	13.5	3.4	1	1893	Patchogue, N. Y.	Patchogue, N. Y.
3845		Sch.	BRYN MAWR.....	4,294	3,853	400.0	50.2	23.9	9	1900	Chicago, Ill.	Duluth, Minn.
2858		Sch.	Buckeye State.....	518	492	171.0	32.7	11.5	5	1873	East Baginaw, Mich.	Buffalo, N. Y.
3747	K. N. H. Q.	*Sch.	Buck Ridge.....	915	847	195.0	34.8	17.6	4	1898	Noank, Conn.	Buffalo, Pa.
3562		Sch.	Buel Muir.....	9	9	51.0	13.3	3.5	7	1892	Orion, Md.	Crisfield, Md.
2394		Sch.	Buena Vista.....	32	30	57.5	21.2	3.6	2	1848	Carpenters Landing, N. J.	Perth Amboy, N. J.
2756		Sch.	Buffalo.....	738	711	215.8	35.5	13.1	6	1871	Gibraltar, Mich.	Buffalo, N. Y.
204957		Sip.	Burning Rag.....	8	5	34.0	14.4	3.0	1	1906	Bluffton, S. C.	Beaufort, S. C.
3629	K. M. G. B.	*Sch.	Burnside.....	856	823	192.6	34.7	16.0	3	1894	Noank, Conn.	Philadelphia, Pa.
331		Sch.	Burtie.....	11	6	41.7	15.0	3.5	2	1885	Bayou Boisadore, Miss.	New Orleans, La.
2583		Sch.	Butcher Boy.....	348	308	147.0	29.0	11.4	6	1866	Depere, Wis.	Chicago, Ill.
3335		Sch.	Butcher Boy.....	10	9	50.0	14.4	2.8	1	1885	Cambridge, Md.	Baltimore, Md.
26412		Sch.	Byam.....	58	51	71.5	21.0	4.5	4	1859	Westfield, N. Y.	Do.
3887		Sip.	Bye.....	8	8	45.0	13.3	2.8	2	1901	Rockhall, Md.	Do.
			C.									
204237		Sip.	C. Corbin.....	6	5	40.0	12.3	3.0	1	1904	Sanford, Va.	Cape Charles, Va.
4108		Sch.	C. Taylor, 3d.....	33	32	62.8	20.1	5.8	2	1853	Middletown, Conn.	Mt. Desert Ferry, Me.
125968		Sch.	C. Virginia.....	5	5	42.4	10.5	2.8	2	1881	Crisfield, Md.	Crisfield, Md.
129427		Sch.	C. A. Fish.....	37	20	62.3	21.9	4.5	5	1887	Pearlington, Miss.	Gulfport, Miss.

* Formerly schooner-yacht Caroline.
 † Formerly schooner (Charles E. Schmidt).

‡ Formerly schooner Brunette.
 § Formerly schooner William G. Tufts.

MERCHANT SAILING VESSELS OF THE UNITED STATES—Continued.

Official No.	Signal letters.	Rig.	Name of vessel.	Gross tonnage.	Net tonnage.	Length.	Breadth.	Depth.	Crew.	When built.	Where built.	Home port (where permanent document issues).
						Feet.	Feet.	Feet.				
127619		Slp.	C. A. Francis	6	5	30.8	10.2	5.3	1	1902	Bristol, Me.	Rockland, Me.
201433		Slp.	C. A. Parks	5	5	38.9	12.6	3.0	3	1904	Fairmount, Md.	Crisfield, Md.
127087	K. M. H. V.	Sch.	C. A. Thayer	452	390	156.0	36.0	11.8	7	1895	Fairhaven, Cal.	San Francisco, Cal.
6349	H. F. L. K.	Sch.	C. B. Clark	194	182	105.4	27.4	8.4	5	1866	Camden, N. J.	Bangor, Me.
5520		Slp.	C. B. Timpon	21	20	47.5	17.5	4.3	2	1868	Atlantic, N. Y.	Patchogue, N. Y.
125214		Sch.	C. C. Barnes	490	460	168.0	31.0	12.6	6	1873	Maritowoc, Wis.	Toledo, Ohio.
126250		Sch.	C. C. Donoho	18	17	45.2	17.2	4.3	2	1884	Laurel, Del.	Newbern, N. C.
126612		Slp.	C. C. Finckney	65	61	64.0	22.6	4.2	2	1890	Charleston, S. C.	Charleston, S. C.
126452	K. D. W. J.	Sch.	C. C. Wheeler	395	337	139.0	36.0	10.1	6	1887	Wilmington, Del.	New York, N. Y.
5999		Sch.	C. D. Bryant	61	58	75.0	23.0	5.8	3	1872	St. Michaels, Md.	Baltimore, Md.
125365	J. S. W. P.	Sch.	C. D. Moffitt	929	823	172.7	37.0	21.0	13	1878	Searsport, Me.	San Francisco, Cal.
127394		Sch.	C. E. Redfern	15	14	47.3	14.1	3.1	1	1899	Shallotte, N. C.	Wilmington, N. C.
126860		Sch.	C. E. Spencer	680	646	181.0	35.0	13.1	6	1890	West Bay City, Mich.	Chicago, Ill.
127291		Slp.	C. E. Trumbull	6	6	40.0	13.6	2.8	2	1896	Oriole, Md.	Baltimore, Md.
5828		Slp.	C. F. Bosman	99	94	87.0	24.6	6.5	6	1870	East Boston, Mass.	Gloucester, Mass.
127564		Slp.	C. F. Miles	9	9	43.9	15.4	3.7	7	1901	Pocomoke City, Md.	Crisfield, Md.
208789		Sch.	C. F. Richardson	22	19	75.0	22.0	5.0	2	1909	Oriole, Md.	Cape Charles, Va.
127455		Slp.	C. F. Sargent	9	9	43.0	15.4	3.5	7	1900	Pocomoke City, Md.	Crisfield, Md.
125273	J. P. R. H.	*Sch.	C. G. King	1,689	1,572	220.3	41.3	17.9	19	1874	Yarmouth, Me.	New York, N. Y.
5847		*Sch.	C. G. Smithers	434	163.4	29.3	12.1	7	1870	South Saginaw, Mich.	Cleveland, Ohio.	
127339		Slp.	C. H. Edwards	8	8	44.0	14.0	3.0	1	1899	Cape Charles, Va.	Cape Charles, Va.
125396		Slp.	C. H. Hackley	76	72	70.0	23.6	7.6	4	1875	Quincy, Mass.	Rockland, Me.
5992		Sch.	C. H. Mallison	207	197	124.8	27.2	8.4	5	1868	Milwaukee, Wis.	Chicago, Ill.
127571		Sch.	C. H. Roberts	20	19	65.0	17.7	4.9	2	1901	Oriole, Md.	Cape Charles, Va.
127724		Slp.	C. J. Peterson	15	11	36.8	15.6	4.2	1	1902	Harris Neck, Ga.	Savannah, Ga.
204941		Sch.	C. J. Thomson	40	27	66.0	20.0	5.5	7	1908	Greenwich, N. J.	Bridgeton, N. J.
126789		Sch.	C. L. Bradford	16	11	55.5	15.9	4.1	2	1891	St. Peters, Md.	Cape Charles, Va.
127782		Sch.	C. L. Husted	35	22	56.0	19.4	5.5	6	1903	Greenwich, N. J.	Bridgeton, N. J.
125079		Slp.	C. L. Marie	9	7	34.5	13.5	3.4	2	1872	Glenwood, N. Y.	New York, N. Y.
127702		Slp.	C. L. Place	7	7	40.0	15.1	2.9	5	1902	Wittman, Md.	Baltimore, Md.
5165		Sch.	C. M. Gillmor	28	27	49.0	20.0	4.4	1	1858	San Francisco, Cal.	San Francisco, Cal.
125517		Sch.	C. M. Howell	43	40	62.5	19.0	6.8	2	1876	St. George, Me.	Portland, Me.
126342		Slp.	C. P. Woodworth	14	8	41.5	16.3	4.5	4	1886	Dividing Creek, N. J.	Bridgeton, N. J.
125654		Slp.	C. R. Bennett	11	10	33.5	14.2	3.9	1	1878	East Rockaway, N. Y.	Perth Amboy, N. J.
126127		Sch.	C. R. Evans	32	31	63.5	17.8	4.5	4	1883	Milford, Del.	Chincoteague, Va.
125450		Sch.	C. R. Lewis	15	10	48.6	15.7	4.5	3	1875	Jones Creek, Md.	Tappahannock, Va.
126450		Sch.	C. R. Prouty	10	6	55.0	14.4	2.8	7	1887	Somerset County, Md.	Crisfield, Md.
127406		Sch.	C. R. R. of N. J. No. 1	5	5	35.0	12.0	2.7	1	1899	Indianola, Tex.	Port Lavaca, Tex.
126862		*Sch.	C. R. R. of N. J. No. 2	862	817	192.1	34.6	16.0	3	1892	Noank, Conn.	New York, N. Y.
200291		*Sch.	C. R. R. of N. J. No. 3	958	866	193.9	35.0	17.6	3	1903	do	Do.
126873		*Sch.	C. R. R. of N. J. No. 4	852	817	192.1	34.6	16.0	3	1892	do	Do.
126890		*Sch.	C. R. R. of N. J. No. 5	685	654	159.8	33.9	16.0	3	1892	do	Do.
126901		*Sch.	C. R. R. of N. J. No. 6	685	654	159.8	33.9	16.0	3	1892	do	Do.
126907		*Sch.	C. R. R. of N. J. No. 7	685	654	159.8	33.9	16.0	3	1892	do	Do.
127357	K. P. F. W.	*Sch.	C. R. R. of N. J. No. 8	953	861	193.7	35.0	17.6	3	1899	do	Do.
126920		*Sch.	C. R. R. of N. J. No. 9	685	654	159.8	33.9	16.0	3	1892	do	Do.
126987		*Sch.	C. R. R. of N. J. No. 10	862	828	194.6	34.6	16.0	3	1893	do	Do.
126997		*Sch.	C. R. R. of N. J. No. 11	862	828	194.6	34.6	16.0	3	1893	do	Do.
127002		*Sch.	C. R. R. of N. J. No. 12	862	828	192.6	34.6	16.0	3	1893	do	Do.
127366		*Sch.	C. R. R. of N. J. No. 13	953	861	193.7	35.0	17.6	3	1899	do	Do.
127433	K. Q. D. B.	*Sch.	C. R. R. of N. J. No. 14	953	861	193.7	35.0	17.6	7	1900	do	Do.
126992	K. L. S. G.	Sch.	C. S. Holmes	430	376	162.8	37.0	11.5	8	1893	Port Blakely, Wash.	San Francisco, Cal.
125948		Sch.	C. S. Tyler	14	9	56.4	13.0	4.2	6	1881	Crisfield, Md.	Crisfield, Md.
5012		Slp.	C. T. Derry	58	55	69.0	21.8	5.0	3	1871	Boston, Mass.	Boston, Mass.
200637		Sch.	C. T. Hill	13	10	49.8	13.0	3.3	2	1903	Shallotte, N. C.	Wilmington, N. C.
126536	K. G. D. S.	Sch.	C. T. Lankford	140	133	93.0	30.2	7.5	5	1889	San Francisco, Cal.	San Francisco, Cal.
127180		Slp.	C. V. Owens	7	5	35.2	13.3	3.6	4	1896	Fairmount, Md.	Crisfield, Md.
126217		Slp.	C. W. Baker	5	5	30.0	12.0	3.0	2	1884	Norfolk County, Va.	Norfolk, Va.
126448		Slp.	C. W. Barnes	7	5	37.0	13.2	3.3	1	1887	Patchogue, N. Y.	Patchogue, N. Y.
126980		Slp.	C. W. Crockett	9	9	45.0	15.8	3.9	4	1890	Somerset County, Md.	Crisfield, Md.
127650		Sch.	C. W. Dexter	7	7	79.7	21.2	7.1	5	1902	Pocomoke City, Md.	Crisfield, Md.
4139		Sch.	C. W. Roamer	18	17	58.1	15.7	3.0	4	1881	Bowdoinham, Me.	Calais, Me.
127699		Sch.	C. W. Seward	46	44	67.5	21.4	6.0	2	1873	Dreka, Va.	Cape Charles, Va.
125178		Sch.	C. W. Willey	11	6	35.2	15.2	4.0	3	1886	Madison, Md.	Baltimore, Md.
126343		Slp.	C. W. and H. Elmer	21	13	47.3	18.0	4.9	5	1884	Talbot County, Md.	Do.
126203		Sch.	Cadooling	721	623	177.0	35.0	14.2	3	1906	Fairton, N. J.	Bridgeton, N. J.
203447	K. V. P. D.	*Sch.	Cairo	756	651	180.8	35.1	14.3	3	1907	Cedarville, N. J.	Do.
204436	K. W. G. P.	*Sch.	Cake Walk	18	11	52.0	18.7	3.4	4	1903	Noank, Conn.	Philadelphia, Pa.
200352		*Sch.	Caldwell H. Colt	10	7	32.0	11.4	6.0	1	1903	Bath, Me.	New York, N. Y.
127741		Slp.	Calhoun E. Rose	64	61	79.0	21.5	9.1	6	1887	Biloxi, Miss.	Galveston, Miss.
126490		Sch.	Callista	7	7	32.0	13.0	3.1	2	1908	Bremen, Me.	Deer Isle, Me.
206378	K. W. Q. C.	Sch.	Callista R.	438	375	160.0	35.2	12.2	6	1906	Greenpoint, N. Y.	Pensacola, Fla.
125817		Slp.	Callista	7	5	27.0	12.0	3.0	1	1891	Milford, Del.	Seaford, Del.
126824		Sch.	Callista	5	5	27.0	12.0	3.0	1	1891	Bluepoint, N. Y.	Greenport, N. Y.
126406		Sch.	Callista	42	27	69.1	22.6	4.4	4	1886	Patchogue, N. Y.	Bridgport, Conn.
			Callista							1886	Bonfouca, La.	New Orleans, La.

† Formerly schooner Dick Williams.

MERCHANT SAILING VESSELS OF THE UNITED STATES—Continued.

Official No.	Signal letters.	Rtg.	Name of vessel.	Gross tonnage.	Net tonnage.	Length.	Breadth.	Depth.	Crew.	When built.	Where built.	Home port (where permanent document issues).
						Feet.	Feet.	Feet.				
125080		Slp.	Callena	12	7	37.0	15.1	4.6	3	1872	Leesburg, N. J.	Bridgeton, N. J.
127420	K. P. T. B.	Sch.	Calumet	1,241	1,094	190.4	40.1	18.9	14	1900	Bath, Me.	Boston, Mass.
125199		Sch.	Calvert	70	67	78.0	22.0	7.9	4	1873	Baltimore, Md.	Baltimore, Md.
127573		Slp.	Calvert	7	7	36.0	14.5	2.6	4	1901	Cambridge, Md.	Do.
126207		Sch.	Calvin Chesnut	57	54	76.0	24.0	6.2	4	1884	Pocomoke City, Md.	Crisfield, Md.
126167	J. K. T. V.	Sch.	Calvin P. Harris	465	400	138.5	33.2	15.2	6	1871	Bath, Me.	Marblehead, Mass.
126895		Slp.	Calypso	9	8	40.0	13.8	3.5	0	1883	Cambridge, Md.	Annapolis, Md.
127614	K. R. M. N.	Sch.	Camano	730	631	184.7	39.4	14.2	8	1902	Port Blakeley, Wash.	Port Townsend, Wash.
127708		Sch.	Cambris	8	5	35.4	13.5	2.7	3	1922	Biloxi, Miss.	Gulfport, Miss.
125027	*Sch.	Camden	694	659	190.2	33.5	14.5	4	1872	Cleveland, Ohio	Boston, Mass.	
127038		Sch.	Camelia A.	14	13	45.8	14.4	3.6	3	1894	Biloxi, Miss.	Gulfport, Miss.
125689	J. T. C. N.	Sch.	Cameo (whaling)	243	200	111.5	27.1	10.5	23	1878	Bath, Me.	New Bedford, Mass.
201935	K. T. S. V.	Sch.	Camilla May Page	688	567	175.9	36.5	14.2	7	1905	do.	Portland, Me.
4699		Slp.	Canada	32	31	48.0	21.1	5.8	2	1851	Brooklyn, N. Y.	New York, N. Y.
126912		Sch.	Canary	13	9	41.8	17.8	3.7	4	1892	Hickory Point, Miss.	New Orleans, La.
207194		Slp.	Canary	6	6	31.0	11.8	3.6	1	1900	Biloxi, Miss.	Apalachicola, Fla.
126853	*Sch.	Canisteo	671	643	158.2	33.8	15.8	3	1891	Noank, Conn.	New York, N. Y.	
127474		Slp.	Cannon	5	5	35.6	12.9	2.3	2	1900	Cambridge, Md.	Crisfield, Md.
127316	K. N. V. L.	*Sch.	Canton	531	448	167.0	34.6	11.5	4	1899	Noank, Conn.	Fall River, Mass.
126326		Sch.	Cape Charles	29	20	60.6	18.3	5.5	2	1885	Pocomoke City, Md.	Newbern, N. C.
200208		Sch.	Cape Horn	77	51	85.5	21.3	10.0	8	1903	Essex, Mass.	Galveston, Tex.
201120	*Sch.	Capitola	31	31	49.2	16.2	3.0	0	1904	New Baltimore, Mich.	Detroit, Mich.	
204245		Slp.	Capricho	7	7	33.5	12.0	5.0	3	1907	Culebra, P. R.	San Juan, P. R.
126199		Sch.	Captain	41	39	65.9	18.4	6.5	3	1884	Baltimore, Md.	Cape Charles, Va.
126901		Sch.	Captain Sam	8	8	41.8	11.2	3.5	2	1892	Cedar Keys, Fla.	Cedar Keys, Fla.
125936		Sch.	Caradora	56	53	74.1	22.6	5.7	3	1881	St. Michaels, Md.	Baltimore, Md.
127525	K. Q. S. N.	*Sch.	Cardenas	1,576	1,428	245.9	43.2	19.0	5	1901	Bath, Me.	Fall River, Mass.
4435		Sch.	Caressa	53	51	68.0	20.0	6.2	2	1846	Seaville, Me.	Deer Isle, Me.
200737		Sch.	Carey	31	21	57.0	19.0	5.4	11	1904	Dorchester, N. J.	Camden, N. J.
125844		Sch.	Carey Saddler	19	18	53.0	15.7	4.5	2	1890	St. Michaels, Md.	Baltimore, Md.
202422		Sch.	Carita	11	11	45.0	13.8	3.0	1	1905	Morehead City, N. C.	Beaufort, N. C.
127650		Sch.	Carl	7	7	36.3	12.0	2.3	1	1902	Beaufort, N. C.	Do.
5605		Sch.	Carl W. Keach	21	15	52.2	18.7	5.7	1	1857	Somerset County, Md.	Crisfield, Md.
126341	K. D. H. Q.	Sch.	Carleton Bell (whaling)	159	104	93.7	24.5	9.3	21	1886	Bath, Me.	New Bedford, Mass.
127640		Sch.	Carmelita	26	24	45.0	13.6	5.5	4	1882	Mayaguez, P. R.	San Juan, P. R.
127607		Slp.	Carnel	7	9	34.5	9.0	3.8	2	1902	Loisa, P. R.	Do.
127596		Sch.	Carmic	18	17	33.0	13.0	6.0	4	1883	Humacao, P. R.	Do.
204031		Slp.	Carroll	6	6	35.8	11.0	2.7	2	1907	Puntagorda, Fla.	Key West, Fla.
126830		Sch.	Caroline	13	13	36.0	12.6	5.7	3	1822	Tacoma, Wash.	Port Townsend, Wash.
127676	K. R. V. G.	*Sch.	Caroline	51	434	162.1	38.0	11.6	7	1602	Port Blakeley, Wash.	San Francisco, Cal.
203451		Sch.	Caroline	33	22	57.0	20.8	4.5	3	1906	Madisonville, La.	Gulfport, Miss.
126633		*Sch.	Caroline Anderson	49	47	68.0	23.9	6.8	2	1890	New London, Conn.	New London, Conn.
125642		Sch.	Caroline Butler	47	45	50.0	22.0	4.7	1	1878	San Francisco, Cal.	San Francisco, Cal.
4737		Sch.	Caroline Dixon	327	277	115.7	26.8	14.1	5	1869	Rockland, Me.	Rockland, Me.
126341	J. H. M. N.	Sch.	Caroline Gray	36	34	56.4	20.6	4.0	2	1854	Staten Island, N. Y.	Bucksport, Me.
5981		Sch.	Caroline Krelscher	33	59	79.5	23.0	8.0	6	1886	Boothbay, Me.	Tampa, Fla.
127393		Sch.	Caroline Vought	32	20	55.4	18.8	5.0	7	1871	Bridgeton, N. J.	Cape Charles, Va.
125826		Sch.	Caroline H. Mears	15	10	48.0	14.0	3.6	2	1899	Beaufort, N. C.	Wilmington, N. C.
126040		Sch.	Carolyn	8	8	52.0	14.0	4.0	2	1879	Calvert County, Md.	Annapolis, Md.
126202		Sch.	Carrie	101	96	93.1	23.7	6.6	4	1882	Cambridge, Md.	Seaford, Del.
126478		Slp.	Carrie	13	8	42.0	14.0	4.1	4	1884	Goshen, N. J.	Wilmington, Del.
126659		Sch.	Carrie	6	5	23.5	12.3	4.3	1	1888	Noank, Conn.	New Haven, Conn.
127017		Slp.	Carrie	8	8	38.5	13.6	3.0	1	1890	Currituck County, N. C.	Elizabeth City, N. C.
126382		Sch.	Carrie	7	6	26.0	12.6	4.1	2	1893	Groton, Conn.	New London, Conn.
127382		Sch.	Carrie A.	9	8	41.0	14.5	3.4	3	1858	Dauphin Island, Ala.	Mobile, Ala.
125983		Slp.	Carrie B.	7	6	29.7	10.6	4.0	1	1890	Bristol, Me.	Damariscotta, Me.
125300	J. Q. L. P.	*Sch.	Carrie C.	75	71	73.2	22.2	7.7	16	1882	Essex, Mass.	Gloucester, Mass.
127159		Sch.	Carrie Clark	1,288	1,260	185.0	39.6	24.1	3	1874	Waldoboro, Me.	New York, N. Y.
127070		Slp.	Carrie Clibourn	24	16	63.2	16.5	4.9	8	1896	Oriole, Md.	Crisfield, Md.
126654		Slp.	Carrie D.	6	6	28.7	10.8	3.0	2	1889	St. Augustine, Fla.	Key West, Fla.
5880		Sch.	Carrie Egner	8	7	33.6	12.6	4.1	2	1890	Camden, N. J.	Somers Point, N. J.
126972		Sch.	Carrie Farson	32	22	65.0	20.0	4.4	3	1870	Marcus Hook, Pa.	Newbern, N. C.
201736		Slp.	Carrie H.	5	5	29.2	9.5	4.6	2	1893	Brooksville, Me.	Castine, Me.
126280		Sch.	Carrie H.	6	6	32.0	12.2	3.0	1	1905	Patchogue, N. Y.	Patchogue, N. Y.
91547		Sch.	Carrie Haley	13	8	44.0	15.8	4.1	4	1885	Leesburg, N. J.	Wilmington, Del.
126084		Slp.	Carrie L.	7	6	30.2	13.4	3.2	1	1883	Bayshore, N. Y.	Patchogue, N. Y.
125066		Sch.	Carrie Louise	75	71	83.8	25.4	6.4	4	1882	Church Creek, Md.	Tappahannock, Va.
127161		Slp.	Carrie Marie	13	6	40.2	14.2	3.8	2	1872	Perth Amboy, N. J.	Newport News, Va.
5868		Slp.	Carrie May	8	8	39.6	14.3	3.1	4	1896	Wittman, Md.	Baltimore, Md.
126293		Sch.	Carrie May	35	33	56.8	20.7	5.1	2	1885	Jonesboro, Me.	Mount Desert Ferry, Me.
127681		Slp.	Carrie Mears	14	10	53.5	16.3	3.5	1	1902	Pocomoke City, Md.	Crisfield, Md.
127000		Sch.	Carrie Moore	28	26	64.5	17.5	5.2	7	1893	Baltimore, Md.	Baltimore, Md.
125659		Slp.	Carrie N.	5	5	30.2	12.4	2.8	2	1875	Sayville, N. Y.	Greenport, N. Y.
126735		Slp.	Carrie O.	8	7	29.2	13.1	3.4	2	1861	Port Jefferson, N. Y.	Bridgeport, Conn.

1 Formerly (a) schooner Cameo.
 2 British schooner Cameo.
 3 Formerly Spanish schooner Carmelita.

4 Formerly Spanish sloop Carmelita.
 5 Formerly (a) ship Carrie Clark.
 6 Formerly (b) German bark Anna.

7 Formerly sloop Montauk.

MERCHANT SAILING VESSELS OF THE UNITED STATES—Continued.

Official No.	Signal letters.	Rig.	Name of vessel.	Gross tonnage.	Net tonnage.	Length.			Crew.	When built.	Where built.	Home port (where permanent document issues).
						Feet.	Feet.	Feet.				
127200		Sfp.	Carrie Price	7	7	39.5	14.3	3.5	5	1897	Holland's Island, Md.	Crisfield, Md.
5774		Sch.	Carrie Revell	25	18	54.6	19.9	5.1	2	1899	Somerset County, Md.	Alexandria, Va.
126068	J. W. N. K.	Sch.	Carrie Strong	473	412	151.0	34.5	12.2	10	1882	Thomaston, Me.	Thomaston, Me.
125798	J. T. Q. L.	Bk.	Carrie Winslow	943	825	173.7	34.5	20.7	17	1880	Verona, Me.	Boston, Mass.
126089	K. B. C. F.	Sch.	Carrie A. Bucknam	257	235	128.0	23.2	10.5	6	1882	Verona, Me.	Bucksport, Mo.
126413	K. D. Q. W.	Sch.	Carrie A. Lano	802	703	178.2	35.9	17.3	16	1887	Bath, Me.	Sag Harbor, N. Y.
203750		Sch.	Carrie B. Belle	12	7	47.5	13.6	3.0	2	1906	Avon, N. C.	Manteo, N. C.
126794		Sch.	Carrie B. Welles	41	39	66.2	18.7	7.8	6	1891	Boothbay, Me.	Pensacola, Fla.
126260	K. C. R. N.	Sch.	Carrie C. Ware	185	155	105.4	28.7	8.4	5	1884	Cherryfield, Me.	Machias, Me.
126351	K. H. G. M.	Sch.	Carrie E. Look	530	457	154.6	35.2	12.0	7	1890	Rockland, Me.	Rockland, Me.
24229		Sch.	Carrie E. McClean	77	73	73.5	26.0	6.0	3	1851	Poughkeepsie, N. Y.	New York, N. Y.
5584		Sch.	Carrie E. Wright	58	44	77.5	23.4	5.6	2	1863	Church Creek, Md.	Newport News, Va.
4545		Sch.	Carrie F. Roberts	52	49	69.4	19.9	7.3	3	1866	Bath, Me.	Newport, R. I.
5919		Sch.	Carrie S. Allen	24	22	47.9	16.4	5.8	3	1871	Harpwell, Me.	Tampa, Fla.
126471		Sch.	Carrie S. Morse	56	42	84.0	22.5	5.7	4	1888	Pocomoke City, Md.	Crisfield, Md.
126834		Sfp.	Carrie S. Rogers	6	5	25.8	10.4	4.4	1	1890	Vinalhaven, Me.	Vinalhaven, Me.
4136		Sch.	Carrie T. Rogers	12	12	39.0	13.9	4.4	3	1867	Georgetown, Me.	Rockland, Me.
126423		Sch.	Carrie W. Babson	90	62	80.8	23.4	8.6	6	1887	Boothbay, Me.	Tampa, Fla.
126152		Sch.	Carrie and Belle	104	99	88.8	24.0	6.6	4	1883	Cambridge, Md.	Crisfield, Md.
4334		Sch.	Carrier	187	177	123.0	26.0	8.6	5	1865	Marine City, Mich.	Chicago, Ill.
5147		Sch.	Carrier Dove	54	51	69.0	22.7	5.3	3	1864	San Francisco, Cal.	San Francisco, Cal.
126675	K. H. F. N.	Sch.	Carrier Dove	707	634	188.7	30.0	14.2	9	1890	Port Blakely, Wash.	Do.
127172		*Sch.	CARRINGTON	3,180	2,861	352.0	44.2	21.8	9	1897	Chicago, Ill.	Duluth, Minn.
127001		Sch.	Carroll C.	17	11	48.6	16.9	3.4	5	1901	Biloxi, Miss.	Gulftort, Miss.
127206		Sfp.	Carroll T.	7	7	37.5	14.5	3.6	3	1897	Fairmont, Md.	Tappanhook, Va.
127211		Sfp.	Carrol Todd	6	6	39.7	12.9	3.0	3	1897	Holland Island, Md.	Crisfield, Md.
15823		Sch.	Casella	33	31	60.7	17.8	6.9	4	1872	Bristol, R. I.	Boothbay, Me.
5286		Sch.	Cashler	24	15	48.5	16.5	4.7	4	1849	Cedarville, N. J.	Bridgton, N. J.
4809		Sch.	Casta Olva	13	13	40.9	12.7	4.6	2	1860	Newtown, N. Y.	Tampa, Fla.
5251	H. T. L. W.	Sch.	Catawamteak	148	119	88.0	22.8	8.8	4	1864	Rockland, Me.	Rockland, Me.
127640		Sfp.	Catharina	5	5	28.9	11.9	2.4	3	1879	Galveston, Tex.	Port Lavaca, Tex.
126694		Lgr.	Catharine	6	5	27.0	9.3	3.3	1	1890	Morgan City, La.	Brashear, La.
209798		Sfp.	Catharine	26	23	34.4	13.9	3.3	2	1912	St. Catherine's Island, Ga.	Savannah, Ga.
126926		Sch.	Catharine E. Shores	10	9	52.5	14.2	3.2	5	1892	Orlando, Md.	Crisfield, Md.
4437		Sch.	Catherine	82	78	78.6	23.2	7.0	2	1833	Belfast, Me.	Ellsworth, Me.
126527		Sfp.	Catherine	7	7	31.5	11.6	3.7	2	1888	Charleston, S. C.	Charleston, S. C.
127589		Sfp.	Catherine	12	12	49.5	15.5	4.2	1	1901	Pocomoke City, Md.	Crisfield, Md.
209280		Sch.	Catherine	51	51	65.2	22.1	6.1	5	1911	Solomons, Md.	Annapolis, Md.
201004		Sch.	Catherine Burke	130	92	101.0	24.2	11.2	20	1904	Essex, Mass.	Glocester, Mass.
5154		Sch.	Catherine Miller	35	33	61.0	18.7	4.4	1	1850	San Rafael, Cal.	San Francisco, Cal.
126965		Sfp.	Caution	6	6	32.8	12.4	3.5	2	1896	Centerport, N. Y.	Bridgport, Conn.
126464		Sfp.	Cavaller	8	5	38.0	12.3	3.0	2	1887	Northumberland County, Va.	Tappanhook, Va.
126469		Sch.	Cavaller	50	48	65.0	20.1	9.3	6	1887	Glen Cove, N. Y.	Pensacola, Fla.
200899	K. T. F. Q.	Sch.	Cavaller	135	96	105.2	25.0	11.2	20	1904	Essex, Mass.	Glocester, Mass.
206641		Sch.	Cavaller	18	11	49.8	18.2	3.7	4	1909	Biloxi, Miss.	Mobile, Ala.
126781		Sch.	Cavaller	62	59	74.3	20.7	8.7	7	1891	Essex, Mass.	Pensacola, Fla.
200192		*Sch.	Cayuga	16	11	47.0	17.1	3.7	4	1903	Biloxi, Miss.	Mobile, Ala.
125958		Sch.	Cazador	31	30	60.1	19.5	4.2	2	1881	Wolf River, Miss.	Brashear, La.
125188		Sch.	Cecelia	5	5	33.0	11.0	3.0	1	1873	Mobile, Ala.	Mobile, Ala.
125352		Sch.	Cecelia	16	15	43.8	16.0	4.9	2	1874	Santa Rosa County, Fla.	Tampa, Fla.
126673		Sch.	Cecelia	47	44	66.3	21.2	6.0	3	1890	Chestertown, Md.	Tappanhook, Va.
127385		Sch.	Cecil	11	7	19.6	15.7	4.5	1	1899	Mount Pleasant, N. C.	Newbern, N. C.
126059		Sch.	Cecil H. Low	79	75	78.6	22.2	8.1	12	1882	Essex, Mass.	Glocester, Mass.
127197		Sch.	Cecile	6	6	29.5	12.9	3.5	1	1897	Patchogue, N. Y.	Patchogue, N. Y.
126234		Sch.	Cecile Delpit	29	18	56.2	20.7	4.0	3	1884	Madisonville, La.	New Orleans, La.
127715	K. S. D. M.	Sch.	Cecilia Sidden	643	545	172.0	38.3	13.2	8	1902	Fairhaven, Wash.	San Francisco, Cal.
5982		Sch.	Cecilia B. Sheppard	29	18	52.8	19.2	4.8	5	1870	Dorchester, N. J.	Baltimore, Md.
127484		Sfp.	Ceerops	7	7	36.5	13.6	2.7	5	1900	Hoopers Island, Md.	Crisfield, Md.
126615	K. H. B. G.	Sch.	Celia F.	412	353	145.7	34.1	12.0	6	1890	Brewer, Me.	Boston, Mass.
127622		*Sch.	Crellena L.	13	8	43.5	15.8	2.8	4	1902	Handsboro, Miss.	Gulftort, Miss.
125279		Sch.	Celt	11	10	39.0	10.8	4.3	0	1867	Lapointe, Wis.	Duluth, Minn.
126064		Lgr.	Celvina	6	6	33.0	10.5	3.2	1	1882	Grand Caillon, La.	Brashear, La.
125415	J. R. C. M.	Bkn.	Centennial	1,256	1,138	190.4	38.0	24.0	16	1875	East Boston, Mass.	San Francisco, Cal.
125476	J. R. P. K.	Sch.	Centennial	115	86	88.0	23.5	8.8	5	1870	Essex, Mass.	Lulac, Me.
125479		Sch.	Centennial	17	16	45.6	15.1	4.0	0	1876	Key West, Fla.	Key West, Fla.
125482		Sfp.	Centennial	24	23	50.3	16.2	2.9	1	1876	Bath, Me.	Boston, Mass.
125444		Sch.	Centennial	14	13	48.9	13.4	3.2	1	1876	Beaufort, N. C.	Newbern, N. C.
125692		Sch.	Centennial	9	6	51.5	13.8	3.0	2	1878	Crisfield, Md.	Annapolis, Md.
4761		Sch.	Centurion	44	42	60.0	22.8	5.5	2	1857	Westfield, N. Y.	Newport News, Va.
5935		Sch.	Challenge	18	17	40.0	15.5	4.3	1	1871	San Francisco, Cal.	San Francisco, Cal.
125546		Sch.	Challenge	10	9	41.4	14.1	3.4	2	1876	Crisfield, Md.	Norfolk, Va.
126142		Sfp.	Challenge	6	6	36.7	13.0	3.1	1	1883	Cape Lookout, N. C.	Cape Charles, Va.
126339		Sch.	Challenge	39	37	62.5	17.4	6.1	4	1885	Seattle, Wash.	Unalakleet, Alaska
5936		Sch.	Champion	34	33	68.0	20.7	5.5	5	1870	Key West, Fla.	Key West, Fla.
127621		Sch.	Champion	41	30	64.6	22.0	4.2	1	1902	Boggy Bayou, Fla.	Gulftort, Miss.
127059		Sch.	Champion Splitter	21	12	57.2	19.5	4.5	3	1894	Jordan River, Miss.	New Orleans, La.
125674		Cat.	Chance	7	7	29.2	14.2	3.4	1	1878	East Falmouth, Mass.	Hyanow, Mass.
126795		Sfp.	Chandler R.	8	8	31.1	10.9	4.0	2	1891	Boothbay Harbor, Me.	Portland, Me.

1 Formerly schooner Thomas Jefferson.

2 Formerly schooner-yacht Latona.

MERCHANT SAILING VESSELS OF THE UNITED STATES—Continued.

Official No.	Signal letters.	Rtg.	Name of vessel.	Gross tonnage.	Net tonnage.	Length.	Breadth.	Depth.	Crew.	When built.	Where built.	Home port (where permanent document issued).
						Feet.	Feet.	Feet.				
127494		Sch.	Charles Alfred	30	23	53.0	20.6	4.2	2	1900	Portland, Fla.	Pensacola, Fla.
4951		Sch.	Charles Atkinson	68	64	71.9	21.6	5.5	4	1862	Milton, Del.	New York, N. Y.
202612		Sch.	Charles Buckingham	16	7	48.0	18.1	3.3	5	1905	Bloxi, Miss.	New Orleans, La.
126143		Sch.	Charles Butler	56	53	79.3	23.8	5.9	3	1883	Taylor's Island, Md.	Baltimore, Md.
127075		Sch.	Charles Chambers	90	85	67.0	22.0	7.2	3	1895	Grosse Isle, Mich.	Detroit, Mich.
126624	K. H. C. Q.	Sch.	Charles Chavenport	1,297	1,157	199.2	41.8	20.8	10	1890	Bath, Me.	Portland, Me.
209223		Sch.	Chas. Feahney	24	18	49.7	20.0	4.1	2	1893	Bayou Talla, Miss.	Guilford, Miss.
5547		Sch.	Charles Johnson	7	7	36.0	10.5	3.2	1	1906	Ugashak, Alaska	Unalaska, Alaska.
125232	J. P. C. G.	Sch.	Charles Lawrence	21	20	46.2	17.8	4.7	2	1868	Bass River, N. J.	Annapolis, Md.
126564		Sch.	Charles Lawrence	436	386	130.4	32.9	9.7	6	1874	Mays Landing, N. J.	New York, N. Y.
125215		Sch.	Charles LeRoy	17	11	53.7	15.4	3.7	1	1889	Smyrna, N. C.	Beaufort, N. C.
127616		Sch.	Charles Lulling	195	185	123.0	25.6	9.0	4	1873	Manitowoc, Wis.	New York, N. Y.
127470		Sch.	Charles Pankey	9	8	32.0	13.3	3.8	3	1902	Scranton, Miss.	Guilford, Miss.
125210		Sch.	Charles Redding, jr.	14	10	47.4	15.2	3.8	3	1900	Bloxi, Miss.	Do.
127651		Sch.	Charles Tonjes	66	62	62.1	27.2	7.0	1	1873	Brooklyn, N. Y.	New York, N. Y.
4372		Sch.	Charles W.	80	71	75.5	27.0	5.6	2	1902	San Francisco, Cal.	San Francisco, Cal.
202377	K. V. B. N.	Sch.	Charles Wall	629	597	194.6	34.0	13.2	6	1866	Cleveland, Ohio	Sandusky, Ohio.
126228	K. H. D. G.	Sch.	Charles Whittemore	693	582	177.9	38.2	14.0	7	1905	Mystic, Conn.	Boston, Mass.
5597		Sch.	Charles A. Campbell	1,586	1,493	228.3	46.4	21.6	9	1890	Bath, Me.	Perth Amboy, N. J.
125510		Sch.	Charles A. Pryor	10	9	39.0	14.5	4.0	2	1867	Crisfield, Md.	Alexandria, Va.
125691	J. T. D. F.	Bk.	Charles B. Britton	1,128	1,014	179.3	37.2	22.8	14	1875	Keyport, N. J.	Perth Amboy, N. J.
127495		Sch.	Charles B. Kenney	1,128	1,014	179.3	37.2	22.8	14	1875	Bath, Me.	San Francisco, Cal.
126164	K. B. S. L.	Sch.	Charles B. Mason	280	266	127.0	33.0	9.3	5	1883	Hopkins, Va.	Cape Charles, Va.
126070	J. W. P. Q.	Sch.	Charles C. Lister	2,003	1,734	233.9	43.4	18.2	20	1882	Bath, Me.	Port Townsend, Wash.
126005		Sch.	Charles E. Moody	234	222	132.4	29.2	8.7	6	1882	Grand Haven, Mich.	Bangor, Me.
126702	K. J. C. Q.	Bkn.	Charles E. Wyman	855	762	204.0	40.0	15.0	11	1890	Alameda, Cal.	San Francisco, Cal.
201265	K. T. H. B.	Sch.	Charles F. Crocker	861	753	190.0	35.3	16.1	3	1904	Bath, Me.	Philadelphia, Pa.
126135		Sch.	Charles F. Pritchard	67	64	76.5	23.6	6.7	6	1883	Pocomoke City, Md.	Tappahannock, Va.
127200	K. N. D. J.	Sch.	Charles G. Endicott	856	761	171.6	38.0	18.7	7	1897	Bath, Me.	Perth Amboy, N. J.
126078	J. W. R. T.	Sch.	Chas. G. Joyce	122	116	97.9	26.9	7.6	4	1882	Baltimore, Md.	Baltimore, Md.
125758	J. T. R. E. V.	Bk.	Charles G. Rice	697	599	154.3	32.4	18.3	29	1879	Yarmouth, Me.	New Bedford, Mass.
125970		Sch.	Charles H. Atkins	9	5	36.3	12.6	3.3	5	1881	Onancock, Va.	Crisfield, Md.
125399		Sch.	Charles H. Dalger	7	6	47.8	11.3	2.8	2	1875	Dorchester County, Md.	Newport News, Va.
126356		Sch.	Charles H. Davis	6	6	30.0	13.1	3.6	2	1886	Patchogue, N. Y.	Greenport, N. Y.
125551		Sch.	Charles H. Gibson	43	30	67.6	20.8	5.4	3	1876	Oxford, Md.	Crisfield, Md.
127597	K. R. J. W.	Sch.	Charles H. Kluck	522	444	150.3	35.0	12.6	6	1901	Noank, Conn.	New London, Conn.
125605		Sch.	Charles H. Richardson	53	51	66.8	22.3	5.7	3	1877	St. Michaels, Md.	Baltimore, Md.
126050	J. W. H. Q.	Sch.	Charles H. Sprague	318	260	122.0	30.7	9.5	5	1882	Madison, Conn.	New York, N. Y.
125719	J. T. H. P.	Sch.	Charles H. Trickey	281	266	120.1	32.2	8.1	5	1879	Bath, Me.	Portland, Me.
127739		Sch.	Charles I. Covert	33	20	55.0	18.8	5.2	6	1903	Dorchester, N. J.	Bridgeton, N. J.
126979		Sch.	Charles J. String	60	57	64.0	22.0	4.5	3	1893	Millford, Del.	Patchogue, N. Y.
126691	K. H. V. H.	Sch.	Charles K. Buckley	507	430	153.4	34.2	12.0	7	1890	Millbridge, Mo.	Newark, N. J.
127695	K. S. B. V.	Sch.	Charles K. Nichols	820	772	203.6	35.5	13.2	3	1902	Bath, Me.	Wilmington, Del.
126554	K. G. J. M.	Sch.	Charles K. Schull	884	827	176.3	38.0	18.2	7	1889	Camden, N. J.	Philadelphia, Pa.
125923	J. V. H. S.	Sch.	Charles L. Jeffrey	348	296	129.5	30.5	11.7	5	1881	Boston, Mass.	Wiscasset, Me.
126732	K. J. M. B.	Sch.	Charles L. Rohde	215	186	125.2	23.8	8.4	4	1891	Sharptown, Md.	Searsville, Del.
125971		Sch.	Charles P. Finney	41	39	65.6	21.9	5.6	5	1881	Finneys Wharf, Va.	Baltimore, Md.
126821	K. L. D. C.	Sch.	Charles R. Willson	345	328	150.0	35.0	11.0	7	1891	Fairhaven, Cal.	San Francisco, Cal.
203861		Sch.	Charles S. Hearne	657	580	177.0	34.5	13.3	3	1907	Bethel, Del.	Searsville, Del.
126384		Sch.	Charles T. Beauchamp	10	6	52.0	14.0	3.2	3	1886	Somerset County, Md.	Newport News, Va.
125203		Sch.	Charles T. Sheppard	14	8	46.0	15.5	4.2	4	1872	Bridgeton, N. J.	Bridgeton, N. J.
125143	J. M. W. F.	Sch.	Charles W. Alcott	296	281	132.3	36.0	9.0	6	1873	Greenport, N. Y.	New York, N. Y.
126230	K. C. N. S.	Sch.	Charles W. Church	844	718	179.3	37.9	15.5	8	1884	Bath, Me.	Fall River, Mass.
5390	J. B. P. N.	Bk.	Charles W. Morgan (whaling)	313	298	105.6	27.7	17.6	38	1841	New Bedford, Mass.	New Bedford, Mass.
125972	V. V. Q. S.	Sch.	Charles Noble Simmons	753	716	168.0	35.5	15.7	8	1881	Bath, Me.	New York, N. Y.
4082		Sch.	Charleston	77	73	76.3	22.8	6.5	2	1843	Richmond, Me.	Portland, Me.
126198		Sch.	Charleston	39	37	59.3	18.7	7.3	7	1884	Charleston, S. C.	Charleston, S. C.
126577		Sch.	Charley Thomas	7	7	40.8	10.2	3.6	1	1889	Justisville, Va.	Cape Charles, Va.
127014		Sch.	Charles C. Weaver	27	25	56.3	18.5	5.3	3	1893	Cappahosic, Va.	Richmond, Va.
5290		Sch.	Charlie Smith	19	11	46.1	16.8	4.5	4	1861	Williamsburg, N. Y.	Bridgeton, N. J.
126393		Sch.	Charlie R. Lewis	10	9	40.5	13.0	3.6	3	1886	Pocomoke City, Md.	Crisfield, Md.
5241	H. T. L. V.	Sch.	Charlie and Willie	123	117	86.9	24.0	8.2	4	1849	Damariscotta, Me.	Rockland, Md.
127575		Sch.	Charlotte	7	7	42.0	13.7	2.9	5	1901	Hudson, Md.	Baltimore, Md.
127701		Sch.	Charlotte	6	6	44.6	11.9	2.8	3	1902	Tlghman, Md.	Do.
127077	Sip. y.	Sch.	Charlotte R.	18	17	44.0	12.9	5.3	2	1895	Chicago, Ill.	Chicago, Ill.
126677	J. W. R. M.	Sch.	Charlotte T. Sibley	376	358	140.2	32.4	10.8	6	1882	Belfast, Me.	Belfast, Me.
126780	K. J. T. M.	Sch.	Charlotte W. Miller	295	248	128.0	32.8	9.0	5	1891	Waterford, Conn.	Providence, R. I.
125952	J. V. M. D.	Sch.	Charmer	1,886	1,727	221.7	42.4	17.8	17	1881	Bath, Me.	Perth Amboy, N. J.
5559		Sch.	Charry M.	11	11	37.6	13.5	4.2	4	1866	Moriches, N. Y.	Key West, Fla.
5245		Sch.	Chase	7	7	40.5	11.5	2.6	1	1903	Setauket, N. Y.	Rockland, Me.
127729		Sch.	Chassour	24	14	56.2	19.6	4.0	3	1882	Morehead City, N. C.	Guilford, Miss.
126063	L. C. H. J.	Sch.	Chatham	1,812	1,681	263.5	44.3	19.7	4	1912	Bath, Me.	Fall River, Mass.
127255		Sch.	Chattanooga	2,336	2,266	306.0	45.0	21.6	10	1898	West Bay City, Mich.	Marquette, Mich.
126947		Sch.	Chauncey Roy	6	6	44.0	10.7	2.6	1	1893	Beaufort, N. C.	Beaufort, N. C.
127617		Sch.	Chauncey T.	16	13	53.0	13.6	3.5	2	1902	Shalotte, N. C.	Wilmington, N. C.
200172		Sch.	Chechaco	9	9	34.0	12.2	4.0	3	1902	Nome, Alaska	Nome, Alaska.

1 Formerly schooner Chas. T. Strann.

MERCHANT SAILING VESSELS OF THE UNITED STATES—Continued.

Official No.	Signal letters.	Rig.	Name of vessel.	Gross tonnage.	Net tonnage.	Length.			Depth.	Crew.	When built.	Where built.	Home port (where permanent document issues).
						Feet.	Feet.	Feet.					
126969		Sch.	Cheehogon	37	35	54.0	21.0	5.6	2	1893	Montville, Conn.	Newport, R. I.	
126990	K. L. B. J.	Bkn.	Chehalla	690	642	177.5	40.0	14.5	9	1891	Hoquiam, Wash.	San Francisco, Cal.	
126791		Sch.	Chelton Brothers	10	5	50.5	13.5	3.4	1	1891	Somerset County, Md.	Elizabeth City, N. C.	
126854		*Sch.	Chemung	671	643	158.2	33.8	15.8	3	1891	Noank, Conn.	New York, N. Y.	
126855		*Sch.	Chenango	671	643	158.2	33.8	15.8	3	1891	do.	do.	
127481		Sip. y.	Cherokee	16	16	39.5	13.0	5.0	2	1900	Quincy Point, Mass.	Philadelphia, Pa.	
126988		Sch.	Cherso	18	17	48.3	17.2	3.7	2	1890	Wolf River, Miss.	Gulfport, Miss.	
126108		Sip.	Cherub	12	12	35.2	13.2	3.1	4	1893	St. Andrews Bay, Fla.	Key West, Fla.	
125179		Sch.	Cherubim	98	93	87.8	24.7	7.2	4	1873	Sussex County, Del.	Baltimore, Md.	
127474		Sch.	Cherubim	10	6	45.5	13.0	2.6	1	1900	Beaufort, N. C.	Beaufort, N. C.	
5318		Sch.	Chesapeake	48	46	70.0	21.6	5.6	3	1857	Somerset County, Md.	Annapolis, Md.	
203702		Sch.	Chester	25	16	69.0	19.7	4.7	6	1906	Bay St. Louis, Miss.	Gulfport, Miss.	
125159		Sch.	Chester B. Jones	493	470	167.0	30.3	12.0	6	1873	East Saginaw, Mich.	Buffalo, N. Y.	
125351		Sch.	Chester R. Lawrence	123	116	82.0	23.4	8.4	3	1874	Essex, Mass.	Rockport, Me.	
125699		Sch.	Chesterfield	66	63	79.6	22.4	5.3	3	1878	Talbot County, Md.	Baltimore, Md.	
127259		Sch.	Chikamauga	2,472	2,399	322.0	45.0	21.5	7	1898	West Bay City, Mich.	Cleveland, Ohio.	
127580		*Sch.	Chikasaaw	9	6	40.1	14.8	2.8	2	1901	Blount, Miss.	Brashear, La.	
5927		Sip.	Chicopee	5	5	31.0	11.4	3.0	1	1871	Springs N. Y.	New Haven, Conn.	
206963		Sch.	Chicopee	55	29	72.8	21.0	8.2	8	1909	Milton, Fla.	Pensacola, Fla.	
125301		Sch.	Chicora	21	20	54.6	16.0	5.9	3	1874	Charleston, S. C.	Gulfport, Miss.	
125568		Sch.	Chief	16	15	47.0	14.2	5.5	1	1877	Astoria, N. Y.	Wilmington, N. C.	
5969		Sip. y.	Chieftain	9	9	31.0	12.6	4.0	1	1869	Staten Island, N. Y.	Perth Amboy, N. J.	
126632		Sip. y.	Chieftain	11	10	32.0	13.1	4.7	0	1890	Gloucester, Mass.	Boston, Mass.	
127703		Sch.	Chieftain	2,704	2,692	342.0	46.0	21.6	7	1902	West Bay City, Mich.	Duluth, Minn.	
126396	K. D. N. V.	Sch.	Child Harold	781	674	179.6	36.0	18.1	7	1886	Bath, Me.	New Haven, Conn.	
126823		Sch.	Chippewa	1,290	1,239	220.0	36.2	22.1	6	1890	Marine City, Mich.	Toledo, Ohio.	
126849	K. T. P. L.	Sip. y.	Chiquita	17	16	44.2	13.7	7.4	2	1888	Boston, Mass.	New York, N. Y.	
126905	K. L. T. M.	Sip. y.	Choctaw	19	18	44.7	14.4	6.6	2	1899	South Boston, Mass.	Perth Amboy, N. J.	
127582		*Sch.	Choctaw	8	6	36.2	14.0	2.9	3	1901	Blount, Miss.	Gulfport, Miss.	
204661		Sip.	Chonita	12	9	35.0	14.4	3.6	2	1907	Bluffton, S. C.	Savannah, Ga.	
200256		Sch.	Christabel	12	12	42.0	15.2	4.0	1	1903	Deer Isle, Me.	Deer Isle, Me.	
126208		Sip.	Christeen	11	10	38.4	15.1	3.9	1	1883	Glenwood, N. Y.	Greenport, N. Y.	
125353		Sch.	Christiana	32	31	64.9	13.9	5.1	2	1874	Chicago, Ill.	Milwaukee, Wis.	
127149		Sip.	Christina	8	6	38.0	12.5	3.8	1	1896	Cape May, N. J.	Bridgeton, N. J.	
5015		Sch.	Christina L.	44	42	66.7	19.5	6.3	4	1867	Duxbury, Mass.	Jacksonville, Fla.	
127498		Sip.	Christine	10	7	35.4	12.7	2.8	1	1900	Thunderbolt, Ga.	Savannah, Ga.	
127153		Sip.	Chrysanthemum	7	7	31.6	14.1	3.6	2	1896	Bridgeton, Conn.	Bridgeton, Conn.	
127408	K. P. S. C.	Sch.	Churchill	655	600	178.2	38.3	14.0	9	1900	North Bend, Ore.	San Francisco, Cal.	
127633	K. R. N. W.	*Sch.	Cienfuegos	1,915	1,757	271.4	46.2	19.3	4	1902	Bath, Me.	Fall River, Mass.	
5148		Sch.	Cinderella	26	25	52.0	18.4	4.2	1	1860	San Francisco, Cal.	San Francisco, Cal.	
126381	K. G. D. V.	Sip. y.	Cinderella	28	27	55.3	16.5	7.0	2	1886	Pottery Bench, N. Y.	Rochester, N. Y.	
126768		Sip.	Circe	4	5	33.5	12.0	3.0	1	1891	Mobile, Ala.	Mobile, Ala.	
5315		Sch.	Circle	5	39	53.0	21.0	5.3	3	1867	Port Jefferson, N. Y.	Castine, Me.	
5486		Lgr.	Citizen	5	5	34.8	9.4	3.0	1	1856	Grand Cailion, La.	Brashear, La.	
125819	J. T. R. M.	Sch.	City of Augusta	580	514	149.6	35.3	15.6	7	1880	Bath, Me.	Bath, Me.	
126190	K. C. D. L.	Sch.	City of Baltimore	357	283	137.9	33.4	9.4	7	1884	do.	Tampa, Fla.	
4333		*Sch.	City of Chicago	327	310	140.2	30.2	11.5	6	1861	Cleveland, Ohio	Chicago, Ill.	
127709	K. S. D. G.	Sch.	City of Georgetown	599	506	168.7	36.4	12.6	8	1902	Bath, Me.	New Bedford, Mass.	
83969		*Sch.	City of Grand Haven	200	190	127.0	26.0	9.0	4	1872	Grand Haven, Mich.	Milwaukee, Wis.	
126991		Lgr.	City of New Orleans	9	9	40.4	12.7	3.7	2	1893	Blount, Miss.	New Orleans, La.	
126138	K. B. L. N.	Bkn.	City of Papete	389	370	145.6	32.1	12.6	8	1883	Fulrhaven, Cai	San Francisco, Cal.	
125040	J. L. P. S.	*Sch.	City of San Antonio	1,223	1,223	228.0	36.6	20.3	7	1872	Chester, Pa.	Port Arthur, Tex.	
128218		Sch.	City of Sheboygan	248	210	135.2	27.4	10.0	6	1871	Sheboygan, Wis.	Milwaukee, Wis.	
125625	J. S. R. H.	*Sch.	City of Washington	2,410	2,283	300.5	33.4	19.2	5	1877	Chester, Pa.	New York, N. Y.	
205190		Sch.	Clam	8	8	32.3	10.8	3.6	0	1908	Port Madison, Wash.	Port Townsend, Wash.	
4940		Sch.	Clara	7	7	32.7	12.1	3.7	2	1866	Pensacola, Fla.	Apalachicola, Fla.	
125855		Sip. y.	Clara	9	9	40.0	13.6	3.2	3	1880	Madison, Md.	Baltimore, Md.	
126394		Sip.	Clara	8	7	32.0	12.4	3.5	1	1886	Galveston, Tex.	Galveston, Tex.	
126878		Sip.	Clara	8	5	29.6	13.9	4.0	3	1892	Greenwich, N. J.	Bridgeton, N. J.	
127010		Sch.	Clara	7	7	31.5	13.2	3.0	1	1893	Hackberry, La.	Brashear, La.	
127158	K. M. V. C.	*Sch.	Clara	828	748	184.2	35.1	16.8	3	1896	Bath, Me.	Boston, Mass.	
127279		Sch.	Clara	24	20	55.8	14.8	4.3	3	1898	Manistee, Mich.	Grand Haven, Mich.	
127497		Sch.	Clara Barton	54	45	72.6	23.1	5.2	3	1900	Holley, Fla.	New Orleans, La.	
125714		Sip.	Clara Bell	10	10	36.0	13.9	3.9	1	1879	Port Jefferson, N. Y.	Bridgeton, Conn.	
125639		Sip.	Clara Belle	7	7	34.8	11.8	3.3	1	1877	York County, Va.	Norfolk, Va.	
126395		Sip.	Clara Combs	14	13	40.0	13.0	4.0	1	1886	Cobb's Island, Va.	Cape Charles, Va.	
127024		Sch.	Clara Cummin	8	8	34.5	13.6	3.3	1	1894	Great River, N. Y.	Patchogue, N. Y.	
202511	K. V. C. H.	Sch.	Clara Davis	680	544	178.8	38.6	13.6	7	1905	Mystic, Conn.	Stonington, Conn.	
125530		Sch.	Clara Dinsmore	61	58	70.0	21.0	6.6	3	1876	Whiting, Me.	Provincetown, Mass.	
127561		Sip.	Clara Dunnock	11	10	44.3	14.5	4.0	3	1901	Golden Hill, Md.	Crisfield, Md.	
204811		Sip.	Clara E	12	12	30.5	14.6	4.4	1	1907	St. Petersburg, Fla.	Tampa, Fla.	
127302		Sch.	Clara Estell	12	10	45.0	13.7	3.6	1	1898	North Harlow, N. C.	Newbern, N. C.	
126232		Sch.	Clara Garrett	42	32	68.8	20.7	5.7	3	1884	Pocomoke City, Md.	Baltimore, Md.	
126599		Sch.	Clara J	90	73	78.7	24.5	6.3	3	1890	Cherryfield, Me.	Machias, Me.	
127250		Sip.	Clara J	12	7	44.0	17.0	3.5	1	1898	Hungars Creek, Va.	Cape Charles, Va.	
127479		Sip.	Clara J	7	7	33.7	13.6	3.9	1	1900	Thunderbolt, Ga.	Savannah, Ga.	
201537		Sip.	Clara J	7	7	29.4	12.0	3.3	0	1898	Ballard, Wash.	Port Townsend, Wash.	
5109	H. F. B. D.	Sch.	Clara Jane	124	99	86.5	25.5	8.0	3	1864	Pembroke, Me.	Catais, Me.	
200461		Sch.	Clara L	23	16	60.3	18.5	3.9	4	1903	Blount, Miss.	New Orleans, La.	
125762		Sch.	Clara Laeoste	14	12	46.7	15.1	3.9	2	1879	Bon Secour, Ala.	Mobile, Ala.	

MERCHANT SAILING VESSELS OF THE UNITED STATES—Continued.

Official No.	Signal letters.	Rlg.	Name of vessel.	Gross tonnage.	Net tonnage.	Length.		Depth.	Crew.	When built.	Where built.	Home port (where permanent document issues).
						Feet.	Feet.					
208732		Slp.	Clara Mar.	8	8	32.5	12.9	5.0	2	1911	Culebra, P. R.	San Juan, P. R.
125778		Slp.	Clara May	7	7	29.7	11.9	3.9	1	1879	Westcreek, N. J.	Tuckerton, N. J.
125884		Slp.	Clara S.	12	11	39.3	14.0	3.4	2	1880	Brooklyn, N. Y.	Perth Amboy, N. J.
126183		Sch.	Clara Tinsley	11	11	50.0	14.0	3.5	1	1883	Mathews County, Va.	Norfolk, Va.
125889		Sch.	Clara Waples	74	71	80.5	25.6	5.2	3	1881	Milton, Del.	Perth Amboy, N. J.
5225		Sch.	Clara A. Benner	38	36	59.3	20.9	7.9	2	1867	Friendship, Me.	Rockland, Me.
126003	K. G. R. P.	Sch.	Clara A. Donnell	1,177	990	203.8	41.1	20.0	9	1899	Bath, Me.	Boston, Mass.
126079	K. H. P. T.	Sch.	Clara A. Phinney	480	388	152.0	34.4	11.4	7	1890	do.	Mobile, Ala.
126370		Sch.	Clara B. Kennard	79	75	77.3	25.2	6.3	2	1886	North Weymouth, Mass.	Deer Isle, Me.
127315	K. N. V. H.	Sch.	Clara E. Connee	138	124	90.3	24.5	9.2	18	1888	Bear River, Nova Scotia	Providence, R. I.
127056	K. M. C. R.	Sch.	Clara E. Randall	950	863	182.7	37.2	18.5	8	1894	Bath, Me.	Portland, Me.
203764		Sch.	Clara G. Silva	81	50	85.2	21.5	9.6	12	1906	Essex, Mass.	Gloucester, Mass.
4047		Sch.	Clara H. Cowart	34	33	58.4	19.0	4.7	2	1856	Dorchester County, Md.	Washington, D. C.
125315		Sch.	Clara J. Bewley	40	26	59.8	22.0	6.0	2	1874	Smyrna, Del.	Newport News, Va.
125073		Sch.	Clara J. Howelh	28	28	63.0	20.0	5.5	3	1872	Somerset County, Md.	Crisfield, Md.
126857		Slp.	Clara M. Delano	5	5	25.5	9.6	4.6	1	1892	Friendship, Me.	Vinalhaven, Me.
126718		Slp.	Clara M. Gross	6	5	24.4	9.1	5.1	1	1890	Deer Isle, Me.	Do.
125431		Sch.	Clara M. Leonard	56	53	73.8	22.0	5.9	3	1875	Oxford, Md.	Alexandria, Va.
126255		Sch.	Clara M. Littlefield	63	60	71.8	20.5	9.0	9	1892	Gloucester, Mass.	Pensacola, Fla.
207375		Sch.	Clara N. Havens	9	6	46.0	13.6	3.0	3	1910	Millville, N. J.	Bridgeton, N. J.
127020		Sch.	Clara P. Sewall	52	50	75.8	19.6	8.0	6	1894	Gloucester, Mass.	Pensacola, Fla.
126727		Sch.	Clara R. Harwood	58	55	71.0	20.4	8.5	7	1891	do.	Do.
127041		Sch.	Clara and Mabel	34	32	54.0	13.3	5.6	2	1848	Rockaway, N. Y.	Rockland, Me.
127610		Sch.	Clarence H.	14	14	54.0	14.2	4.0	2	1901	Shallotte, N. C.	Wilmington, N. C.
126520		Sch.	Clarence J. Fillmore	410	389	101.0	31.0	10.3	6	1889	West Bay City, Mich.	Port Huron, Mich.
126588		Sch.	Clarence and Eva	10	9	45.3	14.4	3.2	2	1889	Cambridge, Md.	Baltimore, Md.
126057		Slp.	Claremont	6	5	32.0	10.5	4.1	2	1879	Bristol, Me.	Belfast, Me.
126031		Sch.	Clarence	7	6	36.0	10.0	3.1	2	1882	Stratford, Conn.	Bridgeton, Conn.
126317		Sch.	Clarence	10	9	56.2	15.2	2.6	5	1885	Cambridge, Md.	Baltimore, Md.
205726		Slp.	Clarence Crockett	9	7	44.6	14.7	3.0	3	1908	Deep Creek, Va.	Crisfield, Md.
125003		Sch.	Clarence Hodson	15	14	43.6	19.3	4.4	2	1878	Crisfield, Md.	Norfolk, Va.
126981	K. L. S. B.	Sch.	Clarence A. Holland	200	179	126.5	23.9	8.2	4	1893	Bathel, Del.	Seaford, Del.
126005	K. G. T. V.	Sch.	Clarence H. Venner	934	814	184.7	38.0	20.4	8	1880	Newburyport, Mass.	Hyannis, Mass.
26129	H. S. J. R.	Sch. y.	Clarina	171	171	87.9	24.4	8.6	3	1861	Searsport, Me.	Boston, Mass.
127581		Sch.	Clariisa	12	10	43.3	14.3	3.2	3	1901	Blow, Miss.	Mobile, Ala.
127632	K. R. P. S.	Sch. y.	Clarissa	43	38	67.0	17.0	8.1	7	1901	East Boothbay, Me.	Philadelphia, Pa.
130082		Slp.	Clark Brothers	13	12	37.5	15.0	4.4	1	1875	Noank Conn.	Perth Amboy, N. J.
202546		Sch.	Clark and Willie	24	21	66.0	18.9	4.6	7	1905	Oriole, Md.	Crisfield, Md.
209206		Slp.	Claud W. Somers	8	6	42.6	14.0	3.0	2	1911	Youngs Creek, Va.	Cape Charles, Va.
126786		Slp.	Claudia	11	6	36.6	14.5	3.7	3	1891	Dividing Creek, N. J.	Bridgeton, N. J.
127472		Slp.	Claudia	5	5	36.0	11.6	2.7	4	1900	Witman, Md.	Annapolis, Md.
127490		Sch.	Claudia V.	113	79	97.0	24.6	10.4	18	1902	Gloucester, Mass.	Gloucester, Mass.
126405		Sch.	Claudia V.	22	21	46.8	16.5	4.1	3	1876	Islip, N. Y.	Richmond, Va.
126405		Sch.	Claudia May	10	9	58.0	14.0	4.2	4	1886	Solomons Island, Md.	Crisfield, Md.
126788		Sch.	Clem	5	5	44.4	11.2	2.8	1	1891	Smyrna, N. C.	Beaufort, N. C.
4534		Sch.	Clement	45	42	58.0	17.7	6.2	2	1827	Vinalhaven, Me.	Machias, Me.
126314		Sch.	Clement Travers	85	81	85.9	23.8	7.0	4	1885	Mathews County, Va.	Baltimore, Md.
125711		Sch.	Cleona	6	6	34.0	10.0	4.7	1	1880	Millford Haven, Va.	Newport News, Va.
127018		Slp.	Cleo	6	6	32.4	12.2	3.2	2	1894	Flamingo, Fla.	Key West, Fla.
205015	K. W. N. L.	Sch.	Cleona	956	869	193.2	35.0	17.6	5	1908	Noank, Conn.	Philadelphia, Pa.
204824	L. B. F. N.	Slp. y.	Cleona	32	32	59.4	15.5	7.1	2	1902	City Island, N. Y.	New York, N. Y.
126897		Sch.	Cleopatra	11	10	34.0	14.4	3.3	0	1886	Long Point Island, Cal.	San Francisco, Cal.
126116		Sch.	Cleveland	10	9	43.5	11.2	1.1	3	1883	Key West, Fla.	Key West, Fla.
126806		Sch.	Cleveland	9	9	43.0	13.9	3.4	3	1885	Pocomoke City, Md.	Tappahannock, Va.
127217		Slp.	Clifford C.	16	12	36.8	14.9	4.2	1	1897	Colonels Island, Ga.	Savannah, Ga.
205604		Slp.	Clifford Oscar	15	12	49.8	16.7	4.0	5	1908	Deals Island, Md.	Crisfield, Md.
126609	K. G. R. J.	Sch.	Clifford I. White	260	250	122.2	32.5	10.4	6	1889	Harrington, Me.	Machias, Me.
126485	K. Q. M. B.	Sch.	Clifford N. Carver	1,101	973	188.9	39.5	18.6	9	1900	Bath, Me.	New York, N. Y.
126456		Slp.	Climax	7	6	31.0	11.0	3.2	1	1867	Bellport, N. Y.	Hartford, Conn.
126348		Sch.	Clinton	23	22	50.8	17.2	4.6	2	1886	Millbridge, Me.	Castine, Me.
127211	K. N. F. P.	Sch.	Clinton	1,796	1,796	282.0	37.0	21.2	4	1881	Newcastle, England	New York, N. Y.
204263	K. W. D. S.	Sch.	Clinton	147	105	109.0	25.1	11.9	4	1907	Gloucester, Mass.	Gloucester, Mass.
202216		Sch. y.	Clio	21	46	46.0	15.5	6.3	2	1905	Boston, Mass.	Boston, Mass.
4042		Sch.	Clipper	24	13	50.0	17.2	5.8	9	1848	Somerset County, Md.	Camden, N. J.
125577		Lgr.	Clodfiller	5	5	33.8	10.5	3.1	1	1877	Little Calhou, La.	Brashear, La.
126905		Slp.	Clover	15	14	33.0	11.3	3.1	2	1888	Alexandria Bay, N. Y.	Cape Vincent, N. Y.
125380		Sch.	Clyde	13	12	37.1	16.1	4.5	5	1875	Indian Key, Fla.	Key West, Fla.
125617		Sch.	Clyde	10	9	58.0	14.1	4.2	6	1876	Solomons Island, Md.	Baltimore, Md.
126377		Sch.	Clyde	9	8	50.0	12.6	3.2	2	1886	Cambridge, Md.	Do.
127377		Slp.	Clyde	14	10	37.0	16.1	3.8	1	1899	Shipyard, Ga.	Beaufort, S. C.
127526		Sch.	Clyde	7	7	49.0	12.4	3.3	1	1901	Oriole, Md.	Richmond, Va.
125675		Sch.	Clytle	24	23	58.0	17.0	5.0	2	1878	Baltimore, Md.	Baltimore, Md.
127212		Slp.	Clytle	7	7	30.5	10.0	4.5	2	1887	Little Deer Isle, Me.	Deer Isle, Me.
127585		Sch.	Clytle	40	36	81.0	21.0	6.5	2	1901	Solomons Island, Md.	Tappahannock, Va.
5810		Slp.	Coal Oil John	7	7	43.5	14.7	3.3	5			Crisfield, Md.
207355	L. B. K. N.	Sch.	Coaldale	831	733	182.8	35.0	14.7	3	1910	Noank, Conn.	New York, N. Y.
127630		Sch.	Coaster	5	5	39.4	10.8	2.4	1	1902	Morehead City, N. C.	Beaufort, N. C.

1 Formerly British schooner Seraphine.

* Formerly schooner John A. Dix.

3 Formerly schooner William Butman.

4 Formerly sloop Nettle.

5 Formerly British et. s. Clintonia.

MERCHANT SAILING VESSELS OF THE UNITED STATES—Continued.

Official No.	Signal letters.	Rig.	Name of vessel.	Gross tonnage.	Net tonnage.	Length.	Breadth.	Depth.	Crew.	When built.	Where built.	Home port (where permanent document issues).
						Feet.	Feet.	Feet.				
206899		*Slp.	Coax Me.	6	6	29.7	10.8	2.5	2	1905	Matagorda, Tex.	Port Lavaca, Tex.
204844	K. W. L. T.	*Sch.	Cocalico	956	869	193.2	35.0	17.6	4	1907	Noank, Conn.	Philadelphia, Pa.
127031		Slp.	Coehco	5	5	25.9	9.8	4.6	1	1894	Cushing, Me.	St. George, Me.
200655		Slp. y.	Cock Robin	18	13	45.0	12.4	6.1	2	1894	Bristol, R. I.	New Haven, Conn.
126856		*Sch.	Cohocton	671	643	158.2	33.8	15.8	3	1891	Noank, Conn.	New York, N. Y.
127760		Sch.	Coler	7	5	42.0	12.0	2.5	1	1903	Beaufort, N. C.	Beaufort, N. C.
127341	K. P. C. H.	*Sch.	Coleraine	954	865	193.6	35.0	17.6	4	1899	Noank, Conn.	Philadelphia, Pa.
125093	J. M. R. K.	Sch.	Collin C. Baker	410	389	132.5	31.6	14.7	3	1873	Bath, Me.	Philadelphia, Pa.
126782	K. J. T. Q.	Sch.	Collins W. Walton	450	381	149.6	34.1	11.2	6	1891	do	Philadelphia, Pa.
127489		*Sch.	Colombo	8	6	35.7	13.9	2.7	2	1900	Deltisle, Miss.	Gulfport, Miss.
5143		Sch.	Col. Baker	76	72	74.0	26.0	5.4	2	1864	San Francisco, Cal.	San Francisco, Cal.
126712		Sch.	Col. S. A. Graham	20	14	62.0	16.6	4.6	3	1891	Shad Point, Md.	Crisfield, Md.
5879		Slp.	Col. S. H. Gover	8	7	33.0	13.9	3.3	4	1870	Baltimore, Md.	Baltimore, Md.
126410		Sch.	Col. R. Johnson Colton	10	9	56.0	12.2	4.1	4	1886	Solomons Island, Md.	do.
92350		Sch.	Columbia	69	56	66.0	21.9	9.1	10	1891	Greenport, N. Y.	New York, N. Y.
127354	K. P. D. V.	Slp. y.	Columbia	145	118	104.8	24.2	18.1	2	1899	Bristol, R. I.	Bristol, R. I.
137363		Sch.	Columbia	21	13	47.5	16.5	4.5	5	1899	Dividing Creek, N. J.	Bridgeton, N. J.
127369	K. P. J. N.	Sch.	Columbia	693	584	181.0	38.5	13.7	10	1899	Hoquiam, Wash.	San Francisco, Cal.
127375		Slp.	Columbia	7	7	39.5	14.5	3.4	4	1899	Fairmount, Md.	Crisfield, Md.
127378		Sch.	Columbia	55	45	68.2	22.3	4.4	2	1899	Norfolk, Va.	Norfolk, Va.
127389		Sch.	Columbia	26	25	51.2	16.8	5.2	7	1900	Key West, Fla.	Tampa, Fla.
127396		Sch.	Columbia	9	6	45.0	15.0	3.0	1	1900	Pocomoke City, Md.	Baltimore, Md.
127441		Slp.	Columbia	6	6	39.3	13.9	3.7	4	1901	Hunting Creek, Va.	Crisfield, Md.
127572		Slp.	Columbia	15	12	50.0	15.6	3.6	1	1901	Belhaven, N. C.	Newbern, N. C.
127594		Sch.	Columbia	6	6	28.5	10.6	4.0	1	1901	Ketchikan, Alaska	Suiter, Alaska
127615		Slp.	Columbia	8	6	41.5	16.2	2.7	1	1903	Wysocking, N. C.	Crisfield, Md.
200018		Slp.	Columbia	49	46	79.0	22.8	6.3	4	1874	Mundy Point, Va.	Tappahannock, Va.
125285		Sch.	Columbus	36	34	57.0	21.0	4.6	1	1861	San Francisco, Cal.	San Francisco, Cal.
5145		Sch.	Columbus	19	18	43.8	15.8	4.0	1	1892	Clearcreek, Tex.	Galveston, Tex.
126531		Slp.	Columbus	20	13	50.3	19.4	3.7	5	1904	Handsboro, Miss.	New Orleans, La.
201619		Sch.	Comanche	37	37	49.0	20.5	6.2	0	1852	Brooklyn, N. Y.	New York, N. Y.
4708		Sch.	Comet	54	52	63.0	23.0	5.5	3	1825	Brookhaven, N. Y.	do.
5907		Slp.	Comet	9	9	35.0	14.0	4.0	2	1867	Greenport, N. Y.	Sag Harbor, N. Y.
127520		Sch.	Comet	12	10	43.2	13.9	3.2	2	1901	Bayou Labatre, Ala.	Gulfport, Miss.
206987		*Sch.	Comet	7	5	35.0	12.8	2.4	1	1907	Matagorda, Tex.	Corpus Christi, Tex.
4980		Slp.	Comfort	29	27	51.6	16.6	4.2	3	1867	Camden, N. J.	Tuckerton, N. J.
127126		Cat.	Comfort	5	5	24.9	11.8	3.5	1	1896	Osterville, Mass.	Chatham, Mass.
127464	K. Q. H. B.	Sch.	Commerce	658	621	184.0	38.6	13.6	9	1900	Alameda, Cal.	San Francisco, Cal.
125005		Sch.	Commodore	550	510	170.8	33.8	11.8	6	1880	Carrollton, Mich.	Buffalo, N. Y.
126285		Sch.	Commodore	20	19	57.6	16.0	4.5	2	1885	St. Michaels, Md.	Annapolis, Md.
126973		Sch.	Commodore	8	8	36.0	13.8	3.6	2	1893	Galveston, Tex.	Port Lavaca, Tex.
126160		Slp.	Commodore J. G. Hill	15	14	37.7	15.2	4.1	4	1883	Bayport, N. Y.	New York, N. Y.
127698		Ywl.	Companion	14	14	47.0	12.5	5.0	2	1901	Providence, R. I.	Providence, R. I.
125585	J. S. H. D.	Sch.	Compeer	347	308	140.5	32.5	11.2	7	1877	Fairhaven, Cal.	San Francisco, Cal.
205940		Slp.	Comrade	33	25	50.4	17.9	4.8	2	1908	Pocomoke City, Md.	New York, N. Y.
208823		Slp.	Conception	6	6	28.0	11.8	6.0	2	1911	Naguabo, P. R.	San Juan, P. R.
125386		Sch.	Concord	98	71	83.0	22.9	8.9	6	1875	Gloucester, Mass.	Honolulu, Hawaii.
126222		Slp.	Concord	22	21	51.0	17.0	5.0	3	1880	New London, Conn.	Marblehead, Mass.
4640		Sch.	Concordia	27	18	56.5	19.3	4.0	3	1853	Bonfouca, La.	Gulfport, Miss.
127607		Sch.	Concordia	17	10	46.9	16.2	3.6	3	1902	Bloxil, Miss.	New Orleans, La.
106456	K. D. Q. B.	*Sch.	Conemaugh	1,774	1,714	254.0	40.5	24.3	10	1879	Liverpool, England	Port Arthur, Tex.
204692	K. W. J. R.	*Sch.	Conewago	956	869	193.2	35.0	17.6	4	1907	Noank, Conn.	Philadelphia, Pa.
127620		Sch.	Confidence	9	8	38.8	14.9	2.6	2	1902	Bloxil, Miss.	Mobile, Ala.
4745		Slp.	Congress	36	34	47.0	20.5	6.0	2	1853	Brooklyn, N. Y.	New York, N. Y.
2972	J. R. C. T.	*Sch.	Conneaut	1,690	1,620	280.0	38.1	20.2	10	1875	Wilmington, Del.	Port Arthur, Tex.
127130		*Sch.	Connelly Bros	751	694	201.0	36.0	13.5	6	1896	Marine City, Mich.	Chicago, Ill.
202127	K. T. W. B.	Sch.	Conqueror	139	104	107.6	25.4	11.4	20	1905	Essex, Mass.	Gloucester, Mass.
200447		Sch.	Constance	18	10	45.0	17.2	4.2	2	1903	Belhaven, N. C.	Edenton, N. C.
202345		Sch.	Constancia	9	8	30.2	9.8	4.0	3	1903	Cabo Rojo, P. R.	San Juan, P. R.
126571	K. G. N. T.	Sch. y.	CONSTELLATION	157	149	123.7	24.9	12.9	21	1889	City Island, N. Y.	Boston, Mass.
127175		Sch.	CONSTITUTION	3,862	3,629	451.8	44.2	22.3	9	1897	Superior, Wis.	Cleveland, Ohio.
127758		Slp.	Constitution	11	6	42.5	15.8	3.2	1	1903	Wysocking, N. C.	Newbern, N. C.
126462		Sch.	Consuela	12	11	40.3	15.9	3.4	2	1887	Fowl River, Ala.	Mobile, Ala.
5606		Sch.	Cooper	61	61	68.4	23.3	6.5	3	1865	Sharptown, Md.	Washington, D. C.
127434		Slp.	Coot	5	5	25.2	10.4	4.0	1	1900	Bridgport, Conn.	Bridgport, Conn.
125820		Sch.	Copla	11	11	35.6	13.4	5.2	0	1880	Somerset, Mass.	Annapolis, Md.
5553		Sch.	Copy	86	61	73.6	24.7	8.2	3	1854	Port Jefferson, N. Y.	Greenport, N. Y.
126100		Sch.	Coquelle	103	97	92.9	29.5	6.4	5	1883	Coquelle River, Oreg.	Coos Bay, Oreg.
5896		Slp.	Coquette	5	5	30.6	11.0	2.8	1	1870	Norfolk, Va.	Norfolk, Va.
5921		Sch.	Coquette	12	11	39.6	11.9	5.3	6	1870	Boothbay, Me.	Southwest Harbor, Me.
125760		Sch.	Cora	44	41	70.0	17.2	6.2	3	1879	Benton Harbor, Mich.	Marquette, Mich.
126698		Sch.	Cora	12	7	57.5	14.0	4.0	7	1882	Calvert County, Md.	Seaford, Del.
127136		Slp.	Cora	6	6	34.8	12.5	3.6	1	1896	Clayton, N. Y.	Cape Vincent, N. Y.
127226		Sch.	Cora	9	6	35.8	13.1	3.2	1	1897	Calcasieu Pass, La.	Brashear, La.
126566		Sch.	Cora A	370	327	146.4	31.5	11.2	6	1889	Manitowoc, Wis.	Chicago, Ill.
127690		Cat.	Cora B	7	7	30.5	12.0	3.0	1	1897	Port Republic, N. J.	Somers Point, N. J.

1 Formerly schooner Mary F. Kelly.

2 Formerly schooner Concord.

3 Formerly Hawaiian schooner Concord.

4 Formerly British ship Lornly.

5 Formerly schooner-barge Atlas.

6 Formerly st. s. Brashear.

7 Formerly schooner-barge Lone Star.

† Composition bronze.

MERCHANT SAILING VESSELS OF THE UNITED STATES—Continued.

Official No.	Signal letters.	Rig.	Name of vessel.	Gross tonnage.	Net tonnage.	Length.			Depth.	Crew.	When built.	Where built.	Home port (where permanent document issued).
						Feet.	Feet.	Feet.					
126843		Slp.	Cora F.	8	7	32.0	11.0	4.8	2	1802	Bramen, Me.	Castine, Me.	
125459	J. R. K. D.	Sch.	Cora Green.	247	235	117.0	28.0	10.0	5	1875	Bangor, Me.	Bangor, Me.	
126810		Slp.	Cora Lee.	9	8	33.1	12.7	3.4	2	1801	Key West, Fla.	Key West, Fla.	
126921	K. L. M. F.	Sch.	Cora M.	143	136	97.8	26.5	7.8	4	1832	Cherryfield, Me.	Machias, Me.	
127108		Slp.	Cora S.	9	9	35.8	11.3	3.1	1	1895	Newell, Wash.	Ketchikan, Alaska.	
126812		Slp.	Cora A. Baker.	11	6	38.2	13.3	4.5	3	1891	Chincoteague, Va.	Crisfield, Md.	
126182		Sch.	Cora E. Moore.	23	22	60.2	17.0	5.1	2	1833	Green Hill, Md.	Do.	
127634	K. R. P. C.	Sch.	Cora F. Cressy.	2,499	2,089	273.0	45.4	27.9	11	1902	Bath, Me.	Bath, Me.	
5830		Slp.	Cora L. Griffing.	11	10	38.0	15.0	3.7	2	1870	Greenport, N. Y.	Greenport, N. Y.	
125535		Sch.	Cora L. McKenney.	21	20	50.8	17.7	4.6	2	(†)	Alexandria, Va.	Alexandria, Va.	
100584	K. L. W. R.	Sch.	Corapeake.	234	222	134.8	23.9	8.8	4	1864	Bethel, Del.	Norfolk, Va.	
127536		Sch.	Corazon de Maria.	34	27	59.6	17.7	6.6	5	1877	San Juan, P. R.	San Juan, P. R.	
205885		Slp.	Cordle S.	7	6	43.0	14.0	3.0	1	1908	Cashville, Va.	Cape Charles, Va.	
4505		Sch.	Corinna M.	41	39	62.6	19.9	6.6	1	1857	Middletown, Conn.	Bangor, Me.	
127466		Lgr.	Corinne.	6	5	36.0	11.3	3.5	1	1900	Morgan City, La.	Brashear, La.	
125744		Slp.	Cornelia.	5	5	30.2	12.0	3.1	0	1874	Brooklyn, N. Y.	New York, N. Y.	
125865		Sch.	Cornelia.	100	95	86.0	21.0	8.2	4	1880	Clayton, N. Y.	Oswego, N. Y.	
4726		Slp.	Cornelius Britton.	25	23	49.4	17.0	4.5	2	1852	Browns Point, N. J.	Newport News, Va.	
5873		Sch.	Cornelius H. Delamater.	50	47	68.0	22.9	5.0	6	1870	Washington, N. J.	New York, N. Y.	
126956	K. L. Q. P.	Sch. y.	CORONA.	136	129	104.3	24.0	16.4	23	1893	Bristol, R. I.	Do.	
127544	K. Q. R. F.	Sch.	Corona.	119	82	101.4	24.4	9.8	18	1901	Essex, Mass.	Gloucester, Mass.	
77461	K. Q. T. B.	Bkn.	Coronado.	1,058	970	210.5	34.1	19.2	13	1874	Sunderland, England.	San Francisco, Cal.	
126346	K. D. J. B.	Sch. y.	Coronet.	160	152	118.7	27.0	11.7	16	1885	Brooklyn N. Y.	Portland, Me.	
126455		Sch.	Coronet.	10	9	52.0	13.4	3.0	7	1887	Somerset County, Md.	Crisfield, Md.	
126519		Sch.	Coronet.	12	5	53.2	15.1	3.4	3	1888	Fishing Island, Md.	Baltimore, Md.	
125916		Sch. y.	Coronilla.	23	22	45.6	15.6	5.6	1	1881	Bath, Me.	Boston, Mass.	
127383		Sch.	Corsair.	111	78	95.5	24.0	9.8	18	1899	Essex, Mass.	Gloucester, Mass.	
125248		Sch.	Corsica.	61	58	77.6	23.2	5.1	3	1874	St. Michaels, Md.	Baltimore, Md.	
126964		Sch.	Corsica.	5	5	29.2	11.7	2.8	3	1893	Chokoloskee, Fla.	Key West, Fla.	
126549		Sch.	Cosatinporte.	5	5	30.7	10.9	2.7	1	1889	Corpus Christi, Tex.	Port Lavaca, Tex.	
5234		Sch.	Cosmopolitan.	41	20	59.9	19.7	7.2	12	1866	St. George, Me.	Boston, Mass.	
127648	K. T. C. M.	Slp. y.	Cossack.	16	14	43.9	12.1	7.2	2	1902	Boston, Mass.	New York, N. Y.	
127694		Sch.	Country Girl.	8	7	37.8	12.5	2.7	2	1902	Mon Louis, Ala.	Mobile, Ala.	
201105		Slp.	Country Girl.	8	8	31.8	14.0	3.8	1	1903	La Porte, Tex.	Galveston, Tex.	
127670		Sch.	Covina.	83	74	77.0	28.0	5.8	3	1902	San Francisco, Cal.	San Francisco, Cal.	
125930	J. V. H. W.	Sch.	Cox & Green.	591	501	164.3	35.8	15.7	7	1881	Newburyport, Mass.	Boston, Mass.	
203572		Slp.	Cozy.	12	9	40.8	12.9	3.3	4	1906	Sanford, Va.	Chincoteague, Va.	
127483		Lgr.	Cracker Jack.	6	5	33.0	11.1	3.2	1	1899	Bayou Shaffer, La.	Brashear, La.	
126553		Slp.	Crazy Boy.	23	23	46.7	14.0	5.4	1	1889	Fishers Landing, N. Y.	Cape Vincent, N. Y.	
126109	K. B. W. D.	Sch.	Crescent.	465	400	150.8	34.8	12.4	6	1883	New London, Conn.	Newburyport, Mass.	
126375		Slp.	Crescent.	12	11	32.0	13.8	3.9	1	1886	Brooklyn, N. Y.	Patchogue, N. Y.	
200589	K. S. V. D.	Sch.	Crescent.	1,443	1,334	240.4	44.0	19.0	11	1904	Fairhaven, Cal.	San Francisco, Cal.	
201435		Slp.	Creston W. Ford.	6	6	38.0	14.0	3.3	4	1904	Fairmount, Md.	Crisfield, Md.	
127180		Sch.	Crete.	2,083	1,910	288.6	44.6	19.1	7	1897	West Bay City, Mich.	Cleveland, Ohio.	
5582		Slp.	Cricket.	8	5	35.5	12.4	3.1	3	1868	Baltimore, Md.	Wilmington, Del.	
205782		Sch.	Criolla.	9	9	38.5	13.3	4.0	3	1908	Mayaguez, P. R.	San Juan, P. R.	
126308		Slp.	Cris.	10	9	41.0	14.8	3.4	2	1885	Cambridge, Mass.	Annapolis, Md.	
127237		Sch.	Cristine.	15	15	35.3	14.3	5.2	2	1898	Port Blakely, Wash.	Juneau, Alaska.	
127523		Sch.	Crockett.	62	56	65.0	24.2	5.3	2	1901	San Francisco, Cal.	San Francisco, Cal.	
125176		Slp.	Crosby.	6	6	26.4	11.0	4.9	0	1873	Scituate, Mass.	Boston, Mass.	
126907		Slp.	Crown.	9	9	36.2	13.2	3.9	3	1891	Greenback, Va.	Chincoteague, Va.	
127569		Sch.	Cruiser.	11	11	35.6	12.1	4.9	1	1901	St. Petersburg, Fla.	Tampa, Fla.	
201672		Sch. y.	Cruiser.	28	10	50.6	16.7	7.4	0	1904	East Boothbay, Me.	Marblehead, Mass.	
127128		Cat.	Crusader.	7	6	25.0	11.6	3.5	1	1896	Osterville, Mass.	Nantucket, Mass.	
127740	K. S. H. W.	Sch. y.	Crusader II.	66	66	83.1	20.1	8.9	10	1903	New York, N. Y.	New London, Conn.	
4801		Slp.	Crystal Palace.	16	15	43.3	15.0	4.4	1	1853	Patchogue, N. Y.	New Haven, Conn.	
5626		Slp.	Crystal Palace.	6	5	36.0	10.0	2.6	4	1896	Wilmington Island, Ga.	Crisfield, Md.	
127224		Sch.	Crystal Wave.	32	32	62.5	16.8	6.2	2	1896	Wilmington Island, Ga.	Savannah, Ga.	
127684		Sch.	Cuba.	44	44	72.5	19.6	8.6	7	1902	Essex, Mass.	Galveston, Tex.	
127486		Sch.	Cuevas.	11	7	30.0	16.3	2.9	3	1900	Blount, Miss.	Guilford, Miss.	
206288		Sch.	Culebra.	70	7	70.1	16.3	2.9	3	1911	Pensacola, Fla.	Pensacola, Fla.	
201673	K. T. P. H.	Sch.	Cumru.	1,780	1,672	256.0	43.0	20.0	6	1905	Noank, Conn.	Philadelphia, Pa.	
5469		Sch.	Curlew.	13	12	39.9	13.0	3.9	1	1868	Bath, Me.	New Haven, Conn.	
126170		Sch.	Curlew.	32	26	66.0	19.6	5.5	3	1883	Pocomoke City, Md.	Crisfield, Md.	
126734		Slp.	Cursive.	9	9	28.0	11.4	6.0	1	1891	North Haven, Me.	Rockport, Me.	
126030		Sch.	Curtis.	19	18	54.1	15.6	4.5	1	1882	St. Michaels, Md.	Crisfield, Md.	
127551		Slp.	Cyclone.	8	6	41.5	13.6	3.5	1	1901	Mappesburg, Va.	Cape Charles, Va.	
127659	K. R. S. D.	Sch. y.	Cygnat.	29	26	58.1	15.0	7.7	5	1902	Boston, Mass.	New York, N. Y.	
125954		Sch.	Cynthia.	9	6	50.6	14.7	4.2	1	1881	St. Michaels, Md.	Elizabeth City, N. J.	
127511		Slp.	Cynthia.	11	8	38.8	14.8	3.8	1	1901	Buzzard Island, Ga.	Savannah, Ga.	
202956		Sch.	Cynthia.	137	98	105.5	24.5	11.0	18	1906	Gloucester, Mass.	Gloucester, Mass.	
126530		Sch.	Cynthia Jane.	14	11	43.9	15.6	3.5	1	1888	St. Andrews Bay, Fla.	Pensacola, Fla.	
125424		Slp.	Cyrus F. Pell.	15	15	38.0	15.8	4.1	1	1875	City Island, N. Y.	New Haven, Conn.	

1 Formerly schooner Cora M.

2 Formerly British schooner Corn M.

3 Formerly schooner Ivy Blades.

4 Formerly Spanish schooner Corazon de Maria.

5 Formerly schooner-yacht Colonia.

6 Formerly British ship Walkato.

7 Formerly German bark J. C. Pfüger.

8 Formerly bark J. C. Pfüger.

† Rebuilt, 1875.

MERCHANT SAILING VESSELS OF THE UNITED STATES—Continued.

Official No.	Signal letters.	Rig.	Name of vessel.	Gross tonnage	Net tonnage.	Length.	Breadth.	Depth.	Crew.	When built.	Where built.	Home port (where permanent document issues).
						Feet.	Feet.	Feet.				
6921		Sch.	D. Hebert.....	17	16	50.0	17.0	3.8	2	1876	Biloxi, Miss.....	Brashear, La.
6222		Sch.	D. P.....	82	78	81.0	23.1	7.2	3	1849	Belfast, Me.....	Machias, Me.
6542		Slp.	D. A. Newings.....	8	8	34.9	12.9	3.5	2	1856	New York, N. Y.....	Norfolk, Va.
6843		Sch.	D. A. Wells.....	56	53	62.0	18.3	6.6	2	1874	Sack Bay, Mich.....	Grand Haven, Mich.
6619		Sch.	D. A. Wilson.....	91	61	82.6	22.1	8.0	5	1869	Salisbury, Mass.....	Salem, Mass.
157650		Sch.	D. B. Wade.....	9	9	43.0	12.0	2.7	1	1902	Morehead City, N. C.....	Beaufort, N. C.
6801		Sch.	D. C. Adams.....	29	19	56.5	18.2	5.5	3	1873	Mauricetown, N. J.....	Newport News, Va.
157434		Slp.	D. E. Robertson.....	7	6	37.5	12.1	3.1	1	1895	Morgan City, Ala.....	Brashear, La.
157046		Sch.	D. F. Collier.....	5	5	46.4	10.9	2.8	2	1876	Crisfield, Md.....	Baltimore, Md.
157295	K. H. R. J.	Sch.	D. H. Rivers.....	1,072	963	190.8	38.7	19.1	8	1890	Thomaston, Me.....	Thomaston, Me.
157286	K. H. R. N.	Sch.	D. J. Sawyer.....	343	288	136.8	32.4	10.8	6	1890	Jonesport, Me.....	San Juan, P. R.
6861		Sch.	D. J. Wheaton.....	48	35	63.5	19.8	6.0	2	1875	Swansgut, Va.....	Norfolk, Va.
6732		Sch.	D. K. Clint.....	729	692	168.6	32.0	18.8	6	1872	East Saginaw, Mich.....	Toledo, Ohio.
35311		*Sch.	D. L. Filer.....	357	339	156.6	30.0	10.0	6	1871	Manistee, Mich.....	Chicago, Ill.
157417		Sch.	D. L. Trafton.....	40	38	65.5	18.0	8.0	8	1895	Essex, Mass.....	Mobile, Ala.
6924		Sch.	D. P. Mulford.....	30	24	54.0	18.3	4.4	3	1876	Bridgeton, N. J.....	Alexandria, Va.
157523		Slp.	D. W. White.....	6	6	38.4	12.3	3.2	4	1898	Deals Island, Md.....	Crisfield, Md.
157101		Sch.	D. Neer Taylor.....	24	16	56.1	15.8	4.3	4	1883	Messongo, Va.....	Do.
6174		Sch.	Daotah.....	57	54	67.0	19.0	6.2	2	1858	Essex, Mass.....	Boston, Mass.
157369		Sch. y.	DAOMAR.....	62	53	89.7	20.9	9.1	7	1887	City Island, N. Y.....	New York, N. Y.
95291		Sch.	Daisie.....	34	32	63.5	16.0	5.6	3	1874	Rockyhill, Conn.....	Baltimore, Md.
6762	J. M. H. Q.	Bg.	Daisy (whaling).....	439	383	123.0	31.6	17.1	13	1872	Greenport, N. Y.....	New Bedford, Mass.
157016		Slp.	Daisy.....	7	6	30.0	11.4	3.9	2	1881	Greenport, N. Y.....	Sag Harbor, N. Y.
157071		Slp.	Daisy.....	20	20	43.3	16.6	4.9	1	1882	Baltimore, Md.....	Norfolk, Va.
157168		Sch.	Daisy.....	6	6	38.5	10.3	3.2	3	1885	Barnstable County, Md.....	Annapolis, Md.
157176		Slp.	Daisy.....	5	5	26.6	11.3	2.8	1	1886	Matagorda, Tex.....	Port Lavaca, Tex.
200257		Sch.	Daisy.....	8	8	35.0	12.8	3.8	0	1903	Cedar Bayou, Tex.....	Galveston, Tex.
157317	K. J. S. G.	Sch.	Daisy Farin.....	466	384	151.6	34.2	11.8	7	1891	Bath, Me.....	Bath, Me.
157081	J. W. N. P.	Bkn.	Daisy Read.....	468	364	136.3	31.3	13.0	8	1882	Harrington, Me.....	New York, N. Y.
157232		Sch.	Daisy S.....	5	5	28.1	11.0	3.0	2	1888	Bay Point, Fla.....	Apalachicola, Fla.
157247		Sch.	Daisy Woods.....	26	24	60.0	20.0	3.7	2	1889	Bayou Terrebonne, La.....	Gulfport, Miss.
157254		Slp.	Daisy M. Tall.....	10	9	42.2	15.3	3.3	5	1888	Madison, Md.....	Baltimore, Md.
201822		Sch.	Dakotah.....	22	11	53.1	20.0	3.5	5	1904	Biloxi, Miss.....	New Orleans, La.
202745		Sch.	Dale.....	11	11	45.2	13.0	4.5	1	1905	Atlantic, N. C.....	Beaufort, N. C.
53274	L. B. Q. C.	*Sch.	DALLAS.....	1,148	1,148	264.0	38.0	22.0	8	1892	West Superior, Wis.....	Port Arthur, Tex.
157673		Sch.	Damasus.....	19	12	46.0	16.9	3.1	4	1902	Biloxi, Miss.....	Gulfport, Miss.
157283	K. H. N. W.	Sch.	Damietta and Joanna.....	330	273	132.5	31.8	10.6	7	1890	Yarmouth, Me.....	Portland, Me.
157323		Sch.	Dan.....	21	21	58.5	17.0	4.7	2	1891	St. Michaels, Md.....	Baltimore, Md.
157585		Slp.	Dana Boale.....	9	7	45.0	14.0	3.0	1	1901	Cape Charles, Va.....	Cape Charles, Va.
6296		Slp.	Dandy.....	45	38	57.3	20.5	6.7	1	1855	Elizabeth, N. J.....	New York, N. Y.
157696		*Sch.	Daniel.....	60	48	64.0	21.5	4.5	3	1901	Alexandria, Va.....	Alexandria, Va.
201284	K. T. H. J.	Sch.	Daniel Bailey.....	281	234	134.2	29.6	9.2	4	1904	Noank, Conn.....	New York, N. Y.
157646		Slp.	Daniel Cressie.....	15	10	45.6	17.5	3.9	1	1901	Belhaven, N. C.....	Newbern, N. C.
10834	J. C. D. T.	Sch.	Daniel McLoud.....	295	253	117.6	31.0	9.0	5	1867	Port Jefferson, N. Y.....	Rockland, Me.
157026		Sch.	Daniel Sharp.....	20	13	46.3	16.5	4.4	6	1881	Bridgeton, N. J.....	Camden, N. J.
6565		Sch.	Daniel Thompson.....	79	75	80.5	25.5	5.5	3	1867	Stonypoint, N. Y.....	Perth Amboy, N. J.
6366		Sch.	Daniel Webster.....	24	22	42.9	17.9	4.5	1	1867	Bath, Me.....	Machias, Me.
157200		Slp.	Daniel H. Mayo.....	6	6	33.3	13.2	3.3	5	1887	Cambridge, Md.....	Crisfield, Md.
6804		Sch.	Daniel J. Ballard.....	16	8	46.0	17.0	5.8	3			Alexandria, Va.
157597		Sch.	Daniel M. Bateman.....	18	10	44.4	16.2	4.4	5	1901	Leesburg, N. J.....	Bridgeton, N. J.
6586		Sch.	Daniel W. Jones.....	27	26	49.8	16.0	5.0	2	1855	Somerset County, Md.....	Tappahannock, Va.
157045		Sch.	Daniel W. Jones.....	14	13	58.2	14.5	3.6	7	1881	Crisfield, Md.....	Crisfield, Md.
6303		Slp.	Daniel W. Teller.....	71	68	65.5	26.5	7.0	2	1859	Greenpoint, N. Y.....	New York, N. Y.
157631		Slp.	Danville.....	7	7	38.1	13.7	2.9	3	1901	Hudson, Md.....	Baltimore, Md.
203668		Ywl.	Darling.....	30	19	41.4	18.2	3.4	1	1906	Port Orange, Fla.....	St. Augustine, Fla.
157230		Sch.	Dart.....	11	6	38.2	14.6	3.9	3	1888	Goshen, N. J.....	Bridgeton, N. J.
157118		Sch.	Daabaway.....	16	15	51.6	15.3	2.2	2	1883	Washington, D. C.....	Washington, D. C.
6812		Slp.	Dauntless.....	29	28	53.6	17.8	3.8	2	1874	Georgetown, Me.....	Boston, Mass.
6891		Sch.	Dauntless.....	7	7	31.7	12.6	4.5	2	1876	Newport, R. I.....	Newport, R. I.
157074		Slp.	Dauntless.....	60	60	65.5	26.0	6.3	1	1882	Brooklyn, N. Y.....	New York, N. Y.
157334		Slp.	Dauntless.....	9	8	44.7	12.0	2.8	1	1891	Cape Banks, N. C.....	Beaufort, N. C.
157472		Sch.	Dauntless.....	50	33	77.8	20.8	6.4	2	1896	Wallville, Md.....	Annapolis, Md.
157484		Sch.	Dauntless.....	38	38	60.2	17.2	7.6	7	1897	Essex, Mass.....	Galveston, Tex.
157526	K. N. R. G.	Sch.	Dauntless.....	548	478	182.2	37.3	13.2	8	1898	Hoquiam, Wash.....	San Francisco, Cal.
201267		Sch.	Dauntless.....	15	9	48.6	18.4	3.4	3	1904	Biloxi, Miss.....	Gulfport, Miss.
140630	J. W. C. P.	Sch.	David Baird.....	665	632	151.8	35.8	15.9	7	1882	Bath, Me.....	Philadelphia, Pa.
157341		Sch. y.	David Dixon.....	25	24	41.6	15.4	4.8	0	1892	Detroit, Mich.....	Detroit, Mich.
157627		Sch.	David Goldstrom.....	21	20	62.2	17.9	5.1	8	1901	Oriole, Md.....	Crisfield, Md.
157128		*Sch.	David Wallace.....	1,103	1,075	216.8	36.4	17.8	4	1884	Cleveland, Ohio.....	New York, N. Y.
157067		Sch.	David K. Akin.....	51	48	66.5	22.8	4.6	2	1882	Nyack, N. Y.....	Greenport, N. Y.
157073		Sch.	David R. Lake.....	24	15	50.6	17.4	4.6	5	1882	Bridgeton, N. J.....	Bridgeton, N. J.
157094		Cat.	Dawn.....	6	5	24.0	11.0	4.0	0	1883	Mattapoisett, Mass.....	Hyannis, Mass.
157437		Sch.	Dawn.....	5	5	26.5	8.0	6.2	2	1895	Middleburg, Fla.....	Jacksonville, Fla.
6449		Sch.	Dawning Light.....	23	16	78.6	17.3	4.9	6	1861	Dorchester, N. J.....	Bridgeton, N. J.
6912		Slp.	Day.....	5	5	30.3	12.5	3.0	2	1872	Bayport, N. Y.....	Greenport, N. Y.

¹ Formerly schooner Henry B. Anthony.

² Formerly s/barge 127.

³ Formerly s/b schooner-barge Jeanie.

⁴ Formerly schooner Andrew G. Pierce, Jr.

⁵ Formerly schooner George H. Mills.

⁶ Formerly schooner Lucinda G. Potter.

MERCHANT SAILING VESSELS OF THE UNITED STATES—Continued.

Official No.	Signal letters.	Rtg.	Name of vessel.	Gross tonnage.	Net tonnage.	Length.	Breadth.	Depth.	Crew.	When built.	Where built.	Home port (where permanent document issued).
						Feet.	Feet.	Feet.				
157084	J. W. P. H.	Sch.	Daylight	660	571	157.2	35.4	15.9	7	1882	Belfast, Me.	New York, N. Y.
35372		Sch.	Dayton	462	439	184.2	30.0	9.8	6	1871	Marine City, Mich.	Port Huron, Mich.
204658	K. W. J. M.	Sch.	Dean E. Brown	719	621	182.7	38.0	13.7	8	1907	Rockland, Mo.	New Haven, Conn.
157140		Sch.	Devoe	20	15	49.6	14.3	4.0	1	1884	Newark, N. J.	Key West, Fla.
157438		Sch.	Defender	10	9	46.0	12.8	3.2	1	1895	Tampa, Fla.	Tampa, Fla.
157457	K. M. T. L.	Sch.	Defender	446	382	156.0	36.9	11.2	7	1896	Fairhaven, Cal.	San Francisco, Cal.
157499		Slp.	Defender	12	8	37.0	15.3	3.5	2	1896	River Landing, N. C.	Elizabeth City, N. C.
157676		Sch.	Defender	10	10	44.0	12.6	3.0	1	1902	Smyrna, N. C.	Beaufort, N. C.
201939		Slp.	Defender	9	7	33.0	11.4	5.6	1	1905	Cushing, Me.	Vinalhaven, Me.
157114		Sch.	Defiance	9	9	38.5	12.0	3.3	1	1883	Smyrna, N. C.	Newbern, N. C.
157402		Cat.	Defiance	5	5	23.6	11.1	3.2	0	1889	Osterville, Mass.	Hyannis, Mass.
157497		Sch.	Defiance	7	6	29.5	12.4	3.8	3	1896	Key West, Fla.	Key West, Fla.
157487	K. N. D. R.	Sch.	Defiance	604	526	179.8	37.7	13.7	8	1897	Hoquiam, Wash.	San Francisco, Cal.
205643		Slp.	Defiance	7	7	40.0	12.6	2.6	2	1908	Fairbank, Md.	Baltimore, Md.
207064	L. B. H. S.	*Sch.	DELAWANA	1,290	1,290	207.3	34.6	20.5	5	1909	Camden, N. J.	New York, N. Y.
6352		Sch.	Delaware	19	16	48.8	15.2	5.0	4	1866	Philadelphia, Pa.	Bridgeton, N. J.
6492		Sch.	Delaware	524	487	173.6	30.4	13.0	6	1868	Detroit, Mich.	Port Huron, Mich.
6652		Slp.	Delaware Oak	8	7	38.2	13.3	3.1	1	1869	Cannon Ferry, Del.	Norfolk, Va.
200428	K. S. R. L.	Sch.	DELAWARE SUN	3,708	3,470	316.0	48.0	28.9	13	1903	Quincy, Mass.	Philadelphia, Pa.
157080		Sch.	Delight	7	7	41.2	11.9	3.3	3	1882	Queen Anne County, Md.	Baltimore, Md.
157575		Slp.	Della Fox	7	5	31.4	12.8	3.5	1	1900	Sullivan Island, S. C.	Charleston, S. C.
157555		Slp.	Della Griffin	5	5	37.5	12.8	3.0	4	1899	Holland Island, Md.	Crisfield, Md.
157223		Sch.	Della Townsend	12	7	52.0	14.5	3.8	6	1888	Oriole, Md.	Do.
157156		Sch.	Dellie	26	25	52.4	16.4	5.0	3	1885	Key West, Fla.	Tampa, Fla.
157972		Lgr.	Delmaqua	7	5	33.6	12.5	3.5	1	1902	Wax Bayou, La.	Brashear, La.
201368		Slp.	Delma W	6	6	39.8	13.3	2.8	3	1904	Oriole, Md.	Crisfield, Md.
157276		*Sch.	Delta	269	266	134.0	28.9	10.3	6	1890	Algonac, Mich.	Chicago, Ill.
6816	J. P. F. W.	Sch.	De Mory Gray	401	325	131.3	32.3	9.9	5	1874	Port Jefferson, N. Y.	New London, Conn.
201126	K. T. G. C.	*Sch.	Dendron	592	559	198.0	30.1	11.8	3	1904	Elkton, Md.	Baltimore, Md.
6614		Slp.	Dennis Kelley	9	9	39.8	10.6	2.0	2		Worcester County, Md.	Chincoteague, Va.
157195		Sch.	Denver	33	31	62.0	16.2	5.3	1	1887	Sacketta Harbor, N. Y.	Cape Vincent, N. Y.
201990		Sch.	Dependen	47	41	58.8	21.5	5.9	1	1905	Holly, Fla.	Pensacola, Fla.
157136		Sch.	Depré Bros	19	11	51.4	18.0	3.9	2	1884	Madisonville, La.	New Orleans, La.
202993	K. V. H. D.	Sch. y.	Dervish	49	43	65.6	18.0	10.4	6	1906	Boston, Mass.	New York, N. Y.
157696		Sch.	Desecada	37	35	56.9	15.8	5.9	4	1879	Vega Baja, P. R.	San Juan, P. R.
6898		Slp.	Desire	7	7	30.0	12.5	3.9	0	1876	Groton, Conn.	Cold Spring, N. Y.
203200		Sch.	De Soto	37	27	59.0	20.8	4.9	6	1906	Hay St. Louis, Miss.	Gulfport, Miss.
157361		Slp.	Despatch	10	10	30.0	14.0	4.5	1	1892	San Francisco, Cal.	San Francisco, Cal.
157431	K. M. J. D.	*Sch.	Devon	724	667	174.0	35.3	14.3	2	1895	Bath, Me.	Perth Amboy, N. J.
157684		Slp.	Dew Drop	8	7	40.5	12.7	3.3	1	1902	Chesconnessex, Va.	Cape Charles, Va.
157511		Cat.	Dewey	6	6	26.2	11.9	3.6	1	1898	Harwich Port, Mass.	Marblehead, Mass.
157520		Slp.	Dewey	6	6	48.8	13.7	2.8	4	1898	Deals Island, Md.	Crisfield, Md.
6902		Slp.	De Witt	35	33	46.6	19.0	0.5	1	1850	Brooklyn, N. Y.	New York, N. Y.
6711		Sch.	Dexter	74	74	78.0	23.2	5.9	3	1871	Greensboro, Md.	Crisfield, Md.
157358		Sch.	Dilem	9	9	47.3	12.9	3.1	4	1892	North River, N. C.	Chincoteague, Va.
157244		Slp.	Diamond	9	9	27.0	13.5	4.6	3	1889	Noank, Conn.	Bag Harbor, N. Y.
200569		Slp.	Diamond	15	5	30.0	13.0	3.2	2	1898	Goshen, N. J.	Bridgeton, N. J.
157574	K. P. W. H.	Bk.	Diamond Head	1,012	952	194.2	31.2	20.2	4	1866	London, England	San Francisco, Cal.
157687		Sch.	Diana	123	89	103.0	24.4	13.8	16	1893	Essex, Mass.	Gloucester, Mass.
157348		Sch.	Dickie Bird	6	5	41.5	11.5		1	1892	Morehead City, N. C.	Beaufort, N. C.
157138		Slp.	Dietator	9	8	35.9	13.4	3.7	2	1884	Charleston, S. C.	Charleston, S. C.
157493		Sch.	Dido	5	5	26.0	10.3	4.0	2	1894	Marco, Fla.	Key West, Fla.
157590		Slp.	Digby	7	7	32.8	10.7	2.3	2	1900	Beaufort, S. C.	Beaufort, S. C.
157444	K. M. R. N.	*Sch.	Dighton	282	252	142.4	31.3	8.1	2	1896	Bath, Me.	Fall River, Mass.
6538		Sch.	Dime	7	7	39.8	10.5	2.8	1	1868	Straita, N. C.	Newbern, N. C.
157036		Cat.	Dionis	6	5	26.7	11.8	4.0	1	1881	Hyannis, Mass.	Nantucket, Mass.
202907		Sch.	Director	27	10	48.2	16.6	7.2	2	1906	East Boothbay, Me.	Portland, Me.
157395	K. L. V. C.	Slp.	DRIGO	3,004	2,845	312.0	45.1	25.6	28	1894	Bath, Me.	Bath, Me.
157186		Slp.	Dlver	144	137	89.0	28.2	7.5	1	1886	Noank, Conn.	New London, Conn.
6967		Sch.	Dlxie	5	5	40.8	10.6	2.7	4	1878	Mathews County, Va.	Crisfield, Md.
157018		Sch.	Dlxie	17	16	48.4	15.3	5.5	6	1880	Beverly, Mass.	Gloucester, Mass.
157496		Sch. y.	Dlxie	55	65	72.2	20.6	5.6	4	1897	Pocomoke City, Md.	New York, N. Y.
157665		Slp.	Dlxie	12	12	50.0	13.0	3.0	1	1898	Champlain, N. Y.	Plattsburg, N. Y.
157463		Sch.	Dola May	8	6	46.8	11.5	3.1	5	1896	Monle, Md.	Baltimore, Md.
157682		Sch.	Doll	12	9	37.8	13.0	4.2	1	1897	Brunswick, Ga.	Savannah, Ga.
6881		Sch.	Dolly Maria	9	7	49.6	12.1	3.0	5	1875	Somerset County, Md.	Crisfield, Md.
157645		Sch.	Dolores	33	31	61.6	16.4	6.0	5	1871	Arcelbo, P. R.	San Juan, P. R.
157660		Sch.	Dolores	18	12	51.2	17.2	3.8	2	1902	New Orleans, La.	New Orleans, La.
157661		Slp.	Dolorito	6	6	26.8	9.0	4.7	2	1885	Vieques, P. R.	San Juan, P. R.
6753		Sch.	Dolphin	7	7	31.8	10.0	3.1	1	1872	Nelsons Bay, N. C.	Newbern, N. C.
157033		Sch.	Dolphin	7	7	34.0	11.6	4.2	1	1881	Millbridge, Me.	Deer Isle, Me.
157079		Sch.	Dolphin	19	18	55.0	15.0	3.3	1	1882	Red Bluff, Tex.	Galveston, Tex.
157258		Sch.	Dolphin	7	6	43.5	10.5	3.0	3	1889	Annamessex, Md.	Tappahannock, Va.
157643		Slp.	Dolphin	9	9	29.3	13.2	2.7	1	1900	Port Orange, Fla.	St. Augustine, Fla.
200914		Slp.	Dolphin	12	8	36.4	15.2	2.9	1	1904	Montgomery, Ga.	Beaufort, S. C.
206070		Slp.	Domingo	5	5	27.8	9.3	4.3	2	1908	Fajardo, P. R.	San Juan, P. R.

* Formerly schooner William L. Douglas.
 * Formerly Spanish schooner Desecada.

* Formerly a British bark Gainsborough.
 * Formerly Hawaiian bark Diamond Head.

* Formerly Spanish schooner Dolores.
 * Formerly Spanish sloop Dolorito.

MERCHANT SAILING VESSELS OF THE UNITED STATES—Continued.

Official No.	Signal letters.	Rig.	Name of vessel.	Gross tonnage.	Net tonnage.	Length.	Breadth.	Depth.	Crew.	When built.	Where built.	Home port (where permanent document issues).
						Feet.	Feet.	Feet.				
6950	J. S. T. M.	*Sch.	Dom Pedro II	489	465	136.0	39.6	15.6	4	1878	Baltimore, Md.	Philadelphia, Pa.
206317		Slp.	Dona	6	5	44.4	11.4	2.6	1	1906	Lawsonia, Md.	Crisfield, Md.
157593		Slp.	Donald H. Warner	9	5	43.0	14.7	3.0	1	1900	Belhaven, N. C.	Edenton, N. C.
6094		Sch.	Donaldson	420	399	155.8	31.0	12.5	5	1867	Buffalo, N. Y.	Cleveland, Ohio.
157533	K. N. V. D.	Sch.	Donna Christina	174	165	115.0	29.3	8.6	6	1899	Tampa, Fla.	Pensacola, Fla.
209232		Slp.	Donna Forester	24	18	55.0	18.3	5.2	5	1911	Orlolo, Md.	Baltimore, Md.
157290	K. J. C. R.	Sch.	Donna T. Briggs	204	158	111.2	29.3	8.6	4	1891	Mystic, Conn.	Stonington, Conn.
157106		Sch.	Donzella	8	7	49.4	12.2	3.5	4	1883	Somerset County, Md.	Bridgeton, N. J.
6317		Slp.	Dora	54	43	48.9	24.6	6.6	2	1858	Brooklyn, N. Y.	New York, N. Y.
6818		Sch.	Dora	42	40	57.0	21.5	5.1	1	1874	San Francisco, Cal.	San Francisco, Cal.
157134		Sch.	Dora	44	42	59.5	23.3	4.8	2	1884	do.	do.
157137		Sch.	Dora	17	16	58.4	15.8	4.4	2	1884	Annapolis, Md.	Annapolis, Md.
157468	K. M. Q. B.	*Sch.	Dora	825	745	184.7	35.1	16.5	3	1896	Hath, Mo.	Boston, Mass.
157581		Sch.	Dora	14	11	52.0	16.5	4.0	2	1890	Belhaven, N. C.	Richmond, Va.
205844		Slp.	Dora	8	8	35.3	12.6	3.2	1	1908	Port Arthur, Tex.	Brushlar, La.
157125	K. C. M. J.	Sch.	Dora Allison	339	275	134.5	33.7	10.1	6	1884	Tottenville, N. Y.	Baltimore, Md.
206898		*Slp.	Dora C.	6	6	31.8	12.5	2.3	2	1907	Seadrift, Tex.	Port Lavaca, Tex.
6161		Slp.	Dora Dean	6	15	40.0	16.8	3.0	3	1863	Norwalk, Conn.	Bridgeton, Conn.
157466		Slp.	Dora Hall	7	5	39.0	13.3	3.1	4	1896	Fairmount, Md.	Crisfield, Md.
157449		Cat.	Dora E. Hunt	6	6	25.7	12.3	3.8	0	1893	Newport, R. I.	Newport, R. I.
157124		Sch.	Dorcas Pendell	407	389	148.0	30.9	11.0	6	1884	East Saginaw, Mich.	Buffalo, N. Y.
157059		Sch.	Dorchester	56	40	80.0	24.0	5.6	3	1882	Madison, Md.	Chincoteague, Va.
6373	H. F. L. N.	*Sch.	Doris	728	719	222.0	36.2	16.0	3	1864	New York, N. Y.	New York, N. Y.
157441		Sch.	Doris	26	15	51.4	18.3	5.3	3	1896	Bridgeton, N. J.	Philadelphia, Pa.
157690	K. S. J. C.	Sch.	Doris	382	310	142.4	35.2	10.0	6	1903	Phippsburg, Me.	Gulfport, Miss.
201983	K. T. V. B.	Slp. y.	Doris	41	28	61.2	15.1	10.0	5	1905	Bristol, R. I.	Boston, Mass.
157492		Sch.	Dorkeste Emily	12	9	44.4	14.9	3.7	2	1897	Biloxi, Miss.	Gulfport, Miss.
157482		Sch.	Dorothy	38	38	60.2	17.2	7.6	7	1897	Essex, Mass.	Galveston, Tex.
200633		Sch.	Dorothy	70	44	79.0	21.3	8.6	9	1904	do.	Pensacola, Fla.
202501		Slp.	Dorothy	10	8	47.6	15.7	3.6	6	1905	Deals Island, Md.	Crisfield, Md.
201228	K. T. G. V.	Sch.	Dorothy Belle	488	447	183.8	36.0	12.0	7	1904	Leesburg, N. J.	Bridgeton, N. J.
205481		Cat.	Dorothy C.	5	5	27.0	11.7	2.8	0	1908	Port Republic, N. J.	Tuckerlon, N. J.
157695	K. S. L. V.	Sch.	Dorothy Palmer	2,872	2,315	294.6	46.2	22.8	12	1903	Waldoboro, Mo.	Boston, Mass.
157822		Sch.	Dorothy A. Parsons	19	14	62.0	17.3	4.2	1	1901	Orlolo, Md.	Cape Charles, Va.
201637	K. T. N. R.	Sch.	Dorothy B. Barrett	2,088	1,799	259.5	45.4	23.1	10	1905	Bath, Me.	Bath, Me.
157614		Slp.	Dos Hermanos	20	18	46.6	13.9	5.0	3	1889	St. Thomas, D. W. I.	San Juan, P. R.
157875		Sch.	Dot	7	7	32.8	12.4	3.5	2	1897	Carrabelle, Fla.	Apalachicola, Fla.
6387		Sch.	Dove	16	9	44.6	15.0	4.2	2	1856	Hunting Creek, Va.	Alexandria, Va.
6906		Slp.	Dove	7	7	30.8	12.8	3.4	1	1876	Bayridge, N. Y.	Perth Amboy, N. J.
157407	K. M. G. F.	*Sch.	Draper	855	823	192.3	34.7	16.0	3	1894	Noank, Conn.	Philadelphia, Pa.
6425		Sch.	Dreadnaught	40	38	60.0	20.0	4.3	1	1866	San Francisco, Cal.	San Francisco, Cal.
6995		Sch.	Dreadnaught	6	5	45.5	10.2	2.6	3	1880	Nanticoke, Md.	Baltimore, Md.
157252		Slp.	Dreadnaught	11	11	36.0	14.6	4.3	2	1889	Hellport, N. Y.	Somers Point, N. J.
157281		Sch.	Drucilla	9	6	51.0	14.0	3.2	6	1890	Somerset County, Md.	Annapolis, Md.
157392		Sch.	Drummor	22	21	41.4	14.5	4.3	3	1893	New Berlin, Fla.	Key West, Fla.
157423		Slp.	Drusilla	8	7	44.8	9.5	3.9	0	1892	Bristol, R. I.	Stonington, Conn.
206798		Sch.	Duchess	26	26	56.0	16.3	3.6	3	1909	Tarpon Springs, Fla.	Tampa, Fla.
201315		Slp.	Duncan	6	5	32.3	11.5	3.0	1	1904	Collington, N. C.	Manteo, N. C.
157524	K. N. R. D.	*Sch.	Dunlo	840	739	183.9	35.3	16.1	2	1898	Bath, Me.	Fall River, Mass.
202381		*Sch.	Dunmore	581	538	167.8	30.2	13.0	3	1905	Solomons, Md.	New York, N. Y.
157537		Slp.	Dunnoek	7	7	41.8	14.9	3.0	3	1898	Hoopers Island, Md.	Annapolis, Md.
E.												
8275		Sch.	E. Blessey	31	21	61.0	21.3	4.6	3	1866	Fish River, Ala.	New Orleans, La.
135196		Sch.	E. Charley	10	8	40.5	12.8	3.7	1	1876	Hunting Quarter, N. C.	Newbern, N. C.
135530		Sch.	E. Wheeler	11	7	38.5	13.0	3.1	1	1881	Plney Point, N. C.	do.
136294		Sch.	E. A. Cranmer	23	21	45.8	17.3	5.2	4	1881	Greenbank, N. J.	Bridgeton, N. J.
136295		Sch.	E. A. Whitmore	38	36	55.1	18.5	5.4	1	1892	Millbridge, Me.	Mount Desert Ferry, Me.
136954	K. R. J. D.	Sch.	E. B. Jackson	682	615	182.7	38.5	14.6	10	1901	Aberdeen, Wash.	San Francisco, Cal.
136986		Sch.	E. B. Shull	9	5	42.0	12.5	3.2	1	1896	Beaufort, N. C.	Newbern, N. C.
135616	J. V. K. Q.	*Sch.	E. B. Sutton	1,900	1,071	227.8	41.8	17.4	4	1881	Bath, Me.	Perth Amboy, N. J.
207902		Slp.	E. C. Collier	19	14	52.0	17.9	4.3	6	1910	Deals Island, Md.	Crisfield, Md.
7829	H. G. F. L.	Sch.	E. C. Gates	133	103	100.0	27.0	7.3	4	1867	Perry, Me.	New York, N. Y.
136552		Sch.	E. C. Huasey	81	41	82.0	22.0	9.4	15	1896	Essex, Mass.	Salcm, Mass.
135149		Sch.	E. C. Knight	71	68	85.2	20.5	8.6	4	1875	Brooklyn, N. Y.	Brunswick, Ga.
136814		Slp.	E. C. Lilly	9	6	44.6	14.8	3.0	1	1900	Marsh Market, Va.	Crisfield, Md.
136621	K. N. C. T.	B.K.	E. C. Mowatt	1,223	1,026	215.0	34.3	20.3	14	1868	Glasgow, Scotland	Philadelphia, Pa.
136818		Sch.	E. E. Moore	12	15	62.4	17.9	5.1	2	1901	Orlolo, Md.	Cape Charles, Va.
136619		Sch.	E. F. Anderson	12	9	34.0	14.7	3.7	2	1897	Allmondsville, Va.	Richmond, Va.
8452		Sch.	E. F. Mead	40	38	62.0	21.8	4.7	1	1868	Nyaek, N. Y.	Perth Amboy, N. J.
136714		Sch.	E. H. Taylor	63	45	74.0	22.5	6.0	3	1898	Poconitoke City, Md.	Baltimore, Md.
135695	K. F. G. Q.	Sch.	E. K. Wood	519	447	170.2	37.5	11.4	9	1888	Port Blakeley, Wash.	San Francisco, Cal.
200654		Sch.	E. L. Fay	35	25	64.6	22.9	4.0	1	1904	Portland, Fla.	Pensacola, Fla.
206213		Slp.	E. L. Lowe	5	5	26.5	11.2	3.5	2	1910	Key West, Fla.	Key West, Fla.
136711		Slp.	E. M. Hubbard	8	8	41.0	13.5	2.9	4	1898	Hudson, Md.	Baltimore, Md.
135728		Sch.	E. M. Skinner	78	72	84.7	24.0	6.2	3	1883	Churchcreek, Md.	do.

¹ Formerly Spanish sloop Dos Hermanos.

² Formerly schooner-barge Patuxent.

³ Formerly British bark Janet Court.

MERCHANT SAILING VESSELS OF THE UNITED STATES—Continued.

Official No.	Signal letters.	Rig.	Name of vessel.	Gross tonnage.	Net tonnage.	Length.			Crew.	When built.	Where built.	Home port (where permanent document issues).
						Feet.	Feet.	Feet.				
136235		Sch.	E. M. Tilley	15	14	53.0	17.5	3.7	3	1891	Washington, N. C.	Newport News, Va.
135451		Cat.	E. O. Matthews	6	6	28.8	12.1	4.4	0	1880	Newport, R. I.	Newport, R. I.
135539		Sch.	E. P. Evans	36	34	62.5	20.2	5.6	3	1881	Pungoteague, Va.	Tappahannock, Va.
135812		Slp.	E. R. Gandy	10	7	46.2	14.4	3.5	1	1884	Somerset County, Md.	Cape Charles, Va.
136247		Sch.	E. R. Gandy	10	9	51.3	13.8	3.6	1	1891	St. Peters, Md.	Newport News, Va.
135294		Slp.	E. R. Tilton	6	5	27.0	11.8	3.0	1	1875	Bluepoint, N. Y.	New York, N. Y.
136708		Slp.	E. S. Crosswell	10	10	41.7	14.8	3.8	2	1898	Fairmount, Md.	Crisfield, Md.
135617		Sch.	E. S. Johnson	90	71	88.5	24.0	7.3	5	1882	Baltimore, Md.	Newport News, Va.
8769		Sch.	E. S. Wilson	24	23	50.0	16.7	5.2	2	1871	Millbridge, Me.	Deer Isle, Me.
136010		Sch.	E. S. Wilson	44	42	69.4	20.8	6.0	11	1883	Madison, Md.	Baltimore, Md.
136066		Sch.	E. T. Ilamor	52	50	63.8	21.8	5.9	4	1889	Eden, Me.	Portland, Me.
8938		Sch.	E. T. Judd	389	369	149.5	29.6	11.4	6	1872	Bay City, Mich.	Toledo, Ohio.
136086		Sch.	E. T. Mace	7	7	46.0	11.5	3.0	2	1859	Dorchester County, Md.	Annapolis, Md.
136707		Slp.	E. T. Riggin	6	6	38.0	13.5	2.8	1	1898	Crisfield, Md.	Cape Charles, Va.
135353		Sch.	E. V. Capitola	17	16	46.0	16.7	4.4	2	1878	do.	Newport News, Va.
135776		Slp.	E. W. Stateman	7	6	20.3	11.0	3.4	1	1884	Jersey City, N. J.	Philadelphia, Pa.
135924		Sch.	E. W. Tunnell	63	60	70.3	20.5	8.6	8	1887	Brooklyn, N. Y.	Key West, Fla.
200413	K. S. R. F.	Sch.	E. Marie Brown	456	378	152.9	35.6	11.5	6	1903	Thomaston, Me.	Thomaston, Me.
201543	K. T. M. H.	Sch.	E. Starr Jones	916	788	185.8	38.1	19.2	7	1904	do.	Do.
136017		Sch.	E. Vannah Smith	10	9	53.5	14.0	3.7	1	1888	Somerset County, Md.	Newport News, Va.
8024		Sch.	E. and S. Mayhew	37	35	59.5	19.5	5.3	6	1866	Leesburg, N. J.	Baltimore, Md.
135293	J. S. K. B.	Sch.	Eagle	102	97	83.4	26.5	6.5	3	1877	Steuben, Me.	Bangor, Me.
135500		Slp.	Eagle	10	9	37.0	13.6	3.6	1	1832	Woodslurg, N. Y.	New York, N. Y.
136788		Slp.	Eagle	7	5	29.5	14.2	3.7	1	1897	Hartford, Conn.	New Haven, Conn.
136934		Sch.	Eagle	9	9	43.2	11.7	2.2	1	1901	Morehead City, N. C.	Wilmington, N. C.
137021		Sch.	Eagle	14	14	37.5	12.6	3.5	1	1902	Friday Harbor, Wash.	Port Townsend, Wash.
136798		Slp.	Eaglet	12	12	38.1	15.0	4.2	2	1900	New Haven, Conn.	Bridgeport, Conn.
136680	K. N. J. S.	Sch.	Eagle Hill	911	843	195.0	34.8	17.6	4	1898	Noank, Conn.	Philadelphia, Pa.
136199	K. J. M. P.	Sch.	Eagle Wing	1,232	1,076	219.7	40.1	20.8	9	1891	Kennebunk Port, Me.	Fall River, Mass.
136377		Slp.	Earl	8	8	30.0	11.5	5.2	1	1893	Seattle, Wash.	Ketchikan, Alaska.
136828		Slp.	Earl	5	5	30.1	13.5	2.3	4	1899	Cambridge, Md.	Baltimore, Md.
203553		Slp.	Earl	7	6	41.8	14.0	3.0	1	1906	Deepcreek, Va.	Crisfield, Md.
136982		Sch.	Earl Blacoe	41	39	79.5	22.0	3.6	2	1888	Washington, D. C.	Washington, D. C.
8857	J. M. H. G.	Sch.	Earl P. Mason	535	462	145.0	34.8	15.2	6	1872	Kennebunk Port, Me.	Providence, R. I.
135507		Sch.	Early Bird	58	46	74.8	22.3	6.2	3	1890	Solomons Island, Md.	Baltimore, Md.
135719		Sch.	East Lynne	25	24	52.0	18.3	5.2	2	1883	Dorchester County, Md.	Crisfield, Md.
136373		Slp.	Eastern Belle	7	7	34.5	10.5	5.4	2	1893	Deer Isle, Me.	Deer Isle, Me.
136727	K. N. V. M.	Sch.	Easton	531	448	167.0	34.6	11.5	3	1899	Noank, Conn.	New York, N. Y.
205396	K. W. Q. M.	Sch.	Easton	830	732	190.2	35.0	14.7	3	1908	do.	New York, N. Y.
209231		Slp.	Eben	27	21	64.3	18.7	5.2	6	1911	Oriole, Md.	Crisfield, Md.
136108		Sch.	Eben Parsons	91	86	90.5	22.6	8.4	4	1875	Gloucester, Mass.	Boston, Mass.
135645		Sch.	Eben D. Jordan	68	65	70.2	21.2	9.8	4	1883	Boston, Mass.	Mobile, Ala.
136012		Slp.	Echo	6	6	26.7	12.6	3.6	2	1890	Guilford, Conn.	Sag Harbor, N. Y.
136573	K. M. T. V.	Bkn.	Echo	707	650	183.0	39.4	15.0	9	1896	North Bend, Oreg.	San Francisco, Cal.
8333		Sch.	Eclipse	67	64	73.5	23.4	6.6	4	1863	Northport, N. Y.	Bridgeport, Conn.
136590		Sch.	Eclipse	22	19	52.0	17.2	3.4	2	1896	Dauphin Island, Ala.	Mobile, Ala.
136739		Sch.	Eclipse	30	26	54.0	17.5	4.0	4	1888	Oshkosh, Wis.	Marquette, Mich.
203215		Sch. y.	Eclipse	65	55	74.0	19.9	10.7	8	1906	Gloucester, Mass.	New York, N. Y.
136363		Sch.	Ed McWilliams	743	708	200.0	35.0	13.6	6	1893	West Bay City, Mich.	Detroit, Mich.
135051	J. Q. C. P.	Sch.	Eddie	119	113	104.0	26.6	7.0	5	1874	Dorchester County, Md.	Newport News, Va.
135249		Slp.	Eddie	6	6	27.0	12.5	3.0	1	1876	Patchogue, N. Y.	Norfolk, Va.
137022		Slp.	Eddie Collier	9	9	46.4	15.2	3.6	4	1902	Deals Island, Md.	Crisfield, Md.
136692		Sch.	Eddie Cook	10	9	43.1	14.5	3.3	6	1883	Cambridge, Md.	Baltimore, Md.
137034		Slp.	Eddie Lee	8	6	44.0	13.0	3.4	1	1902	Dreka, Va.	Cape Charles, Va.
135126		Slp.	Edgar Bernard	16	15	41.5	15.7	4.3	2	1875	Glenwood, N. Y.	Bridgeport, Conn.
136430		Sch.	Edgar Randall	62	59	75.3	20.0	8.2	8	1894	Essex, Mass.	Mobile, Ala.
206029		Slp.	Edgar W.	6	5	34.5	12.1	2.6	3	1908	Saxis, Va.	Crisfield, Md.
135752		Sch.	Edgar W. Schall	30	21	62.3	17.8	5.3	2	1883	Baltimore, Md.	Annapolis, Md.
137031	K. S. C. G.	Sch.	Edgar W. Murdock	1,451	1,215	217.3	42.7	19.9	11	1902	Rockport, Me.	Rockport, Me.
130493	K. H. L. S.	Sch.	Edgewater	864	845	176.0	36.8	17.3	3	1890	Brooklyn, N. Y.	New York, N. Y.
135973		Slp.	Edison	14	8	42.0	15.5	4.3	4	1888	Dividing Creek, N. J.	Bridgeport, N. J.
205676		Sch.	Edison	5	5	38.5	15.5	3.2	3	1908	New Orleans, La.	New Orleans, La.
8633		Slp.	Edith	16	16	40.8	17.4	4.4	1	1870	Greenport, N. Y.	Sag Harbor, N. Y.
136371		Slp.	Edith	5	5	26.9	10.5	4.5	2	1899	Deer Isle, Me.	Castine, Me.
136737	K. P. C. D.	Sch.	Edith	518	466	169.8	34.4	11.6	3	1893	Noank, Conn.	New London, Conn.
136768	K. P. M. D.	Sch.	Edith	859	766	185.8	35.2	17.1	3	1899	Bath, Me.	Boston, Mass.
136861	K. Q. N. S.	Sch.	Edith	1,263	1,051	196.9	40.4	18.4	10	1901	do.	New York, N. Y.
136960		Slp.	Edith	7	7	30.0	12.0	4.0	2	1901	Beaufort, S. C.	Beaufort, S. C.
203704		Sch.	Edith	135	119	87.0	31.5	6.0	3	1906	San Francisco, Cal.	San Francisco, Cal.
200222		Sch.	Edith A.	8	7	32.0	12.0	5.4	2	1903	Haverhill, Mass.	Newburyport, Mass.
136932		Slp.	Edith Bozman	6	6	41.0	13.6	3.5	3	1901	Oriole, Md.	Baltimore, Md.
203571		Slp.	Edith C.	6	6	39.6	13.5	2.8	3	1906	Deepcreek, Va.	Cape Charles, Va.
206832		Slp.	Edith Clark	6	5	28.5	11.4	3.0	1	1908	Lowland, N. C.	Newbern, N. C.
136638		Slp.	Edith Creighton	6	6	39.0	13.7	2.8	2	1897	Fishing Creek, Md.	Crisfield, Md.
135939		Sch.	Edith M.	6	6	46.4	11.4	3.0	2	1865	St. Peters Creek, Md.	Tappahannock, Va.
136763		Slp.	Edith M.	8	8	38.0	13.8	3.8	2	1899	Tyaskin, Md.	Do.
136839		Slp.	Edith M.	7	7	34.0	11.5	4.7	1	1900	Lynn, Mass.	Marblehead, Mass.
203554		Slp.	Edith M.	7	7	32.8	10.2	3.4	1	1906	Ludington, Mich.	Grand Haven, Mich.

1 Formerly schooner-berge N. & W. G.

2 Formerly schooner Edith G. Folwell.

MERCHANT SAILING VESSELS OF THE UNITED STATES—Continued.

Official No.	Signal letters.	Rig.	Name of vessel.	Gross tonnage.	Net tonnage.	Length.			Depth.	Crew.	When built.	Where built.	Home port (where permanent document issues).
						Feet.	Feet.	Feet.					
135683	K. B. H. R.	Sch.	Edith McIntyre.....	160	96	99.4	24.9	9.5	5	1883	Bath, Me.....	Portland, Me.	
136497		Sch.	Edith Marcy.....	27	26	68.0	19.0	5.7	3	1895	Solomons Island, Md.....	Newport News, Va.	
136998		Cat.	Edith May.....	7	7	32.6	12.0	3.4	1	1897	Port Republic, N. J.....	Tuckerton, N. J.	
136403		Sch.	Edith Murr.....	13	9	54.0	14.8	4.0	2	1893	St. Peters, Md.....	Annapolis, Md.	
204724	K. W. L. D.	Sch.	Edith Silveira.....	86	54	83.0	21.4	10.8	14	1907	Essex, Mass.....	Boston, Mass.	
8336		Slp.	Edith Thurber.....	9	8	34.0	13.4	3.8	1	1857	Port Jefferson, N. Y.....	New York, N. Y.	
136546		Sch.	Edith E. Dennis.....	102	97	86.6	26.5	6.8	4	1896	Greenport, N. Y.....	Greenport, N. Y.	
136922		Sch.	Edith F. Todd.....	20	19	63.4	18.2	4.6	8	1901	Oriole, Md.....	Crisfield, Md.	
136837	K. Q. J. T.	Sch.	Edith H. Symington.....	962	881	184.7	39.0	18.6	22	1900	Newburyport, Mass.....	New York, N. Y.	
136953		Sch.	Edith H. Verrall.....	53	51	80.0	21.0	4.4	3	1901	Accotink, Va.....	Washington, D. C.	
136706		Slp.	Edith L. Leonard.....	10	9	42.5	14.8	3.3	4	1889	Cambridge, Md.....	Baltimore, Md.	
134706		Slp.	Edith M. Clarke.....	14	14	53.0	16.5	4.2	6	1898	Inverness, Md.....	Crisfield, Md.	
136253	K. L. B. R.	Sch.	Edith M. Prior.....	111	78	90.8	23.4	4.7	19	1891	Essex, Mass.....	New York, N. Y.	
135767		Sch.	Edith W. Scott.....	42	39	61.0	21.4	5.5	7	1884	Cambridge, Md.....	Baltimore, Md.	
7018		Sch.	Edmond S. Conner.....	20	12	49.6	15.9	4.6	3	1841	Philadelphia, Pa.....	Newport News, Va.	
7668		Sch.	Edmond Driggs.....	41	39	66.0	18.5	7.6	5	1864	Brooklyn, N. Y.....	Brunswick, Ga.	
126098	K. G. R. C.	Sch.	Edna.....	325	282	122.5	32.7	10.4	5	1899	Columbia Falls, Me.....	Machias, Me.	
136167		Sch.	Edna.....	7	7	43.2	10.4	2.6	1	1890	Harkers Island, N. C.....	Beaufort, N. C.	
136509		Sch.	Edna.....	10	10	48.0	12.5	2.9	1	1895	Cedarrun, N. J.....	Somers Point, N. J.	
126541		Slp.	Edna.....	12	8	36.5	13.4	5.9	2	1896	Beverly, Mass.....	Salem, Mass.	
136652		Slp.	Edna.....	8	5	29.0	10.7	3.7	1	1897	Savannah, Ga.....	Savannah, Ga.	
136944		Slp.	Edna.....	8	6	39.8	12.3	3.8	2	1901	Greenback, Va.....	Chincoteague, Va.	
200500		Sch.	Edna.....	9	9	43.2	12.0	2.2	1	1903	Smyrna, N. C.....	Beaufort, N. C.	
136107		Slp.	Edna B.....	7	7	31.3	13.4	3.5	1	1890	Patchogue, N. Y.....	Bridgeport, Conn.	
136527		Sch.	Edna B.....	7	5	35.2	11.5	3.2	2	1895	Longbeach, Miss.....	Mobile, Ala.	
136629		Sch.	Edna B.....	5	5	38.0	13.0	2.6	4	1896	Elliott, Md.....	Crisfield, Md.	
200453		Sch.	Edna D.....	20	12	57.0	17.4	3.5	4	1903	Biloxi, Miss.....	New Orleans, La.	
136764		Slp.	Edna J.....	6	6	37.0	13.6	3.2	1	1899	Fairmount, Md.....	Alexandria, Va.	
136979		Sch.	Edna Louise.....	47	45	60.8	20.1	5.8	6	1902	Key West, Fla.....	Tampa, Fla.	
136970		Slp.	Edna N.....	9	6	32.8	12.7	3.4	1	1902	Beaulieu, Ga.....	Savannah, Ga.	
136688		Sch.	Edna Watts.....	20	20	43.1	16.2	5.3	2	1898	Port Blakeley, Wash.....	Unalaska, Alaska.	
135766		Slp.	Edna E. Brown.....	14	8	38.4	15.6	4.6	3	1884	Bayport, N. Y.....	Chincoteague, Va.	
136088		Sch.	Edna E. Lockwood.....	10	9	53.6	15.3	2.7	6	1889	Tilghmans Island, Md.....	Baltimore, Md.	
201403		Slp.	Edna G. Croswell.....	6	5	37.5	13.4	3.2	4	1904	Oriole, Md.....	Crisfield, Md.	
136644		Slp.	Edna J. Cox.....	6	6	37.4	13.7	2.8	2	1897	Fairmount, Md.....	Do.	
135225		Sch.	Edna M. Lore.....	33	21	54.5	19.3	5.5	10	1876	Mauricetown, N. J.....	Camden, N. J.	
136227		Sch.	Edna and Alice.....	22	21	53.4	17.0	4.6	2	1891	Rockhall, Md.....	Baltimore, Md.	
136085		Sch.	Edna and Nellie.....	13	12	51.0	14.8	3.7	2	1889	Pocomoke City, Md.....	Annapolis, Md.	
136177		Slp.	Edna and Zadok.....	10	5	36.0	14.0	3.5	3	1891	Leesburg, N. J.....	Wilmington, Del.	
7273		Sch.	Edward Corrigan.....	16	15	47.9	16.6	4.6	3	1891	Bon Secour, Ala.....	Mobile, Ala.	
202507		Slp.	Edward Home.....	6	6	32.0	13.3	2.9	1	Cape Charles, Va.	
8396		Sch.	Edward L.....	18	16	51.3	15.8	3.2	2	1905	Mon Louis Island, Ala.....	Mobile, Ala.	
136915		Slp.	Edward Leary.....	33	22	60.0	20.7	5.8	2	1886	Somerset County, Md.....	Annapolis, Md.	
136037		Slp.	Edward McDaniel.....	7	7	38.9	14.8	3.7	5	1901	Oriole, Md.....	Crisfield, Md.	
136762	K. P. L. B.	Shp.	Edward Preston.....	6	6	29.9	12.8	3.5	1	1889	Patchogue, N. Y.....	Greenport, N. Y.	
136532	K. M. P. G.	Sch.	Edward Sewall.....	3,206	2,916	332.0	45.3	25.5	26	1899	Bath, Me.....	Bath, Me.	
136714	K. B. Q. W.	Sch.	Edward Stewart.....	440	358	147.9	30.2	10.6	6	1896do.....	New York, N. Y.	
136730		Sch.	Edward Trevooy.....	93	66	81.4	22.8	7.8	15	1883	Brewer, Me.....	Machias, Me.	
206872	K. W. S. L.	Sch.	Edward B. Winslow.....	3,424	2,482	318.4	50.0	23.7	12	1908	Boothbay, Me.....	Boston, Mass.	
136885		Slp.	Edward C. Burton.....	15	10	40.0	15.0	4.5	3	1886	Bath, Me.....	Portland, Me.	
136899		Sch.	Edward C. Vanaman, jr.....	15	10	41.5	16.1	4.2	3	1886	Marcus Hook, Pa.....	Wilmington, Del.	
136697		Slp.	Edward C. Potts.....	9	5	33.0	13.6	3.7	3	1897	Mauricetown, N. J.....	Bridgeton, N. J.	
136742		Sch.	Edward E. Barrett.....	66	65	83.2	21.2	8.5	6	1883	Leesburg, N. J.....	Wilmington, Del.	
136575	K. M. V. B.	Sch.	Edward E. Briry.....	1,613	1,408	228.5	42.9	20.3	7	1883	Brooklyn, N. Y.....	Gulphort, Miss.	
207181	L. B. J. G.	Sch.	Edward F. Clark.....	601	549	161.7	35.5	14.1	6	1896	Bath, Me.....	Bath, Me.	
7731		Sch.	Edward F. Williams.....	52	50	76.0	21.7	7.0	9	1910	New London, Conn.....	New London, Conn.	
115601	J. W. T. Q.	Sch.	Edward G. Hight.....	491	467	132.5	34.5	16.9	7	1883	Brooklyn, N. Y.....	Galveston, Tex.	
136122	K. H. F. C.	Sch.	Edward H. Blake.....	544	454	154.7	34.6	13.0	8	1890	Pettys Island, N. J.....	Crisfield, Md.	
200692	K. S. W. B.	Sch.	Edward H. Cole.....	1,791	1,365	228.0	43.2	20.7	8	1904	Millbridge, Me.....	Bangor, Me.	
205024	K. W. N. D.	Sch.	Edward J. Lawrence.....	3,350	2,483	320.2	50.0	23.9	12	1908	Rockland, Me.....	Boston, Mass.	
135629		Sch.	Edward L. Martin.....	84	80	87.2	23.6	6.8	9	1882	Bath, Me.....	Portland, Me.	
137061	K. S. H. N.	Sch.	Edward R. Baird, jr.....	279	238	132.0	28.3	9.8	5	1903	Sussex County, Del.....	Tappahannock, Va.	
206252	L. C. F. J.	Sch.	Edward R. Smith.....	565	492	158.2	34.5	14.1	6	1911	Bethel, Del.....	Seaford, Del.	
137018	K. R. W. H.	Sch.	Edward R. West.....	835	762	196.0	40.0	14.5	9	1902	Phippsburg, Me.....	Boston, Mass.	
135662		Sch.	Edward S. Eveleth.....	88	61	83.2	22.6	8.2	4	1883	Aberdeen, Wash.....	San Francisco, Cal.	
136892		Sch.	Edward V. Hendrixson.....	95	82	80.0	26.0	5.3	4	1901	Essex, Mass.....	Boston, Mass.	
208877		Sch.	Edwin.....	11	11	43.2	12.6	2.5	1	1907	Millford, Del.....	Philadelphia, Pa.	
135491		Sch.	Edwin C.....	79	75	84.0	23.9	6.5	3	1881	Bettle, N. C.....	Wilmington, N. C.	
136347		Sch.	Edwin Wilson.....	26	25	50.0	15.0	4.5	2	1892	Cambridge, Md.....	Baltimore, Md.	
7841		Sch.	Edwin L. Pearce.....	41	39	60.5	20.8	4.6	1	1865	Cappahosic, Va.....	Newport News, Va.	
136328	K. L. M. G.	Sch.	Edwin R. Hunt.....	1,132	1,005	191.8	38.9	19.4	9	1892	Brick, N. J.....	Perth Amboy, N. J.	
7740	H. G. B. S.	Sch.	Edwin R. Kirk.....	284	224	126.0	31.0	10.1	5	1884	Bath, Me.....	Bath, Me.	
136166	K. P. R. T.	Sch.	Edwin and Maud.....	208	178	126.5	23.8	8.6	4	1900	Keyport, N. J.....	New York, N. Y.	
130166	J. T. L. B.	Sch.	Edwina.....	459	389	143.9	33.1	12.4	6	1879	Bethel, Del.....	Seaford, Del.	
136769		Lgr.	Edwina.....	6	5	34.0	11.6	3.4	1	1899	Bath, Me.....	Charleston, S. C.	
136651		Sch.	Edwina H. Redmond.....	56	53	61.1	21.5	8.1	16	1887	Morgan City, La.....	Brashear, La.	
126433		Slp.	Edme.....	9	9	34.0	11.0	7.0	1	1894	Greenport, N. Y.....	New York, N. Y.	
											Camden, Me.....	Rockport, Me.	

¹ Formerly schooner Samuel B. Vrooman.

² Formerly schooner Nellie T. Morse.

MERCHANT SAILING VESSELS OF THE UNITED STATES—Continued.

Official No.	Signal letters.	Rlg.	Name of vessel.	Gross tonnage.	Net tonnage.	Length.			Breadth.	Depth.	Crew.	When built.	Where built.	Home port (where permanent document issues).
						Feet.	Feet.	Feet.						
136313		Slp.	Ellie	8	8	29.7	10.6	5.5	1	1895	Brooklin, Me.	Brooklin, Me.		
136736		Slp.	Ellie	6	6	35.3	13.0	3.1	1	1899	Rock Creek, Md.	Bridgeton, N. J.		
136825		Slp.	Ellie B.	7	7	40.3	13.5	3.4	3	1900	Oriole, Md.	Crisfield, Md.		
135236		Sch.	Ellie Estelle	32	31	58.0	19.6	4.9	2	1876	Talbot County, Md.	Newport News, Va.		
136577		Slp.	Ellie K.	9	7	40.3	14.5	3.0	2	1896	Fairmount, Md.	Alexandria, Va.		
136952		Slp.	Ellie May	7	5	41.0	14.0	3.0	4	1900	Chesconnessex, Va.	Crisfield, Md.		
135524		Sch.	Ellie A. Chase	22	21	53.5	18.2	4.8	4	1881	Pocomoke City, Md.	Annapolis, Md.		
135813		Sch.	Ellie E. Mace	10	9	43.6	14.5	3.5	3	1884	Madison, Md.	Bridgeton, N. J.		
8545		Sch.	Ellie J. Betaworth	46	35	64.3	20.5	5.6	3	1869	Baltimore, Md.	Richmond, Va.		
136334		Sch.	Ellie M. Laird	18	17	60.0	16.1	4.5	7	1892	Oriole, Md.	Crisfield, Md.		
136423	K. L. V. F.	Sch.	Ellie M. Morrissey	120	83	93.0	23.8	10.2	25	1894	Essex, Mass.	Marblehead, Mass.		
202968		Sch.	Ellie M. Prior	138	97	103.4	24.0	12.2	20	1906	do	Gloucester, Mass.		
136478		Slp.	Ellie and Lena	6	6	38.5	12.0	3.4	1	1894	Mount Vernon, Md.	Richmond, Va.		
136405		Sch. y.	Elterpie	28	27	54.2	15.3	6.1	3	1893	Baltimore, Md.	New York, N. Y.		
136986		Sch.	Elegantine	99	67	91.0	23.7	9.8	10	1902	Essex, Mass.	Gloucester, Mass.		
8585		Slp. y.	Elaime	35	33	51.9	18.5	5.9	3	1868	New Bedford, Mass.	Boston, Mass.		
136700		Cat.	Elaime	6	6	28.5	12.2	3.3	1	1898	Atlantic City, N. J.	Somers Point, N. J.		
136328		Slp.	Elba	18	15	55.4	18.4	4.0	3	1875	Wolf River, Miss.	Gulport, Miss.		
260483		Sch.	Elbert D.	23	14	57.0	17.4	4.5	3	1901	Oxford, Md.	Baltimore, Md.		
201052		Slp.	El Cazador	17	16	38.0	13.3	3.9	4	1903	Biloxi, Miss.	New Orleans, La.		
203608		Slp.	Eldora	18	7	42.3	14.4	2.9	3	1906	Mayaguez, P. R.	San Juan, P. R.		
136899	K. R. B. M.	Sch.	Eldorado	881	704	196.0	40.0	14.9	11	1901	Aberdeen, Wash.	Crisfield, Md.		
136436		Slp.	El Dorado	14	14	42.0	14.6	4.0	1	1882	Tottenville, N. Y.	San Francisco, Cal.		
136833		Sch.	Eleanor	421	400	161.6	32.2	11.0	6	1885	Mount Clemens, Mich.	Perth Amboy, N. J.		
135902		Slp.	Eleanor	27	26	47.2	17.0	7.1	2	1888	Greenport, N. Y.	Niagara Falls, N. Y.		
136593		Sch.	Eleanor	24	24	45.5	17.0	7.4	2	1897	Port Orange, Fla.	Norfolk, Va.		
136929		Slp.	Eleanor	6	6	37.2	13.0	2.9	5	1901	Oxford, Md.	St. Augustine, Fla.		
135920		Slp.	Eleanor Dayton	6	6	39.8	13.8	3.2	1	1886	Patchogue, N. Y.	Baltimore, Md.		
136844	K. Q. L. M.	Sch.	Eleanor A. Peroy	3,401	3,062	223.5	50.0	24.8	15	1900	Bath, Me.	Greenport, N. Y.		
208437		Sch.	Eleanor De Costa	114	74	96.7	24.0	11.4	22	1911	Essex, Mass.	Bath, Me.		
200427	K. S. R. J.	Sch.	Eleanor F. Bartram	1,114	920	202.4	38.8	18.9	8	1903	East Boothbay, Me.	Boston, Mass.		
8131		Slp.	Electa Ann	5	5	31.3	11.4	3.4	2	1858	Perth Amboy, N. J.	Perth Amboy, N. J.		
136338	K. L. N. B.	Sch.	Elector	119	84	95.4	24.0	10.4	18	1892	Essex, Mass.	Gloucester, Mass.		
136789		Slp. y.	Electra	16	12	44.0	14.8	4.2	3	1900	Bristol, R. I.	New York, N. Y.		
136231		Sch.	Electricity	17	9	48.0	17.4	4.2	3	1891	Bay St. Louis, Miss.	Mobile, Ala.		
136898		Sch.	Electric Flash	116	80	95.3	25.0	9.8	18	1901	Essex, Mass.	Gloucester, Mass.		
208514	L. R. V. II.	Sch. y.	ELENA	206	158	112.0	26.7	17.6	22	1911	Bristol, R. I.	New London, Conn.		
136042		Sch.	Elenora Russell	15	15	60.0	16.0	4.9	2	1889	Solomons Island, Md.	Annapolis, Md.		
135858		Slp.	Elevator	22	21	50.0	16.0	4.0	3	1885	Greenport, N. Y.	Greenport, N. Y.		
135994		Sch. y.	Elfin	23	22	46.2	15.0	6.3	3	1879	Bath, Me.	Bangor, Me.		
136206		Sch.	Elgin	41	39	59.0	16.0	4.0	2	1891	Washington, N. C.	Newbern, N. C.		
7512		Sch.	Elida	192	182	111.7	24.4	9.9	4	1863	Milwaukee, Wis.	Milwaukee, Wis.		
208190		Sch.	Elijah S. Adkins	82	66	88.7	23.8	6.4	3	1910	Salisbury, Md.	Crisfield, Md.		
203423	K. V. N. T.	Sch.	Elisha Atkins	1,259	1,049	202.0	40.9	21.1	10	1906	Bath, Me.	Bath, Me.		
135795		Slp.	Elisha Saxton	8	7	32.3	14.1	3.7	1	1884	Patchogue, N. Y.	Bridgeport, Conn.		
136997		Slp.	Eliza	13	5	34.0	12.3	3.8	0	1902	Portland, Ore.	Portland, Ore.		
8995		Sch.	Eliza Bennett	14	13	54.8	14.8	4.1	2	1874	Jacksonville, Fla.	Key West, Fla.		
8793		Sch.	Eliza Day	139	132	97.5	25.4	8.4	3	1869	Green Bay, Wis.	Port Huron, Mich.		
8174		Sch.	Eliza Jane	29	27	52.5	17.2	5.3	2	1867	New Bedford, Mass.	New Bedford, Mass.		
135878		Sch.	Eliza Lena	19	9	43.4	18.4	2.9	4	1886	Bayou Caddy, Miss.	New Orleans, La.		
135566	J. V. W. T.	Sch.	Eliza Levensaler	159	141	90.1	25.3	8.9	5	1882	Thomaston, Me.	Thomaston, Me.		
7254		Sch.	Eliza Mary	10	9	37.0	11.3	4.9	1	1838	Essex, Mass.	Rockland, Me.		
8925		Slp.	Eliza Suediker	5	5	33.7	11.7	3.2	1	1873	Chelsea, N. Y.	Patchogue, N. Y.		
136988		Slp.	Eliza T.	7	6	42.0	13.3	3.0	1	1902	Justisville, Va.	Crisfield, Md.		
8543		Slp.	Eliza A. Miller	15	15	37.3	13.0	4.1	1	1869	Patchogue, N. Y.	New York, N. Y.		
8839	J. L. S. II.	Sch.	Eliza A. Serlbner	398	350	128.4	32.0	0.2	7	1872	Milford, Del.	Philadelphia, Pa.		
8239		Slp.	Eliza A. West	9	8	35.8	13.7	3.8	2	1865	Boston, Mass.	Bucksport, Me.		
3817		Sch. y.	Elizabeth	16	16	41.0	13.7	5.6	3	1899	Gloucester, Mass.	New Haven, Conn.		
135749		Sch.	Elizabeth	11	11	39.0	13.0	3.5	2	1883	Hunting Quarters, N. C.	Elizabeth City, N. C.		
136778		Sch.	Elizabeth	228	205	112.8	30.0	9.5	6	1900	Wilmington, Del.	San Juan, P. R.		
136854		Sch.	Elizabeth	283	262	123.4	31.0	10.0	3	1900	do	Philadelphia, Pa.		
7741		Sch.	Elizabeth Ann	29	25	55.5	17.0	5.2	8	1839	Gulford, Conn.	Tampa, Fla.		
135452		Sch.	Elizabeth Ann	68	65	80.2	23.8	6.4	4	1880	Barren Creek Springs, Md.	Tappahannock, Va.		
209891		Sch.	Elizabeth Clarke	38	29	69.3	19.2	5.5	3	1912	Washington, D. C.	Washington, D. C.		
135997		Sch.	Elizabeth D.	9	9	35.6	12.8	3.3	1	1883	Galveston, Tex.	Port Lavaca, Tex.		
202646	K. V. D. P.	Sch.	Elizabeth Dantzer	424	361	134.0	25.9	15.4	6	1867	Glasgow, Scotland	Gulport, Miss.		
135768	K. C. L. S.	Sch.	Elizabeth Gilbert	576	482	148.3	35.0	12.6	8	1884	Bath, Me.	New York, N. Y.		
8635		Slp.	Elizabeth Grafton	8	8	32.0	13.0	3.0	2	1870	Port Jefferson, N. Y.	Greenport, N. Y.		
136075		Sch.	Elizabeth Hughes	10	9	51.8	13.2	3.6	4	1889	St. Peters Creek, Md.	Baltimore, Md.		
136860	K. Q. R. C.	Sch.	Elizabeth N.	138	102	99.0	24.4	10.7	18	1901	Essex, Mass.	Bucksport, Me.		
200201	K. S. P. W.	Sch.	Elizabeth Palmer	3,065	2,446	300.4	48.3	28.3	7	1903	Bath, Me.	Boston, Mass.		
8394		Sch.	Elizabeth Wesley	22	21	50.0	14.4	5.2	2	1854	Somerset County, Md.	Crisfield, Md.		
136084		Sch.	Elizabeth A. Rowe	13	8	53.0	14.5	3.8	4	1889	St. Peters, Md.	Tappahannock, Va.		
135707		Sch.	Elizabeth H. Raabe	26	19	57.5	17.9	4.1	3	1884	Back Bay, Miss.	Gulport, Miss.		
135003	J. Q. M. C.	Sch.	Elizabeth M. Cook	282	231	118.8	30.4	10.9	6	1874	Calais, Me.	Boothbay, Me.		
200299	K. S. Q. J.	Sch.	Elizabeth T. Doyle	781	660	174.3	36.0	18.4	15	1903	Boston, Mass.	Providence, R. I.		

1 Formerly schooner-yacht Betsey.

2 Formerly British barkentine (a) Dania, (b) Gallovidian.

3 Formerly schooner Edward P. Avery.

MERCHANT SAILING VESSELS OF THE UNITED STATES—Continued.

Official No.	Signal letters.	Rlg.	Name of vessel.	Gross tonnage.	Net tonnage.	Length.	Breadth.	Depth.	Crew.	When built.	Where built.	Home port (where permanent document issues).
						Feet.	Feet.	Feet.				
130536		Sch.	Elk.....	6	6	28.4	10.2	4.0	1	1896	Ballard, Wash.	Port Townsend, Wash.
208263	L. B. R. W.	Sch.	Elk.....	123	83	102.0	24.7	11.2	19	1910	Essex, Mass.	Boston, Mass.
137870	K. P. Q. M.	*Sch.	Elk Garden.....	847	749	185.7	35.3	16.2	3	1900	Bath, Me.	Philadelphia, Pa.
135563		Sch.	Ella.....	19	18	52.1	15.5	4.7	8	1882	Baltimore, Md.	Crisfield, Md.
135710		Sch.	Ella.....	26	18	62.0	18.4	5.0	2	1883	Pocomoke City, Md.	Alexandria, Va.
135835		Slp.	Ella.....	17	16	39.8	13.9	3.1	1	1885	Portland, Me.	Portland, Me.
136139		Sch.	Ella.....	60	57	73.0	22.5	5.6	2	1889	Baltimore, Md.	Patchogue, N. Y.
135562		Slp.	Ella A.....	10	9	35.5	13.5	3.3	1	1882	East Rockaway, N. Y.	Do.
135638		Sch.	Ella Agnes.....	10	9	46.7	14.5	2.8	7	1882	Cambridge, Md.	Baltimore, Md.
136266		*Sch.	Ella Barnard.....	34	32	63.8	16.8	4.1	1	1892	Madison, Md.	Do.
21865		Sch.	Ella Belle.....	23	22	60.5	16.6	4.7	1	1869	Greenport, N. Y.	Patchogue, N. Y.
135632	J. W. Q. P.	Sch.	Ella Clifton.....	108	92	89.0	23.0	7.3	4	1872	St. John, New Brunswick	Boston, Mass.
136184		Sch.	Ella Covington.....	16	15	55.0	16.6	4.1	1	1891	Currloman, Va.	Seaford, Del.
135376		Slp.	Ella D.....	14	9	39.6	14.6	4.4	3	1878	Port Norris, N. J.	Bridgeton, N. J.
8863		Sch.	Ella Davis.....	26	18	54.5	18.2	5.6	3	1872	Somerset County, Md.	Crisfield, Md.
136162		Sch.	Ella Estelle.....	5	5	23.5	12.4	3.4	2	1890	Key West, Fla.	Key West, Fla.
8725		Sch.	Ella Eudora.....	31	20	52.2	19.0	4.9	1	1871	Mount Desert, Me.	Deer Isle, Me.
135625		Sch.	Ella Flaherty.....	32	22	55.4	19.5	5.5	2	1882	Baltimore, Md.	Cape Charles, Va.
203587		Slp.	Ella Frances.....	8	6	43.0	14.0	3.5	1	1906	Hopkins, Va.	Crisfield, Md.
136339		Sch.	Ella Gray.....	9	6	44.7	11.6	2.7	1	1892	Smyrna, N. C.	Beaufort, N. C.
135998		Sch.	Ella Horton.....	7	7	42.4	10.0	3.5	1	1888	Morehead City, N. C.	Do.
135887		Sch.	Ella K.....	31	21	56.0	20.8	4.4	2	1886	Jordan River, Miss.	Gulfport, Miss.
136150		Sch.	Ella Larmore.....	10	9	48.5	15.2	3.3	3	1890	Cambridge, Md.	Crisfield, Md.
136041		Cat.	Ella Louise.....	5	5	28.0	12.5	3.8	0	1885	Hyannis, Mass.	Providence, R. I.
135296		Sch.	Ella M.....	15	9	42.0	16.8	4.4	3	1876	Long Island, N. Y.	Bridgeton, N. J.
136980		Slp.	Ella Mae.....	6	5	32.0	11.5	3.0	1	1902	Croatan, N. C.	Elizabeth City, N. C.
136420		Sch.	Ella May.....	10	7	44.0	11.2	2.3	1	1894	Smyrna, N. C.	Beaufort, N. C.
136720		Slp.	Ella Myrtle.....	20	11	48.0	17.6	4.4	2	1898	Straits, N. C.	Newbern, N. C.
136015		Sch.	Ella Noble.....	10	6	51.0	13.1	3.6	6	1888	Somerset County, Md.	Tappahannock, Va.
135044		Sch.	Ella Strickland.....	41	26	60.5	21.5	5.3	4	1874	New London, Conn.	Chincoteague, Va.
136920		Slp.	Ella Wilson.....	7	7	41.0	14.1	3.8	4	1901	Orlando, Md.	Baltimore, Md.
8924		Sch.	Ella Worden.....	38	36	71.8	18.2	4.9	3	1873	Brooklyn, N. Y.	Newport News, Va.
136355		Sch.	Ella A. Call.....	59	56	60.0	22.0	5.0	4	1893	Millford, Del.	Camden, N. J.
135395		Sch.	Ella C. Andrews.....	53	38	59.0	22.0	4.7	5	1878	Pearlington, Miss.	Gulfport, Miss.
135786		Sch.	Ella E. Robbins.....	34	32	67.3	18.5	5.3	2	1884	Solomons, Md.	Annapolis, Md.
136851		Sch.	Ella F. Cripps.....	47	47	69.2	21.9	5.8	3	1900	St. Michaels, Md.	Baltimore, Md.
7180	H. F. N. V.	Sch.	Ella F. Crowell.....	164	135	93.8	26.4	7.0	5	1894	East Haven, Conn.	Thomaston, Me.
135844		Sch.	Ella G. King.....	75	52	77.1	21.0	8.0	18	1885	Essex, Mass.	Gloucester, Mass.
136307		Sch.	Ella G. Frido.....	29	27	67.5	20.7	4.8	3	1892	Pocomoke City, Md.	Crisfield, Md.
200569		Sch.	Ella L. Collins.....	5	5	26.7	11.0	3.1	2	1901	Pine Key, Fla.	Key West, Fla.
136182	K. J. G. H.	Sch.	Ella L. Davenport.....	543	470	151.4	34.6	12.0	7	1891	Bath, Me.	Bath, Me.
136442		Sch.	Ella L. Sterling.....	8	8	46.4	13.2	3.6	1	1897	Parsonville, Md.	Bridgeton, N. J.
135757		Sch.	Ella M. Doughly.....	75	51	80.0	22.7	7.6	13	1884	Kennebunk, Me.	Portland, Me.
8946	J. N. F. O.	Sch.	Ella M. Storer.....	449	426	135.7	32.0	14.7	6	1873	Waldoboro, Me.	New York, N. Y.
136336		Slp.	Ella M. Todd.....	6	6	33.5	13.0	3.3	3	1900	Orlando, Me.	Crisfield, Md.
136222	K. J. R. L.	Sch.	Ella M. Willoy.....	841	735	184.8	37.8	17.2	8	1891	Thomaston, Me.	Thomaston, Me.
8956		Sch.	Ella R. Hill.....	46	34	71.0	23.0	5.1	3	1873	Beaufort, N. C.	Newbern, N. C.
135966		Sch.	Ella R. Simpson.....	83	79	81.0	23.4	5.6	2	1887	Millford, Del.	New York, N. Y.
137032		Slp.	Ella S. Henderson.....	9	5	47.0	15.0	3.5	4	1902	Ilhaven, N. C.	Edenton, N. Y.
136989		Sch.	Ella T. Nelson.....	9	9	44.3	12.4	2.6	1	1902	Morehead City, N. C.	Beaufort, N. C.
8837		Sch.	Ella Y. Daniel.....	36	25	62.2	21.5	6.0	10	1872	Dorchester County, Md.	Crisfield, Md.
135183		Sch.	Ella and Carrie.....	51	37	69.0	22.8	5.4	3	1875do.....	Do.
135001		Sch.	Ella and Nora.....	9	9	45.0	11.6	3.7	1	1886	Wicomico County, Md.	Newport News, Va.
135859		Sch.	Ella and Ora.....	7	7	51.0	14.5	4.0	2	1885	Planktank, Va.	Do.
8781		Sch.	Ellanora.....	33	20	53.8	19.5	5.0	4	1868	Bridgeton, N. J.	Bridgeton, N. J.
135914		Sch.	Ellaralnia.....	15	14	51.6	14.8	4.2	2	1886	Sharptown, Md.	Newport News, Va.
135838		Sch.	Ellen.....	12	12	36.9	14.5	5.0	2	1885	San Francisco, Cal.	San Diego, Cal.
200540		Sch.	Ellen.....	84	72	82.0	28.5	4.5	2	1903do.....	San Francisco, Cal.
137056		Sch.	Ellen C.....	70	62	75.0	24.2	6.3	4	1902	Porddo, Fla.	Mobile, Ala.
136207		Sch.	Ellen Cuo.....	40	25	68.7	23.7	4.4	4	1891	Kila, Miss.	Gulfport, Miss.
135553		Sch.	Ellen G.....	30	28	62.0	20.3	5.8	1	1881	Mary Esther, Fla.	Pensacola, Fla.
8327		Sch.	Ellen Gunderson.....	35	34	58.5	22.0	4.5	1	1868	San Francisco, Cal.	San Francisco, Cal.
135208		Slp.	Ellen Lee.....	9	8	35.4	14.1	3.0	6	1876	Messongo, Va.	Crisfield, Md.
201394	K. T. J. M.	Sch.	Ellen Little.....	999	807	188.2	39.2	11.7	8	1904	Rockland, Me.	Boston, Mass.
8613		Sch.	Ellen M.....	6	6	39.7	11.1	3.9	2	1868	Scituate, Mass.	Salem, Mass.
7084		Sch.	Ellen Maria.....	32	30	59.7	17.5	5.2	1	1852	Falmouth, Mass.	Castine, Me.
136669		Sch.	Ellen W.....	23	23	62.8	13.8	5.6	2	1898	Holly, Wash.	Port Townsend, Wash.
7880		Sch.	Ellen A. Richardson.....	29	19	52.2	18.4	5.1	2	1864	Marcus Hook, Pa.	Newport News, Va.
135574	J. W. C. G.	Sch.	Ellen A. Swift.....	131	125	88.5	24.0	9.1	20	1882	Essex, Mass.	New Bedford, Mass.
137019		Sch.	Ellen C. Burke.....	92	60	90.5	23.8	10.6	19	1902do.....	Boston, Mass.
8964	J. N. S. M.	Sch.	Ellen M. Golder.....	651	572	152.5	35.0	17.1	8	1873	Bath, Me.	Do.
135268		Sch.	Ellen and Alice.....	38	36	63.0	20.0	5.8	7	1877	Gloucester County, Va.	Baltimore, Md.
209738		Sch.	Ellen and Mary.....	142	97	109.7	25.5	12.2	24	1912	Essex, Mass.	Boston, Mass.
136570	K. M. T. P.	*Sch.	Ellenville.....	858	757	194.4	34.8	16.0	3	1896	Bath, Me.	New York, N. Y.
92649		Slp.	Ellida.....	9	8	31.6	14.3	3.5	1	1895do.....	Do.
204910		*Slp.	Elliot V.....	8	8	36.0	12.3	2.8	1	1907	Booth Bay Harbor, Me.	Boothbay, Me.
137041		Slp.	Elmer C.....	6	6	35.0	12.2	2.8	3	1902	Oxford, Md.	Baltimore, Md.

¹ Formerly schooner Rosanna.

² Formerly British schooner Ella Clifton.

³ Formerly a schooner Ellen.

⁴ Mexican schooner Ellen.

MERCHANT SAILING VESSELS OF THE UNITED STATES—Continued.

Official No.	Signal letters.	Rtg.	Name of vessel.	Gross tonnage.	Net tonnage.	Length.	Breadth.	Depth.	Crew.	When built.	Where built.	Home port (where permanent document issues).
						<i>Feet.</i>	<i>Feet.</i>	<i>Feet.</i>				
137074		Sch.	Eimer E. Gray	121	84	106.5	24.0	11.2	19	1903	Essex, Mass.	Boston, Mass.
202059	K. T. V. J.	Sch. y.	ELMINA	135	120	103.5	25.0	14.7	22	1905	South Boston, Mass.	New Haven, Conn.
136540		Sip.	Elmo	7	7	34.0	15.6	3.0	1	1893	St. Augustine, Fla.	St. Augustine, Fla.
137036		Sch.	Elmo	44	44	72.5	19.6	8.6	7	1902	Essex, Mass.	Galveston, Tex.
205884		Sch.	Floise	38	29	59.1	18.5	9.2	3	1908	Newbern, N. C.	Newbern, N. C.
209213		Sip.	Floise	24	20	54.0	18.8	4.9	6	1911	Oriole, Md.	Crisfield, Md.
206172		Sch.	El Pipila	11	11	36.4	10.7	4.4	2	1909	San Diego, Cal.	San Diego, Cal.
137065		Sch.	Elsa	11	10	34.5	11.3	6.7	3	1903	Erie, Pa.	Erie, Pa.
135020		Sip.	Elsie	22	21	56.4	14.6	4.0	2	1874	Philadelphia, Pa.	Baltimore, Md.
136939		Sip.	Elsie	8	8	40.3	14.4	3.6	6	1901	Wittman, Md.	Do.
207475	L. B. M. S.	Sch.	Elsie	137	98	106.5	25.0	11.5	22	1910	Essex, Mass.	Boston, Mass.
209393		Sip.	Elsie	8	7	35.6	13.6	3.3	2	1911	Port Royal, S. C.	Beaufort, S. C.
136832		Sip.	Elsie E.	8	8	41.0	14.5	4.0	6	1900	Hoopewell, Md.	Crisfield, Md.
7628		Sip.	Elsie May	23	22	50.4	19.0	4.2	3	1864	Northport, N. Y.	Do.
207848		Sip.	Elsie May	6	6	35.8	12.6	3.0	2	1910	Oriole, Md.	Do.
205528		Sip.	Elsie N.	13	10	36.2	15.0	4.7	1	1908	New Haven, Conn.	New Haven, Conn.
135733	K. B. T. P	Sen.	Elsie A. Bayles	296	252	115.5	30.5	14.0	6	1883	Port Jefferson, N. Y.	Bangor, Me.
136210		Sch.	Elsie F. Rowe	58	35	73.0	20.5	8.4	6	1891	Essex, Mass.	Tampa, Fla.
136699		Sch.	Elsie M. Relchert	18	9	46.2	17.1	4.7	4	1898	Bridgeton, N. J.	Bridgeton, N. J.
136930		Sip.	Elsworth	8	8	39.9	14.3	3.1	5	1901	Hudson, Md.	Baltimore, Md.
135071		Sch.	Elvina English	27	17	55.0	18.5	4.9	4	1873	Bridgeton, N. J.	Bridgeton, N. J.
125872		Sch.	Elvina E. Schoch	24	14	51.6	18.0	5.1	5	1886	Port Norris, N. J.	Somers Point, N. J.
203684		Sip.	Elvira C.	7	7	41.3	14.1	3.0	3	1906	Deepcreek, Va.	Crisfield, Md.
135173	J. R. L. N.	Shp.	Elwell	1,461	1,356	212.3	30.1	24.7	15	1875	Damariscotta, Me.	Seattle, Wash.
136212		Sch.	Emeline	5	5	38.0	10.0	3.3	1	1887	Erie, Pa.	Cape Charles, Va.
8293		Sch.	Emerald	21	20	50.0	16.0	4.1	1	1868	San Francisco, Cal.	San Francisco, Cal.
135782		Sch.	Emerald	42	40	62.8	19.0	6.8	12	1884	Essex, Mass.	Gloucester, Mass.
137050		Sip.	Emerson	10	8	43.5	14.3	3.4	3	1902	Broomes Island, Md.	Crisfield, Md.
7806		Sip.	Emery Susan	6	6	32.3	10.8	3.0	2	1865	Norfolk, Va.	Norfolk, Va.
137051		Sch.	Emilia Enos	97	66	89.0	23.9	9.5	18	1902	Essex, Mass.	Provincetown, Mass.
203031		Sch.	Emilia Gloria	59	59	76.5	20.0	9.2	6	1903	do	Mobile, Ala.
135259		Sip.	Emilie	6	5	28.9	11.4	4.0	1	1876	Charleston, S. C.	Charleston, S. C.
137038	K. S. C. T.	Sch.	Emilie	1,069	939	216.5	35.2	18.3	4	1902	Bath, Me.	Boston, Mass.
8438		Sch.	Emilie Belle	27	25	51.8	18.4	4.6	2	1868	Patchogue, N. Y.	Castine, Me.
8811		Sch.	Emilie Martin	19	18	48.5	17.8	3.3	1	1872	San Francisco, Cal.	San Francisco, Cal.
8606		Sip.	Emily	5	5	27.4	11.6	3.1	1	1870	Seaford, N. Y.	Cold Spring, N. Y.
135181		Sip.	Emily	6	6	37.9	13.6	3.9	3	1875	Wicomico County, Md.	Crisfield, Md.
136578		Sip.	Emily	5	5	42.9	14.2	2.7	3	1896	Royal Oak, Md.	Bridgeton, N. J.
136941		Sch.	Emily	6	6	36.5	12.8	2.5	2	1901	Tilghman, Md.	Baltimore, Md.
136982		Sch.	Emily Cooney	73	44	77.6	21.0	9.4	10	1902	Essex, Mass.	Pensacola, Fla.
7032		Sch.	Emily Jane	17	11	39.1	16.5	4.9	4	1842	Somerset County, Md.	Philadelphia, Pa.
130524	Lgr.	Sch.	Emily L.	7	7	38.5	14.1	3.5	1	1895	Terrebonne, La.	Brashear, La.
7987		Sch.	Emily Lundt	34	32	58.3	20.7	4.5	1	1861	San Francisco, Cal.	San Francisco, Cal.
201310		Sch.	Emily T.	9	7	38.7	14.0	4.0	1	1903	Green Bay, Wis.	Milwaukee, Wis.
8705		Sch.	Emily E. Burton	88	83	85.5	24.0	6.4	3	1871	Lewisville, Del.	Baltimore, Md.
7980		Sch.	Emily F. Bichard	50	44	63.5	22.3	5.0	1	1867	San Francisco, Cal.	San Francisco, Cal.
135732	K. B. T. N.	Sch.	Emily F. Northam	332	315	131.2	33.0	10.5	6	1883	Portland, Conn.	New York, N. Y.
135408	J. T. W. Q.	Bk.	Emily F. Whitney	1,317	1,207	193.5	37.8	23.5	13	1880	Boston, Mass.	San Francisco, Cal.
136917	K. R. D. S.	Sch.	Emily I. White	352	296	130.7	33.7	10.7	5	1901	Machias, Me.	Machias, Me.
135771		Sch.	Emily P. Wright	97	92	86.4	22.8	8.6	17	1884	Essex, Mass.	New York, N. Y.
135805		Sch.	Emily S. Baymore	256	231	124.0	27.0	9.0	8	1884	Dennisville, N. J.	Do.
135659	K. D. F. H.	Sip.	Emilen Hewes Green	9	5	34.0	13.0	4.1	2	1883	Marcus Hook, Pa.	Wilmington, Del.
7276		Sch.	Emma	28	27	65.8	14.0	4.6	2	1853	Charleston, S. C.	Charleston, S. C.
7643		Sch.	Emma	64	61	74.0	24.4	5.9	3	1864	Cornwall, N. Y.	Hartford, Conn.
8734		Sch.	Emma	54	46	63.5	23.7	5.4	4	1871	Stockton, Me.	Boston, Mass.
8914		Sip.	Emma	6	6	29.7	11.5	3.0	3	1873	Newark, Md.	Chincoteague, Va.
135254		Sch.	Emma	47	45	59.0	22.5	4.7	2	1876	San Rafael, Cal.	San Francisco, Cal.
135299		Sip.	Emma	11	11	37.4	14.4	3.7	2	1877	South Norwalk, Conn.	Newark, N. J.
136036		Sip.	Emma	8	7	35.5	13.5	3.4	1	1869	Dividing Creek, N. J.	Bridgeton, Conn.
136128		Sch.	Emma	34	33	64.0	17.0	6.0	2	1890	Benicia, Cal.	Unalaska, Alaska.
136370		Sch.	Emma	22	21	47.0	14.7	5.2	2	1892	Shokan, Alaska.	Juneau, Alaska.
136945		Sip.	Emma	6	6	37.8	12.4	2.7	4	1901	Oriole, Md.	Crisfield, Md.
137039		Sip.	Emma	15	15	38.1	13.6	5.0	1	1902	Port Ludlow, Wash.	Port Townsend, Wash.
205995		Sch.	Emma	9	6	34.6	14.4	2.9	1	1908	Vincent, La.	Brashear, La.
206408		Sch.	Emma	80	80	65.7	23.6	7.2	7	1909	San Diego, Cal.	San Diego, Cal.
135750		Sch.	Emma B.	20	19	55.0	15.6	7.0	5	1883	Pascagoula, Miss.	New Orleans, La.
7685		Sip.	Emma Bird	9	9	33.5	14.5	3.3	1	1864	Patchogue, N. Y.	New York, N. Y.
135780		Cat.	Emma C.	5	5	25.6	11.8	3.3	1	1884	Greenbank, N. J.	Somers Point, N. J.
8731		Sch.	Emma Clara	18	18	43.9	16.6	3.5	1	1871	Rockport, Tex.	Brashear, La.
136565		Sip.	Emma Clyde	8	6	39.6	10.0	3.3	1	1896	Poquoson, Va.	Newport News, Va.
136910		*Sch.	Emma Crawford	26	18	60.1	24.5	3.7	4	1901	Clio, La.	Gulfport, Miss.
136569		Sip.	Emma E.	5	5	29.2	11.4	3.5	1	1896	Bridgeport, Conn.	Bridgeport, Conn.
135799		Sch.	Emma Elvora	10	6	59.3	13.8	2.3	2	1884	Tilghmans Island, Md.	Annapolis, Md.
136715		Sip.	Emma Frances	7	7	41.0	14.0	2.8	5	1896	Hoopers Island, Md.	Crisfield, Md.
135775		Sch.	Emma Hand	164	9	51.8	17.0	3.5	3	1881	Wolftown, Miss.	Mobile, Ala.
136256		Sch.	Emma Harvey	11	11	37.0	14.0	3.5	3	1891	Back Bay, Miss.	Gulfport, Miss.
136444		Cat.	Emma J.	5	5	22.5	11.0	3.5	1	1891	Osterville, Mass.	Nantucket, Mass.

¹ Formerly (a ship Emily F. Whitney.
² British ship Emily F. Whitney.

MERCHANT SAILING VESSELS OF THE UNITED STATES—Continued.

Official No.	Signal letters.	Rtg.	Name of vessel.	Gross tonnage.	Net tonnage.	Length.	Breadth.	Depth.	Crew.	When built.	Where built.	Home port (where permanent document issues).
						Feet.	Feet.	Feet.				
201897		Sch.	Emma J.	10	10	42.0	13.0	3.2	1	1905	Davis, N. C.	Beaufort, N. C.
8729		Sch.	Emma Jane	42	40	67.5	20.1	6.5	6	1871	Gloucester, Mass.	Pensacola, Fla.
135207		Sch.	Emma Jane	25	24	52.4	16.0	4.5	2	1876	Bayport, N. Y.	Cold Spring, N. Y.
136636		Slp.	Emma L.	9	9	31.9	13.6	3.8	3	1897	Patchogue, N. Y.	Bridgeport, Conn.
135464		Sch.	Emma Langhammer	28	20	57.6	18.2	5.4	8	1880	Dorchester County, Md.	Crisfield, Md.
136082		Sch.	Emma Lawrence	10	9	52.2	13.5	3.0	5	1889	St. Peters, Md.	Do.
136183		Cat.	Emma M.	6	6	29.6	13.0	3.3	1	1891	Patchogue, N. Y.	Greenport, N. Y.
136849		Sch.	Emma M.	7	5	35.9	12.6	2.9	2	1900	Bay St. Louis, Miss.	Gulfport, Miss.
136003		Sch.	Emma May	23	22	60.3	18.2	4.0	2	1888	Crisfield, Md.	Tappahannock, Va.
136925		Slp.	Emma May	7	7	41.8	14.1	3.6	4	1901	Oriole, Md.	Baltimore, Md.
8917	J. M. T. N.	Sch.	Emma MoAdam	166	145	101.0	27.4	8.6	4	1872	Calais, Me.	Boston, Mass.
202424		Slp.	Emma Newbill	9	6	38.2	13.7	2.9	1	1900	Crisfield, Md.	Richmond, Va.
136421		Sch.	Emma Rels.	26	25	50.0	18.0	4.4	2	1894	Milford, Del.	Wilmington, Del.
136376		Sch.	Emma S.	7	7	33.0	11.0	3.7	1	1893	Newbern, N. C.	Newbern, N. C.
135300		Sch.	Emma Southard	72	68	76.6	25.3	5.4	3	1877	Port Jefferson, N. Y.	New York, N. Y.
135247		Sch.	Emma Temple	43	45	69.7	21.4	5.3	6	1876	Queen Anne County, Md.	Baltimore, Md.
7339		Sch.	Emma Virginia	41	39	72.4	20.7	5.4	8	1845	Dorchester County, Md.	Crisfield, Md.
135414		Slp.	Emma W.	12	11	37.5	14.7	5.1	1	1879	Weeksville, N. J.	Somers Point, N. J.
8528		Sch.	Emma A. Chesebro	86	81	85.1	26.1	6.0	3	1869	Westerly, R. I.	New York, N. Y.
136929		Sch.	Emma A. Faulkner	52	52	71.4	23.1	6.3	8	1901	Tilghmans Island, Md.	Baltimore, Md.
7971		Sch.	Emma C. Berry	15	14	39.2	14.6	5.7	2	1866	Noank, Conn.	Portland, Me.
8900		Sch.	Emma C. Hutchinson	736	699	195.7	34.2	14.0	6	1873	Port Huron, Mich.	Chicago, Ill.
8014		Sch.	Emma C. Lore	18	10	50.3	16.5	4.6	5	1861	Newport, N. J.	Wilmington, Del.
135865		Sch.	Emma C. Titus	44	42	63.6	22.3	5.4	2	1885	City Island, N. Y.	Cold Spring, N. Y.
136244		Sch.	Emma E. Laird	6	6	43.0	11.2	3.3	1	1891	St. Peters, Md.	Annapolis, Md.
136158		Sch.	Emma E. Overton	46	43	61.0	21.0	4.2	2	1890	Bellport, N. Y.	Patchogue, N. Y.
36427		Sch.	Emma E. Tyson	356	338	157.2	30.6	9.5	6	1871	Manistee, Mich.	Detroit, Mich.
135676	K. B. G. M.	Sch.	Emma F. Angell	862	810	174.9	37.3	15.4	8	1883	Bath, Me.	New York, N. Y.
8625		Sch.	Emma F. Chase	69	65	73.7	22.5	7.6	2	1870	East Boston, Mass.	Machias, Me.
202857		Sch.	Emma F. Newcomb	43	43	63.0	19.8	5.5	7	1906	Greenwich, N. J.	Bridgeton, N. J.
135634		Sch.	Emma J. Mestier	24	13	62.0	20.3	4.1	4	1887	Madisonville, La.	Gulfport, Miss.
136713		Slp.	Emma M. Bradshaw	6	6	38.0	11.6	3.3	1	(†)	Crisfield, Md.	Newport News, Va.
135522		Sch.	Emma M. Robinson	63	44	76.5	23.6	5.8	2	1881	Milford, Del.	Patchogue, N. Y.
136274		Sch.	Emma P. Clemens	11	10	37.5	14.0	3.4	3	1892	Biloxi, Miss.	Gulfport, Miss.
136996		Sch.	Emma R. Faunce	13	10	42.7	14.9	4.4	2	1902	Palmyra, Md.	Annapolis, Md.
135614	J. W. L. N.	Sch.	Emma S. Briggs	294	244	123.7	33.0	9.0	5	1882	Wiscasset, Me.	Bath, Me.
200065	K. S. P. D.	Sch.	Emma S. Lord	374	300	139.8	32.2	10.5	6	1903	Milbridge, Me.	Bangor, Me.
135741		Sch.	Emma V. Wills	45	43	64.9	22.1	6.3	2	1883	St. Michaels, Md.	Baltimore, Md.
8774		Sch.	Emma W. Day	90	81	78.5	24.0	8.4	2	1871	Pembroke, Me.	Machias, Me.
136076		Sch.	Emma W. Somers	15	9	55.0	15.0	4.2	2	1889	St. Peters Creek, Md.	Tappahannock, Va.
136232	K. T. Q. H.	Sch.	Emma and Helen	94	62	84.7	23.0	9.2	17	1891	Essex, Mass.	New York, N. Y.
8810		Slp.	Empress	6	6	31.6	11.3	2.7	0	1872	Coscol, Conn.	Stamford, Conn.
136894		Sch.	Encarnacion	58	55	60.5	18.9	6.1	6	1892	Liverpool, England	San Juan, P. R.
136518		Sch.	Enchantress	11	11	42.0	13.0	3.3	3	1895	Tampa, Fla.	Jacksonville, Fla.
208667	L. B. V. T.	Sch. y.	ENCHANTRESS	101	171	118.4	27.1	16.6	24	1911	Neponsett, Mass.	New York, N. Y.
136612	K. N. C. D.	Sch.	Encore	651	572	181.9	36.4	14.0	9	1897	North Bend, Oreg.	San Francisco, Cal.
136355	K. N. F. W.	Sch.	Endeavor	565	465	168.4	37.6	12.8	8	1897	Port Blakely, Wash.	Do.
136341		Sch.	Endeavour	7	7	46.0	11.0	3.6	2	1892	Italian Creek, Md.	Annapolis, Md.
136779	K. P. Q. L.	Sch. y.	Endymion	144	116	111.6	24.4	12.7	18	1899	South Boston, Mass.	Bridgeport, Conn.
8621		Sch.	Energy	24	22	50.5	18.6	3.6	2	1870	Gallinas Creek, Cal.	San Francisco, Cal.
135808		Slp.	Energy	9	8	35.4	13.0	3.0	2	1884	Norfolk County, Va.	Norfolk, Va.
200355		Sch.	Engruela	17	15	37.6	11.8	4.0	3	1903	Mayaguez, P. R.	San Juan, P. R.
8508		Slp.	Enola	19	10	51.0	18.5	4.5	3	1869	Westhaven, Conn.	Alexandria, Va.
8591	J. H. L. G.	Sch.	Enos Soule	1,386	1,317	198.4	38.1	18.5	3	1869	Freeport, Me.	Perth Amboy, N. J.
8632		Sch.	Enterprise	22	21	48.0	19.4	4.3	7	1869	Wicomico County, Md.	Crisfield, Md.
136691	K. N. P. H.	Sch.	Enterprise	901	838	194.0	35.0	17.0	4	1898	Noank, Conn.	Philadelphia, Pa.
202373		Sch.	Enterprise	13	10	42.3	15.0	3.1	1	1905	Bon Secour, Ala.	Mobile, Ala.
206146		Sch.	Enterprise	38	32	71.7	21.4	5.3	2	1909	Deer Isle, Me.	Deer Isle, Me.
205649		Slp.	Entuslaamo	7	7	35.0	13.0	3.8	3	1908	Mayaguez, P. R.	San Juan, P. R.
136845		Slp.	Envy	18	14	43.2	17.3	3.5	1	1900	Thundorbolt, Ga.	Savannah, Ga.
136030		Sch.	Ephraim Mulford	33	20	60.0	19.3	5.8	4	1889	Bridgeton, N. J.	Bridgeton, N. J.
136767	K. P. M. C.	Sch.	Ephrata	954	865	193.6	35.0	17.6	4	1899	Noank, Conn.	Philadelphia, Pa.
7851		Sch.	Era	26	25	47.0	17.6	4.6	2	1849	Staten Island, N. Y.	Perth Amboy, N. J.
137009		Slp.	Eretha Jackson	14	14	46.4	17.5	4.1	2	1902	Whitehaven, Md.	Newport News, Va.
136941		Slp.	Eretha Murray	7	7	44.8	14.6	3.0	4	1897	Mount Vernon, Md.	Crisfield, Md.
136681	K. N. J. T.	Sch.	Eric	574	498	174.0	37.6	12.8	9	1888	Port Blakely, Wash.	San Francisco, Cal.
200705		Sch.	Erma	94	79	82.5	29.2	5.0	3	1904	San Francisco, Cal.	Do.
136633		Slp.	Ernestine	5	5	36.0	12.6	2.9	4	1897	Hopewell, Md.	Bridgeton, N. J.
136914		Slp.	Ernie	6	6	37.2	14.5	3.0	3	1901	Cambridge, Md.	Baltimore, Md.
136426		Sch.	Ernst Langhammer	17	16	57.0	17.0	4.2	4	1894	Pocomoke City, Md.	Do.
8961	J. N. P. G.	Sch.	Ernst T. Lee	173	139	104.0	27.6	9.0	4	1873	Calais, Me.	Calais, Me.
136607	K. N. Q. F.	Sch.	ERSKINE M. PHELPS	2,998	2,715	312.1	45.2	25.6	22	1898	Bath, Me.	Bath, Me.
136275		Sch.	Ervin J. Luce	127	121	91.0	27.4	8.4	6	1892	New London, Conn.	Gloucester, Mass.
136963	K. R. M. C.	Sch.	Espada	777	686	192.0	40.7	14.2	10	1902	Fairhaven, Cal.	San Francisco, Cal.
203281		Sch.	Esperanto	140	91	107.4	25.4	11.4	18	1906	Essex, Mass.	Gloucester, Mass.
136528		Sch.	Esperanza	8	7	26.0	12.5	2.8	2	1895	Tampa, Fla.	Key West, Fla.
137007		Sch.	Esperanza	32	28	44.0	14.5	8.5	4	1881	Fajardo, P. R.	San Juan, P. R.
135246		Sch.	Espinosa	19	18	44.0	17.8	4.0	1	1870	San Francisco, Cal.	San Francisco, Cal.

† Formerly Spanish schooner Encarnacion.

† Formerly Spanish schooner Esperanza.

† Rebuilt, 1898.

MERCHANT SAILING VESSELS OF THE UNITED STATES—Continued.

Official No.	Signal letters.	Rtg.	Name of vessel.	Gross tonnage.	Net tonnage.	Length.		Depth.	Crew.	When built.	Where built.	Home port (where permanent document issues).
						Feet.	Feet.					
136416		Sch.	Essay	12	11	39.8	14.9	3.5	2	1893	Matagorda, Tex.	Port Lavaca, Tex.
135916		Sch.	Essex	22	17	49.6	17.0	4.6	1	1887	Hunting Quarters, N. C.	Newbern, N. C.
136097	K. G. Q. W.	Sch.	Essex	116	84	88.7	23.8	10.2	8	1889	Essex, Mass.	Gloucester, Mass.
135053		Sch.	Estella	40	38	59.0	21.4	5.5	3	1874	Absecon, N. J.	Elizabeth City, N. C.
135199		Slp.	Estella	6	6	26.7	11.7	3.8	1	1876	Mystic, Conn.	Bridgeport, Conn.
135274		Sch.	Estella	38	36	54.8	18.3	7.2	7	1877	Noank, Conn.	Galveston, Tex.
205576		Sch.	Estellu	10	9	46.1	14.0	3.3	2	1884	St. Michaels, Md.	Tappahannock, Va.
205762		Cat.	Estella	5	5	25.9	12.2	2.8	1	1904	Atlantio City, N. J.	Tuckerton, N. J.
209119		Sch.	Estella	58	49	74.0	18.4	8.0	2	1898	Tawara, Japan	Unalaska, Alaska.
135030	K. B. D. S.	Sch. y.	Estello	63	59	80.0	22.9	6.8	5	1874	South Norwalk, Conn.	Baltimore, Md.
135815		Sch.	Estelle	10	9	48.0	13.5	3.6	2	1884	Somerset County, Md.	Newport News, Va.
135879		Sch.	Estelle	15	14	42.5	14.5	3.6	8	1886	Key West, Fla.	Key West, Fla.
136172		Sch.	Estelle	7	7	36.9	13.2	3.5	1	1891	Bon Secour, Ala.	Mobile, Ala.
136236		Slp.	Estelle	9	8	41.0	11.0	3.5	2	1891	Back Creek, Va.	Newport News, Va.
136255	K. L. B. W.	Sch.	Estelle	444	342	149.5	33.1	12.3	6	1891	Bucksport, Me.	Sag Harbor, N. Y.
136291		Slp.	Estelle	10	10	35.0	11.6	3.8	1	1892	Washington, N. C.	Norfolk, Va.
136826		Sch.	Estelle	11	7	40.3	14.6	3.2	3	1900	Biloxi, Miss.	New Orleans, La.
200200		Sch.	Estelle	7	7	33.6	12.4	3.2	2	1902	Carabelle, Fla.	Apalachicola, Fla.
135373		Slp.	Estelle Gerber	6	6	34.0	12.0	3.0	1	1885	Sayville, N. Y.	Bridgeport, Conn.
135722		Slp.	Estelle Gordy	7	7	32.4	10.3	2.5	2	1883	Boxiron, Md.	Chincoteague, Va.
92977	K. P. J. G.	Sch.	Estelle Krieger	1,172	1,047	184.8	40.3	18.8	10	1899	Thomaston, Me.	Boston, Mass.
136245		Sch.	Ester	10	9	51.5	13.8	3.2	5	1891	St. Peters, Md.	Crisfield, Md.
136663		Sch.	Ester Anita	105	71	92.0	24.4	9.6	4	1898	Essex, Mass.	New York, N. Y.
136140		Sch.	Esther	11	9	41.0	11.6	2.7	1	1890	Unkey Island, N. C.	Cape Charles, Va.
202256		Slp.	Esthor	6	6	34.0	11.5	3.0	1	1905	Somers Point, N. J.	Somers Point, N. J.
206162	L. B. C. D.	Sch.	Esther Ann	753	631	181.2	37.1	14.4	9	1909	Bath, Me.	Hartford, Conn.
135946	K. D. W. B.	Sch.	Esther Buhne	290	245	134.6	34.0	9.0	7	1887	Eureka, Cal.	Eureka, Cal.
203515		Slp.	Esther Hur	10	8	48.5	15.8	3.3	4	1906	Champ, Md.	Crisfield, Md.
137027		Sch.	Esther Redding	22	13	54.0	18.1	3.9	4	1902	Biloxi, Miss.	Gulfport, Miss.
135950		Sch.	Ethel	7	6	28.0	12.0	4.4	2	1887	Yarmouth, Mass.	Marblehead, Mass.
136228		Slp.	Ethel	42	7	38.5	13.4	3.6	2	1891	Pocomoke City, Md.	Crisfield, Md.
136323		Sch.	Ethel	42	40	51.0	20.6	5.0	2	1892	Millford, Del.	Wilmington, Del.
136494		Slp.	Ethel	5	5	27.7	10.4	4.5	1	1894	Waldoboro, Me.	Portland, Me.
136645		Slp.	Ethel	9	9	40.7	14.0	3.2	3	1897	Royal oak, Md.	Baltimore, Md.
136703		Slp.	Ethel	5	5	28.8	11.4	2.9	1	1898	Friday Harbor, Wash.	Port Townsend, Wash.
136773		Sch.	Ethel	5	5	37.0	13.3	2.8	1	1899	Mobile, Ala.	Mobile, Ala.
136990		Sch.	Ethel	10	7	32.6	14.4	3.8	4	1902	Seranton, Miss.	Gulfport, Miss.
208196		Slp.	Ethel	6	7	27.0	11.5	2.5	1	1904	Key West, Fla.	Key West, Fla.
206326		Sch.	Ethel D	15	6	48.0	16.3	3.4	4	1909	Biloxi, Miss.	New Orleans, La.
136584		Slp.	Ethel E	6	6	36.2	13.7	3.0	4	1896	Oxford, Md.	Bridgeton, N. J.
203592		Slp.	Ethel Lewis	8	6	42.5	14.0	3.0	1	1906	Chesconnessex, Va.	Crisfield, Md.
136188		Slp.	Ethel Maud	8	7	31.0	11.1	5.4	3	1891	Bremen, Me.	Rockport, Me.
202081		Slp.	Ethel May	9	5	35.0	12.0	3.5	1	1903	Jamesville, Va.	Cape Charles, Va.
201745	K. T. Q. S.	Sch.	Ethel Mildred	96	62	86.3	22.7	10.6	12	1905	Essex, Mass.	New York, N. Y.
136273		Slp.	Ethel R	5	5	29.3	12.6	2.5	1	1882	Ialip, N. Y.	Greenport, N. Y.
205776		Slp.	Ethel Ray	11	11	34.0	13.4	3.4	1	1907	Camden, N. J.	Somers Point, N. J.
202611		Sch.	Ethel Redding	18	10	52.4	18.8	3.6	6	1905	Biloxi, Miss.	Gulfport, Miss.
202492		Sch.	Ethel Ruth	24	15	59.7	19.7	2.0	3	1905	Solomons, Md.	Tappahannock, Va.
201810		Sch.	Ethel Vall	18	12	54.0	16.3	4.6	2	1905	do.	Annapolis, Md.
136197	K. J. L. S.	Sch.	Ethel Zane	498	407	165.0	36.5	11.8	8	1891	Eureka, Cal.	San Francisco, Cal.
205791		Sch.	Ethel B. Penny	93	59	99.5	22.7	9.8	10	1908	Gloucester, Mass.	Boston, Mass.
136055		Sch.	Ethel F. Merrim	78	74	72.3	21.7	6.8	4	1889	Boothbay, Me.	do.
136931		Sch.	Ethel M. Wright	30	22	59.0	17.0	5.3	3	1901	Elizabeth City, N. C.	Elizabeth City, N. C.
136142	K. H. L. B.	Bkn.	Ethel V. Boynton	739	654	161.3	34.0	16.2	8	1890	Harrington, Me.	New York, N. Y.
137012		Sch.	Ethelbert	22	22	48.6	15.2	4.3	1	1902	St. Petersburg, Fla.	Tampa, Fla.
136943		Slp.	Ethelyn Dryden	9	9	45.0	15.5	3.9	6	1901	Pocomoke City, Md.	Crisfield, Md.
137637		Sch.	Ether	16	12	47.6	15.7	4.6	1	1902	Newbern, N. C.	Newbern, N. C.
202826		Slp.	Etta	6	6	38.0	13.7	3.0	2	1905	Crisfield, Md.	Tappahannock, Va.
8686		Sch.	Etta	37	35	56.8	18.4	4.9	2	1870	Swansboro, N. C.	Charleston, S. C.
135144		Sch.	Etta	31	30	62.0	20.5	4.6	3	1875	St. Michaels, Md.	Annapolis, Md.
135533		Sch.	Etta	6	6	47.8	11.0	2.8	4	1881	Crisfield, Md.	Crisfield, Md.
135881		Sch.	Etta	45	36	71.5	22.5	4.7	3	1886	Barren Creek Springs, Md.	Richmond, Va.
136940		Slp.	Etta	7	7	38.5	14.0	2.7	4	1901	Cambridge, Md.	Crisfield, Md.
135187		Sch.	Etta B.	25	17	48.4	17.8	4.9	4	1875	Millville, N. J.	Bridgeton, N. J.
136995		Sch.	Etta C.	5	5	28.3	11.4	3.0	1	1900	Port Republic, N. J.	Somers Point, N. J.
136585		Slp.	Etta Lee	7	5	39.5	13.0	3.0	3	1892	Crisfield, Md.	Crisfield, Md.
136974		Sch.	Etta Mildred	72	45	82.0	21.5	8.6	17	1906	Essex, Mass.	Gloucester, Mass.
135994		Cat.	Etta W.	6	6	23.1	10.3	4.0	1	1840	Muttapolsett, Mass.	Edgartown, Mass.
136660		Sch.	Etta L. Thompson	21	22	48.6	17.6	4.7	9	1898	Key West, Fla.	Key West, Fla.
136632		Slp.	Etta and Ade	5	5	37.3	13.5	3.0	3	1897	Wingate, Md.	Crisfield, Md.
136521		Slp.	Ettie	6	6	28.8	12.7	3.3	1	1895	Ossabay Island, Ga.	Savannah, Ga.
135257		Sch.	Ettie A. Lee	43	41	68.0	21.0	5.2	1	1876	Freeport, Fla.	Pensacola, Fla.
8573		Sch.	Etwl.	37	35	64.2	20.9	6.6	3	1869	Annamesssex, Md.	Baltimore, Md.
136896		Sch.	Eudora T. Wallace	6	6	39.8	12.0	3.0	1	1901	Morehead City, N. C.	Beaufort, N. C.
136257		Slp.	Eugene	8	5	30.0	9.5	3.4	1	1891	Kitty Hawk, N. C.	Elizabeth City, N. C.
205939	K. W. T. C.	Sch.	Eugenia	100	66	89.5	22.8	10.9	18	1908	Gloucester, Mass.	Gloucester, Mass.
202411	L. C. F. H.	Sch.	Eugenia Hooper	130	688	198.6	32.1	12.7	3	1911	Chesapeake City, Md.	Wilmington, Del.

* Formerly Japanese schooner Tenyn Maru.

* Formerly schooner Mary T. Quinby.

MERCHANT SAILING VESSELS OF THE UNITED STATES—Continued.

Official No.	Signal letters.	Rig.	Name of vessel.	Gross tonnage.	Net tonnage.	Length.			Crew.	When built.	Where built.	Home port (where permanent document issues).
						Feet.	Feet.	Feet.				
135681		Sch.	Eugenle	94	89	78.2	24.1	6.8	3	1883	Millbridge, Me.	Machlas, Mo.
200791		Sch.	Eugenic	11	11	46.0	13.6	2.7	1	1904	Smyrna, N. C.	Beaufort, N. C.
8968		Sch.	Eugie	82	64	94.0	24.0	5.0	3	1872	Dorchester County, Md.	Baltimore, Md.
135635		Slp.	Eugie Preston	10	9	42.3	14.5	3.5	6	1882	Cambridge, Md.	Crisfield, Md.
209164		Slp.	Eula C.	8	6	35.2	13.5	3.4	2	1909	Wysocking, N. C.	Newbern, N. C.
137006		Sch.	Eula K.	13	10	50.0	16.8	4.6	1	1902	Elizabeth City, N. C.	Elizabeth City, N. C.
136396		Sch.	Eulalla	40	38	59.8	19.8	5.2	7	1893	Cambridge, Md.	Baltimore, Md.
135440		Cat.	Eunice	0	6	30.0	13.0	3.1	1	1880	Patchogue, N. Y.	Patchogue, N. Y.
136746		Slp.	Eunice	8	8	30.5	11.8	5.0	1	1889	Friendship, Me.	Provincetown, Mass.
136635		Slp.	Eunice S.	5	5	35.7	12.5	2.8	1	1897	Hopewell, Md.	Annapolis, Md.
8267		Slp.	Euphemla	18	17	45.8	17.8	4.2	1	1868	Tottenville, N. Y.	Patchogue, N. Y.
8976		Sch.	Euphemla	10	10	32.9	13.8	4.4	3	1873	Indian Key, Fla.	Key West, Fla.
8687		Slp.	Eureka	18	17	47.3	17.5	4.0	4	1870	Sayville, N. Y.	Chincoteague, Va.
8878		Sch.	Eureka	18	18	45.4	17.3	4.6	4	1872	Laurel, Del.	Seaford, Del.
136157		Sch.	Eureka	19	11	47.7	17.7	3.8	3	1890	Biloxi, Miss.	New Orleans, La.
135253		Slp.	Eva	8	7	30.3	13.0	3.5	2	1876	Greenport, N. Y.	Greenport, N. Y.
136038		Sch.	Eva	36	35	64.0	22.3	3.2	2	1889	San Francisco, Cal.	San Francisco, Cal.
136460		Sch.	Eva	29	28	53.0	17.0	4.2	1	1894	Astoria, Oreg.	Astoria, Oreg.
136634		Slp.	Eva	5	5	37.0	13.1	2.6	4	1897	Fairmount, Md.	Crisfield, Md.
136704		Sch.	Eva	6	6	48.0	11.4	3.2	4	1898	Orlolo, Md.	Annapolis, Md.
136940		Sch.	Eva	7	7	39.1	12.9	3.1	4	1890	Cambridge, Md.	Baltimore, Md.
135408		Sch.	Eva Alice	24	23	55.0	18.3	5.3	2	1879	Somerset County, Md.	Do.
136056		Slp.	Eva Alice	7	6	25.2	12.4	4.4	1	1889	Providence, R. I.	Providence, R. I.
200358		Slp.	Eva Avhna	17	17	43.0	15.4	6.2	7	1903	Gloucester, Mass.	Gloucester, Mass.
135711		Sch.	Eva Bell	19	18	58.4	15.7	4.3	2	1882	Dorchester County, Md.	Crisfield, Md.
8551		Slp.	Eva C.	7	7	30.8	12.6	3.9	2	1869	Greenwich, Conn.	Bridgeport, Conn.
135965		Sch.	Eva Ellen	5	5	35.0	10.7	2.5	4	1887	Smith Island, Md.	Crisfield, Md.
202684		Sch.	Eva Foster	18	12	52.7	19.2	3.9	5	1905	Seranton, Miss.	New Orleans, La.
206877		Slp.	Eva G.	11	11	32.9	13.9	3.8	2	1909	Darlen, Ga.	Brunswick, Ga.
136410		Lgr.	Eva Ida	6	6	30.0	11.6	3.4	1	1893	Bayou Lafourche, La.	Brashear, La.
200462		Slp.	Eva M.	7	5	31.2	13.3	3.2	1	1903	Behaven, N. C.	Edenton, N. C.
136201	K. J. M. T.	Sch.	Eva May	158	130	100.5	27.8	7.7	4	1891	Millbridge, Me.	Machlas, Mo.
135664		Sch.	Eva N.	9	9	34.7	12.7	4.6	3	1885	Eastport, Me.	Eastport, Me.
135804		Slp.	Eva Sullivan	9	9	41.6	14.5	3.2	6	1884	Tilghmans Island, Md.	Crisfield, Md.
135594	J. W. G. S.	Sch.	Eva A. Danenhower	228	216	116.0	30.2	8.7	4	1882	Camden, N. J.	Boston, Mass.
136579		Sch.	Eva A. Roberts	6	5	39.9	12.2	2.7	2	1896	Bishop Head, Md.	Crisfield, Md.
135886	K. D. L. G.	Sch.	Eva B. Douglass	1,093	910	194.6	40.5	18.3	7	1886	Bath, Me.	Now York, N. Y.
135473	J. V. C. D.	Sch.	Eva D. Rose	104	99	89.3	23.6	7.3	4	1880	Mauricetown, N. J.	Baltimore, Md.
136387		Sch.	Eva E. Evans	12	8	51.0	13.9	3.3	1	1893	Fairmount, Md.	Newport News, Va.
135919		Slp.	Eva M. Robbins	7	5	34.0	12.9	3.4	2	1887	Dividing Creek, N. J.	Hridgeton, N. J.
136016		Sch.	Eva S. Cullison	47	45	70.5	21.0	6.2	8	1888	Baltimore, Md.	Crisfield, Md.
136268		Sch.	Evalyn	27	26	46.7	20.0	4.3	1	1892	Mary Esther, Fla.	Pensacola, Fla.
135227		Sch.	Eveline	40	38	58.5	23.0	4.0	1	1876	San Rafael, Cal.	San Francisco, Cal.
136240		Sch.	Evelyn	7	6	43.7	11.0	2.9	1	1891	Smyrna, N. C.	Newbern, N. C.
136933		Slp.	Evelyn	7	7	39.2	15.2	2.8	3	1901	Whitman, Md.	Baltimore, Md.
202586		Cat.	Evelyn	8	8	32.0	12.5	3.5	1	1905	Port Republic, N. J.	Tuckerton, N. J.
137046		Sch.	Evelyn Harford	8	8	32.1	12.2	3.9	2	1902	Apalachicola, Fla.	Apalachicola, Fla.
201677	K. T. P. J.	Sch.	Evelyn W. Hinkly	698	558	179.4	37.1	12.5	7	1905	Bath, Me.	Portland, Me.
136337		Cat.	Everett	5	5	24.0	11.5	3.2	1	1882	Atlantic City, N. J.	Somers Point, N. J.
201584		Sch.	Everett	8	8	34.5	15.5	3.6	2	1894	Tleton, S. C.	Beaufort, S. C.
136278		Sch.	Everett Hays	39	37	60.0	19.2	6.0	4	1892	Benecla, Cal.	Unalaska, Alaska.
135481		Sch.	Everett Pierce	67	64	73.5	21.5	7.6	14	1881	Essex, Mass.	Savannah, Ga.
136654		Slp.	Everett A. Canary	5	5	28.0	9.5	5.0	2	1894	Friendship, Me.	Deer Isle, Me.
136248		Slp.	Evie	5	5	34.9	11.0	2.8	1	1891	Somerset County, Md.	Newbern, N. C.
135679	K. B. G. Q.	Sch.	Evie B. Hall	425	360	148.0	33.9	11.5	5	1883	Waldoboro, Me.	Rockland, Me.
8546		Sch.	Evva	57	54	72.8	23.1	5.7	4	1869	Dorchester County, Md.	Crisfield, Md.
136924		Slp.	Evell	6	6	40.0	13.0	2.5	5	1901	Cambridge, Md.	Baltimore, Md.
136615		Slp.	Ewing Bradshaw	7	7	38.0	13.0	3.2	4	1897	Crisfield, Md.	Crisfield, Md.
8209		Slp.	Excallbur	12	11	35.0	17.3	4.0	2	1867	Georgetown, Me.	Portland, Me.
136080		Sch.	Excel	41	34	68.0	22.3	4.5	4	1889	Handsboro, Miss.	Gulfport, Miss.
136271		Slp.	Excel	8	5	36.0	15.4	4.4	2	1892	Goshen, N. J.	Bridgeport, N. J.
135610		Slp.	Exchange	5	5	29.5	10.9	2.5	2	1882	Jersey City, N. J.	Perth Amboy, N. J.
136061		*Sch.	Exldn	56	53	72.6	20.0	4.8	2	1889	Mount Clemens, Mich.	Port Huron, Mich.
8183		Sch.	Exlle	387	368	152.5	29.8	11.2	6	1867	Huron, Ohio.	Detroit, Mich.
136783	K. P. R. C.	Sch.	Expansion	545	512	170.0	36.8	12.2	9	1900	Alameda, Cal.	San Francisco, Cal.
135575		Slp.	Expert	12	7	37.0	15.4	4.1	1	1882	Bayport, N. Y.	Cape Charles, Va.
7357		Slp.	Express	8	8	37.0	14.4	3.5	1			Crisfield, Md.
135416		Sch.	Extenuate	5	5	35.7	8.7	2.9	3	1879	Queen Amos County, Md.	Baltimore, Md.
7662		Sch.	Extra	53	50	63.0	24.0	5.4	3	1827	Brook Haven, N. Y.	Perth Amboy, N. J.
206076		Sch.	Extra	15	10	52.4	15.9	3.6	2	1909	New Orleans, La.	New Orleans, La.
F.												
120857		Sch.	F. Koppersmith	10	9	37.0	13.0	3.2	3	1893	Dauphin Island, Ala.	Brashear, La.
121078		Sch.	F. Maker	8	6	31.0	11.0	3.0	2	1897	Millville, N. J.	Bridgeport, N. J.
121241		Sch.	F. Orsini	17	9	46.6	16.3	3.8	3	1902	Biloxi, Miss.	Gulfport, Miss.
9841		Sch.	F. A. Smith	77	73	79.0	28.0	8.0	4	1869	Newburyport, Mass.	Boston, Mass.
204564		Slp.	F. C. Lewis, Jr.	6	6	39.0	14.6	3.0	1	1907	Hopkins, Va.	Crisfield, Md.
120503	J. W. L. K.	Sch.	F. C. Pendleton	408	340	145.7	33.2	12.3	7	1882	Bangor, Me.	Belfast, Me.

MERCHANT SAILING VESSELS OF THE UNITED STATES—Continued.

Official No.	Signal letters.	Rtg.	Name of vessel.	Gross tonnage.	Net tonnage.	Length.		Depth.	Crew.	When built.	Where built.	Home port (where permanent document issues).
						Feet.	Feet.					
120236		Sch.	F. C. Todd	21	19	56.0	19.0	5.0	9	1875	Pocomoke City, Md.	Crisfield, Md.
121209		Slp.	F. F. Carpenter	9	9	46.0	15.9	3.9	5	1901	Deals Island, Md.	Do.
9997	J. L. F. D.	Sch.	F. H. Oulforne	323	307	121.6	31.0	12.7	5	1871	Newburyport, Mass.	New York, N. Y.
121244		Slp.	F. M. Douglas	6	6	29.6	13.5	4.0	1	1899	Quincy Point, Mass.	St. George, Mo.
120354		Sch.	F. M. Jones	26	25	54.4	14.8	6.2	3	1878	Savannah, Ga.	Beaufort, S. C.
120003		Sch.	F. M. Knapp	384	365	155.0	29.6	11.6	6	1867	Ferrysburg, Mich.	Port Huron, Mich.
121169	K. Q. N. D.	Sch.	F. M. Slade	737	650	189.8	39.6	14.3	10	1900	Aberdeen, Wash.	San Francisco, Cal.
120919		Sch.	F. P. Coleman	19	14	57.6	15.9	4.0	3	1892	Madison, Md.	Tappahannock, Va.
120923	K. L. N. R.	Sch.	F. R. Sharp	199	189	124.3	26.0	8.7	5	1892	Tottenville, N. Y.	New York, N. Y.
9911		Sch.	F. W. Hounans	66	43	73.6	21.1	7.7	4	1870	Essex, Mass.	Apalachicola, Fla.
120731	K. G. B. W.	Sch.	F. and T. Lupton	922	797	183.6	40.0	17.1	7	1888	Wilmington, Del.	Perth Amboy, N. J.
0792		Sch.	Fairfield	7	7	31.9	11.1	2.8	2	1867	Worcester County, Md.	Chincoteague, Va.
121223	K. R. S. P.	Sch.	Fairfield	564	478	159.8	35.4	13.5	7	1902	Bath, Me.	New York, N. Y.
120046		Sch.	Fairmount	6	6	42.4	11.2	3.1	3	1872	Somerset County, Md.	Baltimore, Md.
120099		Slp.	Fairy	8	8	35.4	13.5	2.5	1	1873	Easthaven, Conn.	Annapolis, Md.
209611		Sch.	Fairy Queen	21	13	53.6	18.0	3.7	5	1912	Biloxi, Miss.	Gulport, Miss.
9543		Slp.	Faithful	6	6	31.0	13.0	2.5	2	Norfolk, Va.
120244		Sch.	Falcon	21	14	48.5	16.4	4.0	3	1876	Mauricetown, N. J.	Bridgeton, N. J.
121024		Slp.	Falcon	8	8	34.7	8.3	7.6	1	1895	Seattle, Wash.	Port Townsend, Wash.
209403	L. C. G. F.	*Sch.	Fall River	1,759	1,545	262.4	44.1	19.5	4	1911	Bath, Me.	Fall River, Mass.
121138	K. P. W. L.	Shp.	Falls of Clyde	1,809	1,748	266.1	40.0	23.5	16	1878	Port Glasgow, Scotland	San Francisco, Cal.
9114		Sch.	Fancy	9	5	36.5	10.5	5.0	1	1858	Marblehead, Mass.	Belfast, Me.
9892		*Sch.	Fannie	40	38	63.1	20.5	4.1	2	1869	Bayou Labatre, Ala.	Brashar, La.
120066		Sch.	Fannie	11	11	45.0	16.2	3.4	4	1873	Baltimore, Md.	Crisfield, Md.
120425		Slp.	Fannie	6	6	31.5	12.6	3.6	1	1878	Bellport, N. Y.	Norfolk, Va.
120598		Slp.	Fannie	9	8	40.7	14.3	3.2	1	1884	Cambridge, Md.	Tappahannock, Va.
120660		Sch.	Fannie	7	7	44.2	10.3	2.6	1	1886	Smyrna, N. C.	Beaufort, N. C.
120707		Sch.	Fannie	6	6	41.4	9.9	2.4	1	1888	Beaufort, N. C.	Do.
203385		Slp.	Fannie Eden	30	27	49.3	22.1	4.4	3	1906	Crescent, Ga.	Savannah, Ga.
121014		Slp.	Fannie F.	38	29	59.2	20.0	4.2	4	1896	Wiscasset, Me.	Portland, Me.
120324		Sch.	Fannie Hodgkins	88	83	75.0	24.4	7.5	3	1878	Bath, Me.	Eastport, Me.
120565		Sch.	Fannie Inslay	59	56	78.0	23.2	6.0	3	1883	Church Creek, Md.	Baltimore, Md.
120229		Slp.	Fannie May	9	9	39.0	14.2	3.5	6	1875	Dorchester County, Md.	Crisfield, Md.
120726		Sch.	Fannie May	8	8	33.2	11.9	5.2	1	1888	Harpeswell, Me.	Rockland, Me.
204125	K. W. C. N.	Sch.	Fannie Palmer	2,233	1,726	263.7	45.0	21.3	13	1907	Bath, Me.	Boston, Mass.
203122	K. V. J. W.	Sch.	Fannie Prescott	404	316	142.4	36.0	11.2	5	1906	Stonington, Conn.	Stonington, Conn.
120239	J. R. P. M.	Sch.	Fannie Tracy	243	207	117.0	31.2	10.9	5	1875	Forked River, N. J.	Boston, Mass.
9846		Sch.	Fannie A. Fowler	60	57	75.0	24.5	5.3	3	1868	Nyack, N. Y.	Bridgeton, Conn.
121261	K. S. F. T.	Sch.	Fannie A. Smith	122	87	103.5	24.4	10.8	18	1903	Essex, Mass.	Gloucester, Mass.
120723		Slp.	Fannie C. Northern	7	6	37.0	13.4	3.4	4	1888	Solomons Island, Md.	Annapolis, Md.
120603		Sch.	Fannie E. Hayward	23	22	60.0	16.8	4.7	3	1883	Do.
201580		Sch.	Fannie E. Prescott	124	87	101.0	24.0	11.4	22	1904	Essex, Mass.	Boston, Mass.
121088		Slp.	Fannie F. Bradshaw	6	6	36.7	12.4	3.2	5	1898	Essex, Md.	Cape Charles, Va.
9849	J. G. M. B.	Sch.	Fannie F. Hall	93	89	88.0	25.2	6.9	2	1867	Stockton, Me.	Bucksport, Me.
120529		Sch.	Fannie H. Stewart	351	333	136.0	33.0	11.0	5	1882	Yorktown, Va.	New York, N. Y.
201328		Slp.	Fannie L. Daugherty	8	8	41.3	15.0	3.6	1	1904	Crisfield, Md.	Crisfield, Md.
121030		Sch.	Fannie T. Harrington	10	7	47.8	13.4	3.4	5	1896	Taylor's Island, Md.	Baltimore, Md.
121271		Sch.	Fannie Belle Atwood	126	82	99.6	24.3	11.6	21	1903	Essex, Mass.	Boston, Mass.
120627	K. D. F. P.	Sch.	Fannie and Fay	233	198	117.5	30.8	8.8	6	1885	New London, Conn.	Deer Isle, Me.
9010		Sch.	Fanny	74	71	77.5	23.5	6.2	4	1804	Baltimore Md.	Washington D. C.
120820		Slp.	Fanny Bell	7	6	30.0	10.9	3.1	1	1855	Patchogue, N. Y.	Savannah, Ga.
120508	J. W. M. R.	Sch.	Fanny Duntard	265	252	126.5	31.0	10.8	7	1882	San Francisco, Cal.	Port Townsend, Wash.
121104		Sch.	Fanny Fitzsimmons	20	15	50.6	18.6	3.7	2	1899	New Orleans, La.	New Orleans, La.
120728		Sch.	Fanny Lowery	16	15	58.0	16.6	4.4	8	1888	Tilghmans Island, Md.	Norfolk, Va.
121056		Sch.	Fanny Myers	35	21	57.0	19.0	5.2	2	1897	Dorchester, N. J.	Annapolis, Md.
120832		Slp.	Fanny Shephard	10	7	40.0	15.0	3.4	3	1879	St. Marys, Md.	Crisfield, Md.
120833	K. J. F. M.	Sch.	Fanny C. Bowen	1,007	892	202.2	38.2	16.2	8	1891	Bath, Me.	Fall River, Mass.
202231		Sch.	Farewell	18	11	51.6	18.8	3.7	5	1906	Biloxi, Miss.	Gulport, Miss.
120998		Slp.	Farmer	6	5	28.9	12.8	3.3	1	1895	Patchogue, N. Y.	Patchogue, N. Y.
9715		Sch.	Farmers' Friend	47	44	70.6	21.0	6.8	4	1848	Talbot County, Md.	Washington, D. C.
9790		Sch.	Fashion	21	12	49.4	17.7	5.5	8	1848	Somerset County, Md.	Tappahannock, Va.
209247		Slp.	Father	6	6	29.0	12.0	3.6	2	1911	Everett, Wash.	Port Townsend, Wash.
121050		Slp.	Father and Son	7	7	38.6	13.0	3.2	4	1897	Crisfield, Md.	Crisfield, Md.
121053		Slp.	Father and Son	6	6	38.7	13.5	2.8	4	1897	Toddsville, Md.	Do.
9942		Sch.	Father and Sons	24	23	45.9	17.5	4.6	2	1870	Newtown, Md.	Alexandria, Va.
121255		Sch.	Faustina	114	78	100.0	24.4	10.5	17	1902	Gloucester, Mass.	New York, N. Y.
37336		Slp.	Favorite	7	7	30.3	13.0	4.2	5	1856	Newport, R. I.	Newport, R. I.
120652		Sch.	Favorite	9	8	34.0	11.6	3.0	1	1886	Smyrna, N. C.	Beaufort, N. C.
120813		Sch.	Favorite	5	5	31.3	10.0	3.2	1	1890	St. Marys Parish, La.	Brashar, La.
120921		Sch.	Favorite	46	44	68.9	19.2	8.8	6	1892	East Boothbay, Me.	Pensacola, Fla.
120774		Sch.	Fawn	13	12	45.8	15.0	2.8	0	1839	Bay Point, Fla.	Do.
121161		Sch.	Fawn	29	29	44.2	16.1	8.0	1	1900	Pierson, Wash.	San Diego, Cal.
121163		Slp.	Fawn	12	7	39.0	14.5	4.0	3	1900	Ocean View, Del.	Bridgeton, N. J.
203549		Slp.	Fay	6	6	42.0	14.0	3.0	1	1906	Deepcreek, Va.	Crisfield, Md.
120573		Sch.	Fayette N. Bradford	37	21	65.5	20.0	5.2	5	1882	Annapolis, Md.	Do.
120539		Slp.	Fayollne	5	5	23.4	12.0	3.3	0	1883	Noank, Conn.	New London, Conn.
9606		Slp.	Fearless	22	20	45.0	17.6	3.8	1	1867	California City, Cal.	San Francisco, Cal.

¹ Formerly ^a British ship Falls of Clyde.
^b Hawaiian ship Falls of Clyde.

MERCHANT SAILING VESSELS OF THE UNITED STATES—Continued.

Official No.	Signal letters.	Rtg.	Name of vessel.	Gross tonnage.	Net tonnage.	Length.	Breadth.	Depth.	Crew.	When built.	Where built.	Home port (where permanent document issues).
						Feet.	Feet.	Feet.				
120004		Sch.	Fearless	165	156	120.0	24.0	8.0	5	1867	Ferrysburg, Mich.	Chicago, Ill.
120623		*Slp.	Fearless	6	6	35.4	12.5	2.2	1	1890	Matagorda, Tex.	Port Lavaca, Tex.
121159	K. Q. L. C.	Sch.	Fearless	736	653	182.5	38.5	14.5	9	1900	Hogulam, Wash.	San Francisco, Cal.
9769		Sch.	Federal Hill	72	68	84.1	23.4	6.5	4	1856	Baltimore, Md.	Tappahannock, Va.
120121		*Sch.	Felicitous	216	205	117.7	26.8	8.7	5	1873	Manitowoc, Wis.	Milwaukee, Wis.
121011	K. M. P. D.	*Sch.	FELIX	1,174	1,146	217.0	35.0	21.0	3	1891	Port Glasgow, Scotland	Perth Amboy, N. J.
120167	J. Q. M. K.	Bk.	Ferris S. Thompson	531	480	141.5	32.0	17.0	9	1874	Setauket, N. Y.	San Francisco, Cal.
206653	L. B. F. W.	Ywl. y.	Feu-Follet	24	24	43.0	14.8	6.1	2	1909	New York, N. Y.	New York, N. Y.
120620		Sch.	Fidelity	53	50	64.0	23.0	5.0	1	1885	San Francisco, Cal.	San Francisco, Cal.
207083	L. B. H. W.	*Sch.	Firi	358	291	145.0	32.1	8.9	5	1910	Quincy, Mass.	New York, N. Y.
120097		Sch.	Finback	5	5	46.7	11.0	2.7	4	1873	Somerset County, Md.	Crisfield, Md.
9447		Slp.	Fire Fly	6	6	28.6	10.3	3.0	2			Boston, Mass.
121251		Sch.	Fish Hawk	91	60	86.2	24.4	10.2	13	1902	Quincy, Mass.	Boston, Mass.
155445		Ywl. y.	Fish Hawk	10	15	41.5	13.0	5.0	1	1902	South Boston, Mass.	Do.
121156		Slp.	Fitz Larkin	6	6	30.7	11.7	3.0	2	1900	Jamesport, N. Y.	Greenport, N. Y.
120913		Sch.	Fitz A. Oakes	24	23	51.0	15.4	6.8	8	1892	Gloucester, Mass.	Gloucester, Mass.
9959		Sch.	Fitz J. Babson	69	65	74.9	21.1	7.6	13	1871	Essex, Mass.	New York, N. Y.
120119		Sch.	Five Sisters	33	32	81.3	19.1	3.2	2	1872	Ocoquan, Va.	Alexandria, Va.
9412	H. G. R. Q.	Sch.	Fleetwing	111	111	104.9	23.3	9.3	2	1865	New York, N. Y.	New York, N. Y.
120267		Slp.	Fleetwing	9	9	35.5	13.9	3.5	2	1876	Oxford, Md.	Baltimore, Md.
121207		Slp.	Fleetwing	7	7	38.0	11.7	2.6	6	1899	Havro de Grace, Md.	Philadelphia, Pa.
120875		Sch.	Fleetwood	26	25	50.4	17.0	5.5	7	1891	Marco, Fla.	Key West, Fla.
121206		Slp.	Fletcher J. Barnes	6	5	41.0	13.2	2.6	1	1901	Hopkins, Va.	Tappahannock, Va.
120809	K. H. Q. C.	Sch. y.	Fleur-de-lys	90	86	96.6	21.9	11.8	12	1890	Bath, Me.	New York, N. Y.
9627		Slp.	Flirt	16	15	45.5	16.0	4.6	2	1866	East Lyme, Conn	Do.
9807		Slp.	Flirt	10	10	37.0	12.1	3.0	3	1866	Crisfield, Md.	Wilmington, Del.
121188	K. R. C. S.	Sch.	Flirt of the Wave	119	82	101.0	24.9	10.6	22	1901	Essex, Mass.	Gloucester, Mass.
9800		Sch.	Flirt of the Wave	35	33	55.4	18.0	6.0	6	1864	Somerset County, Md.	Baltimore, Md.
120330		Slp.	Flora	6	5	27.0	12.0	3.0	1	1876	Greenport, N. Y.	New Haven, Conn.
121135	K. P. V. L.	*Sch.	Flora	805	769	185.2	35.1	17.3	3	1900	Bath, Me.	Boston, Mass.
120936		Slp.	Flora B.	6	5	29.9	11.1	2.9	2	1893	Jamesport, N. Y.	Greenport, N. Y.
201273		Slp.	Flora B.	7	6	39.5	13.2	3.0	4	1904	Fairmount, Md.	Crisfield, Md.
120950		Sch.	Flora Belle	16	9	57.0	14.8	4.3	1	1893	do.	Newport News, Va.
120044	J. M. G. F.	Sch.	Flora Condon	290	219	123.0	29.3	9.3	5	1872	Belfast, Me.	Boston, Mass.
121106		Slp.	Flora Ellen	10	6	42.5	15.0	3.8	1	1899	Pocomoke City, Md.	Cape Charles, Va.
120420		Slp.	Flora Elsie	35	26	65.2	19.8	5.4	2	1880	Islip, N. Y.	Alexandria, Va.
120918		Sch.	Flora Kirwan	67	51	80.0	23.8	6.6	4	1892	Baltimore, Md.	Baltimore, Md.
120874		Slp.	Flora May	7	7	30.6	10.2	5.2	2	1891	Deer Isle, Me.	Deer Isle, Me.
9801		Slp.	Flora Temple	35	23	63.5	21.0	6.6	3	1866	Somerset County, Md.	Baltimore, Md.
120218		Sch.	Flora Thomas	42	40	64.0	22.0	6.5	2	1874	Dorchester County, Md.	Annapolis, Md.
121196		Slp.	Flora Vangilder	13	7	39.6	15.6	3.9	3	1901	South Dennis, N. J.	Bridgeton, N. J.
201051	K. T. F. B.	Sch.	Flora A. Kimball	401	321	140.7	32.3	11.4	6	1904	Millbridge, Me.	Bangor, Me.
206084		Slp.	Flora A. Price	23	18	56.2	18.4	4.8	6	1900	Chump, Md.	Crisfield, Md.
206084		Sch.	Flora J. Sears	77	46	81.4	21.5	9.4	15	1904	Essex, Mass.	Pensacola, Fla.
120961	K. L. V. G.	Sch.	Flora L. Nickerson	104	63	92.8	24.2	9.8	20	1894	do.	New York, N. Y.
205517		Sch.	Flora L. Oliver	114	71	102.6	23.2	11.4	19	1912	do.	Gloucester, Mass.
120860		Sch.	Flora M. Willing	10	9	50.0	14.0	3.6	6	1891	St. Peters, Md.	Annapolis, Md.
120400		Sch.	Flora and Agnes	71	56	80.0	23.6	6.2	3	1880	Pocomoke City, Md.	Baltimore, Md.
9372		Slp.	Florence	93	89	68.3	27.0	6.9	1	1865	Brooklyn, N. Y.	New York, N. Y.
9975		Sch.	Florence	75	71	78.6	26.0	5.5	3	1871	Northport, N. Y.	Do.
21836		Sch.	Florence	45	43	71.0	21.6	5.1	3	1867	Somerset County, Md.	Baltimore, Md.
121144		Sch.	Florence	44	33	73.0	21.2	6.0	3	1900	Solomons, Md.	Do.
121178		Sch.	Florence	6	6	33.6	11.2	2.4	1	1900	Mitchells Point, Tex.	Port Lavaca, Tex.
200131		Slp.	Florence	15	12	42.3	14.2	4.6	2	1903	Bushy, Va.	Tappahannock, Va.
201896		Slp.	Florence	12	10	31.6	14.5	4.5	2	1905	Charleston, S. C.	Charleston, S. C.
204054		Slp.	Florence	7	7	32.0	12.0	3.2	1	1907	Patchogue, N. Y.	Patchogue, N. Y.
120804	K. H. M. D.	Sch.	Florence A	154	126	96.5	27.4	7.2	6	1890	Cherryfield, Me.	Tappahannock, Va.
120848		Slp.	Florence B	8	8	32.0	13.7	3.0	1	1889	Bayport, N. Y.	Patchogue, N. Y.
120595		Slp.	Florence Cox	5	5	30.2	12.6	3.2	1	1884	Patchogue, N. Y.	Patchogue, N. Y.
120791	K. G. T. J.	Sch.	Florence Creadick	732	657	164.4	35.0	13.3	8	1890	Milton, Del.	Greenport, N. Y.
121121		Slp.	Florence Elsie	7	5	34.0	14.5	2.8	1	1900	Davis, N. C.	Philadelphia, Pa.
207249		Sch.	Florence Erickson	33	30	60.0	20.0	6.2	7	1910	Leesburg, N. J.	Bridgeton, N. J.
206604	L. B. G. C.	Sch.	Florence Howard	863	683	190.2	40.0	14.0	7	1899	Stonington, Conn.	Stonington, Conn.
9307		Slp.	Florence Kellinger	18	17	44.0	15.2	4.5	2	1866	Saybrook, Conn.	Norfolk, Va.
120742		Slp.	Florence L.	6	5	28.6	11.9	3.1	1	(†)	Somers Point, N. J.	Somers Point, N. J.
121173		Slp.	Florence May	8	5	35.0	13.3	2.8	3	1898	Hoopers Island, Md.	Bridgeton, N. J.
120803		Sch.	Florence Northam	26	24	65.0	17.0	5.0	8	1890	Solomons Island, Md.	Crisfield, Md.
120819		Sch.	Florence Russell	60	41	71.2	23.6	5.0	2	1890	Leesburg, N. J.	New York, N. Y.
120453		Slp.	Florence Ward	6	5	29.0	12.9	3.0	1	1881	Patchogue, N. Y.	Patchogue, N. Y.
120900		*Slp.	Florence A. Harnden	27	25	50.9	17.3	3.8	2	1892	Woolwich, Me.	Thomaston, Me.
120892		Sch.	Florence E. Stream	95	66	86.6	23.2	9.2	17	1892	Essex, Mass.	New York, N. Y.
204722	K. W. L. C.	Sch.	Florence M. Belding	569	492	171.7	35.5	14.5	7	1907	Portland, Me.	Newark, N. J.
121260	K. S. H. P.	Sch.	Florence M. Penley	1,154	937	195.5	40.0	20.6	8	1903	Bath, Me.	Bath, Me.
121112		Slp.	Florence and Julia	10	6	41.7	14.4	3.5	1	1899	Churehton, Md.	Annapolis, Md.
120115	J. N. T. P.	Sch.	Florence and Lillian	252	211	124.0	30.3	8.9	5	1874	Leesburg, N. J.	Bangor, Me.
121091	K. N. R. Q.	*Sch.	Florida	1,071	943	220.4	34.8	25.4	3	1871	Port Glasgow, Scotland	Perth Amboy, N. J.

† Formerly German bark Felix.
 ‡ Formerly yawl-yacht Oual.
 § Formerly schooner Remedy.

† Formerly British ship Colmonell.
 ‡ Formerly British ship Cape Wrath.
 § Formerly German bark Lina.
 † Rebuilt, 1888.

MERCHANT SAILING VESSELS OF THE UNITED STATES—Continued.

Official No.	Signal letters.	Rtg.	Name of vessel.	Gross tonnage.	Net tonnage.	Length.	Breadth.	Depth.	Crew.	When built.	Where built.	Home port (where permanent document issues).
						Feet.	Feet.	Feet.				
121175		Sch.	Florida	26	19	49.3	15.9	8.0	8	1901	Gloucester, Mass.	Boston, Mass.
121117		Slp.	Flossie May	8	8	26.7	10.5	5.5	8	1899	Deer Isle, Me.	Deer Isle, Me.
121005		Sch.	Flossie D. Lee	18	15	47.0	14.9	4.5	8	1895	Dunhams Creek, N. C.	Newbern, N. C.
9838		Sch.	Flour Bluff	12	12	41.2	14.0	2.5	4	1862	Flour Bluff, Tex.	Corpus Christi, Tex.
9331		Sch.	Flower	37	22	59.7	21.0	4.8	4	1865	Bay St. Louis, Miss.	New Orleans, La.
121143		Sch.	Floyd Ella	7	7	33.0	12.6	2.8	1	1900	Galveston, Tex.	New York, N. Y.
9482	H. G. S. V.	Sch.	Fly	113	108	90.5	26.1	6.7	6	1856	Camden, N. J.	Bridgeport, Conn.
207694		Slp.	Fly	9	9	36.0	11.2	4.6	1	1896	Hoboken, N. J.	Bridgeport, Conn.
120897		Slp.	Flyaway	8	8	33.0	14.6	3.3	1	1891	Bayport, N. Y.	Patchogue, N. Y.
204192		Slp.	Flyaway	7	5	29.5	13.0	4.3	2	1906	Whitemarsh Island, Ga.	Savannah, Ga.
208244		Sch.	Flyer	18	10	41.8	16.7	3.5	1	1910	San Francisco, Cal.	San Francisco, Cal.
208491	L. B. T. W.	Slp. y.	Flying Cloud	28	23	50.0	14.0	9.8	4	1911	Bristol, R. I.	Bristol, R. I.
9767		Sch.	Flying Fish	26	17	55.2	17.7	4.8	4	1850	Baltimore, Md.	Wilmington, Del.
120689		Slp.	Flying Leader	6	6	26.5	10.7	5.0	1	1895	Friendship, Me.	Portsmouth, N. H.
9033		Sch.	Flying Scud	99	81	87.7	23.4	6.9	10	1863	Caroline County, Md.	Tappahannock, Va.
201141		Sch. y.	Foam	10	10	38.0	10.0	5.2	1	1904	Chicago, Ill.	Chicago, Ill.
9280		Sch.	Foam of the Sea	18	17	46.8	14.9	4.9	6	1866	Philadelphia, Pa.	Key West, Fla.
9753		Slp.	Fog-Eater	7	7	34.5	9.4	2.9	2	1858	Point Breeze, Va.	Chincoteague, Va.
121139	K. P. W. M.	Bk.	FOOHING SUEY	1,048	961	203.5	34.0	18.0	14	1888	Glasgow, Scotland	Boston, Mass.
121247		Sch.	Forbes and Hubbard	7	6	40.1	13.7	3.1	1	1902	Oldtrap, N. C.	Elizabeth City, N. C.
9780		Slp.	Force	53	35	54.0	25.0	6.6	1	1867	Brooklyn, N. Y.	New York, N. Y.
9882		Sch.	Forest Belle	81	77	75.9	22.7	7.1	3	1869	Winterport, Mo.	Machias, Me.
121000	K. M. J. F.	Sch.	Forest Belle	1,333	1,271	224.6	42.1	18.2	4	1895	Bath, Me.	New York, N. Y.
201500	K. T. L. P.	Sch.	Forest City	1,498	1,294	219.7	41.7	19.2	8	1904	Millbridge, Me.	Savannah, Ga.
121149	K. Q. G. T.	Sch.	Forest Home	763	682	173.4	40.0	15.2	10	1900	Marshfield, Oreg.	San Francisco, Cal.
120094		Cat.	Forest Prince	5	5	23.2	11.2	3.2	1	1895	Osterville, Mass.	Nantucket, Mass.
121165	K. Q. M. G.	Sch.	Forester	663	598	184.0	38.6	13.6	10	1900	Alameda, Cal.	San Francisco, Cal.
120745		Sch.	Forrest G. Howell	23	14	53.3	17.7	4.9	5	1889	Dividing Creek, N. J.	Bridgeton, N. J.
206253		Sch.	FORSTER W. MITCHELL	513	405	142.0	32.0	12.3	5	1909	Cleveland, Ohio	Duluth, Minn.
120547		Sch.	Fortuna	85	80	96.8	22.5	11.9	9	1883	Brooklyn, N. Y.	New York, N. Y.
120553	K. B. M. Q.	Sch.	Fortuna	612	534	151.4	34.5	14.5	7	1883	Boston, Mass.	New London, Conn.
120640	K. D. J. V.	Sch.	Fortuna	145	138	102.6	29.6	8.3	20	1886	Fairhaven, Cal.	Tacoma, Wash.
121236		Sch.	Fortuna	44	44	72.5	19.6	8.6	8	1902	Essex, Mass.	Galveston, Tex.
121080	K. N. P. M.	Sch.	Foster	841	741	183.8	35.2	16.1	2	1898	Bath, Me.	Fall River, Mass.
207130		Sch.	Foucher D.	14	7	47.8	16.3	3.4	4	1910	Bloxli, Miss.	New Orleans, La.
120524		Sch.	Four Boys	10	9	40.0	13.5	2.4	2	1882	Cambridge, Md.	Richmond, Va.
9961		Slp.	Four Brothers	11	10	37.0	14.2	3.6	1	1871	Manahawkin, N. J.	New York, N. Y.
120289		Slp.	Four Brothers	7	5	33.0	13.4	4.0	3	1877	Lopers Landing, Del.	Wilmington, Del.
120688		Slp.	Four Brothers	7	6	35.0	10.6	2.7	2	1887	Stockton, Md.	Chincoteague, Va.
203566		Slp.	Four Brothers	7	7	41.6	14.0	3.0	1	1906	Deepcreek, Va.	Cape Charles, Va.
9970		Sch.	Four Sisters	19	14	47.4	16.5	4.0	2	1869	Eastville, Va.	Tappahannock, Va.
120458		Sch.	Four Sisters	10	0	50.7	12.6	3.5	6	1881	Crisfield, Md.	Crisfield, Md.
9597		Sch.	Fourth of July	49	47	60.0	22.0	5.5	1	1861	San Francisco, Cal.	San Francisco, Cal.
121055		Sch.	Fram	7	7	29.3	9.5	3.3	1	1897	Edison, Wash.	Tacoma, Wash.
120615		Sch.	Fram Miner	45	43	68.0	17.3	5.0	2	1885	Fort Howard, Wis.	Milwaukee, Wis.
120624		Sch.	Frances	8	8	50.8	15.4	3.1	1	1885	Somerset County, Md.	Norfolk, Va.
141226		Sch.	Frances	20	12	60.0	17.0	4.5	3	1892	Solomons Island, Md.	Annapolis, Md.
201838		Sch.	Frances	12	6	32.6	12.3	6.6	2	1905	Winthrop, Mass.	Boston, Mass.
120215		Sch.	Frances Dow	16	9	40.5	15.7	4.0	5	1875	Islip, N. Y.	Bridgeton, N. J.
120384		Sch.	Frances Elizabeth	30	29	60.3	18.8	7.0	3	1870	Charleston, S. C.	Wilmington, N. C.
121006		Sch.	Frances Ellena	8	6	40.4	12.0	3.0	2	1895	Bon Secour, Ala.	New Orleans, La.
121009	K. M. N. W.	Sch.	Frances M.	1,228	1,096	204.0	39.2	18.4	8	1896	Phippsburg, Me.	Bath, Me.
204270		Slp.	Frances Y.	15	7	29.5	14.7	3.7	1	1907	Thunderbolt, Ga.	Savannah, Ga.
121210	K. R. H. C.	Sch.	Frances C. Tunnell	1,476	1,239	217.1	41.0	19.6	8	1901	Millbridge, Me.	Philadelphia, Pa.
9834		Slp.	Frances E. Webster	7	7	30.5	11.3	3.3	2	1868	Whitestone, N. Y.	Bridgeport, Conn.
120887		Slp.	Frances M. Parker	13	12	40.0	13.4	6.0	3	1891	Swan Island, Me.	Kennebunk, Me.
201744		Sch.	Frances P. Mesquita	105	71	92.6	23.2	10.2	16	1905	Gloucester, Mass.	Gloucester, Mass.
120743		Sch.	Frances S. DuBois	23	13	52.6	17.0	4.6	5	1889	Leesburg, N. J.	Bridgeton, N. J.
204633	K. W. J. S.	Sch.	Frances V. Sawyer	399	324	144.7	32.2	10.8	6	1907	Millbridge, Me.	Boston, Mass.
208299		Sch.	Francis	14	11	43.0	13.7	4.4	2	1910	Tarpon Springs, Fla.	Tampa, Fla.
120576		Slp.	Francis B.	6	6	29.0	13.2	3.4	2	1875	Amityville, N. Y.	Perth Amboy, N. J.
120688		Sch.	Francis Cox	13	11	44.3	15.2	3.7	3	1873	Mon Louis Island, Ala.	Mobile, Ala.
121022		Slp.	Francis G.	6	6	27.8	11.8	4.1	3	1890	Atlantic City, N. J.	Bomers Point, N. J.
120805	K. H. M. L.	Sch.	Francis Goodnow	359	341	134.4	33.3	10.7	4	1890	Harbor View, Mass.	Boston, Mass.
120517		Sch.	Francis A. Hall	17	16	52.5	16.3	4.2	1	1882	Fairmount, Md.	Newport News, Va.
120442		Sch.	Francis C. B.	8	7	41.5	14.5	3.2	1	1880	Milton, Fla.	Pensacola, Fla.
9813		Slp.	Francis J. Campbell	11	7	36.0	14.8	3.7	2	1868	Staten Island, N. Y.	Bridgeton, N. J.
121101		Sch.	Francis J. Daniels	15	10	50.2	15.4	3.9	2	1899	Snyrna, N. C.	Beaufort, N. C.
201313		Sch.	Francis J. O'Hara, jr.	117	83	104.0	24.0	11.2	22	1904	Essex, Mass.	Gloucester, Mass.
120011		Sch.	Francis J. Ruth	60	57	73.0	23.2	6.7	3	1871	Dorchester County, Md.	Baltimore, Md.
120611		Slp.	Francis R. Lake	12	7	39.5	14.7	3.8	4	1885	Camden, N. J.	Bridgeton, N. J.
128394	J. V. F. M.	Sch.	Francis S. Hampshire	1,055	969	178.6	35.7	21.2	3	1881	Richmond, Mo.	Perth Amboy, N. J.
120293		Sch.	Francis T. Nicholls	27	19	59.7	18.8	3.9	3	1877	Bloxli, Miss.	Gulfport, Miss.
201610		Sch.	Francis V. Sylvia	95	64	85.0	21.7	10.2	21	1904	Essex, Mass.	Provincetown, Mass.
200155		Slp.	Francisca	7	7	25.2	9.7	5.0	3	1898	Mayaguez, P. R.	San Juan, P. R.
9230	H. G. P. F.	Sch.	Frankonia	136	129	92.0	25.5	8.3	4	1862	Surry, Me.	Machias, Me.
120556		Sch.	Frank Bateman	45	43	70.4	20.6	5.1	4	1883	Oxford, Md.	Annapolis, Md.

1 Formerly Hawaiian bark Fooning Suey.
2 Formerly schooner Myrtle Tunnell.

3 Formerly schooner Lulu and Sadie.
4 Formerly bark C. Southard Hurlbert.

† Composite.

MERCHANT SAILING VESSELS OF THE UNITED STATES—Continued.

Official No.	Signal letters.	Rig.	Name of vessel.	Gross tonnage.	Net tonnage.	Length.	Breadth.	Depth.	Crew.	When built.	Where built.	Home port (where permanent document issues).
						Feet.	Feet.	Feet.				
206707	K. W. R. C.	Sch.	Frank Brainerd.....	254	196	123.4	30.9	8.7	4	1908	Rockland, Me.	Hartford, Conn.
121252		Sch.	Frank Canizaa.....	36	24	55.9	17.1	6.7	6	1902	Mobile, Ala.	Mobile, Ala.
120788		Sch.	Frank Folsom.....	15	11	59.5	17.5	4.0	6	1889	Solomons Island, Md.	Crisfield, Md.
200233	K. S. Q. F.	Sch.	Frank Huckins.....	545	457	152.8	35.8	13.2	7	1903	Bath, Me.	New York, N. Y.
120633		Sch.	Frank Lawrence.....	57	54	63.0	24.0	4.5	2	1886	Benicia, Cal.	San Francisco, Cal.
120114	J. N. T. H.	Sch.	Frank Learning.....	257	205	120.0	32.0	9.0	5	1873	Dennistown, N. J.	New York, N. Y.
120156	J. Q. G. F.	*Sch.	Frank Pendleton.....	1,393	1,342	200.0	39.0	25.0	3	1874	Belfast, Mo.	Do.
120441		Sch.	Frank Pfeiffer.....	6	6	35.0	11.0	3.0	2	1881	Norfolk, Va.	Tappahannock, Va.
120636		Sch.	Frank Sanborn.....	8	8	38.3	12.2	3.7	0	1891	Astoria, Ore.	Astoria, Ore.
120132		Sch.	Frank Whittington.....	10	6	43.8	14.9	3.6	4	1874	Newtown, Md.	Newport News, Va.
9653		Sch.	Frank A. Williams.....	66	37	72.5	21.0	7.7	0	1869	Essex, Mass.	Georgetown, S. C.
121199		Sch.	Frank B. Legg.....	6	6	46.5	11.6	2.4	6	1901	Chester, Md.	Baltimore, Md.
206748	K. W. R. M.	Sch.	Frank B. Witherbee.....	604	444	151.8	32.9	13.7	6	1908	Philppsburg, Me.	Boston, Mass.
206120	K. W. V. R.	Sch.	Frank E. Swain.....	433	348	139.2	33.0	13.0	5	1909	Camden, Me.	Do.
202662		Sch.	Frank L. Lewis.....	17	8	53.3	19.3	3.4	5	1905	Biloxi, Miss.	Gulfport, Miss.
200738		Sch.	Frank S. Anderson.....	56	42	70.7	25.1	4.7	1	1904	Freeport, Fla.	Do.
22284		*Slp.	Frank S. Keeler.....	515	490	177.1	31.4	12.4	2	1862	Cleveland, Ohio.	New York, N. Y.
121065		Slp.	Frank V. Bateman.....	10	7	36.4	13.4	4.0	3	1898	Mauricetown, N. J.	Bridgeton, N. J.
121239	K. S. B. F.	Sch.	Frank W. Benedict.....	534	434	155.6	35.3	12.7	7	1902	Bath, Me.	New Haven, Conn.
121125		Sch.	Frank and Theresa.....	25	15	50.5	16.8	4.8	5	1900	Leesburg, N. J.	Bridgeton, N. J.
121075	K. N. L. G.	*Sch.	Franklin.....	910	842	194.0	34.8	17.6	4	1898	Noank, Conn.	Philadelphia, Pa.
121202		Slp.	Franklin.....	7	7	38.7	13.4	2.7	3	1901	Hudson, Md.	Baltimore, Md.
120787		Slp.	Franklin Broere.....	8	8	33.4	14.0	3.7	1	1889	Patchogue, N. Y.	Patchogue, N. Y.
206668		Sch.	Franklin D. Bell.....	6	5	33.2	11.6	3.0	2	1900	Avon, N. C.	Manteo, N. C.
120628		Slp.	Fred Allen.....	8	8	38.5	14.0	3.4	2	1891	Portsmouth, Va.	Norfolk, Va.
120559		Sch.	Fred Carney.....	361	342	152.2	30.4	10.5	5	1883	Milwaukee, Wis.	Ogdensburg, N. Y.
120714		Sch.	Fred Gross.....	18	12	49.3	17.0	4.3	2	1888	Bayou de Lille, Miss.	New Orleans, La.
120891		Sch.	Fred Leland.....	10	10	31.0	13.2	6.3	2	1892	Bristol, Me.	Eastport, Me.
18127	H. N. V. K.	Sch.	Fred Snow.....	105	99	78.6	20.6	7.9	3	1855	Athens, N. Y.	New York, N. Y.
9477	H. G. S. T.	Sch.	Fred Tyler.....	114	108	98.0	21.2	7.9	2	1848	Philadelphia, Pa.	Do.
121243	K. S. B. R.	Sch.	Fred A. Davenport.....	746	634	173.3	36.5	13.9	7	1902	Bath, Me.	Philadelphia, Pa.
120795	K. H. B. T.	Sch.	Fred A. Emerson.....	122	98	85.0	26.5	7.6	3	1890	Boothbay Harbor, Me.	Bangor, Me.
180621	K. H. V. D.	Sch.	Fred B. Balano.....	263	214	117.1	30.3	9.3	6	1890	St. George, Me.	Lubec, Me.
120076	J. L. W. K.	Sch.	Fred C. Holden.....	137	113	96.8	27.2	7.9	5	1872	Tremont, Me.	Calais, Me.
120690	K. D. V. F.	Sch.	Fred E. Sander.....	463	389	157.0	37.1	11.3	9	1887	Port Blakeley, Wash.	San Francisco, Cal.
121109	K. P. H. L.	Sch.	Fred J. Wood.....	681	601	181.0	38.1	14.0	9	1899	Hoquiam, Wash.	Do.
200501	K. S. T. J.	Sch.	Fred W. Ayer.....	387	314	142.5	35.3	10.1	6	1903	Philppsburg, Me.	Bangor, Me.
121048		Slp.	Freda C. Naylor.....	10	6	34.0	12.4	3.6	3	1897	Bridgeton, N. J.	Bridgeton, N. J.
121203		Slp.	Freddie.....	7	7	38.6	13.1	2.8	4	1901	Hudson, Md.	Annapolis, Md.
120143		Sch.	Freddie Eaton.....	89	72	84.0	23.6	7.4	3	1874	Calais, Me.	Calais, Me.
120539		Sch.	Freddie Hayward.....	25	24	58.0	16.0	4.0	3	1883	Solomons, Md.	Baltimore, Md.
120914	K. L. M. B.	Sch.	Freddie Hencken.....	500	475	146.2	36.0	12.4	7	1882	Bath, Me.	Nogales, Ariz.
121099		Slp.	Freddie L. Bennett.....	42	8	42.0	14.5	3.2	5	1899	Inverness, Md.	Crisfield, Md.
9850		Sch.	Freddie L. Hamblen.....	8	29	67.5	22.7	5.5	3	1871	Somerset County, Md.	Manteo, N. C.
120665		Sch.	Freddie O. Corsa.....	10	10	49.3	14.5	3.0	2	1887	Calvert County, Md.	Newport News, Va.
121266	K. S. L. B.	Sch.	Frederic A. Duggan.....	1,137	981	195.5	39.4	18.2	9	1903	Bath, Me.	New York, N. Y.
120783	K. G. W. D.	Sch.	Frederick Roessner.....	406	325	144.6	33.0	11.1	7	1890do.	New Bedford, Mass.
121192	K. R. B. W.	Sch.	Frederick W. Day.....	613	519	172.9	35.8	13.2	8	1901do.	Bath, Me.
13499		Slp. y.	Frederonia.....	22	21	48.2	18.6	4.8	3	1867	Greenport, N. Y.	New York, N. Y.
120546		Lgr.	Free Press.....	5	5	29.8	10.8	3.2	1	1886	Wax Bayou, La.	Brashear, La.
120858		Sch.	Freeman.....	13	7	39.7	14.5	4.5	3	1886	Smiths Landing, N. J.	Bridgeton, N. J.
9842		Sch.	Freighter.....	8	7	39.0	10.0	5.0	2	1856	Boothbay, Me.	Lubec, Me.
121158		Sch.	Frenchy.....	20	20	61.5	17.8	4.5	7	1900	Orlole, Md.	Crisfield, Md.
120125	J. P. F. L.	Sch.	Fresno.....	1,244	1,149	197.2	38.6	23.1	6	1874	Bath, Mo.	San Francisco, Cal.
9962		Slp.	Friendly.....	17	10	40.0	17.0	4.0	3	1871	Rivierhead, N. Y.	Bridgeton, N. J.
120522		Slp.	Friendship.....	9	5	36.0	14.0	3.9	4	1882	Rio Grando, N. J.	Do.
120551		Slp.	Frolie.....	7	7	27.8	11.7	3.8	2	1883	Key West, Fla.	Key West, Fla.
121234		Slp.	Frolie.....	21	13	43.5	17.0	3.8	1	1902	Skidaway Island, Ga.	Savannah, Ga.
201585		Slp.	Frolie.....	6	6	29.4	13.0	3.4	2	1904	Dawtuskio Island, S. C.	Beaufort, S. C.
200699	K. S. W. D.	Sch.	Frontenac.....	1,704	1,457	225.5	43.9	19.8	10	1904	Bath, Mo.	Boston, Mass.
206850	K. W. S. D.	Sch.	Fuller Palmer.....	3,060	2,361	309.4	48.9	27.4	12	1908do.	Do.
121230	K. R. T. S.	Bkn.	Fullerton.....	1,554	1,494	235.0	42.5	19.5	13	1902	Alameda, Cal.	San Francisco, Cal.
207903		Slp.	Fulton T. Mister.....	20	11	52.8	18.1	4.5	6	1910	Deals Island, Md.	Crisfield, Md.
120649		Slp.	Fung Hl.....	18	17	54.5	14.2	3.4	2	1891	San Mateo, Cal.	San Francisco, Cal.
120953		Slp.	Fussy.....	8	7	26.8	12.8	4.2	2	1893	New London, Conn.	Bridgeton, Conn.
121126	K. P. S. N.	Sch.	Future.....	613	518	165.0	35.0	13.8	8	1900	East Boston, Mass.	Boston, Mass.
G.												
86168		Slp.	G. Bransford, sr.....	5	5	26.5	12.0	2.9	2	1891	Patchogue, N. Y.	Greenport, N. Y.
86647		Sch.	G. Freutz.....	19	15	42.7	16.4	4.3	3	1902	Scranton, Miss.	Gulfport, Miss.
86306		Slp.	G. Vikingen.....	15	14	41.3	14.7	4.3	1	1894	Pensacola, Fla.	Pensacola, Fla.
205810		Sch.	G. A. Anderson.....	7	7	43.5	14.3	2.9	4	1908	Bishops Head, Md.	Crisfield, Md.
85735		Sch.	G. A. Kirwan.....	44	42	66.3	21.8	6.4	3	1882	Madison, Md.	Baltimore, Md.
207036		Slp.	G. A. Rayner.....	6	5	39.0	13.0	3.0	1	1909	Harborton, Va.	Cape Charles, Va.
85865		Sch.	G. A. Somers.....	5	5	45.3	10.9	2.8	4	1882	Somerset County, Md.	Baltimore, Md.
86590		Sch.	G. A. Zirckle.....	10	10	54.3	14.8	3.6	5	1901	Orlole, Md.	Crisfield, Md.

1 Formerly schooner Dawn.

2 Formerly sloop-barge S. V. R. Watson.

3 Formerly schooner Niagara.

4 Formerly (a sloop Josie R. Smith.
b) sloop-yacht Sunbeam.

MERCHANT SAILING VESSELS OF THE UNITED STATES—Continued.

Official No.	Signal letters.	Rig.	Name of vessel.	Gross tonnage.	Net tonnage.	Length.	Breadth.	Depth.	Crew.	When built.	Where built.	Home port (where permanent document issues).
						Feet.	Feet.	Feet.				
86446		Sip.	G. C. Bradshaw	3	8	42.0	13.9	3.3	5	1898	Ewell, Md.	Crisfield, Md.
86596		Sip.	G. C. Williams	8	8	41.3	15.7	4.2	4	1901	Crisfield, Md.	Do.
201257		*Sip.	G. F. Burgess	6	5	32.5	12.0	2.3	1	1904	Olivia, Tex.	Port Lavaca, Tex.
205616		Sip.	G. O. Velra	8	8	39.9	13.8	3.1	3	1908	Wenona, Md.	Crisfield, Md.
85881		Sch.	G. H. Fields	9	8	43.8	12.0	3.6	1	1885	Oxford, Md.	Cape Charles, Va.
85850		Sch.	G. J. Boyce	319	303	136.9	30.0	10.3	6	1884	Manitowoc, Wis.	Milwaukee, Wis.
206985	L. B. H. C.	Sch.	G. J. Cherry	533	468	150.3	33.7	13.9	6	1909	Phillipsburg, Me.	Charleston, S. C.
85708		Sch.	G. K. Jackson	400	380	163.0	31.0	9.1	0	1882	Marine City, Mich.	Port Huron, Mich.
10143		Sch.	G. M. Hopkins	73	69	77.0	21.4	7.8	4	1865	Essex, Mass.	Boston, Mass.
85324	J. P. K. C.	Sch.	G. M. Porter	143	120	98.0	26.7	8.0	4	1871	Calais, Me.	Calais, Me.
85714		Sch.	G. N. Warren	6	6	40.4	9.6	3.0	2	1882	New Haven, Conn.	Bridgeport, Conn.
86013		Sch.	G. P. Leatherbury	8	8	53.6	11.7	3.0	5	1882	St. Peters Creek, Md.	Newport News, Va.
85518		Sch.	G. T. Atkinson	6	6	50.0	13.2	3.0	2	1877	Somerset County, Md.	Tappahannock, Va.
86583		Sch.	G. W. Bennett	27	26	68.8	20.8	5.0	4	1901	Inverness, Md.	Crisfield, Md.
85366		Sch.	G. W. Crist	21	14	40.3	17.4	4.7	5	1874	Bridgeton, N. J.	Bridgeton, N. J.
85872		Sch.	G. W. Glenn	16	12	52.6	16.5	3.6	1	1884	Accomac County, Va.	Crisfield, Md.
86573		Sch.	G. W. McNear	99	88	68.0	27.5	5.8	2	1901	San Francisco, Cal.	San Francisco, Cal.
86450		*Sch.	G. W. Wilkes	20	13	46.8	18.0	3.8	4	1899	Bloxil, Miss.	New Orleans, La.
86537		Sip.	G. M. D. Meek	6	6	40.5	13.4	3.2	3	1900	St. Peters Md.	Baltimore, Md.
86268		Sch.	G. Frank Miles	10	6	52.0	15.5	3.2	4	1893	Oriole, Md.	Crisfield, Md.
202138		Sch.	Galatea	65	65	76.0	20.5	9.5	16	1905	Gloucester, Mass.	Boston, Mass.
204780		Sip.	Gale	6	6	25.0	8.2	2.8	7	1907	Burton, Wash.	Tacoma, Wash.
86131	K. J. D. M.	Sch.	Galilee	354	328	132.5	33.5	12.7	7	1891	Benicia, Cal.	San Francisco, Cal.
86289		Sip.	Galilee	10	9	33.0	14.4	3.5	1	1894	Patchogue, N. Y.	Patchogue, N. Y.
10554	K. R. B. Q.	Sch.	Gamble	726	626	183.7	38.0	13.8	8	1901	Port Blakely, Wash.	Port Townsend, Wash.
86576		Sch.	Game Cock	67	63	68.8	23.0	6.8	2	1858	Eden, Me.	Hucksport, Me.
85273		Sch.	Game Cock	72	68	73.8	23.6	6.6	3	1873	Port Jefferson, N. Y.	Cold Spring, N. Y.
86311		Sch.	Gannet	9	9	36.3	12.9	3.9	2	1894	Freeport, Fla.	Tampa, Fla.
201424		Sch.	Gant	6	6	39.5	12.3	3.5	1	1904	Morgan City, La.	Brashear, La.
203282	K. W. M. Q.	Sip. y.	Gardenia	16	16	48.0	12.0	6.1	4	1906	City Island, N. Y.	New York, N. Y.
86076	K. G. S. T.	Bkn.	Gardiner City	475	451	169.0	39.0	12.0	9	1889	North Bend, Ore.	San Francisco, Cal.
86663	K. S. H. L.	Sch.	Gardner G. Doering	1,982	1,714	251.6	44.4	25.1	9	1903	Bath, Me.	Bath, Me.
85411		Sch.	Gardner W. Tarr	66	62	72.6	21.0	7.4	6	1875	Essex, Mass.	Tampa, Fla.
10854		*Sch.	Garibaldi	9	8	36.9	13.8	3.7	3	1867	Wolf River, Mass.	Guilford, Miss.
39382		Sch.	Garibaldi	88	83	78.0	24.3	6.4	4	1899	New Liverpool, Mich.	Detroit, Mich.
203478		Sch.	Garnet	18	14	46.2	17.0	4.4	4	1906	Kodiak, Alaska	Unalaska, Alaska
85349		Sch.	Gaslight	39	37	55.5	22.3	4.4	1	1874	San Francisco, Cal.	San Francisco, Cal.
85449		Sch.	Gatherer	95	67	84.6	22.6	8.0	3	1876	Bath, Me.	Boston, Mass.
85494	J. S. L. D.	Bk.	Gay Head (whaling)	265	252	110.7	26.9	15.1	31	1877	Mattapoisett, Mass.	San Francisco, Cal.
10685		Sip.	Gen.	6	6	23.0	11.8	2.6	1	1884	Jarvisburg, N. C.	Elizabeth City, N. C.
86337		Sch.	General Grant	56	53	64.5	20.2	7.3	11	1867	Newcastle, Me.	New York, N. Y.
85643		Sch.	General Grubb	5	5	29.5	12.0	3.0	1	1891	Bechhaven, N. J.	Tuckerton, N. J.
86030		Sip.	General Hancock	6	6	44.7	15.6	5.5	4	1880	Key West, Fla.	Tampa, Fla.
86649		Sch.	Gen'l Harrison	6	6	30.0	12.6	3.6	2	1889	Cape May, N. J.	Chincoteague, Va.
85609	J. V. R. M.	*Sch.	General Joubert	9	6	35.0	14.4	3.1	3	1902	Bloxil, Miss.	Guilford, Miss.
85897		Sch.	Gen. Knox	1,587	1,550	251.1	42.4	21.8	4	1881	Thomaston, Me.	New York, N. Y.
10696		Sch.	Gen'l Logan	9	9	55.7	14.6	2.3	6	1885	Madison, Md.	Crisfield, Md.
10481		Sch.	General McClellan	23	11	49.6	18.4	4.5	8	1861	Leesburg, N. J.	Philadelphia, Pa.
10411		Sch.	General Putnam	11	11	37.0	13.8	3.6	8	1850	New York, N. Y.	Perth Amboy, N. J.
10797		Sch.	General Scott	83	70	78.0	21.2	7.5	3	1843	Woolwich, Me.	Calais, Me.
10797		Sch.	General Torbert	99	94	90.5	24.4	0.2	3	1866	Greensboro, Md.	New York, N. Y.
201321	K. T. H. P.	Sch.	General Whiting	490	421	150.7	35.3	10.0	7	1904	Mobile, Ala.	Nogales, Ariz.
86291	K. L. W. P.	Sch.	Gen'l E. S. Greeley	1,306	1,198	218.9	40.6	18.2	9	1894	Westhaven, Conn.	New Haven, Conn.
85795		Sip.	Gen'l W. S. Hancock	7	6	32.0	13.0	2.6	1	1881	Highlands, N. J.	Greenport, N. Y.
85907	J. V. Q. T.	Sch.	Gen'l Adelbert Ames	476	452	144.5	33.0	12.0	6	1881	Camden, Me.	New York, N. Y.
85920		Sch.	Gen'l Levi Harris	47	45	76.0	23.0	4.2	2	1869	Milford, Del.	Tappahannock, Va.
85899		Sch.	Genesta	10	5	49.6	13.6	3.3	5	1885	Somerset County, Md.	Cape Charles, Va.
85910		Sch.	Genesta	10	9	47.4	15.8	2.8	6	1885	Cambridge, Md.	Baltimore, Md.
85929		Sch.	Genesta	9	8	49.0	12.5	3.2	1	1886	Somerset County, Md.	Newport News, Va.
86318		Sch.	Genesta	13	12	44.0	13.0	3.9	1	1885	Poquoson, Va.	Do.
201480		Sch.	Genesta	89	56	90.0	23.8	9.8	15	1904	Gloucester, Mass.	Boston, Mass.
86230	K. L. N. D.	Bgn.	Geneva	495	451	150.0	38.3	14.0	9	1892	Benicia, Cal.	San Francisco, Cal.
86527	K. Q. G. V.	Sch.	Geneva	874	778	169.6	37.2	17.5	8	1900	Rockland, Me.	Boston, Mass.
205630		Sip.	Geneva May	15	11	49.8	16.6	3.9	5	1906	Wenona, Md.	Crisfield, Md.
85437		Sch.	Geneva Mertis	51	51	72.0	20.4	7.0	11	1876	Sallsbury, Mass.	New York, N. Y.
86448		Sch.	Geneva Moore	20	13	50.3	16.0	4.3	2	1898	Straits, N. C.	Wilmington, N. C.
85856		Sch.	Geneva Newcomb	9	9	46.8	14.0	3.6	6	1884	Taylor's Island, Md.	Crisfield, Md.
86551		Sip.	Geneva R. Poland	5	5	26.5	10.5	5.1	1	1901	Friendship, Me.	Machias, Me.
85063		Sch.	Geneveve	9	9	33.3	10.5	5.1	1	1853	Camden, Me.	Boston, Mass.
10557		Sch.	Genoa	27	25	54.6	18.0	3.5	1	1859	Fourmile Landing, Fla.	Pensacola, Fla.
85276		Sch.	Genoa	730	694	188.9	34.1	13.2	7	1873	Cleveland, Ohio	Niagara Falls, N. Y.
86400		Sip.	George	10	5	33.0	12.5	3.1	1	1897	New Haven, Conn.	Bridgeport, Conn.
86403		Sch.	George	5	5	43.7	13.7	2.2	2	1897	Goldenhill, Md.	Crisfield, Md.
86010		Sip.	George A.	9	9	33.0	14.0	4.0	1	1888	Thunderbolt, Ga.	Savannah, Ga.
85485		Sip.	George Bishop	5	5	30.0	11.7	2.8	0	1876	Bayport, N. Y.	Patchogue, N. Y.
85371	J. Q. N. W.	Sch.	George Churchman	281	242	120.6	31.1	9.7	5	1874	Greensboro, Md.	New York, N. Y.
85988	K. C. S. W.	Bk.	George Curtis	1,837	1,680	240.7	42.4	25.2	17	1884	Waldoboro, Me.	San Francisco, Cal.
10407		Sip.	George Henry	46	43	63.0	22.8	6.6	1	1854	Northport, N. Y.	New York, N. Y.

† Composite.

MERCHANT SAILING VESSELS OF THE UNITED STATES—Continued.

Official No.	Signal letters.	Rig.	Name of vessel.	Gross tonnage.	Net tonnage.	Length.		Breadth.	Depth.	Crew.	When built.	Where built.	Home port (where permanent document issues).
						Feet.	Feet.						
85992		Slp.	George Jayne	7	5	32.1	13.4	3.5	3	1888	Patchogue, N. Y.	Chincoteague, Va.	
85737		Sch.	George Knapp	68	65	74.4	24.6	5.6	3	1882	Haverstraw, N. Y.	New York, N. Y.	
86372		Sch.	George Lee	19	12	48.5	16.4	3.7	2	1896	Madisonville, La.	New Orleans, La.	
86605		Slp.	George Leslie	29	21	52.9	17.5	4.1	1	1900	Woolwich, Me.	Bath, Me.	
85783		Sch.	George Lock	32	30	59.0	19.3	5.2	2	1883	Lake Charles, La.	Lake Charles, La.	
85250		Slp.	George Milner	16	10	42.2	14.6	4.3	3	1873	Northport, N. Y.	Norfolk, Va.	
85348	J. Q. B. G.	Slp.	George Moon	917	881	172.6	36.0	20.4	3	1874	Mystic Bridge, Conn.	New York, N. Y.	
85586		Slp.	George Ross	5	5	27.0	12.0	2.8	0	1879	Patchogue, N. Y.	Greenport, N. Y.	
86508		Sch.	Geo. Slover	22	10	53.5	18.0	4.5	2	1900	Smyrna, N. C.	Wilmington, N. C.	
86980		Slp.	George Smith	6	5	39.0	12.0	3.0	1	1902	Hopkins, Va.	Tappahannock, Va.	
10756		Sch.	George Temple	47	44	64.0	19.9	7.8	11	1866	New London, Conn.	New York, N. Y.	
85818		Sch.	George Todd	10	9	52.0	14.1	3.5	0	1883	Crisfield, Md.	Crisfield, Md.	
10736		Sch.	George Washington	23	22	50.0	20.0	3.7	1	1863	San Francisco, Cal.	San Francisco, Cal.	
80306		Sch.	George A. Albaugh	23	18	66.0	18.0	5.0	2	1896	Ortolo, Md.	Newport News, Va.	
85944	K. D. N. O.	Sch.	George A. Lawry	108	102	85.7	23.8	7.6	4	1886	Jonesboro, Me.	New York, N. Y.	
85727		Sch.	George A. Marsh	202	192	135.0	26.6	9.0	5	1882	Muskegon, Mich.	Chicago, Ill.	
10753		Slp.	George B. McClellan	20	19	40.7	16.4	5.2	2	1894	New London, Conn.	Stonington, Conn.	
86284		Sch.	Geo. B. Owen	744	706	106.0	34.0	13.2	5	1893	West Bay City, Mich.	Cleveland, Ohio.	
85811		Sch.	George D. Vanderslice	28	21	61.0	19.3	4.4	3	1883	Mathews County, Va.	Elizabeth City, N. C.	
205636		Sch.	George D. Bolster	32	26	66.5	21.2	5.8	2	1908	Inverness, Md.	Annapolis, Md.	
200634	K. S. V. P.	Sch.	George D. Edmands	541	438	158.7	35.5	13.6	6	1904	Mystic, Conn.	Boston, Mass.	
86665	K. S. H. M.	Sch.	George E. Billings	1,260	1,103	224.0	42.4	18.3	12	1903	Port Blakely, Wash.	San Francisco, Cal.	
86174	K. J. V. F.	Sch.	George E. Dudley	407	387	148.0	35.0	11.0	8	1891	Madison, Conn.	New Haven, Conn.	
85467		Sch.	George E. Hagan	32	30	55.5	17.2	6.5	4	1870	Bath, Me.	New York, N. Y.	
89348		Sch.	GEORGE E. HARTNELL	3,265	3,154	352.0	44.2	22.3	10	1896	Chicago, Ill.	Detroit, Mich.	
201214	K. T. G. R.	Sch.	George E. Kilnck	560	460	152.6	36.2	12.6	6	1904	Mystic, Conn.	New London, Conn.	
89343		Sch.	George E. Lane, jr.	73	73	82.0	22.1	8.8	16	1896	Gloucester, Mass.	Savannah, Ga.	
10105	H. J. B. M.	Sch.	George E. Prescott	109	109	89.5	24.0	8.0	4	1848	Camden, Me.	Rockland, Me.	
86116	K. H. R. W.	Sch.	George E. Walcott	1,553	1,388	212.7	44.1	19.6	10	1890	Bath, Me.	Portland, Me.	
10918		Sch.	George F. Carman	36	34	55.7	19.1	6.0	3	1865	Patchogue, N. Y.	Greenport, N. Y.	
201658	K. T. P. F.	Sch.	George F. Scannell	590	475	169.2	36.5	13.3	8	1904	Mystic, Conn.	New York, N. Y.	
85741	J. W. K. Q.	Sch.	George H. Ames	443	378	150.0	34.0	11.6	6	1882	Waldoboro, Me.	Deer Isle, Me.	
86363		Sch.	GEORGE H. COLLINS	3,259	3,124	352.0	44.2	22.3	9	1896	Chicago, Ill.	Duluth, Minn.	
85223		Sch.	George H. Meekins	80	62	82.5	24.0	6.7	3	1872	Dorchester County, Md.	Tappahannock, Va.	
86596		Slp.	Geo. L. Hardester	7	7	42.6	14.7	3.6	4	1901	Ortolo, Md.	Baltimore, Md.	
86085	K. G. N. D.	Sch.	George M. Grant	1,254	1,148	211.8	40.3	17.8	7	1889	Westhaven, Conn.	New Haven, Conn.	
208508	L. B. V. F.	Sch.	George N. Reed	493	429	156.5	35.1	13.4	6	1911	Seaford, Del.	Seaford, Del.	
121184	K. Q. L. P.	Sch.	George P. Hudson	2,258	2,075	266.1	44.0	25.1	11	1900	Waldoboro, Me.	Boston, Mass.	
86314	K. M. G. T.	Sch.	George R. Bradford	142	135	96.4	27.4	8.0	0	1895	Essex, Mass.	Gloucester, Mass.	
85905		Sch.	Geo. R. Marshall	9	9	50.7	14.3	3.0	3	1885	Monie, Md.	Crisfield, Md.	
85981	K. D. C. M.	Sch.	George R. Skolfield	1,728	1,640	232.1	39.9	24.6	4	1885	Brunswick, Me.	New York, N. Y.	
18477	J. B. V. K.	Sch.	George R. Smith	136	129	89.2	28.5	8.0	3	1867	Orrington, Me.	Machias, Me.	
201520	K. T. L. S.	Sch.	George R. Stetson	675	577	175.8	35.1	14.1	3	1904	Bath, Me.	Philadelphia, Pa.	
10420		Sch.	George S. Allison	114	108	88.1	27.5	6.3	4	1866	Stony Point, N. Y.	New York, N. Y.	
86562		Sch.	George S. McCready	37	37	71.5	23.0	6.0	3	1901	Crisfield, Md.	Baltimore, Md.	
10972		Sch.	George S. Page	55	52	70.0	24.6	5.1	2	1868	Astoria, N. Y.	Patchogue, N. Y.	
10958		Sch.	George S. Richardson	72	68	77.8	23.7	6.0	4	1866	Snow Hill, Md.	Tappahannock, Va.	
85838		Sch.	George T. Davis	16	15	46.0	15.2	3.8	3	1884	Isle of Wight County, Va.	Norfolk, Va.	
85867		Sch.	George T. Duncan	10	9	56.3	15.2	3.8	1	1884	Mill Creek, Md.	Crisfield, Md.	
85731		Sch.	George T. Garrison	35	25	64.7	21.8	4.8	3	1882	Baltimore, Md.	Baltimore, Md.	
85747		Sch.	George T. Phillips	32	31	65.5	18.1	5.5	5	1882	Solomons Island, Md.	Do.	
86641		Sch.	Geo. W. Allen	19	18	41.0	16.3	4.6	8	1902	Big Pine Key, Fla.	Key West, Fla.	
85285	J. N. G. C.	Sch.	George W. Anderson	224	169	115.4	32.2	9.0	4	1873	Newburgh, N. Y.	New York, N. Y.	
86735		Sch.	George W. Bond	28	28	69.5	20.6	5.5	3	1900	Ortolo, Md.	Cape Charles, Va.	
85978		Sch.	George W. Chisley	21	20	66.0	17.0	5.0	2	1887	Greenpoint, Va.	Newport News, Va.	
86530		Slp.	George W. Coller	9	9	45.5	15.2	3.5	4	1900	Deals Island, Md.	Crisfield, Md.	
85442		Sch.	George W. Collins	84	79	79.0	24.3	7.0	2	1876	Lamolne, Me.	Rockland, Me.	
86110		Slp.	George W. Jackson	10	9	41.0	15.2	3.1	4	1890	Cambridge, Md.	Bridgeton, N. J.	
85928		Sch.	George W. Kibble	12	8	45.2	13.7	4.1	2	1886	Wicomico County, Md.	Alexandria, Va.	
86146		Sch.	George W. Lister	20	14	52.3	19.9	3.8	3	1891	Logtown, Miss.	Gulport, Miss.	
86459		Sch.	George W. McCowan	12	7	41.3	15.0	3.6	3	1898	Cedarville, N. J.	Bridgeton, N. J.	
85905		Sch.	George W. Moss	25	16	64.6	16.0	5.0	3	1883	Annapolis, Md.	Tappahannock, Va.	
85387		Slp.	George W. Moger	7	7	35.0	12.2	3.0	2	1875	Patchogue, N. Y.	New York, N. Y.	
86672	K. S. M. P.	Sch.	George W. Truitt	690	577	183.7	37.2	13.0	6	1903	Bath, Me.	Seaford, Del.	
201535	K. T. M. F.	Sch.	George W. Truitt, jr.	779	647	187.0	38.1	13.3	6	1904	do.	Do.	
86323	K. Q. G. L.	Sch.	George W. Wells	2,970	2,743	319.3	48.5	23.0	13	1900	Camden, Me.	Boston, Mass.	
10335		Sch.	Geo. W. Wescott	122	116	111.6	24.8	7.8	3	1863	Sacketts Harbor, N. Y.	Sacketts Harbor, N. Y.	
85857		Slp.	George W. Woolford	9	8	39.6	14.7	3.3	1	1884	Cambridge, Md.	Alexandria, Va.	
208201		Sch.	George Y. Schoch	37	21	62.0	20.0	6.0	9	1910	Leesburg, N. J.	Wilmington, Del.	
203131		Sch.	George and Albert	14	11	49.0	14.5	4.2	2	1906	Deer Isle, Me.	Deer Isle, Me.	
85255	J. M. B. V.	Sch.	George C. A. Travers	132	125	100.4	27.0	6.9	4	1873	Baltimore, Md.	Baltimore, Md.	
85245		Slp.	George and Morton	16	10	42.8	15.5	4.3	4	1872	Bridgeton, N. J.	Bridgeton, N. J.	
85045	J. G. W. M.	Sch.	Georgetta Lawrence	315	299	122.6	31.7	15.1	6	1869	Brookhaven, N. Y.	Bangor, Me.	
85117		Sch.	Georgia	6	6	36.4	13.8	3.5	1	1870	Yorktown, Va.	Norfolk, Va.	
85941		Sch.	Georgia	10	9	59.0	15.3	2.9	1	1886	Tilghman Island, Md.	Cape Charles, Va.	
86779		Slp.	Georgia	9	8	27.8	12.5	4.5	0	1878	Kittery, Me.	Boston, Mass.	
208224	L. B. C. K.	Sch.	Georgia	102	65	106.8	22.6	10.2	16	1909	Essex, Mass.	Boston, Mass.	
208668		Sch.	Georgia	25	15	49.0	15.0	4.5	2	1910	Savannah, Ga.	Savannah, Ga.	

1 Formerly schooner Fannie Palmer.

5 Formerly schooner Nellie Doe.

MERCHANT SAILING VESSELS OF THE UNITED STATES—Continued.

Official No.	Signal letters.	Rtg.	Name of vessel.	Gross tonnage.	Net tonnage.	Length.	Breadth.	Depth.	Crew.	When built.	Where built.	Home port (where permanent document issues).
						Feet.	Feet.	Feet.				
86119	K. H. S. P.	Sch.	Georgia Gilkey	641	571	158.2	36.0	12.4	7	1890	Searsport, Me.	Mobile, Ala.
86018		Slp.	Georgia H.	7	7	36.8	12.7	3.0	1	1888	Galveston, Tex.	Galveston, Tex.
85269		Slp.	Georgia Lee	7	6	31.0	12.5	3.0	2	1873	Metomkin, Va.	Cape Charles, Va.
10862		Sch.	Georgia Woods	60	57	71.0	21.3	5.4	2	1868	San Francisco, Cal.	San Francisco, Cal.
200402		Sch.	Georgia A. Gaskins	13	11	51.1	14.2	3.4	1	1903	Elizabeth City, N. C.	Elizabeth City, N. C.
200202	K. S. Q. B.	Sch.	Georgia D. Jenkins	471	398	149.6	34.3	11.8	6	1903	Phippsburg, Me.	New York, N. Y.
86068		Sch.	Georgia E. Wheatley	13	12	54.6	14.7	4.0	2	1889	St. Peter Creek, Md.	Cape Charles, Va.
86396		Slp.	Georgia and Inez	6	6	36.0	13.4	2.9	3	1897	Fairmount, Md.	Baltimore, Md.
85412		Sch.	Georgiana	7	7	39.5	12.6	3.3	1	1875	Somerset County, Md.	Norfolk, Va.
202162		Sch.	Georgiana	122	87	102.7	24.4	11.6	21	1905	Essex, Mass.	Boston, Mass.
86362		Slp. y.	Georgiana	16	16	42.0	14.3	6.1	1	1896	Sedgwick, Me.	Deer Isle, Me.
86585		Slp.	Georgie	7	7	40.5	14.0	2.8	5	1901	Hudson, Md.	Baltimore, Md.
86239		Sch.	Georgie Avaion	7	7	41.4	14.0	3.3	1	1902	Crocherson, Md.	Crisfield, Md.
86253	K. L. Q. W.	Sch.	George Campbell	111	78	94.8	24.3	10.0	18	1893	Essex, Mass.	Gloucester, Mass.
8621		Slp.	George O.	6	5	28.0	13.3	3.0	2	1892	Patchogue, N. Y.	Bridgeport, Conn.
85107		Sch.	Georgetta	141	134	99.0	27.0	8.1	4	1870	Ellsworth, Me.	Mount Desert Ferry, Me.
86397	K. R. G. H.	lkn.	Georgia	998	870	210.0	41.0	15.7	12	1901	Fairhaven, Cal.	San Francisco, Cal.
85248		Sch.	Geranium	6	6	32.4	11.3	3.4	1	1873	Norfolk, Va.	Norfolk, Va.
86241		Slp.	Geranium	12	7	40.5	15.7	4.1	5	1893	Millville, N. J.	Bridgeport, N. J.
85452	J. S. W. R.	Bk.	Gerard C. Tobey	1,459	1,389	208.7	39.1	23.6	10	1878	Bath, Me.	San Francisco, Cal.
96460		Sch. y.	Gerfalcon	23	17	48.1	13.6	7.6	3	1897	East Boothbay, Me.	Boston, Mass.
86651	K. S. F. R.	Ywl. y.	Gerhildo	36	35	58.0	15.0	8.4	3	1902	Port Jefferson, N. Y.	New York, N. Y.
86203		Sch.	Gertie	10	9	37.0	13.2	4.0	2	1892	Handsboro, Miss.	Gulfport, Miss.
86903		Sch.	Gertie Lord	6	6	41.6	10.4	2.9	1	1888	Morehead City, N. C.	Newbern, N. C.
200683		Sch.	Gertie Rhodes	12	10	41.8	15.4	3.4	2	1904	Bon Secour, Ala.	Mobile, Ala.
86458		Slp.	Gertie P. Collier	7	7	38.0	13.5	3.0	3	1899	Deals Island, Md.	Crisfield, Md.
85575		Slp.	Gertrude	8	8	28.9	11.5	5.0	1	1879	Rockland, Me.	Belfast, Me.
85645		Slp.	Gertrude	8	7	28.4	11.4	3.0	1	1880	Ocean City, N. J.	Somers Point, N. J.
85942		Slp.	Gertrude	7	5	36.9	12.2	3.4	3	1886	Port Norris, N. J.	Bridgeport, N. J.
86284		Slp.	Gertrude	8	8	38.2	10.4	3.3	3	1894	Chincoteague, Va.	Cape Charles, Va.
86327		Sch.	Gertrude	9	6	43.6	11.2	3.0	2	1895	Morehead City, N. C.	Beaufort, N. C.
86603		Slp.	Gertrude	8	6	41.0	13.5	3.5	1	1901	Exmore, Va.	Cape Charles, Va.
86605		Sch.	Gertrude	17	15	48.6	15.1	3.8	5	1902	Wit, N. C.	Key West, Fla.
203802		Slp.	Gertrude	8	6	36.0	13.4	2.4	1	1906	Matagorda, Tex.	Port Lavaca, Tex.
200946		Slp.	Gertrude II	6	6	34.0	12.0	3.5	1	1904	Atlantic City, N. J.	Tuckerton, N. J.
86606		Sch.	Gertrude Leaner	15	10	43.5	16.8	3.3	3	1902	Biloxi, Miss.	Mobile, Ala.
86474		Slp.	Gertrude Wands	8	8	42.6	14.3	3.4	5	1899	Inverness, Md.	Crisfield, Md.
86588		Slp.	Gerty	8	6	41.0	12.6	3.8	2	1901	Greenback, Va.	Chincoteague, Va.
86607		Sch.	Gerty Rhodes	21	12	51.8	18.0	3.6	4	1902	Biloxi, Miss.	Gulfport, Miss.
86434	K. N. Q. D.	Sch.	Gibson	839	736	183.7	35.2	10.2	14	1896	Bath, Me.	Fall River, Mass.
85026		Sch.	Gilbert Stanciliff	117	111	90.5	20.0	6.6	3	1869	Middletown, Conn.	Machias, Me.
86117		Slp.	Ghnesta	7	7	37.2	13.9	3.9	1	1890	Clearcock, Tex.	Galveston, Tex.
85124		Slp.	Gipsy	9	9	36.0	13.0	3.4	2	1871	Greenport, N. Y.	Greenport, N. Y.
85300		Slp.	Gipsev	6	6	30.0	12.0	2.9	2	1873	New Suffolk, N. Y.	Sag Harbor, N. Y.
85738	K. C. N. D.	Sch. y.	Gltana	98	93	102.0	28.5	11.2	10	1882	Boston, Mass.	New York, N. Y.
200135		Sch. y.	Gltana	16	10	46.0	13.9	5.5	3	1903	Erle, Pa.	Buffalo, N. Y.
85710		Sch.	Gladator	112	75	92.0	24.3	3.8	3	1882	Key West, Fla.	Key West, Fla.
86134	K. J. F. W.	Sch.	Gladator	17	17	47.6	17.3	3.4	5	1891	Essex, Mass.	Bucksport, Me.
202207		Sch.	Gladstone	102	74	82.4	23.2	8.8	8	1905	Biloxi, Miss.	Gulfport, Miss.
85918	K. D. H. N.	Sch.	Gladstone	8	8	38.3	14.0	2.7	6	1886	Essex, Mass.	Provincetown, Mass.
86378		Slp.	Gladys	8	8	38.3	14.0	2.7	6	1896	Royal Oak, Md.	Wilmington, Del.
86512		Slp.	Gladys	11	7	50.0	15.6	3.6	3	1900	Pocomoke City, Md.	Tappahannock, Va.
86593		Slp.	Gladys	5	5	36.8	13.4	2.1	2	1901	Cambridge, Md.	Baltimore, Md.
110939	K. J. R. T.	Sch.	Gladys	726	646	163.5	35.0	17.3	7	1891	East Deering, Me.	New York, N. Y.
200366		Slp.	Gladys	7	5	41.5	13.3	3.1	1	1903	Justisville, Va.	Crisfield, Md.
204207		Cat.	Gladys	9	6	23.9	11.6	4.0	1	1907	Osterville, Mass.	Chatham, Mass.
208030		Sch.	Gladys Marie	9	5	41.0	14.8	4.0	5	1910	Pocomoke City, Md.	Cape Charles, Va.
86444		Slp.	Gladys White	5	5	37.8	12.0	2.7	4	1896	Deals Island, Md.	Crisfield, Md.
86408		Slp.	Gladys and Leroy	6	5	26.4	9.6	4.8	0	1898	Bristol, Me.	Vinalhaven, Me.
207030		Sch.	Gladys and Nellie	107	64	104.8	22.9	10.6	15	1909	Gloucester, Mass.	Boston, Mass.
86406		Slp.	Gladys and Nowell	6	5	26.4	9.6	4.6	1	1898	Bristol, Me.	Waldoboro, Me.
85561		Sch.	Glance	10	5	46.8	13.4	3.9	5	1878	Somerset County, Md.	Crisfield, Md.
85966	K. F. C. G.	Sch.	Glendale	296	281	142.2	34.0	9.0	9	1888	Fairhaven, Cal.	San Francisco, Cal.
86206	K. M. B. S.	Sch. y.	Glendoveer	40	38	62.2	17.6	6.8	3	1894	Tottenville, N. Y.	Boston, Mass.
86303	K. M. G. J.	Sch.	Glendower	855	823	192.2	34.7	16.0	3	1894	Noank, Conn.	Philadelphia, Pa.
120544		Sch.	Glennel	74	44	76.0	22.8	8.5	17	1883	Bristol, Me.	Savannah, Ga.
86357		Sch. y.	Glenseek	17	17	43.8	15.2	5.7	2	1896	Kennebunk Port, Me.	Boston, Mass.
10350		Sch.	Glide	28	27	60.1	16.4	6.6	4	1892	Prize	Port Arthur, Tex.
86227		Sch.	Glide	7	7	30.0	11.6	3.0	1	1892	Washington, N. C.	Newbern, N. C.
136488		Sch. y.	Gloria	22	21	52.0	16.0	4.3	2	1894	Titusville, Fla.	Key West, Fla.
86643		Slp.	Gloriana	7	7	28.8	10.8	6.0	3	1902	Friendship, Me.	Deer Isle, Me.
86452		Slp.	Gloucester	18	16	41.6	18.3	4.4	1	1898	Shipyard, Ga.	Savannah, Ga.
86471		Slp.	Gloucester	10	10	42.5	14.2	3.5	5	1899	Hudson, Md.	Baltimore, Md.
86334		Sch.	Gold Bug	22	15	58.0	17.2	3.5	4	1895	Killlan, La.	Gulfport, Miss.
100734	K. Q. W. D.	Sch.	Goldfield	730	625	167.6	36.0	13.4	8	1901	Bath, Me.	Mobile, Ala.
10651		Sch.	Gold Hunter	54	51	65.7	21.6	5.7	3	1860	York, Me.	Castine, Me.
85381		Sch.	Gold Leaf	13	12	42.0	13.7	3.5	1	1876	Beaufort, N. C.	Newbern, N. C.

1 Formerly schooner-yacht Halcyon.

2 Formerly schooner Rhode Island.

3 Formerly schooner F. H. Smith

4 Formerly schooner Elizabeth C. Lawrence.

5 Formerly schooner Inez N. Carver.

MERCHANT SAILING VESSELS OF THE UNITED STATES—Continued.

Official No.	Signal letters.	Rig.	Name of vessel.	Gross tonnage.	Net tonnage.	Length.			Breadth.	Depth.	Crew.	When built.	Where built.	Home port (where permanent document issues).
						Feet.	Feet.	Feet.						
86678		Sch.	Gold Leaf	18	18	43.3	14.4	3.7	1	1903	Pinconing, Mich.	Grand Haven, Mich.		
86175		Sch.	Gold Mine	11	11	39.4	13.9	3.6	1	1891	Atlantic, N. C.	Newbern, N. C.		
85827		Sch.	Gold Spray	10	9	53.0	13.0	3.2	5	1883	Fox Creek, Md.	Crisfield, Md.		
85785		Sch.	Golden Age	1,846	1,763	278.0	33.8	20.0	6	1882	Abbotts Bridge, Ohio	Port Huron, Mich.		
85914		Lgr.	Golden Arrow	6	6	33.0	11.0	3.5	1	1885	Terrebonne, La.	Brashear, La.		
10907		Sch.	Golden Fleete	47	45	60.5	23.0	4.9	1	1867	San Francisco, Cal.	San Francisco, Cal.		
86401		Sch.	Golden Gate	5	5	40.8	11.8	2.6	4	1896	Fishing Creek, Md.	Crisfield, Md.		
86497		Slp.	Golden Hope	7	7	25.3	10.8	5.0	0	1900	Friendship, Me.	Boston, Mass.		
96513		Slp.	Golden Rod	9	9	27.6	10.6	5.8	1	1900	Brooksville, Me.	Bangor, Me.		
86620		Slp.	Golden Rod	7	7	26.1	10.6	5.0	1	1902	Friendship, Me.	Plymouth, Mass.		
86479		Slp. y.	Goldenrod	20	20	47.0	13.2	4.9	2	1899	Quincy Point, Mass.	Boston, Mass.		
85218		Slp.	Golden Rule	14	8	44.2	16.2	4.4	1	1872	Brookhaven, N. Y.	Tappahannock, Va.		
86149		Sch.	Golden Rule	12	12	38.0	13.0	5.4	3	1888	Titusville, Fla.	Tampa, Fla.		
86584		Slp.	Golden Rule	9	7	36.0	14.2	4.0	3	1901	Accomac County, Va.	Chincoteague, Va.		
86046	K. G. L. C.	Sch.	Golden Shore	699	626	185.1	38.5	14.5	9	1889	Port Blakeley, Wash.	San Francisco, Cal.		
86449		Sch.	Goldie	36	23	64.5	18.0	4.2	5	1898	Scranton, Miss.	Mobile, Ala.		
86522		Sch.	Goldie C.	23	22	66.0	18.5	5.4	2	1900	Fishing Island, Md.	Crisfield, Md.		
86370		Sch.	Goldie I. Lewis	7	5	41.0	13.5	3.1	4	1896	Applegarth, Md.	Do.		
85120		Lgr.	Good Brother	7	6	36.6	11.8	3.1	1	1870	Chenier Carminada, La.	Brashear, La.		
200097		Sch.	Good Hope	77	51	86.2	21.3	10.0	6	1903	Essex, Mass.	Galveston, Tex.		
203026		Sch.	Good Luck	106	66	94.2	23.6	9.6	18	1906	East Boothbay, Me.	Gloucester, Mass.		
86394		Sch.	Good-bye	12	9	39.9	13.0	3.6	3	1897	Bayou Lebatre, Ala.	Gulfport, Miss.		
86359	K. M. T. F.	Sch.	Goodwin Stoddard	887	758	183.5	38.2	15.7	8	1896	Bath, Me.	Bridgeport, Conn.		
86196		Sch.	Gorman C	17	13	63.0	17.4	4.0	6	1892	Solomons, Md.	Crisfield, Md.		
10224		Sch.	Goshawk	501	461	180.0	32.4	11.5	6	1866	Cleveland, Ohio	Duluth, Minn.		
86538	K. P. N. S.	Sch.	Gossip	122	91	101.7	24.4	10.4	20	1900	Essex, Mass.	Gloucester, Mass.		
86200		Ywl. y.	Gossoon	18	17	46.4	12.0	8.8	2	1890	Boston, Mass.	New York, N. Y.		
204742	K. W. L. G.	Sch.	Governor Brooks	2,628	2,019	290.7	45.8	21.5	11	1907	Bath, Me.	Bath, Me.		
86371		Slp.	Governor Cleaves	9	9	35.0	11.0	5.5	1	1896	Rockland, Me.	Salem, Mass.		
85581		Cat.	Governor Cook	5	5	28.5	12.5	3.0	0	1879	Patchogue, N. Y.	Patchogue, N. Y.		
206640	L. B. V. S.	Sch.	Gov. Foss	130	88	105.9	24.6	10.8	22	1911	Essex, Mass.	Gloucester, Mass.		
201735	K. T. Q. R.	Sch.	Governor Powers	1,962	1,579	237.2	44.3	20.8	9	1905	Rockland, Me.	Boston, Mass.		
85770	K. B. D. M.	Sch.	Governor Robie	1,712	1,481	224.1	41.0	23.8	3	1883	Bath, Me.	San Francisco, Cal.		
86189	K. L. D. V.	Sch.	Gov. Russell	135	129	94.6	25.0	10.4	17	1892	Essex, Mass.	Provincetown, Mass.		
85789		Sch.	Governor Stockley	44	42	65.5	22.5	4.0	1	1883	Millford, Del.	New York, N. Y.		
85508		Sch.	Governor Stone	9	7	39.0	12.6	3.3	2	1877	Pascagoula, Miss.	Mobile, Ala.		
86416		Slp.	Grace	7	6	34.6	11.0	3.3	2	1898	Portsmouth, Va.	Norfolk, Va.		
86432		Cat.	Grace	8	8	30.6	14.2	4.4	1	1898	Port Republic, N. J.	Somers Point, N. J.		
86514	K. Q. F. C.	Sch.	Grace	877	781	186.5	35.3	17.5	3	1900	Bath, Me.	Boston, Mass.		
200318		Slp.	Grace	14	9	39.0	14.0	3.5	2	1903	Urhanua, Va.	Tappahannock, Va.		
86376		Sch.	Grace Darling	75	47	84.2	21.0	9.4	20	1896	Essex, Mass.	Salem, Mass.		
85137	J. N. B. V.	Sch.	Grace Davis	401	352	127.7	31.1	11.3	6	1873	Yarmouth, Me.	Bangor, Me.		
86528		Slp.	Grace E.	5	5	28.0	8.7	5.0	2	1900	Brooklin, Me.	Brooklin, Me.		
85859		Sch.	Grace Ellena	15	14	51.4	15.4	3.0	3	1884	Shellbanks, Ala.	Mobile, Ala.		
39633		Sch.	Grace Holland	629	597	189.0	33.0	12.8	7	1880	Marine City, Mich.	Buffalo, N. Y.		
85655		Slp.	Grace Hope	7	6	33.0	12.0	3.0	1	1881	Norfolk, Va.	Norfolk, Va.		
86326		Sch.	Grace Ous	62	35	67.0	22.5	8.5	19	1895	Newburyport, Mass.	Gloucester, Mass.		
85988	K. F. D. S.	Sch.	Grace Seymour	653	493	166.0	34.2	16.0	8	1888	Hadlyne, Conn.	Crisfield, Md.		
85336	J. P. Q. M.	Sch.	Grace Van Dusen	303	243	125.6	33.1	9.0	5	1874	Millbridge, Me.	New York, N. Y.		
10562		Sch.	Grace A. Hoffmire	29	28	54.8	19.8	4.0	3	1866	Nyaack, N. Y.	Perth Amboy, N. J.		
201187	K. T. G. N.	Sch.	Grace A. Martin	3,129	2,624	302.0	48.1	28.6	14	1904	Bath, Me.	Bath, Me.		
12819		Sch.	Grace E. Stevens	87	71	71.8	24.0	7.8	2	1853	Brookhaven, N. Y.	Castine, Me.		
86242	K. L. P. N.	Sch.	Grace O. Bennett	210	199	135.5	23.9	7.8	5	1893	Bothel, Del.	Seaford, Del.		
85312		Sch.	Grace M. Filar	237	216	128.9	27.5	9.0	5	1874	Chicago, Ill.	Chicago, Ill.		
86167	K. J. R. F.	Sch.	Grace P. Willard	107	101	88.9	24.6	6.9	2	1891	West Mystic, Conn.	Stonington, Conn.		
85802		Slp.	Grace S. Mackey	15	14	38.7	15.1	4.2	1	1883	Port Washington, N. Y.	Cold Spring, N. Y.		
85787		Slp.	Grace V. Mills	10	9	35.5	14.5	3.5	6	1882	Cambridge, Md.	Baltimore, Md.		
206016		Sch.	Grace and Amy	44	33	65.2	22.6	3.7	1	1909	Redwood City, Cal.	San Francisco, Cal.		
85919		Sch.	Grace	45	43	60.1	19.1	8.1	11	1886	Noank, Conn.	New York, N. Y.		
85033		Slp.	Grace	11	7	38.0	15.0	4.1	4	1889	Goshen, N. J.	Bridgeport, N. J.		
86107		Sch.	Grace	26	25	58.0	17.7	5.0	5	1890	St. Michaels, Md.	Baltimore, Md.		
86255		Sch.	Grace	7	7	44.6	11.3	2.6	1	1893	Smyrna, N. C.	Beaufort, N. C.		
86319		Slp.	Grace	5	5	27.8	9.7	4.5	2	1894	Brooklin, Me.	Brooklin, Me.		
85759		Sch.	Grace Bell	32	20	56.0	17.3	5.0	4	1882	Freeport, Fla.	Gulfport, Miss.		
86402		Sch.	Grace Delmay	6	6	40.3	12.4	2.4	2	1897	Fishing Creek, Md.	Crisfield, Md.		
86155		Sch.	Grace J.	58	55	69.6	22.1	5.8	2	1891	Harrington, Me.	Rockland, Me.		
83226		Slp.	Grace Lee	6	5	35.7	10.0	3.5	1	1892	Onancock, Va.	Annapolis, Md.		
206853		Sch.	Grace May	104	104	99.8	25.5	6.6	3	1909	Seaford, Del.	Baltimore, Md.		
86275		Sch.	Grace S.	91	86	83.0	24.7	10.2	4	1893	San Francisco, Cal.	San Francisco, Cal.		
86270		Sch.	Grace C. Wallace	20	13	59.0	16.3	4.6	2	1893	Oriole, Md.	Tappahannock, Va.		
90657	J. R. P. F.	Sch.	Grace D. Chambers	379	297	133.5	33.0	9.7	6	1875	Gulfport, Conn.	New York, N. Y.		
86631		Sch.	Grace and Salome Post	31	26	55.0	19.0	5.6	2	1902	Westpoint, Va.	Richmond, Va.		
203290		Sch.	Grady S.	19	13	47.5	15.7	4.0	1	1905	Boggy, Fla.	Pensacola, Fla.		
86293		Sch.	Grampian	844	802	218.0	38.0	13.2	6	1894	West Bay City, Mich.	Duluth, Minn.		
10624		Slp.	Grampus	14	13	40.0	15.6	4.4	1	1866	Portsmouth, N. H.	Patchogue, N. Y.		
86276	K. N. M. H.	Sch. y.	Grampus	47	45	72.6	18.0	9.8	4	1893	Essex, Mass.	New York, N. Y.		
86317		Sch.	Granada	1,729	1,643	247.0	40.0	21.6	6	1895	West Bay City, Mich.	Duluth, Minn.		

† Formerly schooner John Henry.

† Formerly schooner Mary C. Arnold.

† Composite.

MERCHANT SAILING VESSELS OF THE UNITED STATES—Continued.

Official No.	Signal letters.	Rlg.	Name of vessel.	Gross tonnage.	Net tonnage.	Length.	Breadth.	Depth.	Crew.	When built.	Where built.	Home port (where permanent document issues).
						<i>Feet.</i>	<i>Feet.</i>	<i>Feet.</i>				
209184	L. C. F. B.	Sch.	Granville R. Bacon	385	339	133.6	31.6	11.8	6	1911	Bethel, Del.	Seaford, Del.
10947		Sch.	Grape Shot	29	28	51.8	18.5	5.6	3	1856	Sayville, N. Y.	Alexandria, Va.
10566		Sch.	Gratitude	23	14	53.2	16.3	5.6	5	1855	Philadelphia, Pa.	Bridgeton, N. J.
85886		Sch.	Grazia Cerino	9	9	42.0	15.2	3.4	2	1885	Biloxi, Miss.	Port Arthur, Tex.
207084	L. B. J. C.	*Sch.	GRAZIELA	368	291	145.0	32.1	8.9	5	1910	Quincy, Mass.	New York, N. Y.
86133	K. J. L. C.	Sch.	Greenleaf Johnson	390	322	141.5	35.0	12.6	6	1891	Bridgeport, Conn.	Perth Amboy, N. J.
205552	K. W. R. B.	*Sch.	Greenwood	967	880	195.6	35.0	17.6	4	1908	Noank, Conn.	New York, N. Y.
10361	H. J. F. L.	Bk.	Grey Hound (whaling)	177	169	95.0	24.4	12.2	22	1851	New Bedford, Mass.	New Bedford, Mass.
85226		Sch.	Grey Hound	13	13	44.0	15.0	4.0	2	1872	Mathews County, Va.	Newport News, Va.
202264		Sch.	Grey Hound	7	6	38.4	12.0	2.6	-4	1905	Tampa, Fla.	Key West, Fla.
77113	K. L. T. F.	Sch.	Griffin	367	305	131.5	33.1	10.7	7	1893	Phippsburg, Me.	Gulfport, Miss.
86669	K. S. J. M.	Sch.	Griswold I. Keeney	100	63	90.0	25.0	9.8	20	1903	Essex, Mass.	New York, N. Y.
86517		Slp.	Grit	7	5	38.5	13.4	5.4	2	1896	La Tete, New Brunswick.	Lubec, Me.
85911		Lgr.	Grover Cleveland	9	5	40.9	13.0	3.7	2	1885	New Orleans, La.	New Orleans, La.
86099		Sch.	Grover Cleveland	35	22	59.1	19.4	5.7	5	1890	Bridgeton, N. J.	Bridgeton, N. J.
86206		Sch.	Growler	5	5	26.0	11.0	3.9	5	1892	Boston, Mass.	Boston, Mass.
85340		Sch.	Gulde	15	14	42.3	15.5	5.5	6	1874	Marco, Fla.	Tampa, Fla.
86335		Sch.	Gulde	8	6	34.4	12.5	3.6	3	1895	Biloxi, Miss.	Gulfport, Miss.
85506		Slp.	Gulding Star	11	11	33.9	14.6	3.9	2	1877	Greenwich, Conn.	New York, N. Y.
86578		Sch.	Gullermilto	38	38	52.0	17.4	6.6	5		Curaçao, D. W. I.	San Juan, P. R.
86166	K. J. S. P.	Slp. y.	Gulnare	23	22	46.0	15.2	6.3	3	1891	Mariner Harbor, N. Y.	New York, N. Y.
85985		Sch. y.	Gundred	19	18	48.3	14.2	7.5	4	1887	Boston, Mass.	Boston, Mass.
86217		Sch.	Gus Simpson	27	18	55.4	21.2	4.0	3	1882	Bayou Talla, Miss.	Gulfport, Miss.
86481		Slp.	Gussie	6	6	39.5	13.4	2.8	5	1899	Orlole, Md.	Crisfield, Md.
200387		Sch.	Gussie C.	21	21	55.0	20.6	5.3	2	1903	Fairmount, Md.	Do.
86385		Cat.	Gussie Speck	6	6	29.8	12.2	3.4	1	1897	Port Republic, N. J.	Tuckerton, N. J.
86304		Slp.	Guy	5	5	36.2	11.3	2.7	4	1894	Marion, Md.	Crisfield, Md.
85602	J. T. N. M.	Bk.	Guy C. Goss	1,572	1,430	213.9	39.8	24.0	20	1879	Bath, Me.	Port Townsend, Wash.
204195		Ywly.	Gwendolyn II.	17	17	40.7	13.7	6.8	3	1907	Georgetown, Wash.	Do.
85888		Sch.	Gypsy	10	9	48.1	14.2	3.0	2	1885	St. Michaels, Md.	Norfolk, Va.
86071		Slp.	Gypsy	16	10	40.3	16.6	4.5	4	1889	Dividing Creek, N. J.	Bridgeton, N. J.
H.												
95295		Sch.	H. Bendel	73	70	71.5	25.6	5.5	2	1874	San Francisco, Cal.	San Francisco, Cal.
96571		*Sch.	H. Eppinger	96	89	80.0	27.5	6.2	2	1901	do.	Do.
96383		Slp. y.	H. Lindsay	17	17	36.7	14.5	6.3	1	1897	Chelsea, Mass.	Boston, Mass.
96286		Slp.	H. McDonald	9	8	34.2	10.4	5.6	3	1876	East Boston, Mass.	Bucksport, Me.
95958		Sch.	H. B. Lano	10	7	42.0	13.4	3.7	1	1888	Newbern, N. C.	Newbern, N. C.
96426		Slp.	H. C. Townsend	5	5	39.2	11.9	2.7	1	1898	Upper Fairmount, Md.	Do.
96393	K. N. II. J.	Sch.	H. D. Bendixsen	641	570	173.5	37.4	13.5	9	1898	Fairhaven, Cal.	San Francisco, Cal.
95072		Slp.	H. E. Thompson	12	11	36.0	13.6	6.0	2	1870	Charleston, S. C.	Charleston, S. C.
95895		Sch.	H. F. Lankford	10	9	53.0	14.3	3.2	0	1886	Somerset County, Md.	Crisfield, Md.
204559		Slp.	H. G. Alexander	10	8	47.5	16.0	3.6	4	1907	Wenona, Md.	Do.
95663		Sch.	H. H. Meekins	19	11	46.8	15.8	4.7	4	1881	Philadelphia, Pa.	Bridgeton, N. J.
95051		Sch.	H. J. Bishop	21	20	49.4	16.9	4.4	1	1870	South Haven, N. Y.	Patchogue, N. Y.
96614	K. R. Q. C.	Sch.	H. K. Hall	1,237	1,105	225.4	42.4	18.1	12	1902	Port Blakeley, Wash.	San Francisco, Cal.
95841		Slp.	H. K. Mulford	16	9	40.1	15.5	4.6	5	1885	Bridgeton, N. J.	Bridgeton, N. J.
95778		Sch.	H. K. Price	52	39	65.2	23.2	6.4	6	1883	Pocomoke City, Md.	Annapolis, Md.
96331		Slp.	H. K. Roe	6	6	28.2	12.0	3.1	2	1883	Islip, N. Y.	Greenport, N. Y.
95377		Sch.	H. L. James	115	109	93.0	27.0	7.2	3	1875	Dorchester County, Md.	Norfolk, Va.
95945		Sch.	H. L. Steelman	19	11	43.1	16.5	4.1	4	1888	Estelville, N. J.	Bridgeton, N. J.
95927		Sch.	H. L. Tall	10	9	51.0	13.0	3.6	0	1887	Somerset County, Md.	Baltimore, Md.
95719		Sch.	H. M. Rowe	39	37	60.0	21.4	5.6	4	1882	Dorchester County, Md.	Crisfield, Md.
42287		*Slp.	H. N. Conklin	484	463	146.0	35.8	12.0	1	1878	New Baltimore, N. Y.	New London, Conn.
96282		Sch.	H. P. Brown	10	8	45.0	13.5	3.3	1	1894	Avon, N. C.	Mantoo, N. C.
11223		Sch.	H. S. Boynton	86	82	74.0	21.6	9.5	3	1858	Trenton, Me.	Rockport, Me.
96536		Slp.	H. S. Dulany	8	8	39.5	14.5	4.4	5	1897	Chesconnessex, Va.	Crisfield, Md.
95792	K. C. II. V.	Sch.	H. S. Lanfair	402	346	138.0	32.7	10.0	7	1884	Baltimore, Md.	Tuckerton, N. J.
95587		Sch.	H. T. Beacham	41	39	65.0	20.0	5.5	4	1880	do.	Baltimore, Md.
95122		Sch.	H. V. Duryea	53	50	72.0	22.2	5.0	3	1871	Nyack, N. Y.	Port Jefferson, N. Y.
96380		Sch.	H. Hansel Tyler	5	5	39.2	13.3	2.6	4	1896	Fishing Creek, Md.	Crisfield, Md.
96092		Sch.	H. J. E. Levy	17	16	54.2	20.1	4.0	2	1890	New Orleans, La.	Gulfport, Miss.
96328	K. M. R. P.	*Sch.	Hackensack	875	791	192.0	34.7	16.4	3	1896	Noank, Conn.	New York, N. Y.
95738		Sch.	Haddle	32	22	57.0	20.4	4.9	2	1883	Goshen, N. J.	Elizabeth City, N. C.
95668	J. V. R. C.	Sch.	Halcyon	293	278	133.2	32.0	10.0	7	1881	Eureka, Cal.	San Francisco, Cal.
95961		Sch.	Halcyon	27	26	52.4	14.8	5.9	6	1888	Essex, Mass.	Pensacola, Fla.
96188		Slp.	Halcyon	6	6	30.9	13.0	2.9	1	1885	Amityville, N. Y.	Patchogue, N. Y.
201000		Ywly.	Halcyon	17	17	42.0	13.0	5.8	3	1904	East Boothbay, Me.	New York, N. Y.
204035		Sch.	Halcyon	12	10	41.0	12.0	4.8	3	1907	Dias Creek, N. J.	Bridgeton, N. J.
11016		Slp.	Half Moon	41	39	47.0	21.0	6.6	1	1853	New York, N. Y.	New York, N. Y.
95200		*Sch.	Halsted	496	471	171.1	33.4	12.4	6	1873	Little Sturgeon, Wis.	Chicago, Ill.
96131		Sch.	Halle K.	10	7	53.0	15.6	4.0	6	1891	Solomons, Md.	Annapolis, Md.
96587		Slp.	Hambleton	7	7	38.1	13.9	2.6	5	1901	St. Michaels, Md.	Baltimore, Md.
11879		Sch.	Hamlet	26	24	49.0	17.5	4.8	1	1890	Bellport, N. Y.	Patchogue, N. Y.
96069		Sch.	Hamlet	13	9	56.0	14.5	3.3	1	1890	Fishing Island, Md.	Elizabeth City, N. C.
96319	K. M. N. II.	*Sch.	Hammond	693	613	173.2	35.0	14.2	3	1895	Noank, Conn.	Philadelphia, Pa.
96490	K. P. T. F.	Sch.	Hampshire	830	735	185.5	35.3	16.4	3	1900	Bath, Me.	Do.

1 Formerly schooner James II. Dudley.

2 Formerly British sloop Mary and Alice.

3 Formerly Spanish schooner Gullermilto.

MERCHANT SAILING VESSELS OF THE UNITED STATES—Continued.

Official No.	Signal letters.	Rig.	Name of vessel.	Gross tonnage.	Net tonnage.	Length.	Breadth.	Depth.	Crow.	When built.	Where built.	Home port (where permanent document issues).
						Feet.	Feet.	Feet.				
95283		*Sch.	Handy Boy.....	26	25	61.0	17.2	3.0	0	1874	Harrison, Mich.	Duluth, Minn.
11333		Sch.	Hannah Grant.....	71	67	73.0	20.3	8.2	2	1847	Newburyport, Mass.	Maehias, Me.
208411		Sch.	Hannah H.....	71	69	82.2	25.3	5.4	2	1911	Greenport, N. Y.	Patchogue, N. Y.
95677		Sch.	Hannah M.....	7	6	34.3	11.6	2.6	1	1882	English Creek, N. J.	Somers Point, N. J.
96422		Slp.	Hannah M.....	14	13	50.0	16.3	3.2	1	1898	New Gretna, N. J.	Tuckerton, N. J.
96162		Sch.	Hannah Mulford.....	18	11	44.4	16.4	5.0	4	1862	Dividing Creek, N. J.	Wilmington, Del.
95150		Sch.	Hannah E. Brown.....	97	92	98.0	27.1	8.1	4	1871	Newburgh, N. Y.	New York, N. Y.
95186		Sch.	Hannah and Ida.....	29	27	61.5	20.1	5.2	5	1872	Mauricefown, N. J.	Baltimore, Md.
96257		Slp.	Hannie B. Gibson.....	14	8	37.3	15.8	3.1	4	1893	Port Norris, N. J.	Bridgeton, N. J.
95916		Sch. y.	Harlinger.....	45	43	67.8	19.3	7.9	3	1884	South Boston, Mass.	Rochester, N. Y.
201379		*Slp.	Hard Times.....	7	7	37.0	13.0	2.6	1	1904	Matagorda, Tex.	Port Lavaca, Tex.
11099		Slp.	Hardscrabble.....	46	43	57.0	20.4	5.7	2	1850	Quincy, Mass.	Boston, Mass.
200484		Sch.	Harmony.....	119	80	99.5	24.6	11.6	22	1903	Essex, Mass.	Do.
96114		*Sch.	Harold.....	718	682	190.0	34.0	13.0	6	1891	West Bay City, Mich.	Chicago, Ill.
110554		Sch.	Harold Bleikum.....	192	185	112.5	30.5	8.9	6	1882	Eureka, Cal.	Seattle, Wash.
95529		Slp.	Harold Clark.....	10	5	43.0	14.7	3.0	1	1900	Belhaven, N. C.	Newport News, Va.
95730		Sch.	Harold B. Cousins.....	379	360	139.0	34.0	11.6	6	1882	Boston, Mass.	Portland, Me.
95768		Sch.	Harold C. Beecher.....	363	306	127.0	33.0	12.4	4	1883	Madison, Conn.	New York, N. Y.
95215		Slp.	Harp.....	13	12	37.6	16.0	4.0	2	1873	Darien, Conn.	Bridgeton, Conn.
95498		Slp.	Harp.....	5	5	30.4	11.2	2.4	1	1877	Norfolk, Va.	Manteo, N. C.
96359		Cat.	Harriet.....	5	5	26.4	12.0	3.3	1	1891	Cape May, N. J.	Bridgeton, N. J.
207238		Sch.	Harriett.....	95	58	100.0	22.7	10.0	18	1910	Gloucester, Mass.	Gloucester, Mass.
95011		Slp.	Harriet C.....	10	9	33.0	12.8	4.0	1	1889	Keyport, N. J.	New York, N. Y.
95504		Sch.	Harriet G.....	252	188	130.2	28.0	10.5	7	1878	Norfolk, Va.	Port Townsend, Wash
95081		Sch.	Harriet Howarth.....	41	39	62.2	20.7	6.0	8	1870	Somerset County, Md.	Baltimore, Md.
11273		Sch.	Harriet Rogers.....	56	54	64.7	21.1	6.3	2	1846	Freeport, Me.	Bangor, Me.
11784		Slp.	Harriet Smith.....	27	26	52.0	18.0	6.0	7	1861	Islip, N. Y.	Baltimore, Md.
96651		*Slp.	Harriet B. Shelbler.....	25	13	49.0	17.6	3.7	1	1902	Pittston, Me.	Bath, Me.
96161		Sch.	Harriet C. Whitehead.....	222	211	119.6	31.3	8.0	4	1892	Waterford, Conn.	Providence, R. I.
95224		Sch.	Harriet H. Lippincott.....	27	17	50.5	18.5	5.2	6	1873	Salem, N. J.	Bridgeton, N. J.
11295		Sch.	Harriet P. Ely.....	62	58	70.6	23.5	5.9	3	1862	Norwalk, Conn.	Baltimore, Md.
95267		*Sch.	Harrisburg.....	1,283	1,283	248.4	37.1	18.3	4	1874	Philadelphia, Pa.	Philadelphia, Pa.
204611		Sch.	Harrison.....	28	19	56.4	21.1	4.0	2	1907	De Lisle, Miss.	Gulfport, Miss.
202715		Sch.	Harrison T. Beacham.....	299	260	143.0	29.0	9.0	5	1905	Baltimore, Md.	Baltimore, Md.
95280		Slp.	Harrison T. Smith.....	10	10	42.8	13.0	3.0	1	1873	Islip, N. Y.	Perth Amboy, N. J.
95426		Sch.	Harry.....	24	23	52.0	19.0	3.5	1	1876	San Francisco, Cal.	San Francisco, Cal.
96640		Sch.	Harry.....	19	19	47.0	18.2	2.9	1	1902	Smiths Point, Tex.	Galveston, Tex.
96471		Slp.	Harry Anderson.....	8	8	44.3	15.2	3.1	5	1899	Deals Island, Md.	Crisfield, Md.
96457		Slp.	Harry Collins.....	10	8	33.0	15.7	3.9	3	1899	Charleston, S. C.	Charleston, S. C.
203475		*Sch.	Harry E.....	33	21	63.7	20.7	4.0	3	1906	Madisonville, La.	New Orleans, La.
96581		Slp.	Harry Ford.....	9	8	41.0	15.7	4.4	2	1901	Crisfield, Md.	Annapolis, Md.
96281		Sch.	Harry Lay.....	9	9	37.0	14.2	3.4	2	1894	Fowl River, Ala.	Mobile, Ala.
95101		*Sch.	Harry Morse.....	1,365	1,241	198.2	37.5	23.8	7	1871	Bath, Me.	Port Arthur, Tex.
95661		Sch.	Harry A. Nickerson.....	133	83	107.6	24.5	10.8	18	1901	East Boothbay, Me.	Gloucester, Mass.
95746		Sch.	Harry C. Chester.....	75	71	74.7	23.0	6.9	2	1883	East Maehias, Me.	Boston, Mass.
95655		Sch.	Harry C. Shepherd.....	213	203	108.6	29.8	8.7	5	1870	Mays Landing, N. J.	Do.
96628		Slp.	Harry D. Cook.....	8	8	41.4	11.7	3.4	4	1902	Oriole, Md.	Crisfield, Md.
95369		Slp.	Harry D. Hazard.....	5	5	29.0	11.5	3.0	0	1872	Patchogue, N. Y.	Patchogue, N. Y.
207922		*Sch.	Harry F. Albaugh.....	24	19	56.4	18.4	4.8	6	1910	Champ, Md.	Crisfield, Md.
209568		Sch.	Harry F. Hooper.....	726	680	199.0	32.0	12.7	2	1912	Chesapeake City, Md.	Wilmington, Del.
96077		Sch.	Harry W. Haynes.....	295	250	129.3	31.0	9.8	7	1890	Ellsworth, Me.	Ellsworth, Me.
96211		Sch.	Harry and Charlie.....	15	9	42.0	16.2	4.7	5	1893	Leesburg, N. J.	Bridgeton, N. J.
96139		Sch.	Harry and Willie.....	14	8	39.6	15.7	4.0	4	1893	do.	Do.
115975		Sch.	Harvard.....	112	76	95.4	23.6	10.4	18	1891	Essex, Mass.	Gloucester, Mass.
95010		*Sch.	Harvard.....	1,603	1,435	218.7	39.9	24.2	5	1884	Brunswick, Me.	Boston, Mass.
96557		Slp.	Harvest.....	51	51	61.0	23.0	6.3	1	1839	Mamaroneck, N. Y.	New York, N. Y.
11674		Sch.	Harvest Home.....	9	7	45.2	11.9	3.4	1	1901	Laban, Va.	Newport News, Va.
95084		Sch.	Harvest Queen.....	32	30	56.0	21.2	4.0	1	1861	San Francisco, Cal.	San Francisco Cal.
95819		Bk.	Harvester.....	754	716	156.6	32.7	15.9	16	1871	Newburyport, Mass.	Port Townsend, Wash.
96189		Sch.	Harvester.....	80	76	75.3	23.5	6.9	3	1884	Jonesboro, Me.	Vinalhaven, Me.
95776		Sch.	Harvester.....	106	76	90.4	23.6	9.6	17	1892	Essex, Mass.	Eastport, Mo.
95912		Slp.	Harvey M.....	5	5	28.0	11.5	3.2	1	1887	Glenwood, N. Y.	Bridgeton, Conn.
96463		Sch.	Harvey Ransom.....	28	27	59.0	16.4	5.3	1	1887	South Haven, Mich.	Grand Haven, Mich.
201549		Sch.	Harvey A. Parks.....	8	8	42.0	16.0	2.8	4	1899	Holland Island, Md.	Baltimore, Md.
207945		Sch.	Harwood Palmer.....	2,885	2,400	301.7	46.3	27.8	10	1904	Waldoboro, Me.	Boston, Mass.
96288		Slp.	Hazel C.....	9	7	43.0	14.0	3.6	2	1910	Enoch, Va.	Tappahannock, Va.
11477		*Sch.	Haskell W. Gray.....	6	6	31.6	9.6	4.6	3	1895	Brooksville, Me.	Deer Isle, Me.
200209		Sch.	Hatteras.....	788	754	171.5	33.5	18.8	3	1895	Brooklyn, N. Y.	New York, N. Y.
95175		Sch.	Hattie.....	78	50	85.5	21.4	9.8	8	1903	Essex, Mass.	Galveston, Tex.
96067		Slp.	Hattie.....	6	5	31.0	12.1	3.4	1	1872	Philadelphia, Pa.	Somers Point, N. J.
95395		Slp.	Hattie.....	20	19	46.9	14.7	3.8	1	1890	Erlin, Mich.	Detroit, Mich.
96683		Slp.	Hattie.....	8	8	39.5	12.1	3.0	2	1898	Havre de Grace, Md.	Baltimore, Md.
95657		*Sch.	Hattie.....	1,286	1,163	230.3	39.0	17.3	4	1903	Bath, Me.	Boston, Mass.
95795		Sch.	Hattie Alma.....	28	27	67.5	17.6	5.2	2	1881	Somerset County, Md.	Baltimore, Md.
96014		Ywl. y.	Hattie B.....	11	7	37.6	13.7	3.7	3	1894	Bridgeton, N. J.	Wilmington, Del.
96665		Slp.	Hattie Bell.....	7	7	35.5	10.2	3.6	1	1889	Chicago, Ill.	Chicago, Ill.
		Slp.	Hattie Bell.....	5	5	28.8	13.2	3.1	2	1873	Canoe Place, N. Y.	Greenport, N. Y.

1 Formerly schooner Ruby A. Cousins.
2 Formerly ship Sam Skoffield, 2d.

3 Formerly {a bark Harvester.
{b British bark Harvester.

MERCHANT SAILING VESSELS OF THE UNITED STATES—Continued.

Official No.	Signal letters.	Rtg.	Name of vessel.	Gross tonnage.	Net tonnage.	Length.			Depth.	Crew.	When built.	Where built.	Home port (where permanent document issues).
						Feet.	Feet.	Feet.					
204900		Cat.	Hattie C.	8	8	32.0	12.0	3.0	1	1901	Somers Point, N. J.	Somers Point, N. J.	
95827		Sch.	Hattie Duncan	9	9	52.6	14.8	2.6	4	1884	Holland Point, Md.	Crisfield, Md.	
95815	K. C. P. M.	Sch.	Hattie Dunn	435	365	145.1	35.1	11.6	7	1884	Thomaston, Me.	Thomaston, Me.	
96346		Slp.	Hattie Elizabeth	7	5	37.2	12.6	3.1	1	1896	Marion, Md.	Annapolis, Md.	
95627		Sch.	Hattie Estelle	17	16	55.0	15.4	4.2	4	1880	St. Michaels, Md.	Baltimore, Md.	
95159		Slp.	Hattie J.	5	5	32.5	12.2	2.8	1	1872	Sayville, N. Y.	Bridgeton, Conn.	
210197		Slp.	Hattie J.	10	10	30.5	15.4	3.3	1	1912	Darien, Ga.	Brunswick, Ga.	
95225		Slp.	Hattie Jenks	10	6	41.0	13.4	3.7	3	1873	Port Washington, N. Y.	Bridgeton, N. J.	
96300		Cat.	Hattie L.	5	5	26.5	12.0	2.9	2	1895	Cape May, N. J.	Do.	
11557		Sch.	Hattie Lewis	50	48	60.2	21.8	5.1	2	1864	Gullford, Conn.	Deer Isle, Me.	
96382		Slp.	Hattie Lloyd	11	11	48.0	16.0	3.5	2	1897	Whitehaven, Md.	Annapolis, Md.	
95593		Slp.	Hattie Lulu	6	6	29.6	12.3	3.1	1	1890	Glenwood, N. Y.	Bridgeton, Conn.	
96644		Slp.	Hattie Nelson	6	6	37.0	13.2	3.2	5	1902	Fruitland, Md.	Bridgeton, N. J.	
95635	J. V. F. R.	Sch.	Hattie Nickerson	172	163	112.0	23.0	9.7	5	1881	Dennsville, N. J.	Baltimore, Md.	
96641		Slp.	Hattie S.	7	5	37.0	13.0	3.0	2	1902	Bushy, Va.	Tappanhook, Va.	
95817		Sch.	Hattie Washington	20	19	49.3	16.3	4.5	2	1884	Sharptown, Md.	Cape Charles, Va.	
11609		Sch.	Hattie Wells	376	357	104.5	28.0	11.0	5	1867	Port Huron, Mich.	Marquette, Mich.	
96320	K. M. N. R.	*Sch.	Hattie A. Heckman	105	72	90.0	24.6	10.0	16	1895	Essex, Mass.	Gloucester, Mass.	
95993		Slp.	Hattie A. Peterson	8	5	35.0	12.0	3.7	1	1889	Cape Hatteras, N. C.	Newbern, N. C.	
11844		Slp.	Hattie A. Wallace	21	20	44.5	17.7	4.4	1	1867	Setauket, N. Y.	New York, N. Y.	
96550		*Slp.	Hattie B. Hovey	25	18	49.4	17.6	3.8	2	1901	Pittston, Me.	Bath, Me.	
95947		Sch.	Hattie B. Robbins	18	11	49.1	10.7	4.3	5	1888	Port Norris, N. J.	Bridgeton, N. J.	
212508		Slp.	Hattie C. Laird	13	9	46.0	15.0	3.2	1	1905	Pocomoke City, Md.	Tappanhook, Va.	
22061		Sch.	Hattie C. Wheatley	63	60	79.0	23.5	5.0	3	1855	Dorchester County, Md.	Baltimore, Md.	
96427		Slp.	Hattie E. Travers	7	7	41.0	14.0	2.8	5	1898	Hoopers Island, Md.	Do.	
95749	K. B. F. W.	Sch.	Hattie H. Barbour	301	266	121.5	32.5	11.6	6	1883	Brewer, Me.	Bangor, Me.	
96292		Sch.	Hattie L. Trask	74	48	82.0	22.2	8.5	15	1895	Essex, Mass.	Gloucester, Mass.	
96129	K. J. S. F.	Sch.	Hattie P. Simpson	1,295	1,177	210.2	41.4	21.6	9	1891	Waldoboro, Me.	Boston, Mass.	
95551		Sch.	Hattie R. Johnson	29	18	56.4	18.5	5.1	5	1879	Bridgeton, N. J.	Bridgeton, N. J.	
95934		Slp.	Hattie W. Mills	14	7	42.7	15.4	4.3	4	1887	Cape May, N. J.	Do.	
95955		Slp.	Hattie and Eliza	11	11	33.1	12.4	6.4	2	1901	Friendship, Me.	Boothbay, Me.	
95626		Sch.	Hattie and Frances	28	26	53.3	17.4	5.5	3	1890	Madison, Md.	Baltimore, Md.	
205150	K. W. P. L.	*Sch.	Hauto	830	732	180.2	35.0	14.7	3	1908	Noank, Conn.	New York, N. Y.	
96535	K. Q. N. C.	*Sch.	Havana	1,617	1,464	245.4	43.3	19.3	5	1900	Bath, Me.	Fall River, Mass.	
96314	K. M. J. V.	*Sch.	Haverford	678	644	176.4	35.0	14.2	2	1895	Noank, Conn.	Perth Amboy, N. J.	
96659	K. S. F. B.	Hkn.	HAWAII	1,085	923	195.7	42.3	17.9	13	1900	Dumbarton, Scotland	San Francisco, Cal.	
205146		Sch. y.	Hawaii	34	34	60.8	16.9	7.5	7	1908	Honolulu, Hawaii	Honolulu, Hawaii	
96565		Slp.	Hawk	6	5	39.0	12.0	2.8	1	1901	Port Haywood, Va.	Cape Charles, Va.	
202519		Slp.	Hawk	6	6	30.3	14.5	3.2	1	1905	Valona, Ga.	Brunswick, Ga.	
96242		Sch. y.	Hawthorne	29	28	68.4	14.8	7.4	3	1893	Benton Harbor, Mich.	Chicago, Ill.	
150725	K. M. S. J.	*Sch.	Hawthorne	680	608	178.4	35.0	14.2	3	1896	Noank, Conn.	New York, N. Y.	
11746		Sch.	Haze	51	48	63.9	25.0	4.9	3	1862	Petersburg, N. Y.	Bridgeton, Conn.	
95066		Slp.	Haze	6	6	34.5	13.6	3.8	1	1870	Yorktown, Va.	Norfolk, Va.	
96441		Cat.	Hazel	21	14	23.4	11.2	3.0	1	1899	Osterville, Mass.	Nantucket, Mass.	
200292		Sch.	Hazel	157	112	64.8	28.0	4.1	4	1903	De Lisle, Miss.	New Orleans, La.	
96137	K. L. B. D.	Sch.	Hazel Dell	8	6	65.8	28.4	8.5	4	1891	East Bluehill, Me.	Boston, Mass.	
96579		Slp.	Hazel May	9	6	40.2	12.6	4.0	3	1901	Wills Wharf, Va.	Chincoteague, Va.	
205085		Slp.	Hazel S.	12	10	34.2	13.2	4.3	1	1907	San Francisco, Cal.	San Francisco, Cal.	
96519		Sch.	Hazel P. Hawkins	9	5	44.3	12.0	2.8	1	1900	Morehead City, N. C.	Beaufort, N. C.	
200648		Sch.	Hazel R. Hines	121	79	101.0	25.0	10.8	18	1904	Essex, Mass.	Gloucester, Mass.	
96343		Sch.	Hazel and Marton	5	5	43.3	10.0	2.8	4	1893	Tilghmans Island, Md.	Baltimore, Md.	
95892		Sch.	Hazellean	10	9	51.4	14.2	2.8	2	1886	Somerset County, Md.	Annapolis, Md.	
95274		Sch.	Hockia	46	43	62.5	22.0	4.6	1	1874	San Francisco, Cal.	San Francisco, Cal.	
95486	J. S. M. K.	Bk.	Hecla	1,529	1,435	210.5	40.2	24.3	15	1877	Bath, Me.	Do.	
96049		Slp.	Hector	6	6	29.5	11.8	4.4	1	1888	Bristol, Me.	Mount Desert Ferry, Me.	
11328	H. J. V. G.	Sch.	Helen	149	122	97.9	27.7	8.0	3	1864	New Bedford, Mass.	Rockland, Me.	
91892		Sch.	Helen	27	13	51.5	17.8	5.0	4	1886	Leesburg, N. J.	Wilmington, Del.	
95647		Sch.	Helen	40	29	57.5	20.3	5.3	3	1881	Cambridge, Md.	Baltimore, Md.	
95767		Slp.	Helen	6	6	28.0	11.4	3.7	2	1883	Noank, Conn.	Bridgeton, Conn.	
96165		Sch.	Helen	29	27	45.6	17.2	6.5	2	1892	Seattle, Wash.	Seattle, Wash.	
96173		Slp. y.	Helen	16	15	34.1	12.7	6.3	1	1880	East Boston, Mass.	Newark, N. J.	
96552		Sch.	Helen	15	9	37.0	15.0	5.5	3	1901	Sausalito, Cal.	Juneau, Alaska.	
96627		Slp.	Helen	7	7	35.0	11.7	3.0	1	1902	Atlantic City, N. J.	Somers Point, N. J.	
96633		Sch.	Helen	7	7	40.8	12.3	2.6	1	1902	Marshallberg, N. C.	Beaufort, N. C.	
96671		Sch.	Helen	10	10	42.7	12.4	3.1	2	1903	St. Petersburg, Fla.	Tampa, Fla.	
209020	L. C. D. G.	*Sch.	Helen	1,285	1,153	228.5	37.5	19.3	4	1911	Bath, Me.	Boston, Mass.	
200687		Sch.	Helen	7	7	29.0	8.8	3.7	2	1901	New York, N. Y.	Key West, Fla.	
96525		Slp.	Helen Barnes	8	8	41.5	14.4	3.8	5	1900	Hopewell, Md.	Crisfield, Md.	
95774		Sch.	Helen Gertrude	7	7	48.3	12.0	3.4	2	1883	Somerset County, Md.	Baltimore, Md.	
95054	J. K. C. P.	Sch.	Helen Hasbrouck	325	260	130.0	32.5	10.7	5	1870	East Haven, Conn.	New York, N. Y.	
11873		Slp.	Helen Hurd	12	7	38.5	14.6	3.6	3	1857	Greenport, N. Y.	Bridgeton, N. J.	
207984		Slp.	Helen Louise	7	6	37.2	12.7	3.0	3	1910	Londonsville, Md.	Crisfield, Md.	
96289		Slp.	Helen M.	5	5	25.9	9.1	4.7	0	1895	Penobscot, Me.	Thomaston, Me.	
95659	J. V. M. N.	Sch.	Helen Montague	407	344	134.2	32.5	12.4	5	1881	Rockland, Me.	Boston, Mass.	
11291	H. J. T. L.	Sch.	Helen P.	145	101	104.0	28.2	7.6	4	1864	East Haddam, Conn.	Hartford, Conn.	
96654		Slp.	Helen Roe	6	6	37.0	13.0	2.8	2	1902	Bellevue, Md.	New York, N. Y.	
96243		Sch.	Helen Story	58	33	73.6	20.0	7.6	7	1863	Essex, Mass.	Galveston, Tex.	
95109		Sch.	Helen Tre	11	10	37.0	12.9	4.9	2	1860	Bristol, Me.	Lubec, Me.	

1 Formerly schooner Sebastopol.

2 Formerly Chilean bark Hawaii.

3 Formerly schooner-barge Paterson.

4 Formerly schooner Melvinia Cordif.

MERCHANT SAILING VESSELS OF THE UNITED STATES—Continued.

Official No.	Signal letters.	Rig.	Name of vessel.	Gross tonnage.	Net tonnage.	Length.	Breadth.	Depth.	Crew.	When built.	Where built.	Home port (where permanent document issues).
						<i>Feet.</i>	<i>Feet.</i>	<i>Feet.</i>				
96520		Sch.	Helen Windsor	18	18	61.2	16.9	4.5	2	1900	Oriole, Md.	Cape Charles, Va.
11883		Sch.	Helen A. Brown	44	42	61.0	23.7	5.0	3	1899	Northport, N. Y.	New York, N. Y.
96602		Sch.	Helen B. Thomas	76	48	94.2	21.6	9.2	13	1902	Essex, Mass.	Boston, Mass.
204812		Slp.	Helen E. Godfrey	11	7	39.6	16.4	4.4	2	1907	Charleston, S. C.	Charleston, S. C.
96256		Slp.	Helen F. Learning	15	9	37.1	15.6	4.1	3	1894	Cape May, N. J.	Bridgeton, N. J.
203603		Sch.	Helen G. Justice	28	25	57.6	10.0	5.0	8	1906	Pocomoke City, Md.	Baltimore, Md.
11777	J. D. L. T.	Sch.	Helen G. King	147	126	93.0	25.3	9.0	4	1867	Calais, Me.	Boston, Mass.
96215		Sch.	Helen G. Wells	95	66	91.2	24.8	0.4	18	1893	Gloucester, Mass.	Gloucester, Mass.
95658	J. V. M. H.	Sch.	Helen H. Benedict	770	697	164.6	35.1	16.8	9	1881	Bath, Me.	New Haven, Conn.
206842		Sch.	Helen M. Baughman	34	23	62.7	20.2	4.0	4	1888	Mardella, Md.	Annapolis, Md.
200057		Sch.	Helen M. Fairlamb	74	59	70.0	23.6	6.0	5	1903	Milford, Del.	Philadelphia, Pa.
11061		Sch.	Helen S. Barnes	60	57	68.8	22.3	6.4	2	1848	Westbrook, Conn.	Ellsworth, Me.
96482	K. P. R. J.	Sch.	Helen W. Martin	2,265	2,020	281.6	44.8	20.9	11	1900	Bath, Me.	Bath, Me.
205029		Sch.	Helen and Rhodella	33	21	63.0	21.2	5.0	7	1908	Dorchester, N. J.	Bridgeton, N. J.
95906		Sch.	Helen and Sallie	16	11	41.5	16.6	4.3	4	1887	Estelville, N. J.	Do.
95846		Slp.	Helena	27	25	54.6	18.5	3.2	2	1885	Alna, Me.	Thomaston, Me.
96273	K. M. B. L.	Sch.	Helena	184	161	110.4	29.5	8.5	4	1893	Bucksport, Me.	New York, N. Y.
96490	K. P. Q. N.	Sch.	Helene	927	828	202.2	40.2	15.9	11	1899	Port Blakeley, Wash.	Honolulu, Hawaii
205674		Slp.	Hellotrope	12	7	40.6	12.6	5.0	1	1908	Lincolnton, Me.	Rockport, Me.
95213		Sch.	Helvetia	793	753	204.5	35.6	13.8	7	1873	Tonawanda, N. Y.	Chicago, Ill.
202235	K. T. W. P.	Sch.	Helvetia	499	425	157.4	36.2	12.8	6	1905	Rockland, Me.	Rockland, Me.
95910		Slp.	Helyn	6	6	29.7	14.7	3.0	0	1887	Patchogue, N. Y.	Patchogue, N. Y.
96225		Slp.	Hempstead	5	5	28.0	12.4	3.0	1	1889	do.	Do.
11204		Slp.	Henrietta	8	8	30.0	13.0	3.0	4			Baltimore, Md.
11403		Sch.	Henrietta	36	34	58.0	20.8	4.6	3	1867	Westfield, N. Y.	New York, N. Y.
11967		Slp.	Henrietta	44	42	66.6	19.7	4.7	3	1869	Brunswick, Me.	Boston, Mass.
96376		Sch.	Henrietta	7	7	35.0	10.4	4.0	1	1901	Jacksonville, Fla.	St. Myrs, Ga.
95785		Sch.	Henrietta Bach	44	32	66.5	22.0	5.7	3	1883	Cambridge, Md.	Annapolis, Md.
95681		Slp.	Henrietta Bransford	7	7	30.2	13.0	3.4	1	1881	Patchogue, N. Y.	Patchogue, N. Y.
13388		Sch.	Henrietta C.	25	15	48.6	18.5	5.2	4	1850	Southport, N. Y.	Wilmington, Del.
95586		Sch.	Henrietta Collyer	58	55	77.5	22.6	5.1	2	1880	Nyack, N. Y.	New Haven, Conn.
95040		Slp.	Henrietta J.	7	6	30.6	13.0	3.2	1	1870	Westereek, N. J.	Somers Point, N. J.
96308		Sch.	Henrietta M.	54	45	66.0	24.5	4.9	2	1895	South San Francisco, Cal.	San Francisco, Cal.
11821	J. D. G. F.	Sch.	Henrietta Simmons	228	217	112.4	28.7	9.1	4	1865	Leesburg, N. J.	Portland, Me.
96298	K. M. H. D.	Sch.	Henrietta A. Whitney	217	180	115.5	28.4	8.1	4	1895	Ellsworth, Me.	Ellsworth, Me.
95833		Sch.	Henrietta C. Sharit	17	16	46.4	16.0	4.6	2	1884	Apalachicola, Fla.	Apalachicola, Fla.
95781	K. B. V. H.	Sch.	Henrietta J. Powell	316	244	132.3	30.3	9.4	6	1883	Bath, Me.	Gulfport, Miss.
95689		Slp.	Henry B.	7	7	34.1	14.2	2.7	5	1901	Cambridge, Md.	Crisfield, Md.
11562		Slp.	Henry Clay	86	82	73.6	24.4	8.2	3	1838	Perth Amboy, N. J.	Albany, N. Y.
96078	K. H. Q. N.	Sch.	Henry Clay	841	824	186.5	35.0	16.0	3	1890	do.	Philadelphia, Pa.
200752		Sch.	Henry Croker	43	40	66.0	24.8	4.8	2	1904	Patchogue, N. Y.	Patchogue, N. Y.
95814	K. C. P. J.	Sch.	Henry Crosby	411	346	144.6	33.5	12.7	7	1884	Brewer, Me.	Bangor, Me.
95644		Sch.	Henry Disston	41	26	73.0	19.8	5.2	4	1881	Portsmouth, Va.	Norfolk, Va.
205188		Sch.	Henry Endicott	866	758	190.6	35.1	16.2	4	1908	Bath, Me.	Boston, Mass.
95689	J. W. B. Q.	Sch.	Henry Falling	1,976	1,824	230.6	43.1	8.3	5	1882	do.	Perth Amboy, N. J.
209973		Slp.	Henry H.	11	8	36.0	13.7	3.4	1	1908	Lacey, Ga.	Savannah, Ga.
95114		Slp.	Henry Kreiner	8	6	38.0	12.7	4.0	3	1870	Bridgeboro, N. J.	Somers Point, N. J.
96313	K. M. J. Q.	Sch.	Henry Lippitt	895	790	182.4	37.2	17.8	7	1895	Thomaston, Me.	Philadelphia, Pa.
200069		Sch.	Henry M.	16	9	49.4	17.2	3.6	4	1903	Biloxi, Miss.	Gulfport, Miss.
96155		Slp.	Henry R.	6	6	28.4	9.8	3.4	2	1892	Mount Sinai, N. Y.	Norfolk, Va.
96206		Slp.	Henry Ruppell	7	6	32.5	13.4	3.3	2	1892	Patchogue, N. Y.	Bridgeton, Conn.
96095	K. J. B. S.	Sch.	Henry Seymour	169	160	91.0	30.7	8.3	6	1890	Tottenville, N. Y.	New York, N. Y.
95688	J. W. B. P.	Slp.	Henry Villard	1,552	1,452	219.2	39.8	24.1	9	1882	Bath, Me.	San Francisco, Cal.
96479	K. P. Q. F.	Sch.	Henry Weller	400	334	138.0	33.6	11.4	7	1900	Phippsburg, Me.	New York, N. Y.
95408		Sch.	Henry Westermann	15	14	45.0	16.8	4.8	4	1875	Bald Head, N. C.	Charleston, S. C.
95326	J. Q. K. M.	Sch.	Henry Withington	527	482	146.2	34.2	19.1	7	1874	Newburyport, Mass.	Boston, Mass.
96470	K. P. L. H.	Sch.	Henry Wilson	499	430	157.8	37.1	11.3	8	1899	Aberdeen, Wash.	San Francisco, Cal.
95590		Sch.	Henry Witbeck	498	473	167.5	33.1	11.0	5	1880	Manitowoc, Wis.	Ogdensburg, N. Y.
95681		Sch.	Henry A. Jordan	61	47	70.5	23.6	5.5	3	1882	Bridgeton, N. J.	Wilmington, Del.
11206		Sch.	Henry A. Wise	17	11	57.2	15.0	4.9	2			Tappahannock, Va.
95938		Sch.	Henry A. Wise	8	8	41.0	11.0	3.4	1	1887	York County, Va.	Newport News, Va.
95106	J. L. B. F.	Sch.	Henry D. May	278	264	121.0	29.5	11.3	5	1871	Milford, Del.	Philadelphia, Pa.
95772		Sch.	Henry F. Adams	8	8	46.9	12.2	4.1	5	1883	Somerset County, Md.	Crisfield, Md.
96075		Sch.	Henry F. Barnes	18	12	59.5	17.0	4.5	3	1890	Jones Creek, Md.	Do.
200672	K. S. T. V.	Sch.	Henry F. Kregler	1,250	991	203.4	40.1	21.8	9	1903	Bath, Me.	Portland, Me.
96126	K. J. R. V.	Sch.	Henry H. Chamberlain	245	204	122.3	30.6	8.4	6	1891	Phippsburg, Me.	Boston, Mass.
11996		Slp.	Henry H. Christie	17	16	42.9	16.7	4.0	2	1869	Westfield, N. Y.	Bridgeton, Conn.
95397	J. R. H. C.	Sch.	Henry H. Grant	248	235	123.5	29.8	8.6	5	1875	Rockyhill, Conn.	New York, N. Y.
96733		Sch.	Henry I. Phillips	26	25	54.1	18.2	5.0	2	1882	Cambridge, Md.	Baltimore, Md.
96421		Sch.	Henry J. Marsh	23	18	48.7	17.3	5.5	3	1898	Fairport, Va.	Tappahannock, Va.
96065	K. H. S. M.	Sch.	Henry J. Smith	1,106	998	199.1	38.8	19.2	8	1890	Thomaston, Me.	New York, N. Y.
96447	K. P. C. T.	Sch.	Henry O. Barrett	1,807	1,564	244.7	42.9	24.0	12	1899	Bath, Me.	Bath, Me.
96219	J. M. W. G.	Sch.	Henry P. Hallock	138	131	90.8	27.8	6.5	3	1873	South Norwalk, Conn.	New York, N. Y.
96316	J. Q. B. T.	Sch.	Henry P. Havens	300	285	130.0	30.2	9.6	5	1874	Newburgh, N. Y.	Bucksport, Me.
96344	J. C. P. V.	Sch.	Henry R. Tilton	492	467	152.0	25.0	16.0	6	1875	Wilmington, Del.	Belfast, Me.
96013		Sch.	Henry S. Lawson	40	38	64.5	20.8	6.0	10	1869	Somerset County, Md.	Baltimore, Md.
96010	K. G. L. B.	Sch.	Henry S. Little	1,086	984	195.2	41.0	19.1	6	1899	Bath, Me.	New York, N. Y.

1 Formerly schooner Joshua Liviness.

MERCHANT SAILING VESSELS OF THE UNITED STATES—Continued.

Official No.	Signal letters.	Rig.	Name of vessel.	Gross tonnage.	Net tonnage.	Length.	Breadth.	Depth.	Crew.	When built.	Where built.	Home port (where permanent document issues).
						Feet.	Feet.	Feet.				
95432		Slp.	Henry S. Lotts	10	6	34.0	13.9	3.6	3	1872	Newport, N. J.	Wilmington, Del.
96387		Slp.	Henry S. Robbins	18	10	45.0	15.0	4.5	5	1897	Greenwich, N. J.	Do.
96329	K. M. R. Q.	Sch.	Henry W. Cramp	1,629	1,448	231.8	44.2	19.7	10	1896	Camden, Me.	Boston, Mass.
95826		Slp.	Henry W. Ruark	10	9	39.0	15.0	3.3	6	1884	Taylor Island, Md.	Crisfield, Md.
95646		Slp.	Hera	15	15	37.9	13.6	6.7	2	1881	Nahant, Mass.	Boston, Mass.
95737	J. W. V. S.	Sch.	Herald	499	474	144.0	33.3	12.2	8	1883	Belfast, Mo.	New York, N. Y.
201880		Slp.	Herald	6	6	33.0	11.7	4.6	1	1905	New Haven, Conn.	New Haven, Conn.
95752	K. B. G. L.	Sch.	Herbert	114	108	91.6	26.1	6.5	0	1883	East Boston, Mass.	Gloucester, Mass.
207913		Slp.	Herbert	327	290	128.4	30.9	10.1	4	1910	Noank, Conn.	Hartford, Conn.
206574		Sch.	Herbert H.	22	16	48.0	16.3	3.5	4	1909	Biloxi, Miss.	New Orleans, La.
203581	K. V. Q. G.	Sch.	Herbert May	384	318	140.0	33.4	10.4	5	1906	Phillipsburg, Me.	Portland, Me.
204767		Sch.	Herbert A. Creel	7	5	36.6	14.2	3.0	1	1907	Manteo, N. C.	Manteo, N. C.
202593	K. V. C. T.	Sch.	Herbert D. Maxwell	772	640	185.9	38.4	14.0	7	1905	Bath, Me.	Seaford, Del.
95360		Sch.	Herbert M. Rogers	77	73	78.7	22.2	8.0	4	1875	do.	Boston, Mass.
95037	J. H. R. W.	*Sch.	Hercules	755	737	200.4	37.0	13.5	3	1870	Chester, Pa.	Philadelphia, Pa.
95528		Sch.	Hercules	47	45	57.0	23.0	4.7	1	1878	San Francisco, Cal.	San Francisco, Cal.
95257		Sch.	Hereward	90	85	81.0	22.3	8.5	6	1874	Essex, Mass.	Tampa, Fla.
95714		Sch.	Herman Ellis	23	22	62.3	17.7	5.1	1	1882	Wicomico County, Md.	Norfolk, Va.
95954	K. F. D. T.	Sch.	Herman F. Kimball	125	100	84.6	26.5	7.1	4	1888	Boothbay, Me.	Rockport, Me.
95917		Sch.	Hermine Blum	52	50	60.2	23.3	4.7	2	1887	San Francisco, Cal.	San Francisco, Cal.
96609	K. R. P. H.	*Sch.	Hermion	1,763	1,651	252.0	43.0	20.0	6	1902	Noank, Conn.	Philadelphia, Pa.
96322		Sch.	Hero	19	18	46.4	16.2	5.0	4	1868	Key West, Fla.	Tampa, Fla.
200539		Sch.	Heron	37	17	42.2	13.4	5.1	2	1896	Tacoma, Wash.	Valdez, Alaska.
95601	K. C. T. M.	Slp. y.	Hesper	25	23	50.8	16.0	6.5	3	1880	Brooklyn, N. Y.	New York, N. Y.
95830	K. C. T. M.	Sch. y.	Hesper	98	93	92.0	22.0	12.0	6	1884	Chelsea, Mass.	Boston, Mass.
96190		Ywl.	Hesperus	23	21	51.5	15.5	4.4	5	1883	Roslyn, N. Y.	Key West, Fla.
95025		Sch.	Hester Ann	26	24	50.0	18.5	5.5	3	1869	Dorchester County, Md.	Annapolis, Md.
95835		Sch.	Hester A. Waters	97	93	91.6	22.6	6.6	4	1884	Pocomoke City, Md.	Tappanahock, Va.
96384		Slp.	Hettle	11	8	30.2	14.4	3.3	1	1897	Montgomery, Ga.	Savannah, Ga.
95347		Slp.	Hettle Mary	9	9	36.0	12.1	2.9	4	1873	Berlin, Md.	Chincoteague, Va.
42544		Slp.	Heywood	38	36	48.4	20.2	6.4	1	1873	New York, N. Y.	New York, N. Y.
95824		Sch.	Hilawatha	8	5	37.0	14.0	3.5	2	1884	Pocomoke City, Md.	Crisfield, Md.
11994		Sch.	Highland	51	49	77.4	22.7	4.4	3	1869	Roslyn, N. Y.	Perth Amboy, N. J.
96670		Slp.	Highland Belle	14	10	39.3	13.1	6.6	1	1903	Bremen, Me.	Nantucket, Mass.
95871		Sch.	Hilda	9	9	37.1	13.8	3.9	2	1885	Clear Creek, Tex.	Port Lavaca, Tex.
96509		Sch.	Hilda	8	6	30.0	14.3	3.4	2	1900	Scranton, Miss.	Mobile, Ala.
96501		Slp.	Hilda	8	6	42.5	13.9	3.2	1	1901	Hallwood, Va.	Crisfield, Md.
201259		Slp.	Hilda	5	5	35.3	11.9	2.8	2	1904	Crisfield, Md.	Do.
96469		Slp.	Hilda D.	6	6	38.5	13.0	3.0	2	1899	Oriole, Md.	Alexandria, Va.
96532		Sch.	Hilda S.	13	11	43.5	14.4	3.0	3	1900	Biloxi, Miss.	Mobile, Ala.
202528		Slp.	Hilda M. Willing	8	6	40.0	14.0	3.1	5	1905	Oriole, Md.	Crisfield, Md.
96432		Sch.	Hildeblank	41	35	63.0	20.1	4.4	3	1898	Biloxi, Miss.	New Orleans, La.
130070	K. C. F. S.	Slp. y.	Hildegarde	42	40	64.0	19.2	6.5	7	1870	Islip, N. Y.	New York, N. Y.
96376	K. N. D. B.	Sch. y.	HILDEGARDE	184	145	105.0	26.0	19.5	25	1897	Wilmington, Del.	Philadelphia, Pa.
207313		Sch.	Hildur Mabel	19	14	52.0	16.5	5.0	7	1910	Greenwich, N. J.	Tuckerton, N. J.
200710		Sch.	Hilma	9	7	32.6	12.2	2.4	2	1903	Lake Charles, La.	Brashear, La.
203548		Slp.	Hilray	6	5	38.0	10.8	2.9	1	1906	Deep Creek, Va.	Tappanahock, Va.
11514		Sch.	Hiram	67	57	69.5	22.0	6.8	3	1819	Bideford, Me.	Calais, Me.
96160	K. L. F. M.	Sch.	Hiram Lowell	127	95	95.5	24.0	11.0	18	1892	Gloucester, Mass.	Bucksport, Me.
96513		Slp. y.	Hilwa	11	9	35.2	13.3	5.8	1	1900	South Portland, Me.	Portland, Me.
96577		Slp.	Hobart	5	5	38.7	14.4	2.6	4	1901	Fishing Creek, Md.	Baltimore, Md.
11903		Sch.	Hoboken	299	284	139.5	26.0	11.0	5	1868	Clayton, N. Y.	Ogdensburg, N. Y.
96451		Sch.	Hobson	9	8	43.1	14.2	2.8	1	1899	Bon Secour, Ala.	Galveston, Miss.
96453		Sch.	Hobson	10	6	36.0	14.0	3.0	1	1899	Avon, N. C.	Manteo, N. C.
11377		Slp.	Holland	45	36	50.5	22.9	6.4	1	1862	Greenpoint, N. Y.	New York, N. Y.
96206	K. L. N. M.	Sch.	Holliswood	1,141	1,084	185.8	38.0	19.2	12	1893	Boston, Mass.	Galveston, Tex.
207561		Slp.	Hombre Libre	14	14	38.0	14.9	7.0	3	1910	Fajardo, P. R.	San Juan, P. R.
96418	K. N. P. F.	Sch.	Honcipu	564	520	162.5	36.8	12.8	8	1898	Alameda, Cal.	San Francisco, Cal.
207461		Slp.	Hoo-Hoo	8	5	35.7	13.0	2.4	3	1905	Matagorda, Tex.	Port Lavaca, Tex.
96506		Sch. y.	Hookah	16	16	42.2	14.1	5.4	2	1900	Gloucester, Mass.	Edgartown, Mass.
96168		*Sch.	Hoquatcong	843	804	192.1	35.3	15.3	3	1890	Noank, Conn.	New York, N. Y.
11022		Sch.	Hope	30	22	56.2	19.2	5.0	3	1866	Baltimore, Md.	Baltimore, Md.
42690		*Slp.	Hope	440	427	151.0	32.5	11.0	2	1887	New London, Conn.	New London, Conn.
95380		Slp.	Hope	7	7	35.0	11.0	3.2	1	1875	New York, N. Y.	Perth Amboy, N. J.
96099		*Sch.	Hope	12	12	41.0	14.5	3.5	2	1891	Fowl River, Ala.	Mobile, Ala.
96386		Slp.	Hope	7	6	33.8	15.6	3.5	2	1883	Mount Pleasant, S. C.	Charleston, S. C.
96481		Sch.	Hope	31	31	55.6	21.0	4.5	2	1890	Burton, Wash.	Tacoma, Wash.
96656		Slp.	Hope	6	5	32.0	11.8	3.2	1	1901	Franklin, La.	Brashear, La.
202575		Sch.	Hope	72	54	84.4	21.6	9.8	19	1905	Essex, Mass.	Boston, Mass.
95875	K. N. H. T.	Sch. y.	Hope Leslie	47	40	71.9	16.5	8.6	5	1886	Bath, Me.	Do.
96061	K. S. F. Q.	Sch.	Hope Sherwood	686	522	172.8	36.6	14.0	8	1903	do.	Stonington, Conn.
96448		Sch.	Hopeful	16	16	41.0	17.2	3.9	1	1899	Shipyards, Ga.	Savannah, Ga.
95201		Slp.	Horace Greeley	5	5	27.6	12.8	3.0	2	1873	Greenport, N. Y.	Greenport, N. Y.
96357		Slp.	Horace H.	11	11	30.0	10.0	2.0	1	1892	Eau Gallie, Fla.	St. Augustine, Fla.
95249		Sch.	Horace Templeton	42	40	58.0	22.2	4.9	2	1873	San Francisco, Cal.	San Francisco, Cal.
201154	K. T. G. D.	*Sch.	Horace A. Allyn	859	748	190.6	35.2	16.3	3	1904	Bath, Me.	Philadelphia, Pa.
200470	K. S. R. W.	Sch.	Horace A. Stone	1,376	1,237	208.5	38.6	20.7	9	1903	Brewer, Me.	Boston, Mass.

1 Formerly sloop-yacht Niantic.

MERCHANT SAILING VESSELS OF THE UNITED STATES—Continued.

Official No.	Signal letters.	Rtg.	Name of vessel.	Gross tonnage.	Net tonnage.	Length.	Breadth.	Depth.	Crew.	When built.	Where built.	Home port (where permanent document issues).
						Feet.	Feet.	Feet.				
204717	K. W. J. V.	Sch.	Horace M. Bickford.....	503	445	147.7	33.5	13.7	8	1907	Phillpsburg, Me.	Boston, Mass.
95609	J. T. V. S.	Sch.	Horatio.....	408	388	135.1	32.2	13.7	6	1880	Bath, Me.	New Bedford, Mass.
96310		Cat.	Horatio.....	5	5	25.5	12.1	3.0	1	1895	Cape May, N. J.	Bridgeton, N. J.
205197	K. W. P. N.	Sch.	Horatio G. Foss.....	846	747	182.0	38.0	17.0	8	1908	Camden, N. J.	Boston, Mass.
11890		Sch.	Horatio Seymour.....	24	17	54.2	18.6	5.3	2	1868	Talbot County, Md.	Alexandria, Va.
95978	K. G. B. C.	Sch.	Horatio L. Baker.....	829	720	180.1	35.8	18.1	8	1888	Bath, Me.	Bath, Me.
11527	H. K. D. P.	Sch.	Horizon.....	109	104	102.2	21.7	7.2	3	1857	Stratford, Conn.	New York, N. Y.
42678		Slp.	Hornet.....	578	566	160.0	33.0	13.0	2	1833	Mystic River, Conn.	New London, Conn.
95837		Sch.	Hortense.....	5	5	33.7	13.0	3.3	3	1884	Crystal River, Fla.	Cedar Keys, Fla.
95652		Sch.	Hortense.....	24	13	56.6	18.7	4.0	2	1881	Ocean Springs, Miss.	New Orleans, La.
202836		Sch.	Hortense.....	90	52	83.4	21.6	10.5	17	1906	Essex, Mass.	Boston, Mass.
11747	J. B. R. M.	Sch.	Hortensla.....	189	161	105.4	29.0	9.2	4	1868	East Machias, Me.	Machias, Me.
96240		Slp.	Hourl.....	9	8	39.0	12.2	6.3	1	1893	Brooksville, Me.	Kennebunk, Me.
11968		Sch.	Howard.....	73	69	82.0	25.2	4.4	2	1869	San Francisco, Cal.	San Francisco, Cal.
206890		Slp.	Howard.....	10	8	45.0	15.3	3.1	5	1909	Deep Creek, Va.	Crisfield, Md.
95192		Sch.	Howard Dall.....	77	73	85.0	23.6	5.9	3	1872	Church Creek, Md.	Baltimore, Md.
95619		Sch.	Howard Russell.....	63	46	72.0	23.7	5.7	2	1881	Leesburg, N. J.	New York, N. Y.
95858		Slp.	Howard T. Leach.....	10	6	40.0	14.3	3.6	3	1885	Somerset County, Md.	Bridgeton, N. J.
95645		Slp.	Hoyden.....	12	11	32.0	12.6	4.3	1	1881	Patchogue, N. Y.	Perth Amboy, N. J.
95713		Sch.	Hudgins and Hurst.....	9	9	44.6	11.0	2.8	2	1876	Chuckatuck, Va.	Cape Charles, Va.
207300	L. B. N. T.	Sch.	Hugh de-Payens.....	416	342	144.0	35.9	10.1	6	1910	Rockland, Me.	Rockland, Me.
201550	K. T. M. P.	Sch.	Hugh Hogan.....	392	355	160.0	38.8	9.8	8	1904	Marshfield, Oreg.	San Francisco, Cal.
96204	K. L. N. H.	Sch.	Hugh Kelly.....	792	698	173.2	35.6	17.4	7	1892	Millbridge, Me.	New Haven, Conn.
96170		Sch.	Hugh S. Orem.....	10	9	46.0	14.5	3.8	2	1892	Pocomoke City, Md.	Baltimore, Md.
96691	K. S. N. G.	Slp. y.	Huguenot.....	35	35	61.1	16.1	5.2	1	1901	New Rochelle, N. Y.	Philadelphia, Pa.
95981		Sch.	Hulda.....	66	52	75.5	23.5	6.0	4	1888	Cambridge Md.	Baltimore, Md.
100344	K. B. W. J.	Sch.	Humarock.....	455	399	133.5	33.4	14.3	6	1883	Columbia Falls, Me.	Philadelphia, Pa.
11590		Sch.	Humboldt.....	57	54	68.0	19.7	7.6	2	1857	Essex, Mass.	Boston, Mass.
11720		Sch.	Hume.....	84	80	68.5	22.0	7.2	3	1843	Smithtown, N. Y.	Do.
96556		Slp. y.	Humma.....	25	21	55.5	14.3	8.0	5	1901	Bristol, R. I.	Bristol, R. I.
96024		Sch.	Hungarian.....	37	35	56.0	20.5	4.7	1	1889	Port Jefferson, N. Y.	New York, N. Y.
11264		Slp.	Hunter.....	14	7	36.4	14.7	4.2	4	1861	Great Egg Harbor, N. J.	Bridgeton, N. J.
95429	J. R. T. L.	Sch.	Hunter.....	197	187	105.2	28.1	9.2	6	1876	Orland, Me.	Boston, Mass.
95540		Slp.	Hunter.....	6	6	33.0	13.3	3.3	1	1878	Amityville, N. Y.	Patchogue, N. Y.
96454		Slp.	Hunts Point.....	7	7	37.5	13.5	2.9	1	1898	Hunts Point, Va.	Cape Charles, Va.
95742		Sch.	Huron.....	15	14	41.2	14.9	3.9	3	1883	Key West, Fla.	Key West, Fla.
95753	K. J. H. N.	Slp. y.	Huron.....	39	37	62.5	15.9	9.3	3	1883	Boston, Mass.	Baltimore, Md.
96665		Sch.	Huron.....	21	16	45.5	18.0	3.8	4	1902	Biloxi, Miss.	New Orleans, La.
11850		Slp.	Hurricane.....	6	5	32.0	11.0	2.0	2	1868	Greenwich, Conn.	Norfolk, Va.
96214		Slp.	Hustler.....	8	7	31.0	12.3	3.3	1	1893	Patchogue, N. Y.	Patchogue, N. Y.
96219		Sch.	Hustler.....	13	11	44.0	11.3	4.2	2	1893	Detroit, Mich.	Milwaukee, Wis.
96385		Slp.	Hustler.....	14	10	32.8	15.9	3.8	1	1897	Burnt Post Island, Ga.	Savannah, Ga.
96407		Sch.	Hustler.....	13	9	40.8	15.9	3.1	3	1899	Handsboro, Miss.	Gulfport, Miss.
96369		Sch.	Hy. Zollinger.....	28	18	54.3	21.7	4.0	2	1897	Klin, Miss.	Do.
200551		Sch.	Hyacinth.....	25	15	52.8	18.5	4.2	4	1903	Biloxi, Miss.	Do.
200633		Sch.	Hypnotist.....	19	11	43.2	16.7	5.0	4	1903	Scranton, Miss.	Do.
I.												
206652	L. B. F. T.	*Sch.	I. D. FLETCHER.....	1,034	1,034	215.6	35.0	15.7	2	1909	Sparrows Point, Md.	New York, N. Y.
100316	J. W. N. H.	*Sch.	I. F. Chapman.....	2,146	1,995	237.5	42.7	19.2	3	1882	Bath, Me.	Perth Amboy, N. J.
100760		Slp.	I. G. Adams.....	7	7	37.0	12.5	3.0	1	1902	Pleasantville, N. J.	Somers Point, N. J.
100748		Sch.	I. H. Tawes.....	34	33	72.0	21.0	6.4	7	1901	Orlolo Md.	Cape Charles, Va.
100404		Slp.	I. T. Nichols.....	8	5	36.8	13.6	3.5	2	1886	Port Norris, N. J.	Wilmington, Del.
100547		Sch.	I. X. L.....	23	22	63.0	15.6	4.5	10	1892	Rockhall, Md.	Crisfield, Md.
100479		*Slp.	I. X. L.....	7	7	36.5	12.5	2.4	1	1890	Matagorda, Tex.	Port Lavaca, Tex.
100437		Sch.	I. Z. Graves.....	9	5	50.0	12.3	3.0	1	1888	Mundy Point, Va.	Newport News, Va.
100515		Slp.	I Take It.....	6	5	29.2	12.0	3.0	0	1891	East Moriches, N. Y.	Patchogue, N. Y.
100002		Sch. y.	Iantha.....	19	18	49.0	14.0	4.0	3	1870	Bristol, R. I.	Boston, Mass.
200189		Sch. y.	Ibis.....	24	23	56.0	14.0	5.0	1	1903	Olcott, N. Y.	Bufilea, N. Y.
100045		Slp.	Ida.....	15	11	39.5	16.0	4.4	1	1872	San Francisco, Cal.	San Francisco, Cal.
100060		Sch.	Ida.....	8	6	38.2	12.5	3.5	1	1873	Piney Point, N. C.	Newbern, N. C.
100166		Sch.	Ida.....	42	40	65.0	20.8	5.6	4	1875	Talbot County, Md.	Crisfield, Md.
100195		Sch.	Ida.....	72	68	74.0	24.0	5.8	2	1877	Cherryfield, Mo.	Portland, Me.
100290		Sch.	Ida.....	8	7	43.2	12.0	3.1	5	1881	Rockhall, Md.	Baltimore, Md.
100311		Slp.	Ida.....	7	7	32.9	12.9	3.5	1	1882	Charleston, S. C.	Charleston, S. C.
202959		Slp.	Ida B.....	9	9	34.7	14.9	3.0	1	1864	New Bedford, Mass.	New Bedford, Mass.
100745		Slp.	Ida Bedsworth.....	7	7	39.5	14.5	3.7	4	1901	Orlolo, Md.	Crisfield, Md.
100645		Sch.	Ida C.....	27	18	58.0	20.4	3.9	4	1897	Delisle, Miss.	Mobile, Ala.
44253		*Sch.	Ida Corning.....	444	422	168.0	31.3	10.9	2	1881	East Saginaw, Mich.	Milwaukee, Wis.
100500		Slp.	Ida Florence.....	7	7	32.1	11.9	3.4	2	1883	Norwalk, Conn.	Bridgport, Conn.
100110		Sch.	Ida Keith.....	489	465	163.3	30.6	13.0	6	1873	Saugateek, Mich.	Port Huron, Mich.
206020		Slp.	Ida Laarence.....	10	7	31.2	13.7	3.5	1	1909	Wingsteo Crossing, Ga.	Savannah, Ga.
100621		Slp.	Ida M.....	6	5	35.8	13.3	3.1	1	1896	Lawsonia, Md.	Richmond, Va.
12059		Sch.	Ida May.....	8	7	32.5	12.8	4.0	2			Bucksport, Me.
12111		Slp.	Ida May.....	63	59	71.0	23.3	6.4	3	1855	Gloucester, Mass.	Deer Isle, Me.
100657		Sch.	Ida May.....	70	54	72.0	21.4	7.4	4	1898	Urbana, Va.	Baltimore, Md.
100791		Sch.	Ida May.....	32	32	60.8	15.6	6.6	3	1903	South Seattle, Wash.	Juneau, Alaska.

¹ Formerly schooner Isaac Carlton.

² Formerly U. S. customs sloop (no name).

MERCHANT SAILING VESSELS OF THE UNITED STATES—Continued.

Official No.	Signal letters.	Rig.	Name of vessel.	Gross tonnage.	Net tonnage.	Length.	Breadth.	Depth.	Draw.	When built.	Where built.	Home port (where permanent document issues).
						<i>Feet.</i>	<i>Feet.</i>	<i>Feet.</i>				
20350		Slp.	Ida May	7	6	41.7	14.0	2.9	1	1906	Deepcreek, Va.	Crisfield, Md.
10963		Sch.	Ida May H.	15	10	43.4	16.1	3.4	3	1899	Biloxi, Miss.	New Orleans, La.
10937		Slp.	Ida Newcombe	7	6	30.3	11.5	3.6	1	1883	Navesink, N. J.	Perth Amboy, N. J.
10926		Slp.	Ida Ross	7	6	34.6	12.1	3.0	3	1879	Onancock, Va.	Tappahannock, Va.
10975		Sch.	Ida V.	15	11	44.2	14.2	3.0	1	1909	Swan Quarter, N. C.	Newbern, N. C.
10923		Slp.	Ida Virginia	12	11	37.7	14.4	4.4	2	1881	Staten Island, N. Y.	Perth Amboy, N. J.
10694		Slp.	Ida Wake	7	6	39.5	12.8	3.5	1	1873	Elizabeth City, Va.	Newbern, N. C.
12182		Sch.	Ida A. Thayer	35	24	62.0	20.3	5.1	7	1867	Islip, N. Y.	Crisfield, Md.
109111	J. P. B. C.	Sch.	Ida B. Gibson	235	223	121.0	32.6	9.0	6	1874	Chester, Pa.	Bangor, Me.
10942		Slp.	Ida C. Brown	8	7	42.0	14.0	3.3	3	1888	Smith Island, Md.	Norfolk, Va.
10942		Sch.	Ida F. Bosman	8	7	36.5	13.8	3.8	5	1884	Pocomoke City, Md.	Annapolis, Md.
10942		Sch.	Ida G. Farren	49	32	79.0	26.0	5.1	2	1893	Madison, Md.	Elizabeth City, N. C.
10942		Slp.	Ida L. Eaton	6	6	44.3	11.9	2.9	1	1891	Smyrna, N. C.	Beaufort, N. C.
10943		Sch.	Ida L. Miller	30	29	54.2	17.2	6.5	8	1880	Kennebunk, Me.	New York, N. Y.
10970		Slp.	Ida M. Prout	6	6	29.3	13.2	3.0	1	1863	Patchogue, N. Y.	Patchogue, N. Y.
20928		Sch.	Ida M. Silva	55	55	70.3	19.7	9.0	8	1903	Essex, Mass.	Pensacola, Fla.
95312	J. P. W. S.	Sch.	Ida O. Rotinson	134	128	110.5	23.7	7.5	4	1874	Lewisville, Del.	Crisfield, Md.
10974		Sch.	Ida B. Brooks	72	47	80.0	21.6	8.6	7	1901	Gloucester, Mass.	Pensacola, Fla.
10989		Slp.	Ida V. Beauchamp	7	7	36.6	13.3	3.0	1	1869	Oriole, Md.	Crisfield, Md.
10989		Sch.	Ida and Lula	10	9	48.0	12.5	3.4	2	1885	Somerset County, Md.	Tappahannock, Va.
12188		Slp.	Idaho	86	81	69.0	28.0	7.3	1	1864	Brooklyn, N. Y.	New York, N. Y.
13498		Sch.	Idaho	42	39	60.6	20.7	5.5	4	1871	Dorchester County, Md.	Crisfield, Md.
115225	J. N. W. S.	Sch.	Idaho	1,376	1,244	243.5	36.0	20.7	4	1874	Chester, Pa.	New York, N. Y.
20291	K. V. H. C.	Sch. y.	Idalia	34	31	70.1	16.0	8.3	5	1906	Boston, Mass.	Do.
10985		Slp.	Idalia	10	5	40.2	14.5	3.4	4	1884	Cambridge, Md.	Wilmington, Del.
12487		Sch.	Idelia A. Moore	55	52	69.5	22.3	6.9	2	1870	Somerset County, Md.	Crisfield, Md.
10946		Slp.	Idle Hour	9	5	29.0	12.3	3.9	1	1875	Newport, R. I.	Boothbay, Me.
10974		Sch.	Idle Times	12	9	43.0	15.0	3.5	2	1896	Mathews, Va.	Cape Charles, Va.
20115		Cat.	Idler	6	6	28.2	13.0	3.2	1	1904	Patchogue, N. Y.	Patchogue, N. Y.
10929		Slp.	Idlewild	5	5	24.6	12.0	3.0	1	1880	Oyster Bay, N. Y.	Cold Spring, N. Y.
20172		Sch.	Iduna	11	5	43.5	16.9	3.0	3	1905	Ocean Springs, Miss.	Brahear, La.
10951		Slp.	Iduna	5	5	25.1	11.2	4.5	1	1890	Westport, Me.	Boothbay, Me.
10967		Sch.	I Go	47	44	68.4	21.3	7.3	4	1884	Charleston, S. C.	Charleston, S. C.
10980		Slp.	Ignatius Enos	13	12	41.2	14.1	5.5	7	1894	Essex, Mass.	Gloucester, Mass.
20299		Slp.	Ikaros	7	5	32.0	12.0	2.6	1	1905	Port Lavaca, Tex.	Port Lavaca, Tex.
111237	K. P. H. B.	Sch. y.	Ilikamo	51	44	61.1	17.5	7.0	4	1899	East Boothbay, Me.	New York, N. Y.
19731		Slp. y.	Illinois	8	8	37.0	9.5	4.0	1	1901	Boston, Mass.	Chicago, Ill.
20593		Sch.	Imelda Campbell	20	20	58.4	19.4	5.0	5	1906	Dorchester, N. J.	Bridgeton, N. J.
10959		Sch.	Imp.	9	7	54.0	11.4	2.9	1	1898	Elizabeth City, N. C.	Elizabeth City, N. C.
10979		Sch.	Imp.	8	5	35.5	13.6	3.3	3	1899	Cambridge, Md.	Bridgeton, N. J.
20653		Sch.	Imperator	146	99	109.0	25.0	11.8	20	1912	Essex, Mass.	Gloucester, Mass.
10922		Slp.	Imperial	9	9	35.0	12.6	3.6	1	1866	New Lots, N. Y.	Sag Harbor, N. Y.
10924	K. M. V. S.	Sch.	Inca	1,014	901	215.5	41.3	16.5	11	1896	Port Blakeley, Wash.	San Francisco, Cal.
10947		Slp.	Independence	5	5	39.0	9.8	2.8	0	1887	Nelson Bay, N. C.	Beaufort, N. C.
201102	K. T. F. M.	Sch.	Independence II	145	109	111.0	25.4	11.8	24	1904	Essex, Mass.	Gloucester, Mass.
10944	K. J. P. H.	Sch.	Independent	1,157	1,071	302.5	39.2	19.4	9	1891	Bath, Me.	New York, N. Y.
10972		Slp.	Independent	13	8	41.1	14.4	2.8	2	1892	Arrowsic, Me.	Bath, Me.
10977		Sch.	India	69	64	67.7	19.6	7.1	6	1894	Catano, P. R.	San Juan, P. R.
20120		Sch.	Indian Girl	17	13	47.2	17.8	4.9	3	1894	Biloxi, Miss.	Gulport, Miss.
10945	K. N. G. F.	Sch.	Indian Ridge	910	842	124.0	34.8	17.6	4	1897	Noank, Conn.	Philadelphia, Pa.
109189	J. B. C. Q.	Slp.	Indiana	1,487	1,413	205.9	40.0	23.9	14	1876	Bath, Me.	San Francisco, Cal.
10955	K. L. S. C.	Sch.	Indiana	122	66	105.0	24.4	10.6	18	1893	Essex, Mass.	Boston, Mass.
109710	K. P. V. T.	Sch.	Indiana	1,626	1,506	228.3	43.3	20.6	4	1900	Bath, Me.	New York, N. Y.
1298		Sch.	Industry	21	20	48.0	17.0	3.0	2	1867	San Francisco, Cal.	San Francisco, Cal.
10923		Sch.	Industry	51	52	73.5	18.5	6.0	1	1870	Manitowoc, Wis.	Grand Haven, Mich.
10997		Sch.	Inez	65	63	70.0	22.5	6.3	2	1882	Millbridge, Me.	Rockland, Me.
201765		Sch.	Inez	7	6	35.4	12.3	2.8	2	1904	Navy Cove, Ala.	Mobile, Ala.
10960		Sch.	Infanta	20	14	58.0	16.4	4.0	3	1863	Madison, Md.	Bridgeton, N. J.
10978	K. S. N. J.	Sch. y.	INGOMAR	142	113	97.0	24.2	11.0	21	1903	Bristol, R. I.	New York, N. Y.
201382	K. T. J. H.	Sch.	Ingomar	143	103	104.8	25.7	11.4	20	1904	Essex, Mass.	Gloucester, Mass.
20825		Sch.	Innocencia	23	23	50.0	17.0	6.5	4	1910	Mayaguez, P. R.	San Juan, P. R.
10954		Sch.	Interlaken	567	538	170.0	34.2	11.0	6	1893	Algonac, Mich.	Chicago, Ill.
20446		Sch.	Intrepid	20	12	57.0	17.4	3.5	4	1903	Biloxi, Miss.	New Orleans, La.
20296	K. V. B. F.	Sch. y.	ISVADEE	155	141	112.7	25.6	13.5	22	1905	Boston, Mass.	New York, N. Y.
109113		Slp.	Invincible	8	7	30.4	13.4	3.1	1	1871	Fire Island, N. Y.	Perth Amboy, N. J.
20458		Slp.	Iona	11	8	32.8	15.3	4.0	2	1908	Thunderbolt, Ga.	Savannah, Ga.
10992	K. P. M. B.	Sch.	Iona Tunnell	1,315	1,118	208.8	41.1	18.6	8	1899	Millbridge, Me.	Philadelphia, Pa.
10987		Slp.	Iona	10	9	41.4	14.9	3.3	6	1885	Taylor Island, Md.	Baltimore, Md.
10960		Sch.	Iona	15	9	53.0	15.0	3.1	1	1898	Beaufort, N. C.	Beaufort, N. C.
10973		Sch.	Iowa	14	13	49.0	16.3	2.7	3	1899	Tarpon Springs, Fla.	Tampa, Fla.
10966	K. P. Q. B.	Sch.	Iowa	1,006	1,473	237.4	43.5	19.8	4	1900	Bath, Me.	New York, N. Y.
10949	K. O. S. Q.	Sch.	Ira B. Eilems	305	264	123.0	28.6	8.6	6	1899	Rockland, Me.	Boothbay, Me.
109219		Sch.	Ira L. Crockett	12	12	43.9	15.2	3.5	2	1878	Pocomoke City, Md.	Alexandria, Va.
204576		Slp.	Ira T. Crowell	10	8	48.0	15.7	3.7	5	1907	Oriole, Md.	Crisfield, Md.
12949		Sch.	Ira W. Hoover	50	47	64.2	22.5	5.5	4	1898	New Bridge, N. J.	Perth Amboy, N. J.

¹ Formerly schooner Brown and Murphy.

² Formerly schooner Hattie E. Giles.

³ Formerly st. a. State of Texas.

⁴ Formerly schooner-yacht Shlyessa.

⁵ Formerly schooner-yacht ^a Regina.

⁶ Formerly schooner-yacht ^b Bita.

⁷ Formerly Spanish schooner India.

MERCHANT SAILING VESSELS OF THE UNITED STATES—Continued.

Official No.	Signal letters.	Rig.	Name of vessel.	Gross tonnage.	Net tonnage.	Length.	Breadth.	Depth.	Crew.	When built.	Where built.	Home port (where permanent document issues).
						Feet.	Feet.	Feet.				
12080		Sch.	Irene	23	12	51.0	18.5	5.6	2	1852	Port Jefferson, N. Y.	Elizabeth City, N. C.
100178		Slp.	Irene	12	11	38.3	13.2	3.4	2	1876	Darien, Conn.	Bridgeport, Conn.
100248		Sch.	Irene	78	74	54.0	23.6	5.6	4	1833	Cambridge, Md.	Washington, D. C.
100290		Sch.	Irene	5	5	47.0	11.6	2.6	4	1876	Ursfield, Md.	Crisfield, Md.
100444		Cat.	Irene	7	7	26.3	12.5	4.2	1	1889	Noank, Conn.	Chatham, Mass.
100490		Slp.	Irene	8	8	43.5	15.0	4.1	1	1860	Norfolk, Va.	Norfolk, Va.
100721	K. Q. M. P.	Sch.	Irene	772	687	186.4	39.7	14.3	10	1900	Falrhaven, Cal.	San Francisco, Cal.
100772		Sch.	Irene	7	7	37.4	11.6	4.0	1	1902	Coosy River, Fla.	Tampa, Fla.
100601		Sch.	Irene Cox	11	7	51.8	13.4	3.6	2	1884	Somerset County, Md.	Crisfield, Md.
100556		Slp.	Irene M.	8	7	29.0	14.3	3.2	2	1899	Mariner Harbor, N. Y.	Bridgeport, Conn.
12356	J. D. B. S.	Sch.	Irene E. Meservey	244	232	114.2	29.0	10.0	5	1876	Waldoboro, Me.	Bangor, Me.
107586		Slp.	Irene and Ruth	8	8	41.0	14.7	3.4	5	1892	Falrmount, Md.	Crisfield, Md.
100642	K. N. F. D.	Slp. y.	Irex	16	10	42.0	13.5	5.3	2	1897	Tottenville, N. Y.	Boston, Mass.
12096		Sch.	Iris	62	59	74.0	19.2	6.6	2	1876	Port Huron, Mich.	Milwaukee, Wis.
12357		Slp.	Iris	11	10	37.2	14.5	5.2	1	1855	East Boston, Mass.	Boston, Mass.
116681	K. S. R. P.	Sch. y.	Iris	32	30	54.0	20.5	4.7	4	1900	Bayport, N. Y.	Do.
100690		Sch.	Irma Darling	12	11	26.0	12.0	4.0	1	1894	Newbern, N. C.	Newbern, N. C.
100457	K. G. R. T.	Bkn.	Irmgard	670	614	176.6	37.8	14.4	3	1880	Port Blakeley, Wash.	San Francisco, Cal.
203165	K. V. L. F.	Sch. y.	IRONDA	160	97	92.0	24.8	13.1	18	1906	Bristol, R. I.	Philadelphia, Pa.
12170		Slp.	Iron Age	80	82	80.0	27.0	6.7	2	1874	Newburgh, N. Y.	New York, N. Y.
6875		Sch.	Iron City	648	615	187.3	36.1	14.3	6	1874	Toledo, Ohio	Buffalo, N. Y.
100275		Sch.	Iron Cliff	1,116	1,077	212.4	35.0	18.6	5	1881	Detroit, Mich.	Cleveland, Ohio.
100413		Sch.	Iron Queen	1,384	1,321	242.0	38.7	17.6	6	1887	Do.	Buffalo, N. Y.
203636	K. V. R. F.	Slp. y.	Ironquoll	20	20	50.6	13.2	7.4	4	1903	New York, N. Y.	New York, N. Y.
100759		Slp. y.	Iroquois	11	11	34.6	12.0	3.0	1	1902	Chicago, Ill.	Chicago, Ill.
100159	J. P. G. D.	Bk.	Isaac Reed	1,541	1,488	212.0	40.0	24.2	15	1875	Waldoboro, Me.	San Francisco, Cal.
12371		Sch.	Isaac Sherwood	73	70	76.0	26.0	6.0	4	1868	Haverstraw, N. Y.	New York, N. Y.
100077		Sch.	Isaac Solomon	27	25	54.6	18.5	5.8	3	1872	Solomons Island, Md.	Annapolis, Md.
100244		Sch.	Isaac Stephenson	461	438	163.3	32.1	11.1	5	1879	Mantowoc, Wis.	Ogdensburg, N. Y.
100339		Sch.	Isaac A. Willing	16	15	53.0	14.6	4.4	7	1883	Do.	Crisfield, Md.
100386		Sch.	Isaac H. Keeler	10	9	56.5	14.5	2.5	6	1885	Do.	Do.
100401		Sch.	Isaac T. Parks	10	5	53.9	14.9	2.9	3	1886	Do.	Wilmington, Del.
202848	K. V. F. S.	Sch.	Isabel B. Wiley	776	611	160.3	37.3	17.3	7	1906	Bath, Me.	Bath, Me.
12253		Sch.	Isabella	14	13	36.6	13.4	6.0	2	1865	Noank, Conn.	Stonington, Conn.
100335		Slp.	Isabella	9	8	33.3	14.5	4.0	1	1883	Cold Spring, N. Y.	Cold Spring, N. Y.
200498		Slp.	Isabella	9	5	32.4	12.0	3.5	2	1903	St. Helena Island, S. C.	Beaufort, S. C.
100028		Sch.	Isabelle	35	33	55.9	18.9	6.5	6	1872	Noank, Conn.	Pensacola, Fla.
100319	J. W. P. S.	Sch.	Isalah K. Stetson	313	271	136.9	31.3	10.3	5	1882	Brewer, Me.	New York, N. Y.
100569		Slp. y.	Isem	16	15	38.6	14.1	4.5	1	1883	Marion, Mass.	New Bedford, Mass.
100643		Slp.	Ildore Shores	7	7	42.3	14.0	3.3	5	1897	Chance, Md.	Crisfield, Md.
12317		Slp.	Island Belle	69	65	73.6	24.5	6.0	2	1879	Yarmouth, Me.	Mount Desert Ferry, Me.
12031		Sch.	Island Home	43	41	64.0	20.9	6.3	1	1860	Middletown, Conn.	Gloucester, Mass.
100785		Sch.	Island Home	45	43	58.9	20.6	4.8	3	1903	Plantation Key, Fla.	Key West, Fla.
100126		Slp.	Island Queen	13	13	37.5	16.4	4.2	1	1874	Sayville, N. Y.	Patchogue, N. Y.
100688		Sch.	Isla de Cuba	6	6	43.5	13.5	2.6	4	1899	Hoopers Island, Md.	Crisfield, Md.
100274		Sch.	Isolda Bock	70	66	76.2	21.5	6.2	3	1881	Mantowoc, Wis.	Grand Haven, Mich.
203929	K. V. W. M.	Slp. y.	Istalena	49	30	67.8	16.8	10.3	11	1907	Bristol, R. I.	New York, N. Y.
100239		Sch.	Itasca	75	71	72.2	24.3	5.9	2	1879	Cherryfield, Me.	Fall River, Mass.
100162		Sch.	Iva	9	9	47.4	12.5	3.3	6	1875	Somerset County, Md.	Baltimore, Md.
206813		Slp.	Iva	5	5	35.8	12.8	2.8	3	1902	Hunting Creek, Va.	Crisfield, Md.
100571		Sch.	Iva Manifold	28	26	53.5	18.2	5.7	2	1893	Herring Bay, Md.	Annapolis, Md.
100687		Slp.	Iva Pearl	6	6	38.5	14.3	3.0	5	1899	Elliott, Md.	Crisfield, Md.
100516		Sch.	Ivalou	13	9	51.8	13.5	3.8	1	1891	Beaufort, N. C.	Beaufort, N. C.
100563		Sch.	Ivanhoe	64	61	77.0	19.0	8.0	5	1894	Northport, N. Y.	New York, N. Y.
100691		Sch.	Ivy	11	7	45.0	13.7	3.0	1	1869	Smyrna, N. C.	Beaufort, N. C.
100343		Sch.	Ivy L. Leonard	31	21	64.2	18.1	4.8	8	1883	Madison, Md.	Crisfield, Md.
12026	H. K. O. M.	Sch.	Izetta	199	189	107.0	27.5	9.0	5	1865	Brewer, Me.	Bangor, Me.
J.												
12969		Slp.	J. Brown	9	9	34.0	12.6	3.8	1			New York, N. Y.
77075		Sch.	J. Chuttl	10	8	35.0	15.0	3.6	2	1892	Biloxi, Miss.	New Orleans, La.
76312		Slp.	J. Gordon	10	6	36.8	14.0	4.0	3	1884	Bridgeport, N. J.	Bridgeport, N. J.
9231		Sch.	J. Kennedy	98	83	79.0	24.0	7.0	5	1847	Surry, Me.	Calais, Me.
76826		Sch.	J. Manko	10	6	51.6	13.8	3.3	1	1890	St. Peters Creek, Md.	Newbern, N. C.
76021		Sch.	J. McCaffrey	23	16	52.6	18.4	4.1	2	1878	Stonewall, Miss.	Gulfport, Miss.
77145		Sch.	J. Peterson	27	17	55.2	18.6	4.2	3	1894	Bonfouca, La.	New Orleans, La.
76301		Slp.	J. Shaw	6	6	34.0	11.0	2.6	1	1874	Smiths Landing, N. J.	Somers Point, N. J.
77382		Sch.	J. Tolley	7	7	39.0	14.4	2.6	5	1899	Fishing Creek, Md.	Crisfield, Md.
76430		Sch.	J. A. Cheiton	46	34	66.0	22.5	6.0	4	1883	Pocomoke City, Md.	Baltimore, Md.
205848		Sch.	J. A. Crosswell	56	47	78.2	22.4	5.9	3	1908	White Haven, Md.	Crisfield, Md.
77181		Slp.	J. A. Gault	5	5	26.0	12.4	3.4	1	1895	Atlantic City, N. J.	Bridgeport, N. J.
76475		Sch.	J. A. Holland	22	15	56.0	17.4	5.0	1	1883	Pocomoke City, Md.	Alexandria, Va.
12760		Sch.	J. A. Holmes	167	150	112.3	26.5	8.7	6	1867	Mears, Mich.	Port Huron, Mich.
13245		Slp.	J. A. Mora	30	48	40.4	24.3	6.4	1	1857	Brooklyn, N. Y.	New York, N. Y.
75961		Sch.	J. A. Vandergift	12	12	43.6	15.6	3.8	2	1877	Newtown, Md.	Norfolk, Va.
13148		Slp.	J. B. Hillier	9	9	36.0	13.0	3.0	2	1855	New York, N. Y.	New York, N. Y.

1 Formerly lighthouse schooner Maggie.

2 Formerly schooner-yacht Shawondasee.

3 Formerly schooner-yacht Queen.

4 Formerly schooner Daniel E. Bailey.

5 Formerly schooner Francis Ellen.

† Composite.

MERCHANT SAILING VESSELS OF THE UNITED STATES—Continued.

Official No.	Signal letters.	Rig.	Name of vessel.	Gross tonnage.	Net tonnage.	Length.	Breadth.	Depth.	Crew.	When built.	Where built.	Home port (where permanent document issues).
						Feet.	Feet.	Feet.				
76868		Sch.	J. B. Lozen	565	538	178.0	32.6	12.4	5	1890	Mount Clemens, Mich.	Detroit, Mich.
75306		Sch.	J. B. Newland	157	149	111.4	26.2	7.7	4	1870	Manitowoc, Wis.	Milwaukee, Wis.
76359	J. W. N. T.	Hkn.	J. B. Rabel	450	389	143.9	33.2	12.4	7	1882	Columbia Falls, Me.	New York, N. Y.
205631		Slp.	J. H. Vetra	15	12	50.0	16.6	4.0	5	1908	Wenona, Md.	Baltimore, Md.
76092	J. T. M. C.	*Sch.	J. B. Walker	2,136	1,984	247.1	42.2	30.0	29	1879	Thomaston, Me.	New York, N. Y.
76892		Sch.	J. C. Arniger	9	9	55.0	15.0	3.6	5	1890	Solomons Island, Md.	Baltimore, Md.
77329		Sch.	J. C. Causey	6	6	44.1	10.9	2.8	3		Deals Island, Md.	Crisfield, Md.
76901		Sch.	J. C. Lake	10	6	51.0	13.8	3.2	5	1890	St. Peters, Md.	Do.
76295		Sch.	J. C. Townsend	35	34	58.5	20.7	4.5	2	1871	Indian River, Del.	Bridgeton, N. J.
12661		Slp.	J. C. Wood	5	5	30.9	9.9	3.3	1			Cape Charles, Va.
76355		Sch.	J. D. Mason	11	7	39.3	12.0	3.1	1	1882	Hunting Quarters, N. C.	Beaufort, N. C.
75809	J. R. L. F.	*Sch.	J. D. Peters	1,085	1,030	182.2	36.1	21.8	5	1875	Bath, Me.	Seattle, Wash.
200594		Sch.	J. D. Porter	9	7	40.0	12.0	3.2	1	1903	Shalotte, N. C.	Wilmington, N. C.
200936		Sch.	J. E. Davis	31	19	62.7	20.1	3.3	2	1903	Grafton, Va.	Newport News, Va.
76911	K. H. R. D.	Sch.	J. E. du Bignon	542	458	157.7	35.0	13.4	7	1890	Boston, Mass.	Boston, Mass.
77215		Sch.	J. E. Grady	12	9	37.5	10.7	5.4	2	1896	Apalachicola, Fla.	Apalachicola, Fla.
77487		Sch.	J. E. Hovah	6	5	36.2	10.3	2.9	2	1901	Atlantic, N. C.	Newbern, N. C.
75878		Sch.	J. E. Hutson	7	7	40.0	10.3	2.8	1	1876	Yorktown, Va.	Newport News, Va.
76278		Sch.	J. E. Skylight	10	10	50.0	13.6	3.2	2	1881	Crisfield, Md.	Alexandria, Va.
77381		Slp.	J. E. Sterling	7	7	38.0	13.6	3.4	2	1899	do	Chincoteague, Va.
76303		Sch.	J. E. Walker	19	18	40.6	14.7	3.7	10	1882	Cedar Keys, Fla.	Key West, Fla.
77379		Sch.	J. F. Hearn	7	7	42.0	15.0	3.0	4	1899	Wingate, Md.	Crisfield, Md.
78444		Sch.	J. F. Langhammer	31	23	60.0	19.0	5.8	2	1883	Pocomoke City, Md.	Annapolis, Md.
76442		Sch.	J. F. Morris	14	13	41.5	13.8	3.7	1	1883	Hunting Quarters, N. C.	Newbern, N. C.
77082		Sch.	J. F. P.	15	14	33.0	11.0	4.0	1	1893	Waukegan, Ill.	St. Augustine, Fla.
76548		Slp.	J. F. Penney	14	9	38.7	16.0	4.2	3	1894	Moriches, N. Y.	Bridgeton, N. J.
13349		Slp.	J. G. Johnson	26	24	50.6	18.0	4.6	2	1849	Marcus Hook, Pa.	New York, N. Y.
76128		Sch.	J. G. Ruge	15	14	37.5	15.6	4.8	6	1880	Apalachicola, Fla.	Tampa, Fla.
75823		Sch.	J. G. Wall	98	93	86.5	27.0	7.0	12	1875	Enreka, Cal.	San Francisco, Cal.
202853		Slp.	J. H. Estell	9	8	37.6	14.2	3.5	1	1905	Bulls Island, S. C.	Beaufort, S. C.
77549	K. R. V. Q.	Sch.	J. H. Lunsman	1,090	952	215.6	40.8	17.6	11	1902	Everett, Wash.	San Francisco, Cal.
76112		Slp.	J. H. Marshall	9	9	38.9	10.9	3.6	1	1879	York county, Va.	Newport News, Va.
75722		Sch.	J. H. Mead	409	388	171.0	29.0	11.0	7	1874	Shehoygan, Wis.	Chicago, Ill.
75604		*Sch.	J. H. Rutter	1,224	1,212	212.1	35.9	14.0	3	1873	Marine City, Mich.	New York, N. Y.
76817		Slp.	J. H. Still	29	26	58.2	17.8	5.0	1	1898	Dayport, N. Y.	Patchogue, N. Y.
75720		Sch.	J. I. Case	827	790	208.0	34.5	14.5	6	1874	Manitowoc, Wis.	Chicago, Ill.
77374	K. N. V. P.	Sch.	J. J. Flaherty	162	124	110.8	25.4	12.0	24	1899	Essex, Mass.	Gloucester, Mass.
13217		Sch.	J. J. Morrow	37	35	60.0	20.0	5.0	3	1855	Staten Island, N. Y.	Newport News, Va.
77498		Sch.	J. J. Saunders	30	22	66.0	18.9	5.3	4	1901	Solomons, Md.	Annapolis, Md.
76016		Sch.	J. J. Stofen	32	30	53.0	21.0	4.3	1	1878	San Francisco, Cal.	San Francisco, Cal.
76463		Sch.	J. J. Taylor	10	10	37.1	12.6	3.5	1	1883	Hunting Quarters, N. C.	Newbern, N. C.
77052		Sch.	J. J. Underhill	35	33	68.1	20.3	4.8	4	1892	Madison, Md.	Annapolis, Md.
76146	J. G. V. M.	Sch.	J. K. Manning	297	228	111.0	29.2	9.7	8	1869	Dennisville, N. J.	Gloucester, Mass.
75777		Sch.	J. L. Green	89	83	90.1	27.2	6.4	4	1875	Port Clinton, Ohio	Port Huron, Mich.
77344		Slp.	J. L. Ingersoll	13	8	39.5	14.2	4.2	5	1899	Dividing Creek, N. J.	Bridgeton, N. J.
77115		Sch.	J. L. Sandlin	18	17	49.4	14.0	5.8	5	1893	Punta Gorda, Fla.	Key West, Fla.
77575		Sch.	J. M. Fuchs	33	24	57.1	22.2	3.7	3	1903	Scranton, Miss.	Gulfport, Miss.
76862	J. W. P. D.	Hkn.	J. M. Griffith	606	529	162.5	39.6	13.5	9	1882	Seabeck, Wash.	San Francisco, Cal.
75612	J. P. D. R.	Sch.	J. M. Harlow	232	221	117.0	32.7	9.1	4	1874	East Haven, Conn.	Southwest Harbor, Me.
75782	K. H. Q. P.	Sch.	J. M. Weatherwax	384	365	140.0	27.8	11.4	8	1890	Aberdeen, Wash.	San Francisco, Cal.
78201		Sch.	J. P. Robinson	53	50	71.0	23.0	5.0	3	1882	Norwalk, Conn.	Bridgeton, N. J.
75650	J. P. T. C.	Sch.	J. R. Bodwell	224	174	100.3	26.9	8.5	5	1874	Alexandria, Va.	Alexandria, Va.
76821		Sch.	J. R. Carroll	14	14	45.6	14.7	4.0	1	1882	Stockton, Me.	Rockland, Me.
76098		Sch.	J. R. Dixon	15	9	42.0	17.2	4.5	2	1879	Baltimore, Md.	Newport News, Va.
76393		Sch.	J. R. Edwards	435	413	175.2	30.6	12.2	6	1883	Somerset County, Md.	Annapolis, Md.
77100		Sch.	J. R. Moffett	44	30	70.0	21.0	5.4	3	1893	Marine City, Mich.	Port Huron, Mich.
76843	K. G. Q. C.	*Sch.	J. R. Teel	570	756	177.6	38.0	19.3	5	1889	Pocomoke City, Md.	Tappahannock, Va.
77197		Slp.	J. S. Heyward	29	26	51.6	19.8	5.9	2	1895	Newburyport, Mass.	Philadelphia, Pa.
75433	J. M. H. N.	Sch.	J. S. Lumprey	306	250	130.0	31.9	12.0	6	1872	Charleston, S. C.	Charleston, S. C.
75415		Sch.	J. S. Smith	30	17	55.0	19.0	5.6	2	1872	Salem, Mass.	New York, N. Y.
13240	H. L. K. D.	Sch.	J. S. Terry	124	118	104.4	22.4	7.2	3	1864	Somerset County, Md.	Baltimore, Md.
206999		Slp.	J. T. Hicks	7	5	33.0	13.6	2.0	1	1909	East Haddam, Conn.	Stonington, Conn.
76343		Slp.	J. T. Leonard	10	9	45.4	16.6	2.8	5	1882	Palacios, Tex.	Port Lavaca, Tex.
77059		Sch.	J. T. Parks	10	9	51.0	13.5	3.6	1	1892	Dorchester County, Md.	Crisfield, Md.
77331		Slp.	J. T. Tyler	7	7	35.5	13.0	3.2	4	1898	Orlolo, Md.	Newport News, Va.
13874		Sch.	J. V. Taylor	199	189	125.0	26.2	8.9	5	1867	Ewell, Md.	Crisfield, Md.
77545		Sch.	J. W. Booth	11	11	48.5	13.6	3.3	3	1902	Winneconne, Wis.	Chicago, Ill.
75309		Sch.	J. W. Bradley	48	45	68.4	20.5	6.7	12	1871	Punta Gorda, Fla.	Key West, Fla.
75057		Sch.	J. W. Brooks	47	35	64.5	21.1	6.1	10	1868	Bristol, Me.	New Bedford, Mass.
200939	K. T. D. F.	Sch.	J. W. Clise	845	715	185.6	41.0	14.0	10	1904	Dorchester County, Md.	Bridgeton, N. J.
76923		Sch.	J. W. Cox	16	15	66.0	16.0	4.0	2	1890	Ballard, Wash.	Port Townsend, Wash.
76103		Sch.	J. W. Evans	10	10	34.0	14.2	2.9	2	1879	Mathews County, Va.	Newport News, Va.
12505		Sch.	J. W. Fennimore	15	8	49.7	17.7	4.7	6	1853	York County, Va.	Do.
77514		Sch.	J. W. Knowles	57	52	83.0	23.0	5.8	4	1901	Hurlington, N. J.	Bridgeton, N. J.
206742		Sch.	J. W. Lathrop	14	13	49.0	14.0	3.5	2	1909	Sharptown, Md.	Baltimore, Md.
76758		Sch.	J. W. Lewis	19	18	45.0	14.6	4.6	5	1888	Southport, N. C.	Wilmington, N. C.
13516		Sch.	J. W. Mears	14	7	38.1	14.5	4.1	4	1860	Green Point, Va.	Baltimore, Md.
76670		Sch.	J. W. Padgett	7	7	49.0	14.0	3.0	2	1883	Newport, N. J.	Wilmington, Del.
											St. Marys County, Md.	Cape Charles, Va.

MERCHANT SAILING VESSELS OF THE UNITED STATES—Continued.

Official No.	Signal letters.	Rlg.	Name of vessel.	Gross tonnage.	Net tonnage.	Length.	Breadth.	Depth.	Crew.	When built.	Where built.	Home port (where permanent document issues).
						Feet.	Feet.	Feet.				
76594		Sch.	J. W. Spagot	8	7	31.5	10.8	3.3	1	1885	Nansemond County, Va.	Norfolk, Va.
77481		Slp.	J. W. Walker	7	7	42.0	14.4	4.0	4	1901	Orlolo, Md.	Crisfield, Md.
204073		Sch.	J. W. Wilson	16	11	53.3	17.5	4.2	2	1907	Salisbury, Md.	Do.
76377		Sch.	J. B. W. Curet	40	28	61.1	21.0	4.7	3	1882	Jordan River, Miss.	Gulfport, Miss.
77412	K. Q. D. H.	Sch.	J. Arthur Lord	212	189	102.3	27.5	11.6	6	1881	Kempt, Nova Scotia	New York, N. Y.
75227		Sch.	J. Calhoun Johnson	26	18	59.1	19.1	4.8	8	1870	Accomac County, Va.	Bridgeton, N. J.
200273	K. S. Q. N.	*Sch.	J. Carlton Hudson	880	823	108.5	34.4	14.6	3	1903	Bath, Me.	Wilmington, Del.
13249		Sch.	J. Chester Wood	69	66	68.6	23.0	6.5	2	1881	Cherryfield, Me.	Deer Isle, Me.
77433	K. Q. H. M.	Sch.	J. Clark Curtin	23	22	67.2	13.8	4.5	1	1862	Bridgeton, Conn.	New York, N. Y.
111429		Sch.	J. Edward Drake	910	789	182.6	37.3	17.5	7	1900	Bath, Me.	Philadelphia, Pa.
76742	K. F. H. B.	Sch.	J. Edwin Kirwan	138	110	105.0	28.9	8.7	6	1902	Gloucester, Va.	Baltimore, Md.
201089		Slp.	J. Frank Seavey	412	336	144.0	33.9	10.2	6	1888	Bath, Me.	Portsmouth, N. H.
77078		Sch.	J. Harry Lyons	19	14	69.4	15.0	3.5	3	1904	Atlantic City, N. J.	Somers Point, N. J.
77155	K. M. B. P.	Sch.	J. Henry Edmunds	72	68	87.3	21.6	9.2	11	1893	Brooklyn, N. Y.	Philadelphia, Pa.
76273	J. V. P. S.	Sch.	J. Holmes Birdsall	1,520	1,368	218.0	43.0	22.1	9	1894	Camden, Me.	Do.
202432		Sch.	J. Howell Leeds	414	393	134.5	34.8	11.5	6	1881	Mauricetown, N. J.	Do.
76595	K. D. C. P.	Sch.	J. Lloyd Hawkrigde	121	88	89.6	26.3	6.4	3	1905	Milford, Del.	Cold Spring, N. Y.
77257		Slp.	J. Manchester Haynes	795	683	179.6	35.8	20.2	8	1885	Waldoboro, Me.	Boston, Mass.
77360	K. P. F. N.	*Sch.	J. Willard Morgan	13	11	39.4	15.4	4.3	2	1897	Atlantic City, N. J.	Somers Point, N. J.
77385	K. P. L. D.	*Sch.	J. B. KING & Co., No. 19.	1,166	1,116	206.3	34.9	19.0	3	1899	Port Richmond, N. Y.	New York, N. Y.
77390	K. P. M. G.	*Sch.	J. B. KING & Co., No. 20.	1,170	1,119	206.3	35.0	19.0	3	1899	do.	Do.
12901		Sch.	J. B. KING & Co., No. 21.	1,166	1,111	206.3	35.2	19.0	3	1899	do.	Do.
209334		Slp.	J. and C. Merritt	35	33	55.0	21.1	5.4	2	1886	English Creek, N. J.	Somers Point, N. J.
76739		Slp.	Jack Johnson	7	5	33.0	13.1	3.2	2	1911	St. Helena Island, S. C.	Beaufort, S. C.
76526		Slp.	Jack McGowan	7	7	32.5	13.6	3.5	2	1888	Patchogue, N. Y.	Patchogue, N. Y.
77180		Slp.	Jack O' lantern	7	6	34.8	13.2	4.5	1	1884	Harpwell, Me.	Gloucester, Mass.
203820	K. V. T. G.	Sch.	Jack and Jim	11	9	46.0	11.3	3.6	1	1895	San Mateo, Cal.	San Francisco, Cal.
76963		Sch.	Jacksonville	620	547	179.4	32.2	13.8	7	1906	Jacksonville, Fla.	Jacksonville, Fla.
77534		Sch.	Jacob Goldstrom	10	6	50.5	13.5	3.4	5	1891	Somerset County, Md.	Crisfield, Md.
76361		Sch.	Jacob Mook	20	12	47.6	18.0	4.1	3	1902	Bonfouca, La.	Gulfport, Miss.
13118	H. L. F. G.	Slp.	Jacob Rivell	35	23	55.3	19.0	5.1	2	1868	Bridgeton, N. J.	Somers Point, N. J.
77478	K. R. C. L.	Sch.	Jacob A. Stamler	1,198	1,198	175.0	37.0	23.3	0	1856	Brooklyn, N. Y.	New York, N. Y.
76649		Sch.	Jacob M. Haskell	1,778	1,362	226.8	43.2	20.5	9	1901	Rockland, Me.	Boston, Mass.
76905	K. G. H. Q.	Sch.	Jacob S. Barnes	8	7	44.7	11.5	2.6	1	1886	Dorchester County, Md.	Annapolis, Md.
77325		Sch.	Jacob S. Winslow	910	823	180.4	36.9	18.0	9	1889	Bath, Me.	Portland, Mo.
75178		Slp.	Jacob T. Bradshaw	7	7	36.9	13.8	3.6	4	1898	Ewell, Md.	Crisfield, Md.
76970		Sch.	James Byrnes	34	32	58.7	21.2	4.2	2	1870	San Francisco, Cal.	San Francisco, Cal.
76169	J. V. C. N.	*Sch.	James Crocker	5	5	29.5	11.7	3.1	1	1887	Bayport, N. Y.	Patchogue, N. Y.
200320		Sch.	James Drummond	1,520	1,476	216.0	40.0	24.2	5	1881	Phillpsburg, Me.	Tacoma, Wash.
12987		Slp.	James Edson	6	5	39.0	13.0	2.9	1	1903	Hopkins, Va.	Cape Charles, Va.
13514		Sch.	James Freeman	60	57	71.0	19.8	6.0	3	1852	Portsmouth, N. H.	Machias, Me.
77462	K. Q. T. C.	Bkn.	James Howard	11	6	37.6	12.9	3.7	3	1858	Dividing Creek, N. J.	Wilmington, Del.
75708		Slp.	James Johnson	1,149	993	214.0	41.3	16.6	12	1901	Seattle, Wash.	San Francisco, Cal.
77184		*Slp.	James Kirby	14	13	53.7	15.9	4.1	3	1875	Northport, N. Y.	Bridgeton, Conn.
75307		Sch.	James M.	31	31	58.1	18.2	4.0	1	1895	Woolwich, Me.	Bath, Me.
77161		Sch.	James Manning	8	7	34.5	11.0	4.2	1	1871	Harpwell, Me.	Castine, Me.
76518		Sch.	James McLaughlin	48	46	64.0	24.3	5.0	3	1894	Tottenville, N. Y.	Perth Amboy, N. J.
77016		Sch.	James Mowatt	523	497	166.4	33.1	13.0	6	1884	Milwaukee, Wis.	Detroit, Mich.
202613		Slp.	James Mulvey	18	11	42.0	16.4	4.1	4	1892	Greenwich, N. J.	Bridgeton, N. J.
77231		Sch.	James Munroe	25	12	53.7	19.0	4.1	5	1905	Biloxi, Miss.	Gulfport, Miss.
76963	J. S. Q. T.	Bk.	JAMES NASMYTH	3,422	3,162	365.5	45.8	23.2	9	1896	West Bay City, Mich.	Duluth, Minn.
76063		Sch.	James Nesmith	1,735	1,032	228.1	40.3	26.3	15	1877	Bath, Me.	San Francisco, Cal.
77510	K. R. L. B.	Sch.	James Patterson	47	45	69.0	22.0	4.5	2	1868	Nyack, N. Y.	Patchogue, N. Y.
78287		Sch.	James Pierce	1,664	1,520	236.0	43.0	20.3	11	1901	Thomaston, Me.	Boston, Mass.
76339		Sch.	James Potter	40	38	55.0	18.1	7.0	6	1871	Noank, Conn.	Tampa, Fla.
77388		Sch.	James Preston	7	9	50.0	14.0	3.6	6	1884	Somerset County, Md.	Baltimore, Md.
78514	K. C. P. V.	Sch.	James Raymond	10	7	42.2	11.8	2.7	1	1899	Stralts, N. C.	Newbern, N. C.
75960		Sch.	James Rotwell	468	473	151.1	35.0	14.3	6	1884	Yarmouth, Me.	Boston, Mass.
75627	J. P. N. B.	Sch.	James Rumley	12	8	45.0	13.7	3.6	1	1877	Smyrna, N. C.	Newbern, N. C.
77454	K. P. P. J.	Bkn.	James Sater	311	266	118.1	30.5	10.2	5	1874	Port Jefferson, N. Y.	Belfast, Me.
13605	J. D. Q. N.	Sch.	James Touff	1,274	1,043	215.5	42.5	17.4	12	1901	Port Blakeley, Wash.	San Francisco, Cal.
76200		Sch.	James Young	261	225	110.8	29.5	10.3	6	1860	Thomaston, Me.	Bath, Me.
76226		Sch.	James A. Garfield	73	50	74.5	22.0	8.0	10	1881	Bath, Me.	Gloucester, Mass.
76260		Sch.	James A. Garfield	64	61	77.0	25.5	5.2	4	1881	Nyack, N. Y.	Patchogue, N. Y.
76271		Sch.	James A. Garfield	28	26	67.5	23.6	5.6	3	1881	Solomons Island, Md.	Baltimore, Md.
75024		Sch.	James A. Garfield	61	45	78.2	23.3	6.3	4	1881	Baltimore, Md.	Pappahannock, Va.
76875		Sch.	James A. Parsons	219	208	113.9	28.4	8.8	5	1860	Milville, N. J.	Baltimore, Md.
75326		Sch.	James A. Webster	74	70	80.0	27.0	6.6	3	1890	Brooksville, Me.	Vinal Haven, Me.
76351	J. L. G. N.	Sch.	James A. Whitling	35	23	61.0	20.6	6.3	2	1871	Somerset County, Md.	Cape Charles, Va.
200599	K. S. V. G.	Sch.	James B. Anderson	163	135	101.0	27.0	8.2	4	1871	Frederica, Del.	Crisfield, Md.
76239		Sch.	James B. Drake	1,153	961	196.3	39.6	18.4	9	1904	Bath, Me.	Bath, Me.
76367		Sch.	James C. Clark	41	33	62.8	22.1	5.4	5	1870	Baltimore, Md.	Baltimore, Md.
76662		Sch.	James C. Leonard	21	13	48.8	18.3	4.9	3	1882	Cambridge, Md.	Bridgeton, N. J.
77169		Sch.	James E. Jouett	20	19	43.1	13.0	8.0	3	1886	Manatee, Fla.	Key West, Fla.
76188		Sch.	James E. Kirwan	22	14	64.0	17.7	4.3	2	1895	Kent Island, Md.	Annapolis, Md.
77528		Sch.	James E. Trott	59	56	73.8	22.9	6.2	3	1870	Baltimore, Md.	Baltimore, Md.
77528		Sch.	Jas. F. McKenna	95	81	78.0	27.0	6.3	2	1902	San Francisco, Cal.	San Francisco, Cal.

1 Formerly British schooner Christina Moore.

2 Formerly schooner Ruby and Bessie.

MERCHANT SAILING VESSELS OF THE UNITED STATES—Continued.

Official No.	Signal letters.	Rig.	Name of vessel.	Gross tonnage.	Net tonnage.	Length.			Crew.	When built.	Where built.	Home port (where permanent document issues).
						Feet.	Feet.	Feet.				
76363		Sch.	James G. Blaine	20	12	62.8	17.0	4.2	8	1882	Somerset County, Md.	Crisfield, Md.
77306		Sch.	James H. Beach	23	20	53.0	18.5	5.6	2	1898	Alexandria, Va.	Do.
77321	K. N. Q. T.	Sch.	James H. Bruce	533	476	166.2	37.0	12.5	9	1898	Fairhaven, Cal.	San Francisco, Cal.
200150		Slp.	James H. Cullen	6	6	38.6	12.6	3.4	3	1903	Crisfield, Md.	Crisfield, Md.
76957		Sch.	James H. Dashiell	52	49	79.0	23.5	6.7	3	1891	Madison, Md.	Do.
76553		Sch.	James H. Hall	100	95	91.7	22.0	7.0	3	1885	Manltowoc, Wis.	Milwaukee, Wis.
77106	K. L. S. F.	Sch.	James H. Hurgrave	184	138	128.0	23.6	9.8	5	1893	Sharptown, Md.	Baltimore, Md.
13234		Sch.	James H. Holdane	52	50	59.4	23.4	5.7	2	1857	Greenwich, Conn.	Cold Spring, N. Y.
75622	J. P. K. Q.	Sch.	James H. Hoyt	414	393	133.4	33.0	10.3	6	1874	Easthaven, Conn.	Hyannis, Mass.
13155		Slp.	James H. Larkin	10	9	35.0	13.0	3.0	1	1866	Staten Island, N. Y.	Norfolk, Va.
76146		Sch.	James H. Lewis	37	35	63.6	22.7	5.6	4	1880	Pocomoke City, Md.	Baltimore, Md.
75579		Sch.	James H. Nixon	32	21	58.0	19.0	4.9	5	1873	Mauricetown, N. J.	Bridgeton, N. J.
76360		Sch.	James H. O'Neill	26	18	52.0	18.4	5.2	7	1882	Somerset County, Md.	Do.
76513		Sch.	James H. Phillips	10	9	50.0	12.0	3.0	5	1884	Taylor's Island, Md.	Crisfield, Md.
76898		Slp.	James H. Turner	10	5	36.5	13.3	3.8	3	1890	Cambridge, Md.	Bridgeton, N. J.
76481		Sch.	James J. Lennon	25	15	54.2	18.9	4.4	3	1884	Wolf River, Miss.	New Orleans, La.
75328		Sch.	James K. Rayfield	6	6	39.3	9.0	3.4	1	1871	Crisfield, Md.	Cape Charles, Va.
13398	H. L. P. K.	Sch.	James L. Maloy	174	147	102.0	28.5	7.9	5	1864	Milton, Del.	Bath, Me.
75626		Sch.	James M. Carey	59	56	68.5	24.1	5.5	2	1874	do.	Wilmington, Del.
207999		Sch.	James O. Sheppard	43	26	63.0	10.8	5.5	7	1910	Greenwich, N. J.	Bridgeton, N. J.
77492		Sch.	James O. Wright	17	17	60.0	17.8	4.7	2	1901	Orlole, Md.	Alexandria, Va.
12590		Sch.	James P. Foster, jr.	34	32	58.9	18.5	6.2	3	1862	East Haddam, Conn.	Provincetown, Mass.
76613		Sch.	James P. Nienkirck	25	15	51.5	18.0	5.1	2	1886	Bridgeton, N. J.	Bridgeton, N. J.
76502		Sch.	James P. Thurston	16	15	45.7	15.7	4.6	2	1884	Herkley, Va.	Newport News, Va.
77141		Sch.	James R. Clark	70	43	80.0	20.5	8.6	15	1894	Essex, Mass.	Salem, Mass.
76337		Sch.	Jas. R. Teal	69	66	81.0	24.0	5.8	3	1892	Milton, Md.	Baltimore, Md.
76368		Sch.	James T. Daniel	9	9	47.6	12.5	3.8	5	1882	Monie, Md.	Bridgeton, N. J.
76837		Sch.	James T. Dennis	14	9	54.8	16.3	4.0	2	1889	Orlole, Md.	Cape Charles, Va.
203539	K. V. P. R.	Sch.	James T. Maxwell, jr.	589	481	165.4	36.1	12.9	6	1906	Millbridge, Me.	New York, N. Y.
75320		Sch.	Jas. V. Dalger	33	22	55.2	19.3	6.2	4	1871	Somerset County, Md.	Tappanhook, Va.
77069	K. L. M. V.	Sch.	James W. Elwell	1,192	1,081	196.4	39.9	18.3	8	1892	Ba. S. Me.	Portland, Me.
13903		Sch.	James W. Lee	20	14	43.5	18.2	4.5	4	1868	English Creek, N. J.	Bridgeton, N. J.
202519		Sch.	James W. Parker	132	96	101.0	24.4	11.6	21	1906	Essex, Mass.	Boston, Mass.
77502	K. R. H. P.	Sch.	James W. Paul, jr.	1,808	1,653	250.0	43.0	21.9	12	1901	Verona, Me.	Portland, Me.
76480		Sch.	James and Ella	90	85	82.9	23.4	8.2	4	1884	Essex, Mass.	Boston, Mass.
76667		Slp.	James and Margaret	32	30	59.5	21.8	3.8	2	1887	Marcus Hook, Pa.	Bridgeton, N. J.
3893		Slp. y.	Jane	16	13	45.0	12.5	6.0	2	1901	South Boston, Mass.	Belfast, Me.
12926		Sch.	Jane Ann	10	10	37.3	13.5	4.8	6	1846	Key Vaccas, Fla.	Key West, Fla.
12833		Sch.	Jane Brindle	26	25	53.7	18.0	5.4	2	1854	Somerset County, Md.	Brooklin, Me.
201454	K. T. L. M.	Sch.	Jane Palmer	3,138	2,823	308.6	49.0	22.4	13	1904	Boston, Mass.	Boston, Mass.
76624		Sch.	Jane A. Smith	16	9	42.0	16.0	4.0	4	1836	Goshen, N. J.	Bridgeton, N. J.
77070	K. L. M. W.	Hkn.	Jane L. Stanford	970	861	215.5	41.0	17.0	13	1892	Fairhaven, Cal.	San Francisco, Cal.
75779		Slp.	Jane and Elizabeth	11	11	36.7	14.5	3.0	2	1875	Oxtentville, N. Y.	Bridgeton, Conn.
76516		Sch.	Janet	58	44	79.2	22.7	5.6	3	1884	Gulford, Md.	Tappanhook, Va.
77504		Sch.	Janive	10	6	38.5	14.3	2.9	3	1901	Biloxi, Miss.	Gulfport, Miss.
76754		Sch.	Janie	11	8	46.2	12.2	3.1	1	1888	Smyrna, N. C.	Beaufort, N. C.
200123		Sch.	Janie F.	11	11	41.5	13.5	3.0	1	1903	Sneads Ferry, N. C.	Do.
77506		Slp.	Janie Berry	11	7	34.2	14.9	3.4	1	1901	Harris Neck, Ga.	Savannah, Ga.
77163		Sch.	Jannet	29	23	56.0	18.4	3.6	2	1894	Straits, N. C.	Newbern, N. C.
77366		Slp.	Jannet	8	6	38.0	12.0	3.0	1	1898	Leonardtown, Md.	Cape Charles, Va.
204891		Slp.	Jannie	14	11	34.7	14.9	4.5	2	1908	P'in Point, Ga.	Savannah, Ga.
13223		Slp.	Japan	38	38	49.0	20.5	6.0	1	1853	Brooklyn, N. Y.	New York, N. Y.
76652		Sch.	Jay	13	11	46.0	17.2	4.3	5	1886	Goshen, N. J.	Bridgeton, N. J.
76538		Sch.	Jay Eye See	7	7	45.5	12.8	3.4	5	1884	Somerset County, Md.	Do.
77027		Slp.	Jay Eye See	7	6	30.4	11.4	3.6	2	1887	Jamesport, N. Y.	Greenport, N. Y.
75020		Sch.	Jean Pegeal	8	8	40.0	11.0	3.0	0	1887	Galveston, Tex.	Galveston, Tex.
208228	L. B. R. P.	Sch.	Jeanette	97	66	99.0	22.5	10.1	18	1910	Gloucester, Mass.	Gloucester, Mass.
76508		Slp.	Jennie	5	5	29.5	13.4	3.0	1	1884	Islip, N. Y.	Patchogue, N. Y.
90697		Slp.	Jennie	6	5	25.1	12.3	3.4	1	1887	Marshallville, N. J.	Bridgeton, N. J.
76867		Sch.	Jennie	5	5	40.7	10.3	2.6	1	1890	Lenoxville, N. C.	Newbern, N. C.
77178		Cat.	Jennie	5	5	26.9	12.5	3.6	1	1895	Port Republic, N. J.	Somers Point, N. J.
75992		Sch.	Jennie B.	10	9	34.8	11.9	4.8	1	1878	Schuata, Mass.	Mount Desert Ferry, Me.
76611		Sch.	Jennie Dawsey	18	17	52.9	10.3	3.1	2	1886	Jordan River, Miss.	Gulfport, Miss.
202420		Sch.	Jennie Johnson	17	9	55.9	17.7	3.5	5	1905	Biloxi, Miss.	Do.
76992		Sch.	Jennie K.	18	17	46.0	17.5	3.0	2	1891	Logtown, Miss.	New Orleans, La.
75618		Sch.	Jennie Mathews	332	310	138.0	26.0	12.0	6	1874	Port Huron, Mich.	Ogdensburg, N. Y.
77040		Slp.	Jennie P.	6	6	31.0	12.3	2.6	1	1892	New Orleans, La.	Tampa, Fla.
76488		Slp.	Jennie R.	10	9	34.5	14.5	3.7	1	1884	Patchogue, N. Y.	Stamford, Conn.
77196		Slp.	Jennie R.	9	8	27.0	11.4	5.5	2	1895	Bristol, Me.	Boothbay, Me.
76295		Sch.	Jennie Reeves	15	11	44.0	15.8	4.5	5	1882	Dorchester, N. J.	Bridgeton, N. J.
76558		Slp.	Jennie Treadwell	8	8	33.8	14.0	3.5	2	1885	Patchogue, N. Y.	Greenport, N. Y.
76948		Slp.	Jennie V.	6	6	28.0	12.2	2.9	2	1882	do.	New Haven, Conn.
76306		Sch.	Jeanie Weaver	68	83	97.5	22.6	7.0	5	1882	South Haven, Mich.	Port Huron, Mich.
76999		Sch.	Jennie Z.	19	18	44.7	17.0	4.3	2	1884	Cherryhill, N. J.	Bristol, R. I.
75965	J. B. R. G.	Sch.	Jennie A. Stubbs	198	159	111.8	27.6	10.7	5	1877	Lamolme, Me.	New York, N. Y.
76989	K. J. W. G.	Sch.	Jennie B. Hodgdon	118	85	95.4	23.4	10.4	18	1891	Gloucester, Mass.	Gloucester, Mass.
76403		Slp.	Jennie C. Brown	24	23	45.5	17.5	5.1	9	1883	Bayshore, N. Y.	Patchogue, N. Y.
77312	K. N. P. D.	Sch.	Jennie D. Bell	194	171	125.0	23.5	7.5	3	1898	Bethel, Del.	Seaford, Del.

1 Formerly sloop-yacht Bacchante.

MERCHANT SAILING VESSELS OF THE UNITED STATES—Continued.

Official No.	Signal letters.	Rig.	Name of vessel.	Gross tonnage.	Net tonnage.	Length.	Breadth.	Depth.	Crew.	When built.	Where built.	Home port (where permanent document issues).
						Feet.	Feet.	Feet.				
76497		Sch.	Jennie D. Blocksom.....	9	5	40.0	12.5	3.8	3	1884	Lebanon, Del.	Wilmington, Del.
76707	K. F. B. L.	Sch.	Jennie E. Righter.....	647	565	171.0	35.4	14.6	11	1887	Madison, Conn.	New Haven, Conn.
77096		Sip.	Jennie M. Chance.....	14	8	41.6	16.3	4.3	4	1893	Mauritown, N. J.	Bridgeton, N. J.
76438		Sch.	Jennie R. Foote.....	36	34	56.5	20.6	5.6	2	1883	Cambridge, Md.	Baltimore, Md.
76285	J. V. N. S.	Sch.	Jennie S. Hall.....	450	388	143.0	33.2	12.0	8	1881	Waldoboro, Me.	Boston, Mass.
76509		Sch.	Jennie and Edna.....	63	60	70.0	24.0	5.5	2	1884	Benicia, Cal.	San Francisco, Cal.
76947		Sip.	Jennie and Julia.....	14	13	45.0	14.0	4.9	1	1877	Kennebunk Port, Me.	Eastport, Me.
76206		Sip.	Jennie and Kate.....	6	5	29.5	10.4	2.2	2	1870	Shnepuxent, Md.	Chincoteague, Va.
200235		Sip.	Jennings B. Rowe.....	7	6	38.0	14.5	2.9	1	1903	Shadyside, Va.	Newport News, Va.
13694		Sch.	Jenny Lind.....	52	41	66.0	21.1	5.7	3	1855	Bliddeford, Me.	Deer Isle, Me.
76211		Sch.	Jeremiah Godfrey.....	653	620	177.0	34.9	14.0	5	1881	Port Huron, Mich.	Detroit, Mich.
76767	K. G. B. V.	Sch.	Jeremiah Smith.....	409	336	143.9	35.0	10.3	6	1888	New London, Conn.	New Haven, Conn.
77505		Sch.	Jeremiah N. Ogden.....	35	22	56.0	19.4	5.5	5	1901	Greenwich Pler, N. J.	Bridgeton, N. J.
13485		Sch.	Jerry Angel.....	11	11	40.0	11.0	4.0	8	1866	Savannah, Ga.	Tampa, Fla.
76959		Sip.	Jesse Arther.....	6	6	42.6	11.2	2.8	1	1891	Smyrna, N. C.	Beaufort, N. C.
13091		Sip.	Jesse Carll.....	59	56	58.4	23.0	6.9	1	1862	Brooklyn, N. Y.	New York, N. Y.
13600	H. V. Q. L.	Sch.	Jesse Hart 2d.....	255	212	117.0	28.9	10.2	5	1866	Waldoboro, Me.	Calais, Me.
13942		Sip.	Jesse Smith.....	13	12	47.1	14.0	3.9	2	1866	Patchogue, N. Y.	Perth Amboy, N. J.
13060		Sip.	Jesse E. Folk.....	31	29	45.5	22.0	5.5	1	1864	Madison, Conn.	New York, N. Y.
13388	H. L. P. B.	Sch.	Jesse L. Leach.....	247	235	110.0	30.0	9.7	5	1863	Baltimore, Md.	Do.
76197		Sip.	Jessie.....	7	6	29.6	11.0	3.5	0			Boston, Mass.
76503		Sip.	Jessie.....	10	9	35.5	14.2	3.7	2	1884	Tottenville, N. Y.	New York, N. Y.
77022		Sch.	Jessie.....	21	20	51.0	14.6	5.7	1	1892	Essex, Mass.	Newport, R. I.
202274		Sch.	Jessie Costa.....	130	89	102.5	24.6	11.6	25	1905	do.	Provincetown, Mass.
80529		Sip.	Jessie Deane.....	24	14	44.8	16.0	6.0	2	1875	Middletown, Conn.	Newbern, N. C.
13552		Sch.	Jessie Fremont.....	29	28	54.0	13.1	4.4	1	1858	San Francisco, Cal.	San Diego, Cal.
12910		Sch.	Jessie Irving.....	45	35	71.6	23.6	5.0	3	1866	Absecon, N. J.	Elizabeth City, N. C.
77067		Sip.	Jesse L.....	9	6	34.5	13.3	2.7	1	1892	Burnt Pot Island, Ga.	Savannah, Ga.
76050		Sch.	Jessie May.....	6	5	31.0	11.2	3.2	2	1879	Apalachicola, Fla.	Apalachicola, Fla.
76554		Sch.	Jessie P.....	10	10	34.6	13.8	4.0	1	1884	The Narrows, Fla.	Pensacola, Fla.
205628		Sip.	Jessie Price.....	15	12	50.9	16.3	4.3	5	1908	Orlolo, Md.	Baltimore, Md.
77010		Sch.	Jessie M. Bell.....	14	10	50.0	14.0	3.6	1	1892	Beaufort, N. C.	Newbern, N. C.
77380		Sip.	Jewel.....	8	6	37.7	10.8	3.1	2	1899	Shmickson, Va.	Chincoteague, Va.
76524		Sch.	Jim.....	9	8	48.5	12.6	3.5	6	1884	Tilghmans Island, Md.	Annapolis, Md.
203984		Sip.	Joanna.....	9	9	29.7	14.1	2.8	1	1907	Inverness, Ga.	Brumswick, Ga.
77564		Sch.	Joanna Durgain.....	59	52	68.0	21.6	7.1	2	1902	Brooksville, Me.	Castine, Me.
77349	Ywl. y.	Sch.	Joe.....	16	14	44.0	16.0	2.8	2	1897	Atlantic, N. C.	Patchogue, N. Y.
76706		Sch.	Joe Bell.....	9	9	49.2	12.8	3.3	2	1887	Big Monie Creek, Md.	Crisfield, Md.
76087		Sch.	Joe Sanna.....	11	10	46.0	15.9	3.8	3	1879	Madisonville, La.	Mobile, Ala.
77556		Sip.	Joe Wheeler.....	6	5	38.0	13.0	3.0	1	1900	Mappsburg, Va.	Cape Charles, Va.
76823	K. G. L. T.	Sch.	Joel Cook.....	401	319	146.0	34.2	10.4	5	1889	Bath, Me.	New York, N. Y.
77093	K. L. R. D.	Sch.	John A.....	282	235	131.7	32.0	9.8	5	1893	Eureka, Cal.	Seattle, Wash.
76721		Sip.	John B.....	8	8	32.4	12.3	4.3	2	1884	Patchogue, N. Y.	Sag Harbor, N. Y.
76779		Sch.	John B.....	8	7	44.0	11.0	3.1	1	1888	Smyrna, N. C.	Wilmington, N. C.
13365		Sch.	John Birely.....	27	17	56.7	17.2	6.3	8	1859	Philadelphia, Pa.	Bridgeton, N. J.
201579	K. T. N. B.	Sch.	John Bossert.....	601	492	170.7	36.0	12.8	8	1904	Bath, Me.	New York, N. Y.
76999	J. S. W. M.	Sch.	John Bracewell.....	224	194	113.6	29.2	9.1	5	1878	do.	Rookland, Me.
75007		Sch.	John Bradley.....	41	39	66.0	21.3	5.7	3	1854	Dorchester County, Md.	Annapolis, Md.
77436		Sch.	John Branford.....	24	24	67.0	18.6	5.5	2	1900	Fairmount, Md.	Alexandria, Va.
13218		Sip.	John Bridge.....	48	48	49.5	20.4	8.2	1	1848	Brooklyn, N. Y.	New York, N. Y.
76017		Sip.	John Buzby.....	12	7	43.0	16.5	4.2	3	1878	Burlington, N. J.	Bridgeton, N. J.
77223		Sch.	John Cloughen.....	71	46	65.0	25.0	5.0	2	1896	Millford, Del.	New York, N. Y.
13941		Sch.	John Cornwell.....	24	23	48.0	18.0	4.7	1	1847	Cow Bay, N. Y.	Patchogue, N. Y.
76496		Sip.	John D.....	12	11	41.6	14.2	2.3	1	1883	Wading River, N. J.	Tuckerton, N. J.
77417	K. Q. B. G.	Sip.	John ENA.....	2,842	2,706	312.0	48.1	25.0	20	1892	Glasgow, Scotland	San Francisco, Cal.
76450		Sch.	John Ethridge.....	10	9	51.0	12.5	3.0	2	1883	Dames Quarter, Md.	Pappahamock, Va.
76506		Sch.	John Feeney.....	47	45	59.2	20.4	8.3	14	1885	Noank, Conn.	New York, N. Y.
76650		Sch.	John Fogarty.....	10	10	42.0	12.0	3.5	2	1886	Manatee, Fla.	Tampa, Fla.
209753		Sch.	John Fogarty.....	30	22	55.4	17.9	4.0	2	1912	Fogartyville, Fla.	Do.
201630	K. T. N. P.	Sch.	John Forsyth.....	2,198	2,067	279.4	47.4	21.5	7	1904	New London, Conn.	New London, Conn.
77252	K. M. W. S.	Sch.	John Francis.....	322	285	126.0	32.2	9.0	6	1897	Tottenville, N. Y.	Galveston, Tex.
77308		Sch.	John Fritz.....	4,693	4,447	436.0	50.0	24.0	9	1893	West Bay City, Mich.	Duluth, Minn.
77353		Sip.	John Goffigon.....	8	8	42.0	13.1	3.0	1	1899	Cape Charles, Va.	Cape Charles, Va.
76834		Sch.	John Green.....	27	15	62.0	17.4	5.5	2	1876	Mystic, Conn.	Newport News, Va.
12539		Sch.	John Guyant.....	36	23	58.0	18.7	5.4	5	1890	Camden, N. J.	Philadelphia, Pa.
76578	K. D. B. S.	Sch.	John Hagerty.....	235	223	129.3	28.7	9.0	10	1885	Tottenville, N. Y.	New York, N. Y.
77276		Sch.	John Henry.....	7	7	41.0	14.7	2.9	4	1897	Fishing Creek, Md.	Crisfield, Md.
76889		Sch.	John Kalso.....	51	45	71.8	24.6	5.7	4	1872	Accomac County, Va.	Baltimore, Md.
13664		Sch.	John Kilderhouse.....	500	475	168.0	32.3	12.0	4	1877	Bay City, Mich.	Port Huron, Mich.
76662		Sip.	John Lansdale.....	13	13	46.4	15.3	4.0	2	1874	Wading River, N. J.	Tuckerton, N. J.
76507		Sip.	John Martin.....	45	35	69.8	20.4	6.2	3	1884	Baltimore, Md.	Baltimore, Md.
207118		Sch.	John Martin.....	20	16	45.0	17.4	3.0	2	1905	Bluffton, S. C.	Beaufort, S. C.
77387	K. P. O. R.	Sch.	John Maxwell.....	532	445	152.4	35.3	12.7	7	1899	Millbridge, Me.	New York, N. Y.
76284		Sch.	John Mead.....	199	189	122.9	28.9	9.0	6	1881	Millwanke, Wis.	Chicago, Ill.
13831		Sch.	John Nagel.....	66	62	71.5	24.5	5.6	2	1867	San Francisco, Cal.	San Francisco, Cal.
76945		Sch.	John Neely.....	10	9	37.8	14.9	3.2	1	1877	Hunting Creek, Va.	Crisfield, Md.
12703		Sch.	John P. ye.....	66	38	73.7	21.1	7.7	6	1865	Essex, Mass.	Tampa, Fla.

1 Formerly sloop Wm. W. Hulise.

1 Formerly sloop-yacht Jo.
2 Formerly yawl-yacht Veneta.

3 Formerly Hawaiian ship John Ena.

MERCHANT SAILING VESSELS OF THE UNITED STATES—Continued.

Official No.	Signal letters.	Rig.	Name of vessel.	Gross tonnage.	Net tonnage.	Length.	Breadth.	Depth.	Crew.	When built.	Where built.	Home port (where permanent document issues).
						Feet.	Feet.	Feet.				
77435	K. Q. H. V.	Hkn.	John Palmer	1,187	1,080	223.9	42.4	17.2	14	1900	Fairhaven, Cal.	San Francisco, Cal.
76958	K. J. P. L.	Sch.	John Paul	410	352	137.4	32.7	12.3	6	1891	Franklin, Me.	Ellsworth, Me.
76735	K. F. G. J.	Sch.	John Peirce	405	353	147.0	34.3	10.0	6	1888	Bath, Me.	New York, N. Y.
76494		Sch.	John Schmuits	59	56	70.4	24.7	5.1	3	1884	Nyack, N. Y.	Perth Amboy, N. J.
77358		Sch.	JOHN SMEATON	5,049	4,725	458.0	50.2	25.0	9	1899	West Superior, Wis.	Duluth, Minn.
76313	J. W. B. S.	Hkn.	John Smith	588	525	159.3	37.2	14.4	9	1882	Port Blakeley, Wash.	San Francisco, Cal.
76846	K. G. Q. S.	Sch.	John Swan	16	619	149.5	34.1	18.6	6	1889	Columbia Falls, Me.	New York, N. Y.
208888		Sch.	John Taylor	57	52	75.0	20.0	6.5	2	(f)	Alexandria, Va.	Alexandria, Va.
76952	K. J. N. R.	Sch.	John Twoly	1,019	908	193.2	39.0	20.3	9	1891	Newburyport, Mass.	Boston, Mass.
77377		Slp.	John W.	6	6	32.0	12.4	2.6	1	1893	Long Beach, N. J.	Somers Point, N. J.
13922		Slp.	John Wesley	15	14	42.2	16.2	4.4	2	1868	Linwood, N. J.	Chincoteague, Va.
75006		Sch.	John Wethered	69	66	76.5	23.7	6.5	4	1867	Talbot County, Md.	Crisfield, Md.
75856	J. R. V. F.	Sch.	John A. Beckerman	485	376	140.7	34.2	16.1	6	1876	Boston, Mass.	Boston, Mass.
77194	K. M. J. S.	Sch.	John A. Campbell	545	462	161.2	36.7	12.8	8	1895	Port Blakeley, Wash.	San Francisco, Cal.
75589	J. N. V. S.	Sch.	John A. Curtis	155	147	111.2	23.6	8.5	3	1874	Laurel, Del.	Baltimore, Md.
76496		Sch.	John A. English	25	24	51.0	17.6	5.0	3	1883	Leesburg, N. J.	Tappanhook, Va.
77131	K. T. R. N.	Sch.	John A. Ericsson	60	57	75.5	20.0	8.4	10	1894	Essex, Mass.	Savannah, Ga.
76815		Sch.	John A. Francomb	658	625	180.0	36.0	13.0	6	1889	West Bay City, Mich.	Buffalo, N. Y.
77310		Sch.	JOHN A. ROEBLING	4,693	4,447	436.0	50.0	24.0	9	1898	do	Duluth, Minn.
76180		Slp.	John A. Russell	22	21	58.3	15.9	3.0	3	1880	Havre de Grace, Md.	Tappanhook, Va.
77588	K. S. M. Q.	Sch.	John B. Blenfiller	1,077	858	188.3	38.2	21.8	8	1903	Bath, Me.	Bath, Me.
75675	J. Q. G. L.	Sch.	John B. Carrington	3875	315	133.5	33.0	14.0	6	1874	Gulfport, Conn.	Bangor, Me.
76932	K. J. G. M.	Sch.	John B. Coyle	685	607	155.3	34.8	16.8	7	1891	Bath, Me.	Portland, Me.
75829		Sch.	John B. Hegeman	26	17	52.0	16.0	5.0	4	1872	City Island, N. Y.	Bridgeton, N. J.
76814	K. G. L. F.	Sch.	John B. Manning	1,190	955	198.9	40.1	17.4	9	1889	Wilmington, Del.	Philadelphia, Pa.
13709		Sch.	John B. Norris	49	46	66.5	20.2	6.3	2	1868	Fairhaven Mass.	Southwest Harbor, Me.
75404		Sch.	John C. Bowers	54	51	62.2	22.8	4.9	3	1871	Tottenville, N. Y.	New York, N. Y.
76919		Slp.	John C. Davis	6	5	32.4	12.2	3.5	1	1890	Straits, N. C.	Beaufort, N. C.
77572	K. S. H. D.	Hkn.	John C. Meyer	932	794	200.0	40.0	15.4	11	1902	Tacoma, Wash.	San Francisco, Cal.
76441		Sch.	John C. Smith	8	8	49.2	12.0	3.1	3	1884	Somerset County, Md.	Baltimore, Md.
76184		Sch.	John C. Walker	8	7	52.5	13.1	3.2	5	1890	Crisfield, Md.	Crisfield, Md.
12709		Sch.	John C. White	38	28	60.0	18.4	6.0	7	1864	Somerset County, Md.	Baltimore, Md.
203149	K. V. L. C.	Sch.	John D. Colwell	1,042	946	191.6	39.2	12.1	10	1900	Rockland, Me.	Boston, Mass.
75399	J. L. Q. F.	Slp.	John D. Falge	397	377	127.0	31.5	9.6	2	1872	Camden, N. J.	Wilmington, Del.
76110	J. T. Q. B.	Sch.	John D. Spreckels	266	253	124.6	31.2	10.9	9	1880	San Francisco, Cal.	San Francisco, Cal.
76373		Sch.	John E. Bright	27	26	54.9	18.6	4.8	5	1882	St. Michaels, Md.	Tappanhook, Va.
77024		Slp.	John E. Du Bois	32	30	59.3	17.2	4.8	2	1892	Havre de Grace, Md.	Baltimore, Md.
75739		Sch.	John E. Mehrer	25	15	50.8	17.2	4.5	2	1875	Bridgeton, N. J.	Bridgeton, N. J.
77299		Slp.	John E. Mehrer II	15	13	46.0	16.2	4.5	2	1898	Toms River, N. J.	Somers Point, N. J.
77384		Slp.	John F. Daugherty	6	6	37.5	13.0	3.5	2	1899	Crisfield, Md.	Cape Charles, Va.
77272		Sch.	John F. Hurst	9	9	55.7	14.4	3.0	6	1897	Oriole, Md.	Crisfield, Md.
77311		Slp.	John F. Mitchell	8	8	41.0	14.8	3.6	1	1898	Crisfield, Md.	Do.
76256	J. V. N. B.	Sch.	John G. North	336	320	143.5	34.2	11.2	8	1881	Marshfield, Oreg.	San Francisco, Cal.
76404		Sch.	John G. Pettis	26	25	47.0	18.4	4.6	1	1883	Iellp, N. Y.	Patchogue, N. Y.
13350		Sch.	John G. Whildin	51	48	78.3	18.8	6.9	8	1830	Philadelphia, Pa.	Mobile, Ala.
75145		Sch.	John H. Davis	38	27	58.8	20.0	6.2	4	1869	Dorchester County, Md.	Annapolis, Md.
76296		Sch.	John H. Hoffman	13	13	35.0	14.0	4.0	2	1881	Apalachicola, Fla.	Tampa, Fla.
76698		Sch.	John H. Hoffman	5	5	37.0	11.6	2.8	4	1887	Smiths Island, Md.	Crisfield, Md.
76420	K. B. M. J.	Sch.	John H. May	363	319	136.2	34.0	10.4	6	1883	Millford, Del.	Philadelphia, Pa.
203759		Sch.	John H. Orr	27	17	50.5	18.0	4.6	7	1906	Greenwich, N. J.	Bridgeton, N. J.
76316		Slp.	John H. Trusty	9	9	33.4	13.6	3.8	1	1882	Patchogue, N. Y.	Stamford, Conn.
76914		Sch.	John J. Barlum	1,184	1,125	222.5	40.5	16.3	6	1890	Toledo, Ohio.	Port Huron, Mich.
76610		Sch.	John J. Driscoll	17	17	53.3	16.6	4.4	4	1886	Biloxi River, Miss.	Mobile, Ala.
205662	K. W. R. D.	Sch.	John J. Fallon	125	77	103.0	24.0	12.0	18	1908	Essex, Mass.	Boston, Mass.
76519	K. C. T. W.	Sch.	John J. Hanson	628	556	149.0	34.4	17.5	8	1885	Bath, Me.	Portsmouth, N. H.
77250	K. M. W. H.	Sch.	John J. Perry	152	138	93.2	26.5	10.2	4	1897	Rockland, Me.	Rockland, Me.
209117		Slp.	John L. Lawrence	7	5	39.0	12.9	3.2	1	1911	Deep Creek, Va.	Cape Charles, Va.
75687		Sch.	John L. Ludington	35	26	63.6	20.4	5.8	10	1874	Newtown, Md.	Bridgeton, N. J.
77061		Slp.	John L. Mills	5	5	37.0	9.0	2.5	3	1892	Chincoteague, Va.	Chincoteague, Va.
76396		Sch.	John L. Spedden	38	28	64.2	21.1	4.7	3	1883	Cambridge, Md.	Baltimore, Md.
77328		Slp.	John L. Thomas	5	5	37.6	12.0	3.0	4	1897	Hollands Island, Md.	Crisfield, Md.
76484	K. C. H. F.	Sch.	John L. Trent	500	436	155.0	34.0	11.5	7	1884	Middson, Conn.	Marblehead, Mass.
77143		Sch.	John M. Keen	64	33	78.8	20.0	8.6	6	1894	Essex, Mass.	Pensacola, Fla.
77262		Slp.	John O. Davis	6	6	36.6	11.8	3.0	1	1896	Marion, Md.	Tappanhook, Va.
76596		Sch.	John P. Bradshaw	9	6	39.8	12.4	3.3	1	1885	Somerset County, Md.	Cape Charles, Va.
76764	K. G. B. R.	Sch.	John Q. Ferguson	129	122	105.2	21.0	7.6	3	1888	Sharptown, Md.	Baltimore, Md.
77439	K. P. R. N.	Sch.	John R. Bradley	112	80	96.8	24.5	9.8	18	1900	Essex, Mass.	Gloucester, Mass.
76125	J. T. R. C.	Sch.	John R. Fell	354	281	131.8	34.1	10.4	5	1880	Bath, Me.	Boston, Mass.
77281		Slp.	John R. Jones	6	6	36.5	13.3	3.2	1	1897	Pocomoke City, Md.	Cape Charles, Va.
206880		Sch.	John R. Manta (whaling)	147	98	101.8	24.9	10.2	20	1904	Essex, Mass.	Provincetown, Mass.
76386	K. B. C. M.	Sch.	John R. Penrose	455	432	148.0	34.6	12.2	7	1883	Millford, Del.	New York, N. Y.
207001		Sch.	John R. Platter	29	29	58.4	16.6	5.8	3	1909	Key Largo, Fla.	Key West, Fla.
75887		Sch.	John R. Walter	8	8	33.0	14.3	3.2	3	1870	Nashville, Va.	Chincoteague, Va.
75 36	J. Q. P. B.	Sch.	John S. Beacham	234	199	107.4	28.6	8.4	5	1874	Baltimore, Md.	Richmond, Va.
76863	K. G. T. S.	Hkn.	John S. Emery	919	803	167.7	35.7	22.1	10	1890	Boston, Mass.	Boston, Mass.
75253	J. K. G. T.	Sch.	John S. Gilmore	117	111	87.9	27.2	7.1	2	1870	Mays Landing, N. J.	New Haven, Conn.
77330		Slp.	John S. Harvey	5	5	34.5	12.9	2.9	1	1898	Gulfport, Va.	Cape Charles, Va.

† Formerly schooner Joseph W. Lufkin.

† Rebuilt, 1911.

MERCHANT SAILING VESSELS OF THE UNITED STATES—Continued.

Official No.	Signal letters.	Rlg.	Name of vessel.	Gross tonnage.	Net tonnage.	Length.	Breadth.	Depth.	Crew.	When built.	Where built.	Home port (where permanent document issues).
						Feet.	Feet.	Feet.				
75732		Slp.	John S. Johnson	13	7	32.4	14.2	3.9	3	1874	Nashville, Va.	Bridgeton, N. J.
75111		Slp.	John S. Morgan	23	22	47.5	17.4	5.2	2	1869	Greenport, N. Y.	New York, N. Y.
76701		Sch.	John S. Myers	25	15	54.4	17.9	5.0	0	1887	Bridgeton, N. J.	Bridgeton, N. J.
207891	L. B. Q. G.	*Sch.	John S. Panake	836	762	203.0	35.5	13.5	5	1910	Seaford, Del.	Richmond, Va.
76669		*Sch.	John S. Wilson	46	44	69.1	19.1	4.6	3	1887	Havre de Grace, Md.	Cape Charles, Va.
203687	K. V. R. N.	*Sch.	John T. Donohue	630	590	199.0	32.1	11.7	2	1906	Elkton, Md.	Wilmington, Del.
76673		Slp.	John T. Mills	15	14	38.9	14.5	3.2	4	1887	Sharptown, Md.	Newport News, Va.
75532		Sch.	John T. Russell	36	34	66.2	22.2	4.7	3	1872	Onancock, Va.	Bridgeton, Conn.
76682		Sch.	John T. White	10	9	52.0	14.3	3.3	2	1891	St. Peters, Md.	Cape Charles, Va.
13494		Sch.	John W. Bell	90	86	80.1	22.8	6.9	4	1848	New York, N. Y.	Seaford, Del.
77438	K. Q. J. F.	*Sch.	John W. Chittenden	235	186	128.2	27.0	8.7	9	1900	Tottenville, N. Y.	New York, N. Y.
77432	K. Q. H. D.	*Sch.	John W. Dana	556	478	159.9	35.5	12.8	7	1900	Philppsburg, Me.	Bath, Me.
76479		Sch.	John W. Dean	30	28	59.8	18.8	4.8	3	1883	Taylor's Island, Md.	Baltimore, Md.
77372		Slp.	John W. Dize	5	5	48.0	12.3	2.6	1	1896	Crisfield, Md.	Cape Charles, Va.
77488		Slp.	John W. Parker	6	6	38.3	14.3	3.0	4	1901	Fishing Creek, Md.	Crisfield, Md.
13374		Sch.	John W. Paul	28	26	60.3	19.1	3.6	2	1855	Bridgeboro, N. J.	Perth Amboy, N. J.
76979		Sch.	John W. Smith	10	6	51.5	13.7	3.6	5	1891	St. Peters, Md.	Newport News, Va.
75644		Sch.	John W. Stout	41	39	66.6	22.4	4.5	2	1874	Nyack, N. Y.	Patchogue, N. Y.
76208		Sch.	John W. Wright	26	24	52.0	13.7	5.6	2	1869	Oshkosh, Wis.	Milwaukee, Wis.
76227		Slp.	John W. Wright	5	5	31.0	11.4	2.6	2	1881	Isle of Wight County, Va.	Norfolk, Va.
75805		Sch.	John E. A. Cunningham	24	15	52.7	16.8	4.8	2	1876	Somerset County, Md.	Alexandria, Va.
75917		Sch.	John R. P. Moore	99	94	86.7	27.0	6.5	3	1877	Snowhill, Md.	Seaford, Del.
204292		Sch.	John Hays Hammond	132	92	101.9	24.5	11.8	20	1907	Essex, Mass.	Gloucester, Mass.
75841	J. R. S. M.	Bk.	John and Winthrop (whaling)	338	321	114.4	28.5	16.2	35	1876	Bath, Me.	San Francisco, Cal.
203916		Slp.	Jolly Rover	6	6	25.4	11.5	1.8	1	1907	Tampa, Fla.	Pensacola, Fla.
77025		Slp.	Jolly Tramp	7	6	25.0	11.3	3.3	2	1892	Pensacola, Fla.	Key West, Fla.
77437		Sch.	Jolly Traveler	13	11	43.8	15.8	3.2	2	1900	Biloxi, Miss.	Gulfport, Miss.
12581	H. K. P. F.	Sch.	Jonathan Cone	122	116	101.6	23.6	8.0	3	1855	Camden, N. J.	New York, N. Y.
13843		Slp.	Jordan	25	24	45.0	17.5	5.0	2	1868	Patchogue, N. Y.	Somers Point, N. J.
208423	L. B. T. P.	Sch.	Jorgina	103	62	103.3	22.6	10.4	20	1911	Essex, Mass.	Gloucester, Mass.
13956		Sch.	Joseph Allen	35	39	74.5	24.1	5.6	4	1865	Accomac County, Va.	Chincoteague, Va.
201439		Sch.	Joseph Dixon	61	57	63.0	22.8	5.7	4	1904	Anclote, Fla.	New York, N. Y.
75821		Sch.	Joseph Franklin	7	7	50.0	10.2	3.5	4	1875	Somerset County, Md.	Crisfield, Md.
77122		Slp.	Joseph Hart	8	7	31.0	13.5	3.9	1	1893	Patchogue, N. Y.	Patchogue, N. Y.
209009		Sch.	Jos. Lawrence, jr.	19	12	51.3	18.4	3.4	4	1911	Seymour, Miss.	Gulfport, Miss.
77335		Sch.	Jos. Mazzini	12	8	40.8	13.0	3.4	3	1898	Biloxi, Miss.	Do.
77137		Sch.	Joseph Murray	66	66	63.0	24.6	4.9	2	1894	Milford, Del.	Patchogue, N. Y.
76262	J. V. N. M.	*Sch.	Joseph B. Thomas	1,938	1,781	234.3	42.3	19.2	4	1881	Thomaston, Me.	Perth Amboy, N. J.
201649		*Sch.	Joseph F. Clinton	534	534	188.0	30.0	12.6	3	1904	Pocomoko City, Md.	Philadelphia, Pa.
13900		Sch.	Joseph G. Hamblin	35	33	58.0	17.0	5.6	3	1866	Somerset County, Md.	Crisfield, Md.
13946		Sch.	Joseph L. Mott	18	17	42.0	16.5	4.2	8	1867	Patchogue, N. Y.	Norfolk, Va.
201647		Sch.	Joseph L. Mulford, jr.	34	19	65.0	20.0	6.0	4	1904	Milton, Del.	Bridgeton, N. J.
202680	K. V. D. I.	Sch.	Joseph P. Cooper	315	288	150.4	28.2	10.2	6	1905	Sharptown, Md.	Crisfield, Md.
76838	K. G. P. M.	Sch.	Joseph P. Johnson	98	93	87.6	23.7	9.2	20	1889	Essex, Mass.	Provincetown, Mass.
77158		Sch.	Joseph S. Faulkner	30	29	69.3	19.3	4.6	2	1894	Tilghmans Island, Md.	Crisfield, Md.
76422		Sch.	Joseph T. Brennan	27	26	64.0	17.7	5.3	1	1883	Madison, Md.	Tappahannock, Va.
76164		Sch.	Joseph W. Brooks	24	23	66.0	15.8	4.1	3	1880	Dorchester County, Md.	Baltimore, Md.
76477		Sch.	Jos. W. Brooks	10	9	43.6	14.6	3.2	6	1883	Madison, Md.	Do.
76687	K. J. V. S.	Sch.	Joseph W. Hawthorn	585	516	159.5	35.1	13.2	8	1891	Bath, Me.	Thomaston, Me.
76840		Slp.	Josephine	8	8	32.4	14.3	3.3	1	1876	Christian Hook, N. Y.	Patchogue, N. Y.
76230		Sch.	Josephine	19	18	54.8	16.0	4.4	3	1881	St. Michaels, Md.	Baltimore, Md.
76631		Sch.	Josephine	15	14	49.5	14.0	3.2	4	1888	Meyers, Fla.	Key West, Fla.
76897		Sch.	Josephine	7	7	37.5	13.3	3.8	3	1890	Hog Island, Tex.	Port Lavaca, Tex.
76894		Lgr.	Josephine	5	5	29.0	9.7	2.8	1	1890	Terrachoune Parish, La.	Brashear, La.
77218	K. M. Q. T.	Sch.	Josephine	940	842	189.0	36.8	17.2	7	1896	Belfast, Me.	Philadelphia, Pa.
77355		Slp. y.	Josephine	8	8	38.0	10.7	4.8	1	1899	Muncie, Ind.	Chicago, Ill.
77421		Slp.	Josephine	8	8	31.0	11.4	5.0	1	1900	Friendship, Me.	Boston, Mass.
96377		Slp. y.	Josephine	32	31	49.2	17.9	6.0	2	1894	Northport, N. Y.	New York, N. Y.
76767		Sch.	Josephine Byrd	10	10	49.9	15.1	3.8	6	1888	Crisfield, Md.	Crisfield, Md.
203924		Slp.	Josephine D.	22	17	42.8	15.9	5.7	2	1907	Shipyard, Ga.	Savannah, Ga.
207219		Sch.	Josephine De Costa	114	64	96.5	24.0	11.4	18	1910	Essex, Mass.	Boston, Mass.
202580		Sch.	Josephine Delmas	26	19	55.0	19.9	4.0	5	1905	Handshoro, Miss.	Gulfport, Miss.
77209		Sch.	Josephine Keas	22	17	47.6	15.0	4.4	2	1835	Bishopville, Md.	Alexandria, Va.
77248		Sch.	Josephine Lopez	44	35	65.0	22.3	4.8	4	1896	Handshoro, Miss.	Mohile, Ala.
77086		Sch.	Josephine Mestler	41	26	68.2	23.7	4.1	5	1893	do.	New Orleans, La.
13852		Slp.	Josephine Otis	13	13	41.0	14.9	4.0	2	1867	Saybrook, Conn.	Norfolk, Va.
75771		Sch.	Josephine Smith	13	9	45.0	16.0	3.9	2	1875	Bellport, N. Y.	Cape Charles, Va.
75888	J. S. B. Q.	*Sch.	Josephus	1,406	1,340	213.0	39.2	24.4	4	1876	Newcastle, Me.	New York, N. Y.
13015		Sch.	Joses	120	114	99.8	24.0	7.1	1	1866	Holland, Mich.	Milwaukee, Wis.
13350		Sch.	Joshua Green	20	19	44.0	16.4	4.4	2	1860	Philadelphia, Pa.	Newport News, Va.
76225		Sch.	Josiah S. Newcomb	32	21	57.0	19.0	5.0	5	1881	Bridgeton, N. J.	Bridgeton, N. J.
13878		Slp.	Joste	6	6	34.0	12.0	3.0	1	1868	New York, N. Y.	Norfolk, Va.
75213		Sch.	Joste	83	78	75.1	25.3	6.0	2	1870	Columbia Falls, Me.	Machias, Me.
201743		Sch.	Joste D.	14	11	50.0	15.4	3.6	1	1904	Lockwood Folly, N. C.	Wilmington, N. C.
77468		Sch.	Joste Weaver	50	26	75.5	23.4	4.6	5	1901	Madisonville, La.	New Orleans, La.
205762	K. W. R. N.	Sch.	Joste and Phebe	137	88	107.9	25.8	12.2	27	1908	Essex, Mass.	Boston, Mass.

1 Formerly sloop-yacht Halle.

MERCHANT SAILING VESSELS OF THE UNITED STATES—Continued.

Official No.	Signal letters.	Rtg.	Name of vessel.	Gross tonnage.	Net tonnage.	Length.	Breadth.	Depth.	Crew.	When built.	Where built.	Home port (where permanent document issues).
						Feet.	Feet.	Feet.				
205290		Slp.	Joven Carolina	7	7	35.5	12.1	4.4	3	1908	Fajardo, P. R.	San Juan, P. R.
77590		Sch.	Joven Clotilde	8	8	29.6	8.9	3.9	3	1902	Mayaguez, P. R.	Do.
201705		Slp.	Joven Nautilina	12	11	27.5	12.7	4.3	3	1904	Fajardo, P. R.	Do.
208629		Slp. y.	Joyant	16	10	48.0	11.5	7.2	2	1911	Bristol, R. I.	New York, N. Y.
20029		Sch.	Joyce Rebecca	32	30	49.0	16.0	7.9	1	1837	New London, Conn.	Rockland, Me.
77235		Sch.	Juanita	8	8	31.0	11.4	3.2	5	1896	Bay Point, Fla.	Key West, Fla.
200492		Sch.	Juanita	17	17	48.5	14.0	5.4	4	1903	Culebra, P. R.	San Juan, P. R.
77103	K. L. R. V.	Slp. y.	JUBILEE	100	95	104.1	22.8	8.5	18	1893	Boston, Mass.	Boston, Mass.
77132		Sch.	Jubilee	92	61	85.0	22.4	9.6	16	1894	Gloucester, Mass.	Gloucester, Mass.
77231		Slp.	Jubilee	12	8	40.3	18.7	4.5	2	1896	Charleston, S. C.	Charleston, S. C.
201533	K. T. M. D.	Sch.	Judge Boyce	698	558	177.8	37.4	13.5	7	1904	Bath, Me.	Seaford, Del.
12598		Sch.	Judge Harrington	52	50	66.8	21.5	5.5	2	1849	Jones Creek, Del.	Cold Spring, N. Y.
77001	K. L. C. R.	Sch.	Judique	121	89	98.2	24.0	10.8	20	1891	Essex, Mass.	Gloucester, Mass.
76935		Ywl.	Judith	6	6	26.7	11.2	3.7	0	1887	Boothbay, Me.	Providence, R. I.
77198		Slp.	Judy	7	5	37.7	13.1	3.0	4	1895	Hopewell, Md.	Crisfield, Md.
12513		Sch.	Julia	82	78	85.5	23.8	6.3	3	1834	Dorchester County, Md.	Annapolis, Md.
46185		Sch.	Julia	10	7	38.5	12.5	2.8	3	1877	Bay St. Louis, Miss.	Gulfport, Miss.
75317		Sch.	Julia	15	9	51.0	18.7	3.2	3	1871	Shieldsboro, Miss.	New Orleans, La.
77392		Sch.	Julia	12	8	49.0	14.3	3.5	1	1898	Smyrna, N. C.	Beaufort, N. C.
77455		Slp.	Julia	8	6	32.0	13.3	3.7	2	1901	Charleston, S. C.	Charleston, S. C.
209339		Sch.	Julia	16	16	47.0	15.9	4.9	4	1911	Mayaguez, P. R.	San Juan, P. R.
204155		Slp.	Julia A.	10	6	27.0	12.8	4.0	2	1907	Skidaway Island, Ga.	Savannah, Ga.
77057		Sch.	Julia Adeline	13	9	53.5	14.4	4.0	6	1892	Monie, Md.	Newport News, Va.
77404		Slp.	Julia Bel.	6	5	34.3	12.7	3.5	1	1900	Cainhov, S. C.	Beaufort, S. C.
209295		Sch.	Julia Davis	48	32	63.0	22.3	5.7	12	1908	Essex, Mass.	Greenport, N. Y.
76525	K. G. L. V.	Sch.	Julia Frances	185	174	112.9	27.8	8.6	4	1889	Kennebunk Port, Me.	Ellsworth, Me.
77055		Sch.	Julia Frances	26	24	49.0	16.9	3.8	4	1892	Brunswick, Ga.	Key West, Fla.
77393		Sch.	Julia H.	23	14	50.5	18.7	4.3	3	1899	Madisonville, La.	Gulfport, Miss.
76519		Slp.	Julia Hamilton	8	8	36.0	14.2	3.4	6	1884	Harren Creek Springs, Md.	Baltimore, Md.
209843		Sch.	Julia Hamilton	26	23	56.0	17.4	4.8	5	1885	Solomons Island, Md.	Annapolis, Md.
77569		Sch.	Julia L.	18	12	46.8	17.2	3.1	4	1903	Biloxi, Miss.	New Orleans, La.
76550	K. C. V. G.	Sch.	Julia Rollins	618	560	146.4	34.9	16.9	5	1884	Baltimore, Md.	Philadelphia, Pa.
13925	H. L. C. G.	Sch.	Julia A. Berkele	168	160	105.5	25.0	7.9	4	1866	East Haven, Conn.	New York, N. Y.
79973		Sch.	Julia A. Brown	15	9	52.8	14.5	3.7	1	1879	Baltimore, Md.	Newport News, Va.
76155		Sch.	Julia A. Luwson	10	6	51.8	12.8	3.4	5	1880	Crisfield, Md.	Crisfield, Md.
76504		Sch.	Julia A. Newcomb	33	21	57.3	19.2	5.3	5	1881	Bridgeton, N. J.	Bridgeton, N. J.
76982		Slp.	Julia A. Reid	11	6	40.4	14.1	3.7	3	1879	Abacon, N. J.	Do.
3127	J. T. S. W.	Sch.	Julia A. Tralee	412	373	146.0	32.9	11.9	6	1880	Bath, Me.	New York, N. Y.
77255		Sch.	Julia E. Ruark	6	6	45.3	14.0	2.8	4	1897	Applegarth, Md.	Crisfield, Md.
76478		Sch.	Julia F. Hill	10	9	44.8	12.8	3.3	1	1883	Core Sound, N. C.	Newbern, N. C.
200751		Sch.	Julia R. Dempsey	833	833	191.5	35.0	15.0	3	1904	Elkton, Md.	Boston, Mass.
75164		Sch.	Julia and Annie	42	31	64.5	21.5	6.4	2	1869	Talbot County, Md.	Annapolis, Md.
75376		Slp.	Julian	6	5	27.6	11.2	3.3	2	1871	Greenwich, Conn.	Bridgeport, Conn.
77491		Sch.	Julian T. Bradshaw	34	32	72.6	21.5	6.2	7	1901	Orlolo, Md.	Crisfield, Md.
202551		Slp.	Juliet	8	8	29.5	15.5	3.2	1	1904	Valona, Ga.	Brunswick, Ga.
76533		Sch.	Juliet L. Hopkins	78	74	83.0	24.0	6.2	3	1884	Cambridge, Md.	Baltimore, Md.
13758		Sch.	Julietta Ferry	73	70	77.2	25.4	5.9	3	1868	Nyack, N. Y.	Cold Spring, N. Y.
76647		Sch.	Juliette	15	14	40.2	17.3	3.6	1	1886	Navy Cove, Fla.	Pensacola, Fla.
13236		Slp.	Julita	30	28	43.5	22.0	5.5	2	1864	Madison, Conn.	New York, N. Y.
209040		Sch.	July	13	7	47.0	15.8	3.0	4	1911	Biloxi, Miss.	Gulfport, Miss.
12574	H. K. N. V.	Sch.	July Fourth	120	114	86.9	26.2	8.0	3	1863	Brewer, Me.	Rockland, Me.
76595		Slp.	Jumbo	37	36	54.0	19.2	4.5	4	1882	Georgetown, Me.	New York, N. Y.
77291		Sch.	Juniata	78	49	85.0	23.0	10.0	13	1898	Essex, Mass.	Boston, Mass.
77073		Slp.	Juno	5	5	27.7	10.4	2.7	1	1892	Lopez, Wash.	Port Townsend, Wash.
202581	K. T. Q. M.	Sch.	Juno	119	85	96.0	24.0	10.8	18	1905	Gloucester, Mass.	Gloucester, Mass.
75395		Slp.	Jupiter	8	7	35.0	13.3	3.3	3	1871	Boothbay, Me.	Castine, Me.
K.												
161067		Sch.	K. T. Willis	12	11	46.0	14.2	3.6	1	1893	Shacklefords Banks, N. C.	Wilmington, N. C.
129047	K. Q. B. J.	Sch.	Ka Mol	108	108	95.0	27.5	7.6	5	1882	San Francisco, Cal.	Honolulu, Hawaii.
161151		Slp.	Kalulani	13	12	35.3	12.7	4.8	2	1892	do.	Do.
200324		Sch.	Kangaroo	9	5	42.0	14.8	2.8	3	1903	Biloxi, Miss.	Gulfport, Miss.
208603	L. B. V. N.	Sch. y.	KARINA	521	521	168.2	33.5	18.5	26	1911	Port Richmond, N. Y.	New York, N. Y.
14004		Sch.	Kate	81	77	81.5	23.5	6.8	2	1864	Kent County, Md.	Tappanhook, Va.
14223		Sch.	Kate	18	17	42.0	16.9	4.7	7	1869	Somerset County, Md.	Crisfield, Md.
14301		Sch.	Kate	39	37	65.4	22.6	3.4	3	1872	Freeport, Fla.	Pensacola, Fla.
161047		Sch.	Kate	16	11	38.8	14.7	3.4	2	1893	Pass Christian, Miss.	Gulfport, Miss.
161147		Slp.	Kate	24	24	46.0	12.4	3.6	1	1900	Clayton, N. Y.	Cape Vincent, N. Y.
14149		Sch.	Kate Church	57	54	66.0	20.0	8.2	11	1866	New London, Conn.	Savannah, Ga.
14487	K. G. N. H.	Sch.	Kate Darlington	135	128	97.8	28.0	7.1	5	1889	Baltimore, Md.	Baltimore, Md.
14023	H. L. T. C.	Bk.	Kate Davenport	1,248	1,175	189.4	37.0	24.0	10	1866	Bath, Me.	Seattle, Wash.
14270		Sch.	Kate Johnson	21	20	49.4	16.9	5.4	2	1872	Somerset County, Md.	Norfolk, Va.
203975		Slp.	Kate Spencer	19	13	39.2	14.9	5.0	2	1907	Shippard, Ga.	Savannah, Ga.
14100		Slp.	Kato Wade	10	9	43.0	13.0	4.0	1	1850	Sag Harbor, N. Y.	New York, N. Y.
14335		Sch.	Kate Woodall	63	60	70.0	23.8	6.2	3	1875	Baltimore, Md.	Baltimore, Md.
14419	K. B. P. Q.	Sch.	Kate B. Ogden	625	541	148.0	35.0	16.1	7	1883	Millbridge, Me.	Philadelphia, Pa.
14287		Sch.	Kate F. Vickers	42	40	65.1	21.6	6.0	9	1873	Somerset County, Md.	Baltimore, Md.

1 Formerly schooner Planter.

2 Formerly schooner Belle Higgins.

3 Formerly American schooner Canute.

4 Formerly Hawaiian schooner Ka Mol.

5 Formerly Hawaiian sloop Kalulani.

MERCHANT SAILING VESSELS OF THE UNITED STATES—Continued.

Official No.	Signal letters.	Rtg.	Name of vessel.	Gross tonnage.	Net tonnage.	Length.	Breadth.	Depth.	Crew.	When built.	Where built.	Home port (where permanent document issues).
						Feet.	Feet.	Feet.				
14403		Sch.	Kate H. Tilghman	67	64	85.0	24.0	5.8	3	1881	Wicomico County, Md.	Tappahannock, Va.
14431		Sch.	Kate L. Gerdes	28	26	64.6	18.8	4.2	2	1884	Oxford, Md.	Baltimore, Md.
14446		Sch.	Kate L. Pray	59	56	68.0	21.3	6.5	2	1886	Eden, Me.	Machias, Me.
14290		Sch.	Kate R. Waters	38	37	65.1	21.1	4.9	4	1873	Accomac County, Va.	Haltmore, Md.
14275		Sch.	Kate and Sarah	15	9	44.0	15.4	4.0	3	1872	Philadelphia, Pa.	Bridgeton, N. J.
161200		Slp.	Catherino Marie	10	10	38.7	11.4	6.5	2	1902	Cushing, Me.	Deer Isle, Me.
14464		Slp.	Kathleen	5	5	28.2	11.0	4.7	2	1857	Friendship, Me.	Charleston, S. C.
161063		Sch.	Kathleen	18	13	58.6	17.2	4.4	2	1894	Fairmount, Md.	Alexandria, Va.
161187		Slp.	Kathleen	6	6	37.4	14.0	3.3	6	1901	Fishing Creek, Md.	Crisfield, Md.
200787		Sch.	Kathleen	11	11	46.2	12.8	2.5	1	1904	Morehead City, N. C.	Beaufort, N. C.
200891		Slp.	Kathleen	9	9	33.0	12.5	3.6	1	1904	Somers Point, N. J.	Somera Point, N. J.
161189		Slp.	Kathryn	12	12	50.0	16.8	4.2	6	1901	Crisfield, Md.	Tappahannock, Va.
200513		Sch.	Kathryn B.	32	24	64.8	22.0	3.9	1	1903	Bagdad, Fla.	Pensacola, Fla.
206718		Sch.	Kathryn E. Riggin	22	17	52.0	18.4	4.6	6	1909	Whitehaven, Md.	Crisfield, Md.
161006		Sen.	Katie Almond	43	41	65.9	19.3	4.7	3	1890	Sharptown, Md.	Do.
14306		Sch.	Katie Burton	27	18	52.6	19.1	4.7	4	1874	Marcushook, Pa.	Bridgeton, N. J.
14457		Sch.	Katie C.	25	16	51.0	18.8	5.0	4	1887	Lebanon, Del.	Wilmington, Del.
161190		Slp.	Katie Cannon	6	6	37.3	14.0	3.2	4	1901	Fishing Creek, Md.	Crisfield, Md.
205967		Sch.	Katie Dunn	20	17	53.3	17.0	5.1	2	1909	Baltimore, Md.	Baltimore, Md.
161045		Sch.	Katie Everett	11	9	53.5	11.4	3.2	6	1893	Nanticoke, Md.	Crisfield, Md.
14425		Slp.	Katie G.	13	13	39.2	14.5	3.0	2	1884	City Island, N. Y.	Bridgeport, Conn.
14421		Slp.	Katie Maria	13	6	39.0	13.0	2.8	2	1883	East Rockaway, N. Y.	Do.
161166		Sch.	Katie May	6	6	41.5	13.0	2.8	2	1900	Bishop Head, Md.	Crisfield, Md.
161113		Sch.	Katie Rafield	6	6	36.0	13.8	2.8	2	1898	Bon Secour, Ala.	Mobile, Ala.
209214		Slp.	Katie Rowe	28	21	56.3	18.8	5.4	6	1911	Oriole, Md.	Crisfield, Md.
161051		Sch.	Katie S.	78	74	73.5	27.0	5.4	2	1894	San Francisco, Cal.	San Francisco, Cal.
161081		Slp.	Katie and Ellih.	9	6	46.0	15.0	3.7	6	1896	Whitehaven, Md.	Baltimore, Md.
14414		Sch.	Katie and Ella	33	32	65.0	19.3	5.2	5	1883	Solomons Island, Md.	Do.
14473	K. G. H. M.	Sch. y.	KATINA	62	59	73.0	20.1	10.3	4	1888	City Island, N. Y.	New York, N. Y.
161183		Slp.	Kattie W.	27	21	47.1	17.8	5.8	2	1901	Isle of Hoop, Ga.	Savannah, Ga.
161032		Sch.	Katy	18	17	37.5	18.0	4.6	1	1892	Shipyard, Ga.	Do.
201112		Sch. y.	Kayoshk	9	9	35.0	10.7	4.5	2	1900	Traverse City, Mich.	Chicago, Ill.
161050	K. L. V. W.	Sch.	Kearsarge	106	73	90.8	24.3	9.6	20	1894	Essex, Mass.	New York, N. Y.
161059		Slp.	Keewaydin	7	6	27.4	13.1	3.7	1	1894	Port Washington, N. Y.	Cold Spring, N. Y.
161212		Cat.	Kenderton	7	7	34.0	12.0	3.5	1	1901	Atlantic City, N. J.	Somers Point, N. J.
14422	K. B. S. C.	*Sch.	Kennebec	2,048	1,850	237.7	43.3	26.0	21	1883	Bath, Me.	New York, N. Y.
161220	K. D. L. F.	Sch.	Kennebec	147	157	103.7	27.4	9.4	3	1886	Brewer, Me.	Calais, Me.
14115		Slp.	Kenneth Page	9	5	47.0	15.6	3.5	4	1902	Belhaven, N. C.	Edenton, N. C.
14008		Slp.	Kenalngton	16	10	40.5	15.4	4.5	5	1842	Philadelphia, Pa.	Philadelphia, Pa.
161111	K. N. M. L.	*Sch.	Kent Island	43	34	64.9	21.1	5.3	3	1865	Kent Island, Md.	Annapolis, Md.
161138		Sch.	Kentucky	1,575	1,472	245.2	44.3	19.2	4	1896	Bath, Me.	New York, N. Y.
161192	K. R. J. Q.	Sch.	Kentucky	124	91	103.0	24.4	10.8	17	1900	Essex, Mass.	Do.
14477		Sch.	Kenwood	929	797	184.5	37.3	18.6	8	1901	Boston, Mass.	Boston, Mass.
161066	K. T. R. P.	Sch. y.	Kessie C. Price	25	17	55.6	18.6	5.0	7	1888	Rock Creek, Md.	Crisfield, Md.
14065		Sch.	Kestrel	18	14	52.0	12.3	8.6	3	1897	City Island, N. Y.	New York, N. Y.
86101		Ywl. y.	Kewaunee	206	172	123.8	27.4	8.3	5	1866	Port Huron, Mich.	Marquette, Mich.
161181	K. Q. W. L.	*Sch.	Klaora	16	15	43.9	12.9	8.0	2	1889	Boston, Mass.	New York, N. Y.
161216	K. R. P. J.	Sch.	Klimberton	955	866	195.0	35.0	17.6	4	1901	Noank, Conn.	Philadelphia, Pa.
161227	K. S. L. F.	Sch.	Klineo	119	83	98.0	24.0	10.6	18	1902	Gloucester, Mass.	Gloucester, Mass.
161003	K. H. N. D.	Sch.	KINEO	2,128	1,867	259.5	45.3	22.9	11	1903	Bath, Me.	Bath, Me.
14437		Slp.	King Cyrus	717	630	188.5	38.4	14.7	9	1890	Port Blakeley, Wash.	San Francisco, Cal.
161029		Lgr.	King Fisher	7	7	37.6	10.8	3.3	1	1885	Patchogue, N. Y.	Savannah, Ga.
14482		Slp.	King Kutter	5	5	34.3	11.0	4.3	1	1892	Morgan City, La.	Brashear, La.
161129		Slp.	Kinney	8	8	35.0	14.0	3.0	1	1889	Astoria, Ore.	Juneau, Alaska.
161146	K. P. V. Q.	Sch. y.	Kip	5	5	25.0	9.6	5.5	1	1899	Jonesport, Me.	Machias, Me.
161084		Sch.	Kirin	53	53	87.9	18.0	11.8	5	1900	Brooklyn, N. Y.	Newport, R. I.
14331		Slp.	Kirk Daugherty	24	17	66.8	18.6	4.9	8	1896	Pocomoke City, Md.	Baltimore, Md.
14352	J. S. K. W.	Sch.	Kit Carson	15	14	45.5	15.5	4.5	1	1869	Huntington, N. Y.	Savannah, Ga.
14186		Slp.	Kit Carson	211	176	108.3	27.8	9.4	5	1877	Bucksport, Me.	Bangor, Me.
161076		Slp.	Kittle	65	62	61.0	25.0	6.7	2	1867	Brooklyn, N. Y.	New York, N. Y.
161223		Slp.	Kittiewink	7	7	31.0	12.0	3.0	1	1890	Waveland, Fla.	St. Augustine, Fla.
101064		Cat.	Kittiwake	6	6	26.7	12.0	3.9	1	1902	Osterville, Mass.	Chatham, Mass.
14395	J. V. H. N.	Bkn.	Kitty Clover	493	437	163.0	38.8	12.7	9	1894	Westcreek, N. J.	Somers Point, N. J.
161139		Slp.	Klondike	7	7	41.5	13.5	3.0	4	1887	Coos Bay, Ore.	Port Townsend, Wash.
47145		*Sch.	Knickerbocker	2,381	2,366	262.1	51.1	23.6	5	1893	Bath, Me.	Baltimore, Md.
161126	K. P. G. S.	*Sch.	Knickerbocker	354	865	193.0	35.0	17.6	4	1899	Noank, Conn.	Perth Amboy, N. J.
161075	K. M. J. G.	Sch.	Kodlak	146	125	105.0	25.3	9.3	7	1895	Bencla, Cal.	Philadelphia, Pa.
161184	K. R. B. N.	Bkn.	Kohala	891	776	194.8	39.9	15.8	4	1901	Fairhaven, Cal.	San Francisco, Cal.
14497	K. H. C. W.	*Sch.	Kohinoor	841	824	186.5	35.0	10.1	3	1890	Perth Amboy, N. J.	Philadelphia, Pa.
161195	K. R. M. P.	Bkn.	Koko Head	1,084	1,011	221.0	42.0	17.0	13	1902	Oakland, Cal.	San Francisco, Cal.
14092	H. L. V. S.	Sch.	Kolon	150	142	95.5	25.3	8.5	4	1866	East Machias, Me.	Machias, Me.
161180	K. Q. W. B.	Sch.	Kona	679	642	184.0	38.5	14.0	11	1901	Alameda, Cal.	San Francisco, Cal.
200717		Sch.	Korea	12	8	37.0	15.6	3.6	1	1904	East Bay, Fla.	Pensacola, Fla.
161188		Ywl. y.	Kraken	22	21	47.5	14.9	6.5	3	1896	Fairhaven, Mass.	Greenport, N. Y.
161005	K. H. P. J.	Bkn.	Kremlin	786	698	161.6	36.2	17.3	9	1890	Bath, Me.	Boston, Mass.
136011		Sch.	Kwasind	65	62	78.5	21.9	9.0	6	1888	City Island, N. Y.	Pensacola, Fla.

1 Formerly sloop-yacht (a) Gossip.
(b) Kathelmina.

* Formerly schooner Elbridge T. Gerry.

MERCHANT SAILING VESSELS OF THE UNITED STATES—Continued.

Official No.	Signal letters.	Rlg.	Name of vessel.	Gross tonnage.	Net tonnage.	Length.	Breadth.	Depth.	Crew.	When built.	Where built.	Home port (where permanent document issues).
140466		Slp.	L. Drew	8	5	35.5	13.8	3.2	3	1881	Somers Point, N. J.	Bridgeton, N. J.
141310		Sch.	L. Faries	16	16	41.0	18.5	4.2	1	1893	Santa Rosa Sound, Fla.	Pensacola, Fla.
140398		Cat.	L. Roberta	5	5	26.5	11.9	3.2	1	1870	Osterville, Mass.	Nantucket, Mass.
14773		Sch.	L. Snow, Jr.	43	43	63.6	18.6	6.0	2	1851	Essex, Mass.	Belfast, Me.
203960		Slp.	L. Witt	12	12	44.6	14.0	3.0	0	1907	Peletier, N. C.	Beaufort, N. C.
140651	J. W. G. T.	Sch.	L. A. Plummer	394	336	129.7	32.2	12.4	4	1882	Bath, Me.	New Bedford, Mass.
14746		Sch.	L. A. Stetser	23	22	48.1	17.6	4.9	2	1864	Somers Point, N. J.	Castine, Me.
15970		Sch.	L. B. Coates	189	179	116.1	25.5	8.1	5	1874	Saugatuck, Mich.	Port Huron, Mich.
15944		Sch.	L. B. Platt	39	27	61.6	22.2	6.3	3	1873	Dorchester County, Md.	Baltimore, Md.
15703		Sch.	L. C. Spencer	44	42	64.0	20.8	6.4	4	1870	do	Crisfield, Md.
140166		Slp.	L. C. Wallace	16	13	40.9	15.8	4.5	5	1876	Tuckerton, N. J.	Bridgeton, N. J.
140571		Sch.	L. E. Coulbourn	100	95	95.5	23.1	7.5	4	1852	Somerset County, Md.	Crisfield, Md.
140130	J. R. G. Q.	Sch.	L. E. Williams	19	18	59.0	16.3	4.3	7	1882	Wicomico County, Md.	Baltimore, Md.
206028		Sch.	L. E. Yates	40	27	66.0	20.0	5.5	7	1909	Greenwich, N. J.	Bridgeton, N. J.
141434		Sch.	L. F. Petty	35	25	65.5	18.7	5.0	4	1896	Madison, Md.	Baltimore, Md.
200538		Sch.	L. J. Chester	25	20	49.7	17.7	4.4	2	1903	Shipyards, Ga.	Savannah, Ga.
15916		Sch.	L. J. Cox	44	31	61.0	20.5	6.2	3	1873	Wilmington, Del.	Annapolis, Md.
14975		Slp.	L. J. Dayton	12	11	36.4	14.4	4.2	2	1879	Port Jefferson, N. Y.	Perth Amboy, N. J.
14837		Sch.	L. J. Mulr.	10	9	51.0	13.1	3.5	6	1836	Somerset County, Md.	Crisfield, Md.
140852		Sch.	L. J. Oliver	25	14	55.0	17.3	4.6	2	1886	Portsmouth, Va.	Newborn, N. C.
15753	J. K. V. M.	Sch.	L. L. Hamlin	147	140	105.0	26.6	8.8	4	1871	Calais, Me.	Bridgeton, Conn.
140965		Sch.	L. O. Mulr.	13	8	54.6	14.7	3.8	2	1888	Somerset County, Md.	Norfolk, Va.
141828		Sch.	L. T. Blocksom	13	12	50.0	13.4	3.5	2	1902	Marco, Fla.	Key West, Fla.
141846		Slp.	L. T. Boggs	8	6	44.0	13.5	3.0	1	1903	Onancock, Va.	Crisfield, Md.
15980	J. P. H. K.	Sch.	L. T. Whitmore	296	240	120.9	30.1	10.6	5	1874	Rockland, Me.	Deer Isle, Me.
140974		Sch.	L. W. Courtney	7	5	48.0	11.8	3.0	2	1888	Mundy Point, Va.	Tappahannock, Va.
140640		Sch.	L. W. Machen	10	9	43.5	13.2	3.4	2	1883	Mathews County, Va.	Newport News, Va.
140848		Sch.	L. E. P. Dennis	10	6	52.7	14.7	2.9	1	1886	Somerset County, Md.	Do.
140336		Sch.	L. Atwood Bennett	8	8	49.8	11.4	2.4	6	1878	Crisfield, Md.	Baltimore, Md.
141761	K. R. J. V.	Sch.	L. Herbert Taft	1,492	1,294	221.0	42.7	20.0	11	1901	Thomaaston, Me.	Thomaston, Me.
141588	K. V. J. Q.	Sch. y.	La Paloma	26	20	42.0	15.5	6.1	5	1894	San Francisco, Cal.	Honolulu, Hawaii.
204296		Sch. y.	La Viajera	35	35	57.0	17.5	7.3	2	1907	Dockton, Wash.	Tacoma, Wash.
141842		Sch.	Lacey	9	8	43.7	14.5	2.7	1	1902	Wit, N. C.	Beaufort, N. C.
15851		Slp.	Laconic	19	18	56.6	14.1	4.4	1	1872	Sayville, N. Y.	Greenport, N. Y.
141029		Sch.	Lacy Thoroughgood	16	15	63.0	16.6	4.0	2	1889	St. Peters Creek, Md.	Norfolk, Va.
201948		Sip. y.	La drone	19	14	44.8	12.4	5.3	3	1905	Bristol, R. I.	Salem, Mass.
140610	K. S. W. L.	Sch.	Lady Elgin	75	45	77.2	21.8	7.8	15	1885	Boothbay, Me.	Norfolk, Va.
140385		Sch.	Lady Evans	7	5	45.3	11.3	3.3	4	1879	Somerset County, Md.	Crisfield, Md.
200529		Sch.	Lady Florence	8	7	33.0	13.1	3.3	2	1903	Mandeville, La.	New Orleans, La.
141186		Sch.	Lady Grant	10	7	38.3	13.7	3.5	1	1891	Atlantic, N. C.	Beaufort, N. C.
140736		Slp.	Lady Harrington	8	8	43.5	14.5	3.5	6	1884	Madison, Md.	Crisfield, Md.
141567		Sch.	Lady Jones	7	7	45.0	13.5	2.7	5	1898	Elliott, Md.	Baltimore, Md.
141770		Sch.	Lady Moulton	11	7	45.6	10.6	2.6	0	1901	San Diego, Cal.	San Diego, Cal.
140836		Sch.	Lady of Fox Creek	9	8	48.0	12.0	3.0	3	1874	Dorchester County, Md.	Crisfield, Md.
14514		Sch.	Lady of the Lake	21	13	50.1	17.7	6.0	7	1846	Somerset County, Md.	Wilmington, Del.
140208		Slp.	Lady of the Lake	7	6	33.8	14.0	3.4	3	1877	Dorchester County, Md.	Baltimore, Md.
206937		Sip.	Lady of the Lake	8	5	32.0	11.3	3.0	2	1909	Morgan City, La.	Brashear, La.
206347	L. B. D. J.	Sch.	Laforest L. Simmons	132	104	88.9	27.8	7.5	4	1909	Millford, Del.	Fall River, Mass.
141150	K. J. R. B.	Sch.	Laguna	385	328	125.2	33.0	14.0	7	1891	Port Jefferson, N. Y.	New York, N. Y.
141722	K. Q. W. F.	Bkn.	Lahaina	1,067	994	217.0	42.0	17.0	13	1901	Oakland, Cal.	San Francisco, Cal.
141589		*Sch.	Lakeside	39	32	68.4	18.6	3.8	2	1899	Mount Clemens, Mich.	Detroit, Mich.
15984	J. P. K. F.	*Sch.	Lancaster	1,283	1,204	248.4	37.1	18.3	4	1874	Philadelphia, Pa.	New York, N. Y.
15847		Sch.	Lancott	34	33	56.2	21.3	5.3	5	1872	Baltimore, Md.	Washington, D. C.
141765	K. R. H. W.	*Sch.	Langhorne	955	866	195.0	35.0	17.6	4	1901	Noank, Conn.	Philadelphia, Pa.
15900	J. P. M. D.	Sch.	Lanle Cobb	243	200	120.4	29.1	9.6	4	1874	Brewer, Me.	Calais, Me.
205071	K. W. N. V.	*Sch.	Lansford	830	732	180.2	35.0	14.7	3	1908	Noank, Conn.	New York, N. Y.
141505		Sch.	Laona	6	6	36.5	11.7	3.1	2	1897	Whittman, Md.	Baltimore, Md.
203497	K. V. Q. D.	Ywl. y.	Lasca	32	32	57.3	15.4	7.2	3	1906	Gloucester, Mass.	New York, N. Y.
201206		Sip.	Lasey Thirgus	8	5	45.0	10.6	3.4	2	1904	Yorktown, Va.	Newport News, Va.
141350	K. M. C. G.	Sch.	Latona	109	71	95.2	23.6	9.6	18	1894	Essex, Mass.	New York, N. Y.
14510		Sch.	Laura	37	35	63.8	20.0	5.7	3	1836	Dorchester County, Md.	Annapolis, Md.
141531		Sip.	Laura	6	6	30.6	9.6	3.4	2	1898	New Whatcom, Wash.	Juneau, Alaska.
140532		Sip.	Laura B.	10	9	34.8	14.0	4.0	1	1882	Patchogue, N. Y.	Bridgeton, Conn.
15705		Sip.	Laura Collins	9	8	36.0	12.6	3.0	2	1870	Norfolk, Va.	Norfolk, Va.
140863		Sip.	Laura E.	6	5	28.5	13.0	3.3	1	1854	Patchogue, N. Y.	Greenport, N. Y.
15842		Sip.	Laura Frances	7	7	33.2	13.2	3.3	1	1897	do	New York, N. Y.
146820		Sip.	Laura G.	13	8	42.2	15.7	4.3	4	1880	Port Norris, N. J.	Bridgeton, N. J.
76369	J. W. R. H.	Sch.	Laura Haldt	522	452	152.5	35.0	13.5	6	1882	Wilmington, Del.	Philadelphia, Pa.
15960		Sch.	Laura L.	47	26	72.1	21.5	4.5	4	1873	Madisonville, La.	New Orleans, La.
141750		Lgr.	Laura Lead	16	5	34.2	11.8	2.8	1	1901	Morgan City, La.	Brashear, La.
14717		Sch.	Laura Tompkins	37	8	43.2	16.7	4.3	2	1840	Bergen, N. J.	Chincoteague, Va.
15039		Sch.	Laura White	30	37	58.4	19.0	5.0	2	1856	Browns Point, N. J.	Perth Amboy, N. J.
15615		Sch.	Laura A. Muir	28	27	54.5	18.5	5.7	4	1869	Somerset County, Md.	Baltimore, Md.
141106	K. H. W. N.	Sch.	Laura C. Anderson	960	766	183.2	38.5	17.6	7	1891	Bath, Me.	Philadelphia, Pa.
146813		Sch.	Laura F. B.	7	7	37.4	13.4	3.3	0	1886	Blackwater, Fla.	Pensacola, Fla.
141701		Sip.	Laura J. Barkley	6	6	37.0	13.9	3.0	3	1901	Fishing Creek, Md.	Crisfield, Md.
141063	K. H. D. V.	Sch.	Laura L. Sprague	594	508	154.4	36.2	11.2	7	1890	Rockland, Me.	Mobile, Ala.

1 Formerly sloop-yacht Suzetta III.

1 Formerly schooner Job H. Jackson.

MERCHANT SAILING VESSELS OF THE UNITED STATES—Continued.

Official No.	Signal letters.	Rig.	Name of vessel.	Gross tonnage.	Net tonnage.	Length.		Depth.	Crew.	When built.	Where built.	Home port (where permanent document issues).
						Feet.	Feet.					
141246		Sch.	Laura M. Buckson	28	17	55.4	19.2	5.5	5	1892	Greenwich, N. J.	Bridgeton, N. J.
209249		Slp.	Laura M. Evans	11	8	42.7	15.3	3.9	5	1911	Crisfield, Md.	Crisfield, Md.
141108	K.H.W.S.	Sch.	Laura M. Lunt	567	507	149.2	34.8	12.4	7	1890	Rockland, Me.	New York, N. Y.
15321		Sch.	Laura S. Hatch	124	118	101.0	24.0	7.3	3	1867	Hartford, Conn.	Fall River, Mass.
15650		Sch.	Laura and Marion	49	46	61.9	19.2	6.9	2	1867	Bristol, Me.	Portland, Me.
140540		Slp.	Laurel	5	5	28.2	12.4	4.0	1	1882	Northport, N. Y.	Bridgeton, Conn.
140985		Sch.	Laurel	6	6	28.5	11.4	3.7	5	1884	Key West, Fla.	Key West, Fla.
141223	K.T.V.G.	Sch.	Laurena Clayton	79	75	95.0	24.0	7.0	5	1892	Cambridge, Md.	Baltimore, Md.
140016		Sch.	Laurena E. Bramble	50	47	64.5	22.2	6.3	3	1874	Dorchester County, Md.	Annapolis, Md.
48562		*Slp.	Laurence	449	427	151.0	32.5	11.0	2	1887	New London, Conn.	New London, Conn.
140591		Sch.	Laurence F. Corbitt	42	30	66.3	20.8	6.1	6	1882	Baltimore, Md.	Bridgeton, N. J.
141120		Slp.	Laurotta	14	13	39.9	14.1	4.4	3	1891	Greenport, N. Y.	Greenport, N. Y.
208931	L.C.H.P.	Sch.	Layerna	141	95	106.1	25.2	12.0	22	1011	Essex, Mass.	Gloucester, Mass.
15938		Sch.	Lavinia Thoms	12	8	39.1	12.5	3.7	1	1873	Stratits, N. C.	Beaufort, N. C.
141257	K.L.P.H.	Sch.	Lavinia M. Snow	354	292	133.0	31.7	10.0	8	1893	Rockland, Me.	Rockland, Me.
15680	J.K.B.C.	Sch.	Lavolta	204	173	104.0	28.0	11.4	3	1870	Ellsworth, Me.	Ellsworth, Me.
140588		Sch.	Lawrence Murdock	67	42	75.6	21.2	7.2	3	1882	Essex, Mass.	Castine, Me.
141195		*Slp.	Leader	31	30	57.5	15.8	4.0	2	1892	Algonac, Mich.	Detroit, Mich.
141365		Sch.	Leader	21	20	45.6	15.9	5.0	7	1894	Marco, Fla.	Tampa, Fla.
141468		Sch.	Leader	8	6	40.3	11.3	3.9	1	1897	South River, N. C.	Beaufort, N. C.
141578		Slp.	Leader	33	23	47.4	18.6	5.0	2	1898	Burnt Pot Island, Ga.	Savannah, Ga.
202828		Slp.	Leader	0	5	31.0	13.0	2.4	1	1905	Hilton Head, S. C.	Beaufort, S. C.
14924		Slp.	Leander	14	13	39.2	14.7	4.6	3	1865	Perth Amboy, N. J.	Perth Amboy, N. J.
15625		Sch.	Leander Jane	22	15	51.4	18.1	4.2	2	1869	Shieldsboro, Miss.	New Orleans, La.
141515		Slp.	Lee	5	5	42.1	12.0	2.4	3	1896	Fishing Creek, Md.	Crisfield, Md.
140315		Sch.	Lehi	6	6	31.0	12.5	4.3	1	1878	Bear Island, Me.	Brooklin, Me.
140495		Sch.	Lehman Blum	29	20	63.0	18.6	4.8	2	1881	Sussex County, Del.	Crisfield, Md.
141433		Sch.	Lelda	5	5	32.5	12.7	3.1	1	1896	Wax Bayou, La.	Brashear, La.
141577		Sch.	Lella	7	7	31.0	10.0	2.5	3	1898	Georgetown, S. C.	Georgetown, S. C.
141746	K.R.D.P.	Sch.	Leljak	371	297	134.6	32.0	10.6	6	1901	Millbridge, Me.	Ellsworth, Me.
141101		Sch.	Lela Boyle	23	15	48.5	17.3	5.1	4	1890	Millville, N. J.	Bridgeton, N. J.
141553		Slp.	Lella Gunby	6	6	39.1	13.4	2.9	1	1898	Crisfield, Md.	Cape Charles, Va.
140740		Slp.	Lella Wyandotte	9	8	41.7	14.4	3.6	4	1884	Cambridge, Md.	Baltimore, Md.
141694		Sch.	Lemuel Kirwan	39	39	75.5	21.1	5.0	2	1901	Chester, Md.	Crisfield, Md.
15820		Slp.	Lena	16	15	38.8	15.4	4.2	1	1870	Port Washington, N. Y.	New Haven, Conn.
15891		Sch.	Lena	24	20	54.3	16.8	4.5	2	1873	Ocracoke, N. C.	Elizabeth City, N. C.
140797		Sch.	Lena	7	5	49.3	10.8	2.8	2	1881	Somerset County, Md.	Tappahannock, Va.
200204		Sch.	Lena	6	6	32.5	10.6	3.4	2	1903	Carrabelle, Fla.	Apalachicola, Fla.
207279		Sch.	Lena D.	58	48	76.0	25.2	5.4	4	1910	Pocomoke City, Md.	Patchogue, N. Y.
141612		Slp.	Lena Louise	7	7	39.5	13.8	3.4	4	1899	Fairmount, Md.	Baltimore, Md.
140379		Sch.	Lena M.	8	8	32.4	12.2	4.8	2	1879	New Shoreham, R. I.	Newport, R. I.
141563		Slp.	Lena May	5	5	36.0	13.4	2.6	4	1898	Hopewell, Md.	Crisfield, Md.
141019		Slp.	Lena Power	7	6	43.6	10.0	3.3	1	1889	Jaek Creek, Va.	Tappahannock, Va.
200665		Slp.	Lena Schroder	5	5	36.8	11.8	2.8	3	1903	Oriole, Md.	Crisfield, Md.
141131	K.J.H.V.	Sch.	Lena White	126	101	90.0	24.2	8.8	4	1891	Rockland, Me.	Rockland, Me.
140673		Sch.	Lena Willing	53	50	72.7	22.7	5.7	3	1883	Bethel, Del.	Crisfield, Md.
140672		Slp.	Lena G. Bateman	14	9	41.0	15.2	4.2	4	1883	Bridgeton, N. J.	Wilmington, Del.
200692		Sch.	Lena M. H.	18	12	47.7	16.6	3.7	2	1904	Pearlington, Miss.	Gulfport, Miss.
140418		Slp.	Lena S. Mills	10	9	41.4	14.8	3.5	3	1880	Cambridge, Md.	Baltimore, Md.
140869		Slp.	Lena and Lina Coster	8	5	40.0	15.2	4.0	3	1887	Solomons Island, Md.	Bridgeton, N. J.
140960		Slp.	Lenle	10	7	39.1	15.1	3.1	1	1888	Cambridge, Md.	Cape Charles, Va.
141037		Sch.	Lenora	10	15	57.0	15.2	4.2	2	1889	Chance, Md.	Crisfield, Md.
204498		Slp.	Lenora	8	6	41.3	14.3	3.0	4	1897	Deep Creek, Va.	Do.
141178		Sch.	Leo	11	10	41.0	13.5	3.1	1	1891	Southport, N. C.	Wilmington, N. C.
141312		Sch.	Leo	8	7	31.4	11.7	3.2	8	1893	Everglade, Fla.	Key West, Fla.
141570		Slp.	Leo H. Tolley	12	8	36.0	13.0	4.0	1	1898	Pocomoke City, Md.	Tappahannock, Va.
141513		Sch.	Leo	6	6	40.1	13.7	2.8	4	1897	Fishing Creek, Md.	Baltimore, Md.
200975		Sch.	Leon	7	6	44.0	12.5	2.5	1	1904	Newport, Va.	Tappahannock, Va.
206988		*Slp.	Leon S. Corbeau	6	6	34.4	12.0	2.2	2	1905	Matagorda, Tex.	Port Lavaca, Tex.
207033		*Sch.	Leon	37	24	61.7	22.6	3.6	3	1909	Seranton, Miss.	Gulfport, Miss.
205755		Sch.	Leonard	7	6	38.4	12.5	3.1	2	1908	Oriole, Md.	Cape Charles, Va.
14883		Slp.	Leonida	38	36	56.0	21.5	5.2	2	1864	Centerport, N. Y.	Cold Spring, N. Y.
140269		Sch.	Leonora	17	16	51.0	13.8	3.8	2	1877	Mathews County, Va.	Newport News, Va.
141873		Sch.	Leonora	13	10	44.6	14.3	4.0	1	1903	Elizabeth City, N. C.	Newbern, N. C.
141026		Sch.	Leonora G.	11	7	35.9	14.8	3.8	2	1899	Bay St. Louis, Miss.	Gulfport, Miss.
200975		Sch.	Leonora Silveira	100	63	92.6	23.4	11.0	24	1912	Essex, Mass.	Boston, Mass.
206897		*Slp.	Leonore F.	8	8	31.7	13.2	3.0	2	1909	Port Lavaca, Tex.	Port Lavaca, Tex.
141157	K.J.S.C.	Sch.	Leora M. Thurlow	213	178	106.8	29.0	8.3	5	1891	Bath, Me.	Bath, Me.
141831		Slp.	Lero	7	5	38.5	13.0	3.5	1	1899	Justsville, Va.	Tappahannock, Va.
140467		Sch.	Leroy	27	25	53.3	18.7	4.7	2	1881	St. Michaels, Md.	Alexandria, Va.
141336		Sch.	Leslie	9	9	36.6	13.3	4.0	2	1894	Newport, Ore.	Valdez, Alaska.
141498		Slp.	Leslie C. Thompson	9	9	29.2	11.5	5.4	2	1897	Bristol, Me.	Deer Isle, Me.
141328		Sch.	Leta	22	13	67.8	21.9	3.5	4	1894	Logtown, Miss.	Gulfport, Miss.
140203		Sch.	Letter D.	26	26	48.0	14.0	5.7	3	1876	Gloucester, Mass.	Marblehead, Mass.
14132		Sch.	Lettle	29	28	53.3	17.2	9.1	4	1888	Kodluk, Alaska.	Unalaska, Alaska.
206409		Sch.	Lettle	27	27	57.0	16.5	5.2	4	1909	do.	Do.
141261		Sch.	Lettle G. Howard	59	56	74.6	21.0	8.4	6	1893	Essex, Mass.	Pensacola, Fla.
14643	H.M.D.K.	Sch.	Lettitia (whaling)	245	233	112.0	28.5	10.4	25	1867	Salem, Mass.	San Francisco, Cal.
14615		Sch.	Levi Rawson	361	343	144.0	30.0	11.0	5	1861	Black River, Ohio	Port Huron, Mich.

MERCHANT SAILING VESSELS OF THE UNITED STATES—Continued.

Official No.	Signal letters.	Rig.	Name of vessel.	Gross tonnage.	Net tonnage.	Length.	Breadth.	Depth.	Crew.	When built.	Where built.	Home port (where permanent document issues).
						Feet.	Feet.	Feet.				
140745		Sch.	Levi B. Phillips	10	0	43.0	15.1	3.1	4	1884	Taylor Island, Md.	Baltimore, Md.
141194		Sch.	Levi B. Phillips	87	66	86.7	23.8	7.0	4	1892	Cambridge, Md.	Do.
140270	J. S. N. V.	Bk.	Levi G. Burgess	1,616	1,475	217.5	41.2	24.5	16	1877	Thecnaston, Me.	Portland, Oreg.
140489	J. V. M. W.	Sch.	Levi S. Andrews	669	599	163.1	34.0	17.6	7	1881	do.	Philadelphia, Pa.
140007		Sch.	Levin Woolford	16	15	50.0	17.6	4.0	2	1874	Somerset County, Md.	Alexandria, Va.
141175	K. J. W. Q.	Sch.	Levin J. Marvel	183	-174	125.5	23.8	7.5	4	1891	Bethel, Del.	Seaford, Del.
140746		Sch.	Levin J. Wilson	9	9	46.3	12.9	3.4	1	1884	Somerset County, Md.	Newport News, Va.
15777		Sch.	Levin S. Wallace	23	22	50.2	17.4	5.4	4	1871	do.	Tappahannock, Va.
140013		Sch.	Lew Young	33	31	52.0	21.0	4.2	1	1874	Oakland, Cal.	San Francisco, Cal.
15808		Sch.	Lewis Hess	30	28	55.0	19.2	4.7	2	1871	Port Norris, N. J.	Bridgeton, N. J.
140159		Sch.	Lewis Taulane	34	22	67.0	19.4	5.7	9	1876	Bridgeton, N. J.	Do.
141739		Sch.	Lewis C. Leaming	52	39	63.0	20.6	5.7	2	1901	South Dennis, N. J.	Camden, N. J.
207552		Sch.	Lewis C. Worrell	55	47	74.0	21.6	5.1	2	1910	Compton, Md.	Washington, D. C.
141401	K. M. J. N.	Sch.	Lewis H. Goward	1,191	1,054	205.6	39.4	19.6	10	1895	Bath, Me.	Bath, Me.
201856	K. T. S. D.	*Sch.	Lewis H. St. John	1,741	1,620	225.4	42.3	23.7	4	1885	Parrsboro, Nova Scotia	New York, N. Y.
140616	K. B. J. G.	*Sch.	Lewis K. Cottingham	524	464	142.5	34.0	13.1	6	1883	Camden, N. J.	Philadelphia, Pa.
141814		Sch.	Lewis M. Thomas	66	37	77.0	22.0	6.0	4	1902	Pocomoke City, Md.	Crisfield, Md.
15801		Sch.	Lewis R. French	35	33	54.7	18.8	5.4	2	1871	Bristol, Mo.	Southwest Harbor, Me.
141115		Sch.	Lewis W. Moore	10	9	40.4	14.5	3.7	1	1891	Old River, Tex.	Galveston, Tex.
205708	K. W. R. II	Sch.	Lewiston	814	711	190.5	39.5	14.9	8	1908	Rockland, Me.	Boston, Mass.
203635		Sch.	Lexington	25	16	69.0	19.7	4.7	6	1906	Bay St. Louis, Miss.	Gulfport, Miss.
140083		Sip.	Libble B.	10	10	30.9	13.3	4.0	1	1868	Brooklyn, N. Y.	Sag Harbor, N. Y.
14808		Sch.	Libble Nau.	236	198	129.0	26.6	10.0	5	1867	Greenbay, Wis.	Chicago, Ill.
140516		Sip.	Libble W.	5	5	27.3	12.0	2.8	1	1882	Patchogue, N. Y.	Patchogue, N. Y.
207782		Sch.	Libertad	23	23	57.0	16.0	5.3	4	1910	Mayaguez, P. R.	San Juan, P. R.
15690		Sch.	Liberty	10	15	42.5	17.3	4.2	5	1870	Key West, Fla.	Key West, Fla.
140174		Sch.	Liberty	13	12	34.6	13.8	4.1	1	1876	Vallejo, Cal.	San Francisco, Cal.
141280		Sip.	Liberty	5	5	29.4	10.8	3.5	1	1893	Galveston, Tex.	Galveston, Tex.
141438	K. M. S. W.	*Sch.	Liberty	856	750	193.3	35.0	16.0	3	1896	Bath, Me.	New York, N. Y.
141718		Sip.	Liberty	5	5	33.9	11.7	1.8	1	1886	Matagorda, Tex.	Port Lavaca, Tex.
141868	K. S. M. C.	*Sch.	Liberty	1,587	1,441	246.2	43.3	19.3	4	1903	Bath, Me.	New York, N. Y.
203154		Sch.	Liberty	39	34	57.5	19.9	5.4	2	1906	Bluffton, S. C.	Charleston, S. C.
140197		Sch.	Lida	9	9	50.0	13.2	3.0	6	1876	Talbot County, Md.	Baltimore, Md.
140520		Sip.	Lida Carr	8	8	41.4	9.9	2.4	1	1888	Beaufort, N. C.	Newbern, N. C.
141249		Sip.	Lida F.	10	15	42.2	15.4	5.4	2	1892	Goldsboro, Me.	Eastport, Me.
140753		Sip.	Lida Powell	14	9	43.0	14.7	3.8	3	1884	Southpoint, Md.	Chincoteague, Va.
208093		Sip.	Lieutenant	6	6	35.8	12.0	2.8	2	1910	Bedsworth, Md.	Annapolis, Md.
140279		Sch.	Lighting	31	21	60.3	18.2	5.5	7	1877	Smyrna, Del.	Baltimore, Md.
140819	K. T. Q. J.	Sch.	Lilla B. Fernald	82	48	81.4	22.5	8.2	15	1836	Boothbay, Me.	New York, N. Y.
140619	K. B. J. L.	Sch.	Lillebonne	218	207	122.7	31.6	9.2	6	1883	Eureka, Cal.	San Francisco, Cal.
15892		Sch.	Lillian	99	94	86.0	24.0	7.0	3	1873	Hellast, Me.	Machias, Me.
140167		Sch.	Lillian	39	37	56.0	18.0	6.6	3	1876	Boothbay, Me.	Southwest Harbor, Me.
140719		Sip.	Lillian	7	7	31.5	14.4	3.2	2	1884	Patchogue, N. Y.	Greenport, N. Y.
140935		Cat.	Lillian	8	8	29.6	14.0	4.6	1	1888	Hyanis, Mass.	Nantucket, Mass.
140852		Sch.	Lillian	39	37	57.5	22.7	3.5	1	1888	Alameda Point, Cal.	San Francisco, Cal.
141233		Sch.	Lillian	10	6	50.5	13.7	3.4	2	1892	Fairmount, Md.	Annapolis, Md.
141544		Sip.	Lillian	7	7	41.6	13.0	2.8	2	1898	Whitehaven, Md.	Cape Charles, Va.
141760		Sip.	Lillian	8	8	40.1	14.5	3.1	6	1901	St. Michaels, Md.	Bridgeton, N. J.
202657		Sch.	Lillian	129	95	100.9	24.0	11.6	22	1905	Essex, Mass.	Boston, Mass.
141424		Sch.	Lillian A.	29	21	59.6	17.4	4.8	3	1896	Scranton, Miss.	Gulfport, Miss.
141647		Sch.	Lillian C.	19	10	54.9	17.1	3.9	2	1900	Blox, Miss.	New Orleans, La.
141624		Sip.	Lillian and Carrie	9	6	39.6	15.0	3.8	1	1899	Hopkins, Va.	Cape Charles, Va.
209175		Sip.	Lillian and Earl	10	7	43.4	15.0	4.0	5	1911	Inverness, Md.	Crisfield, Md.
141514		Sip.	Lillian and Elva	5	5	38.3	13.2	2.5	4	1897	Crapo, Md.	Baltimore, Md.
15746		Sip.	Lillie	11	11	36.9	14.0	4.2	2	1871	Lynn, Mass.	Boston, Mass.
15937		Sch.	Lillie	43	41	67.8	24.4	6.0	4	1873	Key West, Fla.	Key West, Fla.
140639		Sch.	Lillie	10	9	45.2	14.2	3.7	4	1883	Tlighthans Island, Md.	Baltimore, Md.
141051		Sip.	Lillie	6	6	43.6	10.7	2.7	1	1890	Smyrna, N. C.	Newbern, N. C.
141324		Sip.	Lillie	8	5	33.7	11.3	3.2	2	1893	Snowhill, Md.	Chincoteague, Va.
204150		Sch.	Lillie	11	6	36.6	12.3	4.3	1	1906	San Francisco, Cal.	Unalaska, Alaska.
141058		Sch.	Lillie Alice	29	28	51.5	17.2	4.2	1	1890	Harpwell, Me.	Portland, Me.
141825		Cat.	Lillie Amanda	6	6	30.0	12.0	3.5	1	1897	Port Republic, N. J.	Somers Point, N. J.
141040		Sch.	Lillie Anderson	18	12	43.1	16.4	4.3	6	1889	Camden, N. J.	Bridgeton, N. J.
140841		Sip.	Lillie B.	12	11	34.6	14.2	4.3	1	1890	Newark, N. J.	Perth Amboy, N. J.
140879		Sch.	Lillie Bell	5	5	43.2	10.0	2.6	1	1886	Morehead City, N. C.	Beaufort, N. C.
202441		Sip.	Lillie C.	11	9	30.4	14.4	3.3	1	1905	Crescent, Ga.	Savannah, Ga.
140201		Sch.	Lillie Clark	8	8	52.0	13.2	3.0	5	1876	Somerset County, Md.	Baltimore, Md.
141796		Sip.	Lillie D.	28	28	61.4	15.5	4.6	1	1902	Grindstone Island, N. Y.	Cape Vincent, N. Y.
15837		Sch.	Lillie Ernestine	68	56	74.0	24.2	6.4	2	1872	Port Jefferson, N. Y.	New Haven, Conn.
140791		Sch.	Lillie Francis	9	9	49.0	13.0	3.0	2	1884	Somerset County, Md.	Baltimore, Md.
141242		Sip.	Lillie II.	10	10	31.0	14.2	4.1	1	1892	Montgomery, Ga.	Savannah, Ga.
140110		Sch.	Lillie Helen	16	9	44.9	16.3	4.5	2	1873	Townereek, Md.	Wilmington, Del.
141327		Sip.	Lillie Lewis	7	7	41.0	13.6	3.2	4	1898	Crisfield, Md.	Crisfield, Md.
141458		Sch.	Lillie Long	9	5	49.5	12.9	3.4	2	1896	Lawsonia, Md.	Philadelphia, Pa.
141321		Sch.	Lillie May	11	10	44.0	12.6	3.5	2	1894	Accotink, Va.	Newport News, Va.
141084		Sch.	Lillie Pearl	11	8	45.0	12.5	3.2	1	1900	Beaufort, N. C.	Wilmington, N. C.
15933		Sch.	Lillie Schmidt	33	14	65.1	23.2	3.7	4	1873	Bonfous, La.	Gulfport, Miss.

1 Formerly British ship Charles S. Whitney.

MERCHANT SAILING VESSELS OF THE UNITED STATES—Continued.

Official No.	Signal letters.	Rlg.	Name of vessel.	Gross tonnage.	Net tonnage.	Length.		Depth.	Crew.	When built.	Where built.	Home port (where permanent document issues).
						Feet.	Feet.					
140801		Sch.	Lillo Sterling	10	7	42.0	14.1	3.7	1	1885	Pocomoko City, Md.	Newport News, Va.
141616		Sch.	Lillo W	11	9	41.8	14.2	3.2	2	1899	Biloxi, Miss.	Gulfport, Miss.
140987		Sip.	Lillo D. Dayton	6	6	33.4	9.6	2.5	3	1888	Chincoteague, Va.	Chincoteague, Va.
140966		Sch.	Lillo D. Smith	14	9	56.6	15.3	3.8	2	1888	Somerset County, Md.	Cape Charles, Va.
205717		Sip.	Lillo E. Shoras	14	10	51.8	16.6	3.3	6	1908	Orlole, Md.	Crisfield, Md.
200777		Sip.	Lillo F. Evans	8	7	47.0	15.0	3.5	2	1904	Alexandria, Va.	Tappahannock, Va.
200342		Sip.	Lillo G. Spicer	7	7	38.2	15.0	3.1	3	1903	Taylor's Island, Md.	Baltimore, Md.
15836	J. L. Q. W.	Sch.	Lillo O. Wells	174	165	100.6	28.6	8.1	3	1872	Stonybrook, N. Y.	Tappahannock, Va.
141558		Sip.	Lillo R. Parker	7	7	40.0	14.6	2.6	5	1898	Hoopers Island, Md.	Baltimore, Md.
140608		Sch.	Lillo W. Owings	69	60	51.5	21.0	6.2	4	1883	Baltimore, Md.	Richmond, Va.
15799		Sip.	Lilietta	5	5	29.6	11.8	2.9	1	1869	Bluepoint, N. Y.	Greenport, N. Y.
141358		Sip.	Lillo and Minnie	5	5	36.8	12.9	2.7	4	1891	Morunseo Creek, Md.	Crisfield, Md.
140088		Sip.	Lilly	5	5	26.8	11.4	3.6	1	1875	Providence, R. I.	Newport, R. I.
140555		Sch.	Lilly Belle	35	30	58.2	20.1	4.8	3	1882	Freeport, Fla.	Pensacola, Fla.
15872		Sch.	Lilly E.	191	182	123.6	25.6	8.0	5	1869	Manfowoc, Wis.	Chicago, Ill.
14845		Sip.	Lilly Marle	6	6	29.1	11.3	2.9	1	1866	Brookhaven, N. Y.	Norfolk, Va.
140556	J. W. K. H.	Sch.	Lilly	142	135	102.5	28.8	8.5	6	1882	San Francisco, Cal.	San Francisco, Cal.
141163		Sch.	Lilly	5	5	28.0	10.2	2.5	1	1884	Cedar Island, N. C.	Newbern, N. C.
141388		Sch.	Lilly P.	9	7	34.0	14.0	3.4	1	1895	Kinnekeet, N. C.	Elizabeth City, N. C.
141030		Sch.	Lilly of the Valley	10	6	52.0	15.8	2.7	2	1889	Tighmans Island, Md.	Crisfield, Md.
81686		Sch. y.	Lilnt.	38	36	57.0	18.0	4.5	7	1900	Miami, Fla.	Key West, Fla.
208093		Sip.	Lina	7	6	43.0	14.6	3.0	1	1910	Deep Creek, Va.	Crisfield, Md.
140972		Sch.	Lina James	10	10	47.6	15.3	4.1	2	1888	Crisfield, Md.	Cape Charles, Va.
140564		Sch.	Lina McLaughlin	17	16	58.0	13.0	4.5	1	1882	Wicomico County, Md.	Elizabeth City, N. C.
205577		Cat.	Lina Sprague	6	5	27.3	12.3	2.9	1	1905	Manahawkin, N. J.	Tuckerton, N. J.
141146		Sip.	Lina and Eley	5	5	34.5	12.0	2.5	3	1891	Crisfield, Md.	Crisfield, Md.
140582	J. W. R. D.	Sch.	Linah C. Kaminski	443	421	132.3	33.2	14.4	7	1882	Bath, Mo.	New York, N. Y.
140702		Sch.	Lincoln	41	39	54.3	19.3	5.9	1	1883	Millbridge, Me.	Ellsworth, Me.
141359	K. M. G. N.	*Sch.	Lincoln	855	823	192.2	34.7	16.0	3	1894	Noank, Conn.	Philadelphia, Pa.
141367		Sip. y.	Linda	9	8	36.9	14.0	5.5	1	1888	Benlea, Cal.	Tacoma, Wash.
200423		Sch.	Linda D.	27	17	59.0	18.7	4.2	4	1903	Biloxi, Miss.	New Orleans, La.
141047		Sch.	Lindo B.	6	6	42.5	10.5	3.0	1	1890	North River, N. C.	Newport, N. C.
206674		Sch.	Linnæa	32	25	47.9	18.8	7.0	2	1908	San Francisco, Cal.	San Francisco, Cal.
141363		Sip.	Linnet	7	7	28.4	10.6	3.2	2	1894	Chuckatuck, Va.	Tappahannock, Va.
140375		Sip.	Linnie Norcross	8	8	30.2	13.3	3.1	2	1879	Bakersville, N. J.	Chincoteague, Va.
140690		Sch.	Linton	10	8	42.0	11.0	2.8	2	1884	Key West, Fla.	Key West, Fla.
163197		*Sip.	Linwood	15	8	39.7	15.8	2.7	1	1907	Bath, Me.	Bath, Me.
204614		Sch.	Linwood Fountain	10	10	43.0	13.4	3.4	1	1907	Sherwood, Md.	Baltimore, Md.
15560		Sch.	Lion	18	17	39.9	12.5	6.7	2	1836	Essex, Mass.	Mt. Desert Ferry, Mo.
202748		Sip.	Lion	6	6	31.7	12.4	3.1	1	1905	St. Helena Island, S. C.	Beaufort, S. C.
140928		Sch.	Little Annie	18	10	48.7	16.3	3.6	7	1888	Freeport, Fla.	Gulfport, Miss.
140961		Sch.	Little Belt	8	7	32.3	11.8	5.5	3	1883	Bremen, Me.	Plymouth, Mass.
140491		Sch.	Little Blanche	10	6	43.0	11.6	3.6	1	1881	York County, Va.	Cape Charles, Va.
15865		Sip.	Little Brother	7	9	35.8	13.2	4.9	2	1873	Charleston, S. C.	Charleston, S. C.
141001		Sch.	Little Charley	7	6	33.0	14.0	3.2	1	1889	Galveston, Tex.	Port Lavaca, Tex.
141176		Sch.	Little Dora	9	8	37.5	14.6	2.8	1	1891	Smithpoint, Tex.	Galveston, Tex.
140500		Sip.	Little Edward	7	7	34.4	13.6	3.6	2	1881	Charleston, S. C.	Charleston, S. C.
140333		Sch.	Little Ella	7	7	40.6	11.2	2.8	1	1878	Crisfield, Md.	Newbern, N. C.
140198		Sch.	Little Elva	6	6	31.0	12.2	4.2	1	1876	Eagle Island, Me.	Machlus, Me.
141620		Sip.	Little Esther	12	6	38.0	13.0	4.0	2	1898	Ophella, Va.	Tappahannock, Va.
15906		Sch.	Little Georgy	52	49	81.8	17.7	5.9	2	1870	Sheboygan, Wis.	Grand Haven, Mich.
141509		Sch.	Little Gerlie	10	10	50.5	15.6	3.1	5	1897	Ellotts, Md.	Crisfield, Md.
141104		Sip.	Little Henry	5	5	36.0	13.7	3.5	1	1890	Woodsville, S. C.	Charleston, S. C.
204255		Sip. y.	Little Hope	15	15	45.1	12.0	5.0	2	1906	Marblehead, Mass.	Marblehead, Mass.
140825		Sch.	Little Jennie	9	9	54.0	15.6	3.6	7	1884	Calvert County, Md.	Baltimore, Md.
141676		*Sip.	Little John	11	7	40.2	14.4	3.2	3	1907	Biloxi, Miss.	Gulfport, Miss.
204282		Sip.	Little Julia	12	11	33.4	15.0	5.0	2	1907	Charleston, S. C.	Charleston, S. C.
141220		Sip.	Little Lou	5	5	28.5	12.4	3.0	2	1892	Do.	Do.
203993		Sch.	Little Mart	17	15	44.0	13.4	4.3	1	1903	Fishers Landing, N. C.	Wilmington, N. C.
140866		Sch.	Little May	10	9	38.0	14.5	4.5	6	1887	Millford, Del.	Baltimore, Md.
141823		Sch.	Little May	6	6	33.9	14.2	3.4	2	1901	Apalachicola, Fla.	Apalachicola, Fla.
203837		Sip.	Little May	6	5	28.6	12.6	3.5	2	1911	Charleston, S. C.	Charleston, S. C.
141591		Sch.	Little Willie	8	5	42.9	13.2	2.8	2	1899	Biloxi, Miss.	Gulfport, Miss.
200424		Sch.	Livelihood	40	36	71.7	21.4	5.1	3	1903	Dear Isle, Me.	Bangor, Me.
140429		Sch.	Live Oak	10	5	42.9	15.6	3.1	2	1880	New Orleans, La.	Gulfport, Miss.
140775		Sip.	Lizzle	9	9	43.8	14.9	3.5	5	1885	Madison, Md.	Baltimore, Md.
141049		Sch.	Lizzle	11	10	40.7	10.6	2.6	1	1890	Smyrna, N. C.	Beaufort, N. C.
141679		Sip.	Lizzle	5	5	30.5	11.8	3.0	2	1896	Cambridge, Md.	Baltimore, Md.
141506		Sip.	Lizzle B.	7	7	37.3	14.0	3.7	4	1897	Fairmount, Md.	Crisfield, Md.
141516		Sip.	Lizzle B.	6	6	36.8	12.9	3.1	2	1897	Pocomoko City, Md.	Chincoteague, Va.
15648		Sch.	Lizzle Bell	36	29	53.3	19.5	5.1	2	1870	Somerset County, Md.	Tappahannock, Va.
140711		Sch.	Lizzle Bell	44	41	56.0	20.3	6.6	3	1884	New Gretna, N. J.	Tuckerton, N. J.
16787		Sip.	Lizzle Brown	5	5	31.0	12.2	3.5	1	1871	Spotwater, Oreg.	Spotwater, Wash.
15859		Sch.	Lizzle Burt	27	18	55.0	18.8	4.5	2	1872	Dividing Creek, N. J.	Seaford, Del.
141614		Sch.	Lizzie Catherine	11	8	41.2	14.6	3.1	2	1899	Biloxi, Miss.	New Orleans, La.
141329		Cat.	Lizzie Gilman	5	5	23.0	11.0	3.3	1	1889	Osterville, Mass.	Nantucket, Mass.
141062		Sch.	Lizzie Godfrey	77	73	81.6	26.0	5.8	3	1890	Northport, N. Y.	Cold Spring, N. Y.

† Formerly schooner Louisa McDonald.

‡ Formerly schooner Wahlelu.

† Composite.

MERCHANT SAILING VESSELS OF THE UNITED STATES—Continued.

Official No.	Signal letters.	Rig.	Name of vessel.	Gross tonnage.	Net tonnage.	Length.			Depth.	Crew.	When built.	Where built.	Home port (where permanent document issued).
						Feet.	Feet.	Feet.					
141116	K. J. C. H.	Sch.	Lizzie Griffin	107	71	95.3	24.0	10.0	18	1891	Essex, Mass.	Bangor, Me.	
140001		Slp.	Lizzie Jane	10	10	36.5	13.3	3.9	3	1874	Greenback, Va.	Chincoteague, Va.	
15745		Slp.	Lizzie Lane	19	18	50.2	17.6	4.8	3	1871	Sayville, N. Y.	Baltimore, Md.	
15965	J. P. B. R.	Sch.	Lizzie Lane	231	219	115.8	29.8	9.2	5	1874	Searsport, Me.	Belfast, Me.	
206696		Sch.	Lizzie Lee	92	87	79.0	23.0	8.1	3	1868	Trenton, Me.	Bucksport, Me.	
140445		Sch.	Lizzie Lee	45	36	68.8	22.7	5.5	2	1909	Inverness, Md.	Crisfield, Md.	
140169		Slp.	Lizzie May	10	6	36.0	14.6	3.4	3	1881	Bayshore, N. Y.	Bridgeton, N. J.	
140749		Slp.	Lizzie Myrtle	5	6	28.0	10.0	3.0	1	1876	Kittery, Me.	Machias, Me.	
140213		Sch.	Lizzie Prien	95	91	94.8	30.6	6.4	6	1884	Parkersburg, Oreg.	San Francisco, Cal.	
140876	K. D. V. T.	Sch.	Lizzie Theresa	56	53	67.5	25.0	5.6	2	1876	Vallejo, Cal.	Do.	
141829		Slp.	Lizzie Vance	442	383	148.5	36.1	11.3	8	1887	Port Blakeley, Wash.	Do.	
141221	K. L. J. S.	Sch.	Lizzie A. Stanley	6	6	25.5	9.7	4.7	3	1902	Friendship, Me.	Brooklin, Me.	
141191		Sch.	Lizzie A. Williams	188	179	125.0	23.7	7.5	4	1892	Bethel, Del.	Seaford, Del.	
140455	J. V. L. S.	Sch.	Lizzie B. Adams	61	58	75.5	20.2	9.4	7	1892	Essex, Mass.	Galveston, Tex.	
140449		Sch.	Lizzie B. Willey	573	522	156.4	34.1	16.6	6	1881	Thomaston, Me.	Thomaston, Me.	
140687		Sch.	Lizzie C. Rich	92	87	76.4	24.5	7.3	3	1881	Brewer, Me.	Eastport, Me.	
15065	H. M. N. G.	Slp.	Lizzie D. Bell	16	15	38.3	16.0	4.3	1	1883	City Island, N. Y.	New York, N. Y.)	
141102	K. H. V. F.	Sch.	Lizzie E. Small	190	167	109.3	27.2	8.2	5	1866	Camden, N. J.	Bangor, Me.	
141231		Sch.	Lizzie E. Dennison	528	452	141.5	33.0	14.9	7	1890	East Deering, Me.	Mobilie, Ala.	
140854		Sch.	Lizzie F. Stowe	17	16	43.5	15.0	4.2	1	1892	Goose Creek Island, N. C.	Newbern, N. C.	
15310		Sch.	Lizzie J. Call	206	180	110.9	30.4	8.2	5	1886	Portsmouth, N. H.	Portsmouth, N. H.	
202376		Sch.	Lizzie J. Clark	48	46	66.5	20.8	6.1	2	1867	Pembroke, Me.	Castine, Me.	
140101		Sch.	Lizzie J. Cox	23	17	67.6	18.5	5.0	8	1905	Fishing Island, Md.	Crisfield, Md.	
140767		Sch.	Lizzie J. Jones	63	60	76.0	21.9	7.9	15	1875	Gloucester, Mass.	Savannah, Ga.	
140822		Sch.	Lizzie J. Robbins	16	9	45.8	16.4	4.8	5	1885	Mauricetown, N. J.	Bridgeton, N. J.	
140441		Sch.	Lizzie J. White	9	7	50.0	12.2	3.0	2	1884	Woodland, Del.	Annapolis, Md.	
141769	K. R. L. G.	Slp.	Lizzie M. Jones	21	20	44.5	17.6	4.8	3	1881	Westport, N. Y.	Bridgeton, N. J.	
15490		Sch.	Lizzie M. Parsons	655	571	171.9	35.3	13.3	7	1902	Bath, Me.	Cape Charles, Va.	
141758		Sch.	Lizzie M. Spicer	44	41	67.0	21.0	4.9	2	1858	Dorchester County, Md.	Newport News, Va.	
141455		Slp.	Lizzie M. Stanley	124	92	103.0	24.8	10.0	22	1901	Essex, Mass.	Gloucester Mass.	
141632		Slp.	Lizzie S. Ffield	8	8	27.5	10.8	5.9	2	1896	Friendship, Me.	Vinalhaven, Me.	
141560		Slp.	Lizzie S. Johnson	8	6	43.2	14.0	3.4	1	1896	Pocomoke City, Md.	Crisfield, Md.	
15206		Slp.	Lizzie S. Joy	11	6	35.0	12.0	7.2	1	1898	Rockport, Me.	Rockport, Me.	
140332	J. T. D. C.	Sch.	Lizzie T. Adams	20	25	52.3	17.0	4.8	1	1860	San Francisco, Cal.	San Francisco, Cal.	
140705		Sch.	Lizzie V. Hall	195	185	116.0	30.0	8.5	3	1878	Frederica, Del.	Elizabeth City, N. C.	
140258	J. S. L. V.	Sch.	Lizzie and Annie	41	39	55.7	18.5	4.5	2	1884	Gouldsboro, Me.	Castine, Me.	
141562		Sch.	Llewellyn J. Morse	1,392	1,271	198.2	36.6	24.2	18	1877	Brewer, Me.	San Francisco, Cal.	
141297		Slp.	Lloyd Cox	6	6	37.8	13.2	2.6	2	1898	Upper Fairmount, Md.	Tappahannock, Va.	
141834		Slp.	Lloyd Hudgins	5	5	32.0	9.3	3.0	1	1893	Norfolk, Va.	Norfolk, Va.	
141335		Slp.	Lockwood	6	6	36.7	12.4	2.9	4	1902	Oxford, Md.	Baltimore, Md.	
141435		Slp.	Lodona	25	24	48.0	14.8	6.7	3	1896	Port Jefferson, N. Y.	New York, N. Y.	
14723	H. M. D. W.	Sch.	Loduskia	108	102	86.0	24.3	8.2	3	1851	Freeport, Me.	Bangor, Me.	
141748	K. R. F. D.	Sch.	Logan	955	866	195.0	35.0	17.6	4	1901	Noank, Conn.	Philadelphia, Pa.	
141287		Sch.	Lois	42	28	72.2	24.4	3.9	5	1893	Logtown, Miss.	Gulfport, Miss.	
141757		Slp.	Lois	6	6	36.6	13.4	2.6	5	1901	Oxford, Md.	Crisfield, Md.	
141668		Slp.	Lois S.	9	6	45.8	15.3	3.2	1	1900	Pocomoke City, Md.	Do.	
141447		Slp.	Lola	8	5	40.5	14.4	3.2	2	1896	Inverness, Md.	Do.	
201422		Slp.	Lola	9	7	42.0	14.0	3.5	1	1904	Mearsville, Va.	Do.	
140814		Sch.	Lola Taylor	10	5	56.0	16.2	2.3	5	1896	Westmoreland County, Va.	Cape Charles, Va.	
141817		Sch.	Lola E. Bennett	28	28	69.0	20.8	5.8	3	1902	Inverness, Md.	Baltimore, Md.	
140804		Slp.	Lola H. Cobb	19	19	43.5	14.7	3.3	4	1885	Bishopville, Md.	Chincoteague, Va.	
135587		Sch.	Lollita	28	26	58.0	20.7	4.2	3	1882	Jordan River, Miss.	New Orleans, La.	
202720		Slp.	Lon V. Stephens	13	10	41.0	14.9	4.6	2	1905	Port Republic, N. J.	Somers Point, N. J.	
140305		Sch.	Lone Star	12	12	37.1	14.1	4.2	3	1878	Key West, Fla.	Tampa, Fla.	
141030		Sch.	Lone Star	6	6	37.0	9.6	2.8	3	1880	Chincoteague, Va.	Chincoteague, Va.	
202842		Sch.	Lonesome Girl	11	7	32.7	14.2	3.3	1	1896	Holley, Fla.	Wilmington, Del.	
140793		Sch.	Longfellow	10	5	49.0	15.5	2.9	4	1885	Cambridge, Md.	New Bedford, Mass.	
141025	K. G. N. M.	Sch.	Longfellow	267	228	127.6	30.5	9.1	6	1889	Bath, Me.	Elizabeth City, N. C.	
140750		Sch.	Lorena	16	11	48.0	14.8	3.6	1	1884	Core Sound, N. C.	Bridgeton, Conn.	
141303		Slp.	Lorena B.	8	8	36.6	12.5	3.6	2	1893	South Norwalk, Conn.	Newbern, N. C.	
141729		Sch.	Lorena D.	14	9	48.8	15.0	3.3	1	1901	Beaufort, N. C.	San Francisco, Cal.	
15203		Sch.	Lorenz and William	21	21	48.0	18.0	4.0	1	1866	San Francisco, Cal.	Bath, Me.	
140717	K. C. P. W.	Sch.	Loring C. Ballard	660	627	148.6	35.4	18.4	6	1884	Bath, Me.	Boston, Mass.	
141712		Slp.	Lorna Doone	9	6	39.0	11.5	3.0	1	1901	Wheaton, Va.	Tappahannock, Va.	
141028		Sch.	Lottie	8	8	39.7	14.1	3.0	1	1889	Old River, Tex.	Galveston, Tex.	
141256		Sch.	Lottie	8	8	44.8	12.3	2.8	1	1893	Smyrna, N. C.	Beaufort, N. C.	
141622		Sch.	Lottie	8	6	38.6	12.3	3.5	1	1869	Orlolo, Md.	Newport News, Va.	
141207		Slp.	Lottie B.	5	5	30.7	11.5	2.7	2	1881	Jamesport, N. Y.	Gresport, N. Y.	
14860	H. M. G. K.	Sch.	Lottie Board	303	288	118.1	29.1	9.2	5	1866	Fairhaven, Mass.	Bangor, Me.	
207904		Slp.	Lottie Bell	20	14	53.0	18.0	4.8	6	1910	Deals Island, Md.	Crisfield, Md.	
141625	K. P. L. T.	Sch.	Lottie Bennett	566	496	170.4	37.6	12.8	8	1899	Port Blakeley, Wash.	San Francisco, Cal.	
141389		Slp.	Lottie Bryant	10	9	31.1	12.2	5.5	1	1885	Friendship, Me.	Portland, Me.	
140177		Sch.	Lottie Byrnes	97	68	82.0	22.5	8.5	17	1876	Essex, Mass.	Provincetown, Mass.	
140479	J. V. L. N.	Sch.	Lottie Carson	295	244	127.3	32.8	8.8	7	1881	Port Blakeley, Wash.	San Francisco, Cal.	
140792		Sch.	Lottie G.	10	9	48.0	12.8	3.5	4	1885	Somerset County, Md.	Baltimore, Md.	
141810		Slp.	Lottie M.	6	5	30.6	11.7	2.9	1	1902	River Springs, Md.	Annapolis, Md.	
140324		Sch.	Lottie Marshall	5	5	41.4	10.4	2.6	3	1876	Crisfield, Md.	Crisfield, Md.	

1 Formerly U. S. Navy yawl (no name).

2 Formerly schooner E. T. C. Gaspard.

MERCHANT SAILING VESSELS OF THE UNITED STATES—Continued.

Official No.	Signal letters.	Rig.	Name of vessel.	Gross tonnage.	Net tonnage.	Length.	Breadth.	Depth.	Crew.	When built.	Where built.	Home port (where permanent document issues).
						Feet.	Feet.	Feet.				
141009		Sch.	Lottie May	6	5	30.0	11.0	3.6	1	1833	Bristol, Me.	New London, Conn.
141169		Sch.	Lottie May	10	9	51.0	14.3	3.6	5	1891	St. Peters, Md.	Crisfield, Md.
140602		Sch.	Lottie E. Carter	25	23	66.4	18.1	4.5	2	1885	Alexandria, Va.	Washington, D. C.
140738		Sch.	Lottie E. White	42	40	64.9	23.0	5.7	4	1884	Wicomico County, Md.	Baltimore, Md.
141691		Sch.	Lottie G. Merchant	115	79	95.4	24.9	9.8	22	1901	Essex, Mass.	Gloucester, Mass.
140621		Sch.	Lottie L. Thomas	24	16	65.6	17.3	4.9	2	1883	Madison, Md.	Annapolis, Md.
141452		Sch.	Lottie M. Leach	30	21	65.2	18.8	5.0	3	1896	Solomons Island, Md.	Baltimore, Md.
141404	K. M. L. D.	Sch.	Lottie R. Russell	304	262	122.8	32.6	9.9	6	1895	Leesburg, N. J.	Hridgeton, N. J.
141056		Sch.	Lottie S. Haskins	57	55	70.5	20.4	8.5	6	1890	Essex, Mass.	Pensacola, Fla.
140509		Sch.	Lottie S. Morton	68	44	73.2	21.4	7.7	17	1882	do.	New York, N. Y.
140107		Sch.	Lottie and Annie	96	91	86.0	26.5	6.6	3	1875	St. Michaels, Md.	Baltimore, Md.
14674		Sch.	Lotus	270	241	136.0	28.6	9.0	5	1867	Deperer, Wis.	Grand Haven, Mich.
22269	H. Q. S. R.	Sch. y.	Lotus	27	26	56.0	16.9	5.6	3	1867	Bristol, R. I.	New London, Conn.
140579		Sch.	Lou	12	12	38.3	12.2	3.6	1	1883	San Diego, Cal.	San Diego, Cal.
140847		Sch.	Lou Sullivan	10	9	48.2	14.3	3.0	5	1886	Tilghmans Island, Md.	Baltimore, Md.
140160		Sch.	Lou Willis	15	14	42.9	13.8	4.2	2	1876	Smyrna, N. C.	Elizabeth City, N. C.
206891		Sch.	Lou C. Ross	7	5	49.7	10.5	4.1	1	1909	Kitty Hawk, N. C.	Manteo, N. C.
141073		Slp.	Louie	6	5	31.3	13.3	2.9	2	1885	Amityville, N. Y.	Greenport, N. Y.
203294		Slp.	Louis	11	11	39.6	11.7	4.4	0	1900	Ballard, Wash.	Seattle, Wash.
206961	K. T. D. L.	Sch.	Louis Bossert	605	488	169.6	36.2	12.8	8	1904	Bath, Me.	New York, N. Y.
15516		Sch.	Louis Dalsen	14	14	42.0	16.0	3.0	2	1867	Morgans Point, Tex.	Galveston, Tex.
141232		Sch.	Louis Felber	18	12	69.2	10.0	4.4	2	1892	Orlole, Md.	Newport News, Va.
141786		Sch.	Louis G.	9	6	38.4	14.6	2.9	2	1901	Bllox, Miss.	Gulfport, Miss.
201258		Slp.	Louis Hunter	6	5	34.0	12.7	2.7	2	1904	Bluffton, S. C.	Beaufort, S. C.
140221		Sch.	Louis and Rosie	77	48	78.9	22.7	7.7	14	1877	Bath, Me.	New York, N. Y.
15691		Sch.	Louisa	17	10	38.8	15.1	4.4	6	1870	Key West, Fla.	Tampa, Fla.
140567		Sch.	Louisa	31	29	54.6	19.6	5.4	3	1882	Madison, Md.	Annapolis, Md.
140833		Slp.	Louisa	6	6	32.0	12.4	3.4	1	1886	Goat Island, S. C.	Charleston, S. C.
141480		Slp.	Louisa	6	5	28.5	13.0	2.9	1	1893	Patchogue, N. Y.	Patchogue, N. Y.
208283		Sch.	Louisa	5	5	29.0	10.2	3.2	3	1910	Golovin Bay, Alaska	Nome, Alaska
140779		Sch.	Louisa A.	11	11	43.4	13.8	3.8	1	1885	Thunderbolt, Ga.	Savannah, Ga.
15607		Sch.	Louisa Francis	73	61	72.0	21.9	6.0	2	1866	Carteret County, N. C.	Mount Desert Ferry, Me.
141145		Slp.	Louisa M.	6	6	28.8	9.7	5.6	1	1891	Bremen, Mo.	Michas, Me.
140545		Sch.	Louisa Polleys	72	69	75.2	22.2	7.6	4	1882	Essex, Mass.	Bridgeport, Conn.
141836		Slp.	Louisa Wyatt	11	7	34.9	14.9	3.3	1	1902	Belhaven, N. C.	Newbern, N. C.
140776		Slp.	Louisa J. Evans	6	6	30.2	12.0	3.6	1	1885	Bayville, N. Y.	Cold Spring, N. Y.
201602		Sch.	Louisa R. Sylva	131	92	101.0	24.4	11.4	22	1904	Essex, Mass.	Trovilletown, Mass.
15105		Slp.	Louise	11	11	30.0	14.2	3.9	2			Greenport, N. Y.
15688		Slp.	Louise	24	23	51.5	20.2	3.8	2	1870	Kings Ranch, Cal.	San Francisco, Cal.
15973		Sch.	Louise	45	43	68.5	23.0	4.8	3	1874	Nyack, N. Y.	New York, N. Y.
85808		Sch.	Louise	66	62	79.6	23.4	6.3	4	1883	Baltimore, Md.	Baltimore, Md.
140707		Sch.	Louise	22	16	58.6	17.4	5.0	3	1884	Pocomoke City, Md.	Annapolis, Md.
140962		Slp.	Louise	6	5	36.5	11.4	2.9	2	1888	Crisfield, Md.	Tappahannock, Va.
141201	K. L. G. D.	Sch.	Louise	345	373	150.0	35.0	10.0	7	1892	Fairhaven, Cal.	San Francisco, Cal.
141601		Sch.	Louise	14	11	44.8	16.8	4.0	2	1899	Seranton, Miss.	Mobile, Ala.
141645	K. P. V. M.	Sch.	Louise	102	76	91.3	23.0	10.2	5	1900	East Boston, Mass.	Boston, Mass.
141671		Slp.	Louise	8	8	41.0	14.3	4.0	4	1900	Hopewell, Md.	Crisfield, Md.
206439		Sch.	Louise	8	6	42.6	10.5	3.2	1	1909	Washington, D. C.	Washington, D. C.
141621		Slp.	Louise Miles	6	6	40.0	12.6	3.0	3	1899	Crab Island, Md.	Crisfield, Md.
141457		Sch.	Louise Travers	32	25	70.0	19.5	5.7	2	1896	Solomons Island, Md.	do.
140667		Sch.	Louise F. Harper	62	62	80.1	22.5	9.2	6	1887	Harkers Island, N. C.	Pensacola, Fla.
141086		Sch.	Louise M. Willard	10	9	50.5	13.3	3.5	2	1890	St. Peters, Md.	Annapolis, Md.
15941	J. N. M. T.	Bk.	Louisiana	1,436	1,343	202.4	40.0	24.4	14	1873	Bath, Me.	Port Townsend, Wash.
200454		Sch.	Louisiana	20	12	57.0	17.4	3.5	4	1903	Bllox, Miss.	New Orleans, La.
15812		Sch.	Love D. Cobb	23	21	45.0	16.5	4.2	2	1871	Cape Hatteras, N. C.	Newbern, N. C.
141759		Slp.	Loveldell	14	9	36.9	14.1	4.0	1	1901	Shipyard, Ga.	Savannah, Ga.
140565		Sch.	Lovenia North	21	14	57.6	16.0	4.5	1	1882	Dorchester County, Md.	Tappahannock, Va.
203504		Sch.	Lovle Gustavus	16	11	45.0	14.0	3.8	1	1904	Chester, Fla.	Fernandina, Fla.
141276		Sch. y.	Loyal	47	44	68.1	19.2	7.6	5	1893	Brooklyn, N. Y.	New York, N. Y.
200922	K. T. C. V.	Sch.	Lucania	147	104	108.9	25.0	11.8	18	1904	Gloucester, Mass.	Gloucester, Mass.
141342		Sch.	Lucanna	5	5	35.0	11.3	3.3	2	1894	Cedar Bush Creek, Va.	Newport News, Va.
140498	J. V. Q. L.	Sch.	Lucia Porter	332	284	130.1	31.7	10.4	7	1881	Belfast, Me.	Portland, Me.
140097		Sch.	Lucia A. Simpson	227	215	127.0	28.0	8.7	5	1875	Manitowoc, Wis.	Milwaukee, Wis.
140069	J. Q. S. B.	Sch.	Lucie Wheatley	189	180	113.8	29.5	8.2	5	1875	Frederica, Del.	New York, N. Y.
140245		Slp.	Lucille	8	8	34.0	13.3	3.0	1	1877	Bayshore, N. Y.	do.
204705		Slp.	Lucille	11	8	38.0	13.8	3.8	1	1907	Cappahosic, Va.	Newport News, Va.
14703		Sch.	Lucinda	25	23	48.0	15.3	6.5	3	1851	Bristol, Me.	Deer Isle, Me.
204797		Slp.	Lucinda	7	5	28.7	11.9	3.9	2	1907	Charleston, S. C.	Charleston, S. C.
141152	K. J. R. G.	Sch.	Lucinda Sutton	1,486	1,330	225.0	40.9	18.6	9	1891	Westhaven, Conn.	Hoston, Mass.
141613	K. N. V. Q.	Sch.	Lucinda I. Lowell	110	77	93.0	24.0	9.7	18	1899	Essex, Mass.	Gloucester, Mass.
14567		Sch.	Lucknow	56	53	66.2	19.8	7.4	3	1854	do.	Calais, Me.
15771		Sch.	Lucretia	17	12	50.0	15.3	4.0	2	1871	Ocracoke, N. C.	Newbern, N. C.
15860		Sch.	Lucy	14	9	49.8	15.4	4.5	3	1872	Marcushook, Pa.	Bridgeport, N. J.
141112	K. J. B. H.	Sch.	Lucy	309	294	142.0	34.0	9.0	7	1890	Fairhaven, Cal.	San Francisco, Cal.
141574		Slp.	Lucy	8	5	36.0	11.4	3.6	2	1898	Irvington, Va.	Tappahannock, Va.
141819		*Sch.	Lucy	73	65	100.6	23.8	5.2	2	1902	Delray, Mich.	Detroit, Mich.
141807		*Slp.	Lucy D.	9	5	35.3	13.5	2.3	1	1902	Woolwich, Me.	Portland, Me.

† Formerly sloop-yacht Sadie.

† Formerly schooner Gen'l E. L. F. Harcastle.

† Rebuilt.

MERCHANT SAILING VESSELS OF THE UNITED STATES—Continued.

Official No.	Signal letters.	Rig.	Name of vessel.	Gross tonnage.	Net tonnage.	Length.	Breadth.	Depth.	Crew.	When built.	Where built.	Home port (where permanent document issues).
						Feet.	Feet.	Feet.				
15805		Sch.	Lucy Graham	61	58	74.9	19.3	6.7	2	1867	Sturgeon Bay, Wis.	Milwaukee, Wis.
140562		Sch.	Lucy Gurney	62	59	70.2	23.5	5.2	2	1882	South Rondout, N. Y.	Albany, N. Y.
140969	K. G. B. P.	Sch.	Lucy May	104	98	84.8	25.4	6.5	3	1858	Cherryfield, Me.	Machias, Me.
201501		Sch.	Lucy May	12	12	48.0	11.9	3.0	1	1904	Smyrna, N. C.	Beaufort, N. C.
15182		Sch.	Lucy Turner	16	10	43.3	15.4	4.6	4	1862	Newport, N. J.	Bridgeton, N. J.
141510		Slp.	Lucy V.	10	10	44.0	15.1	3.9	4	1897	Wittman, Md.	Crisfield, Md.
15467		Sch.	Lucy J. Stewart	27	25	51.6	19.1	5.8	4	1869	Somerset County, Md.	Tappahannock, Va.
140518		Sch.	Lucy V. Fletcher	30	29	57.1	18.1	5.4	6	1882	Solomons Island, Md.	Baltimore, Md.
140747		Sch.	Lucy and Willie	17	9	48.0	17.0	4.3	6	1884	Leesburg, N. J.	Bridgeton, N. J.
141661	K. Q. F. W.	Sch.	Ludlow	762	643	185.4	38.9	14.3	9	1900	Port Blakeley, Wash.	San Francisco, Cal.
200285		Sch.	Lue Ella	8	8	37.7	13.5	2.4	2	1903	Seadrift, Tex.	Eagle Pass, Tex.
140654		Sch.	Luella Nickerson	26	25	48.4	18.0	4.9	1	1884	Port Jefferson, N. Y.	Barnstable, Mass.
205282		Slp.	Luisito	6	6	26.5	11.2	4.4	3	1908	Vieques, P. R.	San Juan, P. R.
140334		Sch.	Lula	6	5	43.3	11.0	2.7	13	1878	Crisfield, Md.	Crisfield, Md.
140547		Sch.	Lula	60	57	64.9	21.5	5.8	2	1882	Millbridge, Me.	Bucksport, Me.
141875		Sch.	Lula B.	5	5	27.0	11.6	2.9	2	1900	Horae Island, Fla.	Key West, Fla.
141824		Slp.	Lula Bell	7	6	40.0	13.4	8.0	1	1902	Justusville, Va.	Crisfield, Md.
141352		Lgr.	Lula D.	6	6	35.0	11.8	3.1	1	1894	Little Caillou, La.	Brashear, La.
141630		Slp.	Lula Marlon	8	8	30.0	11.2	5.4	1	1899	Friendship, Me.	Castine, Me.
140789		Sch.	Lula Rea	9	9	55.0	14.1	2.0	6	1885	Cambridge, Md.	Baltimore, Md.
140653		Slp.	Lula Scott	7	7	36.5	10.0	2.2	2	1883	Georges Island, Md.	Chincoteague, Va.
141258		Slp.	Lula and Bertha	11	7	36.5	14.4	4.5	3	1893	Dividing Creek, N. J.	Bridgeton, N. J.
141073		Slp.	Lula and Emma	6	6	44.5	15.4	3.8	5	1900	Pocomoke City, Md.	Crisfield, Md.
15278		Slp.	Lulu	24	23	49.2	18.4	5.0	1	1871	Greenport, N. Y.	Newbern, N. C.
15912		Slp.	Lulu	10	9	36.0	14.0	3.5	2	1873	Glenwood, N. Y.	Bridgeton, Conn.
141289		Sch.	Lulu	6	6	31.6	10.9	2.7	1	1892	Anglesea, N. J.	Tappahannock, Va.
21739		Sch.	Lulu M. Quillin	129	122	106.0	19.1	8.6	3	1863	Hamburg, Pa.	Baltimore, Md.
141410		Sch.	Lulu W. Eppes	81	70	61.8	23.7	6.7	2	1895	Ellsworth, Me.	Ellsworth, Me.
141437		Slp.	Lulu	10	8	41.5	10.5	3.0	2	1896	Timberneck Creek, Va.	Newport News, Va.
15761		Slp.	Luona	9	8	35.5	12.4	3.5	1	1871	New York, N. Y.	Perth Amboy, N. J.
140202		Sch.	Lupton	19	8	35.9	12.5	3.2	1	1876	Hog Island, N. C.	Elizabeth City, N. C.
141234		Sch.	Luray	18	14	59.5	16.3	4.5	2	1892	Oriole, Md.	Cape Charles, Va.
141590		Sch.	Lurena	8	6	41.0	12.0	2.8	1	1899	Smyrna, N. C.	Beaufort, N. C.
140605	J. W. V. K.	Sch. y.	Lurline	49	47	75.0	21.2	6.9	5	1883	San Francisco, Cal.	San Diego, Cal.
140884	K. D. S. N.	lgn.	Lurline	358	336	135.0	34.0	13.0	7	1887	Benicia, Cal.	San Francisco, Cal.
141197		Sch.	Luther Bateman	34	21	56.4	19.3	5.7	5	1891	Bridgeton, N. J.	Bridgeton, N. J.
141167		Sch.	Luther Hornsby	16	9	57.0	15.2	4.3	6	1891	St. Peters, Md.	Crisfield, Md.
140621	K. C. J. W.	Sch.	Luther T. Garretson	572	491	146.0	34.6	15.6	7	1884	Millville, N. J.	Boston, Mass.
141379		Sch.	Luvonia Richard	13	11	46.0	15.0	3.2	1	1885	Mitchell Creek, N. C.	Newbern, N. C.
140450	J. V. F. H.	Sch.	Luzon	1,358	1,182	205.8	40.2	24.0	20	1881	Boston, Mass.	Baltimore, Md.
141642	K. P. T. V.	Sch.	Luzon	545	512	170.0	36.8	12.2	9	1900	Alameda, Cal.	San Francisco, Cal.
14649		Sch.	Lycenia	28	27	49.5	19.3	4.8	1	1850	Westfield, N. Y.	Machias, Me.
141034		Slp.	Lydia	7	7	29.7	11.0	4.4	1	1889	Atlantic City, N. J.	Providence, R. I.
140737		Sch.	Lydia Beauchamp	7	6	47.0	12.3	3.4	2	1884	Somerset County, Md.	Newport News, Va.
140357		Sch.	Lydia Grant	26	24	47.0	17.0	5.2	1	1879	Kennebunk, Me.	Machias, Me.
202484		Slp.	Lydia Iola	7	6	40.4	13.8	3.5	4	1905	Crisfield, Md.	Annapolis, Md.
140723		Slp.	Lydia Jefferson	9	6	37.9	14.4	3.3	2	1884	Cambridge, Md.	Do.
140138	J. R. H. M.	Sch.	Lydia Middleton	197	187	120.0	33.3	9.9	6	1875	Barnegat, N. J.	New York, N. Y.
140377		Slp.	Lydia Van Name	12	11	38.7	16.4	4.4	1	1879	Tottenville, N. Y.	Perth Amboy, N. J.
140694	J. Q. T. N.	Sch.	Lydia H. Roper	321	305	146.0	34.0	10.5	0	1875	Norfolk County, Va.	Norfolk, Va.
141016	K. G. M. Q.	Sch.	Lydia M. Doering	1,224	1,063	204.7	41.1	21.1	9	1899	Bath, Me.	Bath, Me.
140680		Slp.	Lydia M. Post	20	19	43.8	17.6	4.2	1	1887	Keyport, N. J.	Perth Amboy, N. J.
140539		Sch.	Lydia M. Webster	47	45	58.5	21.2	6.1	1	1882	Castine, Me.	Bucksport, Me.
208276	L. B. S. F.	Sch.	Lydia McLehlan Baxter	1,332	1,153	209.2	40.3	21.6	9	1911	Bath, Me.	Bath, Me.
141239	K. L. M. H.	Sch.	Lyman D. Foster	777	692	184.0	39.0	15.4	12	1892	Port Blakeley, Wash.	San Francisco, Cal.
15934		Sch.	Lyman M. Davis	195	185	123.0	27.2	9.4	7	1873	Muskogon, Mich.	Grand Haven, Mich.
141081	K. H. M. Q.	Sch.	Lyman M. Law	1,300	1,154	211.1	40.3	18.1	9	1890	Westhaven, Conn.	New Haven, Conn.
140317		Sch.	Lynn Haven	6	6	49.0	10.6	2.6	5	1878	Crisfield, Md.	Baltimore, Md.
M.												
63047		Slp.	M. Eugenia	7	5	30.6	12.5	3.4	1	1900	St. Simons Mills, Ga.	Savannah, Ga.
91739		Slp.	M. Gardner	14	9	35.7	16.2	4.9	2	1884	Millenlock, Va.	Annapolis, Md.
92682		Sch.	M. Garibaldi	23	15	53.3	19.6	3.9	3	1895	Jordan River, Miss.	New Orleans, La.
90556		Sch.	M. Geoghegan	10	9	50.0	12.0	3.8	2	1873	Dorchester County, Md.	Tappahannock, Va.
200499		Slp.	M. Louise	10	9	33.0	16.8	3.6	2	1903	Dawfuskid Island, S. C.	Beaufort, S. C.
63204	K. R. V. H.	Sch.	M. Turner	816	763	185.0	42.2	15.0	10	1902	Benicia, Cal.	San Francisco, Cal.
91196	J. T. M. V.	Sch.	M. A. Achorn	306	287	127.5	30.9	11.0	6	1879	Rockland, Me.	Mobile, Ala.
91060		Sch.	M. A. Baston	47	45	70.0	18.7	6.7	7	1878	Newburyport, Mass.	Savannah, Ga.
91185		Sch.	M. A. Coulbourn	10	10	56.4	14.3	3.4	6	1879	Somerset County, Md.	Crisfield, Md.
91722		Sch.	M. A. Glover	10	10	52.7	15.6	2.9	1	1884	Cambridge, Md.	Bridgeton, N. J.
91717		Sch.	M. A. Jones	9	5	49.8	13.2	3.2	4	1884	Somerset County, Md.	Crisfield, Md.
92241		Sch.	M. A. Roberts	9	9	53.0	15.0	3.8	3	1890	Solomons Island, Md.	Alexandria, Va.
204639		Sch.	M. A. Shanklin	11	11	46.0	13.3	2.9	1	1907	Smyrna, N. C.	Beaufort, N. C.
92230		Sch.	M. A. Shoniners	38	28	68.5	18.0	5.0	8	1890	Madison, Md.	Baltimore, Md.
92816		Sch.	M. C. Hill	5	5	42.0	11.6	3.1	1	1897	Hunting Quarters, N. C.	Newbern, N. C.
91989		Slp.	M. C. Richardson	7	5	34.6	11.0	2.4	1	1888	Sarahs Creek, Va.	Norfolk, Va.

¹ Formerly schooner Reading Railroad No. 34.

MERCHANT SAILING VESSELS OF THE UNITED STATES—Continued.

Official No.	Signal letters.	Rig.	Name of vessel.	Gross tonnage.	Net tonnage.	Length.	Breadth.	Depth.	Crew.	When built.	Where built.	Home port (where permanent document issues).
						Feet.	Feet.	Feet.				
92935	K. P. B. R.	Sch.	M. D. Cressy.....	2,114	1,884	264.4	43.9	21.6	9	1899	Bath, Me.	Bath, Me.
92452		Sch.	M. E. Chelton.....	23	16	58.4	18.4	4.8	5	1892	Pocomoke City, Md.	Richmond, Va.
91549		Sch.	M. E. Dennis.....	31	30	60.3	18.8	5.7	2	1883	do.	Baltimore, Md.
91087	J. T. B. V.	Sch.	M. E. Eldridge.....	252	240	101.7	30.2	10.8	5	1878	Portsmouth, N. H.	Ilyannls, Mass.
92120		Sch.	M. E. Lokey.....	12	7	51.0	13.7	3.4	2	1859	Somerset County, Md.	Newport News, Va.
92603		Sch.	M. G. Walstein.....	16	9	47.0	16.0	4.0	1	1894	Roanoke Island, N. C.	Elizabeth City, N. C.
92579		Sch.	M. I. Wilcox.....	41	41	76.4	16.5	5.5	3	1894	Chaumont, N. Y.	Cape Vincent, N. Y.
93268		Sch.	M. J. Daugherty.....	17	17	49.0	17.2	5.2	5	1902	Crisfield, Md.	Crisfield, Md.
92573		Sch.	M. J. Fitzsimmons.....	39	39	58.6	21.3	4.8	3	1894	Tottenville, N. Y.	New York, N. Y.
91728		Sch.	M. J. Leo.....	28	27	65.5	18.0	4.0	2	1884	Norfolk, Va.	Norfolk, Va.
17246		Sch.	M. J. Sewall.....	44	42	58.8	18.5	6.0	2	1860	Boothbay, Me.	Machias, Me.
90639	J. P. Q. D.	Sch.	M. K. Rawley.....	302	287	125.0	32.0	10.4	6	1874	St. George, Me.	St. George, Me.
92491		Sch.	M. L. Clark.....	23	15	54.2	18.0	4.4	3	1893	New Orleans, La.	Tampa, Fla.
92182		Sch.	M. M. Davis.....	9	9	55.6	15.3	3.5	3	1890	Solomons Island, Md.	Crisfield, Md.
90079	J. H. D. L.	Slp.	M. M. Hamilton.....	111	105	84.8	20.2	7.2	4	1869	Harpwell, Me.	Portland, Me.
91726		Slp.	M. M. Travers.....	10	9	43.5	15.0	3.1	5	1884	Taylors Island, Md.	Baltimore, Md.
92312		Slp.	M. S. Quay.....	12	11	38.4	15.4	4.2	2	1891	Atlantic City, N. J.	Somers Point, N. J.
202789		Slp.	M. S. Quay II.....	17	12	60.0	16.0	4.9	3	1906	do.	do.
91908		Slp.	M. V. I.....	9	8	29.5	13.7	4.0	2	1887	Noank, Conn.	Bridgeport, Conn.
200252		Slp.	M. W. Trefethen.....	10	6	33.6	11.6	5.3	2	1904	Cape Elizabeth, Me.	Portland, Me.
91469	J. W. H. B.	Sch.	M. V. B. Chase.....	457	350	143.3	35.5	12.5	6	1882	Bath, Me.	New York, N. Y.
92352		Sch.	M. D. and Bella Mulford.....	30	18	55.2	19.1	5.5	9	1891	Bridgeton, N. J.	Bridgeton, N. J.
76061		Sch.	Mabel.....	27	26	60.0	20.0	4.5	3	1879	Berkeley, Va.	Norfolk, Va.
91315		Sch.	Mabel.....	40	37	54.0	17.7	6.8	1	1881	Millbridge, Me.	Machias, Me.
91661		Slp.	Mabel.....	12	11	42.0	16.3	3.8	2	1884	Bayport, N. Y.	Crisfield, Md.
91715		Sch.	Mabel.....	51	48	70.2	21.9	6.3	3	1884	Baltimore, Md.	Baltimore, Md.
92439		Slp.	Mabel.....	7	6	26.4	10.3	5.4	1	1892	Bremen, Me.	Vinalhaven, Me.
93069		Slp.	Mabel.....	6	6	38.2	13.7	2.6	2	1900	Cambridge, Md.	Baltimore, Md.
93543	K. S. F. J.	Sch.	Mabel Gale.....	762	619	183.5	39.4	15.0	11	1902	Port Blakeley, Wash.	San Francisco, Cal.
135497		Slp.	Mabel Jewell.....	6	6	30.0	14.0	2.9	1	1881	Bellport, N. Y.	Patchogue, N. Y.
92750		Slp.	Mabel Somers.....	5	5	36.5	12.0	3.0	4	1896	Crisfield, Md.	Crisfield, Md.
91080		Sch.	Mabel C. Snow.....	15	14	41.2	15.0	3.7	1	1878	Camden, Me.	Deer Isle, Me.
92498	K. L. P. T.	Sch.	Mabel D. Hines.....	126	92	94.6	24.2	10.4	17	1833	Essex, Mass.	Glooucester, Mass.
92718	K. M. Q. J.	Sch.	Mabel E. Goss.....	95	83	78.5	25.9	8.0	3	1890	Port Greville, Nova Scotia	Boston, Mass.
92310		Sch.	Mabel E. Judlin.....	46	31	68.5	23.4	4.8	5	1891	Handsboro, Miss.	Gulfport, Miss.
91819		Sch.	Mabel E. Lore.....	10	10	43.6	15.6	4.2	4	1885	Bridgeton, N. J.	Wilmington, Del.
92376	K. J. V. Q.	Bkn.	Mabel I. Meyers.....	750	668	165.4	34.5	17.3	10	1891	Searsport, Me.	Searsport, Me.
91199	J. T. N. D.	Sch.	Mabel L. Phillips.....	960	838	172.8	40.1	17.4	2	1879	Bath, Me.	New York, N. Y.
90046		Sch.	Mabel and Edith.....	48	46	64.0	23.0	5.1	2	1868	San Francisco, Cal.	San Francisco, Cal.
92691	K. M. P. Q.	Sch.	Mabel and Ruth.....	190	166	125.3	23.8	7.6	3	1896	Bethel, Del.	Seaford, Del.
93027		Sch.	Mabelle E. Leavitt.....	21	19	47.6	15.2	7.1	6	1907	Bristol, Mo.	Boston, Mass.
204365	K. W. O. C.	Sch.	Macungie.....	956	869	193.2	35.0	17.6	4	1907	Noank, Conn.	Philadelphia, Pa.
91116	J. T. G. D.	Slp.	McLaurin.....	1,374	1,312	200.8	39.0	24.0	15	1879	Newburyport, Mass.	San Francisco, Cal.
92966		Sch.	McLean.....	13	9	47.6	14.3	3.3	2	1899	Little River, Ia.	Mobile, Ala.
93006	K. R. W. Q.	Slp.	Madeleine.....	463	394	147.6	34.3	12.1	6	1902	Phillipsburg, Mo.	New York, N. Y.
201448		Slp.	Madelene.....	6	6	28.5	11.5	3.0	1	1904	Anclote, Fla.	Cedar Keys, Fla.
201023		Slp.	Madge.....	7	7	37.7	13.2	3.2	1	1904	Patchogue, N. Y.	Patchogue, N. Y.
92429		Sch.	Madge A. Burke.....	7	7	45.2	11.4	2.6	3	1892	Punta Gorda, Fla.	Key West, Fla.
90158		Sch.	Maggie.....	23	22	48.0	17.6	4.5	2	1870	Westerly, R. I.	Ilyannls, Mass.
95251	J. N. R. Q.	Sch.	Maggie.....	229	182	103.0	30.5	9.0	5	1873	Rondout, N. Y.	Baltimore, Md.
90717		Sch.	Madonna.....	78	72	79.0	24.4	6.2	4	1871	Milwaukee, Wis.	Milwaukee, Wis.
93320		Sch.	Maander.....	6	6	34.0	9.7	2.7	2	1901	Key Largo, Fla.	Sag Harbor, N. Y.
17273		Sch.	Maggie.....	17	17	50.4	14.0	2.1	3	1867	Swansboro, N. C.	Charleston, S. C.
17941		Slp.	Maggie.....	8	7	35.2	11.4	2.9	2	1866	Worcester County, Md.	Chincoteague, Va.
90276		Sch.	Maggie.....	72	60	87.0	23.9	5.9	3	1871	Dorchester County, Md.	Baltimore, Md.
90538		Slp.	Maggie.....	7	7	36.2	13.0	3.1	2	1873	Annapolis, Md.	do.
91071		Sch.	Maggie.....	43	41	50.4	20.1	7.1	2	1878	Boston, Mass.	Boston, Mass.
91115		Sch.	Maggie.....	8	8	48.3	12.5	3.0	2	1878	Easton, Md.	Annapolis, Md.
92146		Sch.	Maggie.....	8	8	32.4	12.6	3.8	1	1889	Scranton, Miss.	Tampa, Fla.
92946		Slp.	Maggie.....	10	6	32.8	12.1	4.6	1	1891	Alna, Me.	Bath, Me.
93184		Slp.	Maggie.....	7	6	43.0	13.5	3.0	1	1901	Hopkins, Va.	Crisfield, Md.
93311		Sch.	Maggie.....	12	6	37.6	15.6	3.5	4	1902	Pensacola, Fla.	Gulfport, Miss.
93325		Sch.	Maggie.....	8	8	44.0	12.7	2.5	1	1902	Smyrna, N. C.	Beaufort, N. C.
93212		Sch.	Maggie Andrews.....	9	7	47.0	13.6	3.1	1	1901	Wit, N. C.	do.
204412		Slp.	Maggie Heaman.....	9	5	40.0	15.5	2.7	1	1906	Wysocling, N. C.	Manteo, N. C.
92835		Sch.	Maggie C.....	32	27	63.0	18.0	4.9	3	1895	Drawbridge, Md.	Baltimore, Md.
92978		Sch.	Maggie C.....	7	5	39.0	13.7	3.0	1	1899	Gulfport, Va.	Alexandria, Va.
90822		Sch.	Maggie Clarke.....	36	26	62.0	20.5	5.7	10	1875	Baltimore, Md.	Crisfield, Md.
17280		Sch.	Maggie D.....	9	5	35.0	12.0	3.0	3	1867	Bridgeton, N. J.	Bridgeton, N. J.
91827		Sch.	Maggie Daniels.....	21	12	63.3	16.5	4.4	4	1886	Mauricetown, N. J.	do.
90636	J. P. N. C.	Sch.	Maggie Ellen.....	217	185	110.0	28.8	8.6	4	1874	Cape Elizabeth, Me.	Portland, Me.
92983		Sch.	Maggie F.....	12	7	44.8	15.8	3.0	2	1896	Logtown, Miss.	New Orleans, La.
93320		Slp.	Maggie Florence.....	6	6	39.5	13.3	2.9	4	1902	Hopkins, Va.	Crisfield, Md.
90922		Sch.	Maggie J.....	5	7	38.4	14.0	3.0	4	1876	Kinnekeet, N. C.	do.
93329		Sch.	Maggie K.....	37	27	57.9	21.9	4.1	3	1902	Biloxi, Miss.	Gulfport, Miss.
92061		Sch.	Maggie Lee.....	6	6	40.0	10.2	3.1	1	1888	Fishneck, Va.	Newport News, Va.
93280		Slp.	Maggie Lee.....	8	6	38.5	14.5	3.2	1	1901	Pungoteague, Va.	Washington, D. C.

1 Formerly schooner Joseph Allen.
2 Formerly sloop Elmora H.

3 Formerly British schooner Lizzie B.
4 Formerly schooner Henry H. Pitts.

MERCHANT SAILING VESSELS OF THE UNITED STATES—Continued.

Official No.	Signal letters.	Rtg.	Name of vessel.	Gross tonnage.	Net tonnage.	Length.	Breadth.	Depth.	Crew.	When built.	Where built.	Home port (where permanent document issues).
93354		Slp.	Maggio Lee	10	8	51.0	16.0	3.8	1	1903	Pocomoke City, Md.	Crisfield, Md.
207836		Slp.	Maggio Lee	5	5	36.6	11.6	2.9	1	1908	Inverness, Md.	Cape Charles, Va.
91835		Sch.	Maggio Marshall	17	11	51.0	16.0	4.0	2	1883	Crisfield, Md.	Alexandria, Va.
93128		Slp.	Maggio May	9	7	32.8	13.6	3.0	1	1901	Harris Neck, Ga.	Savannah, Ga.
91718		Slp.	Maggio Mitchell	9	8	32.7	14.5	3.0	1	1884	Black Island, S. C.	Charleston, S. C.
92038		Sch.	Maggio Pearl	10	0	56.6	14.0	2.6	3	1888	Hollands Island, Md.	Crisfield, Md.
200326		Slp.	Maggio Ruth	7	6	39.0	13.5	3.0	1	1903	Chesconnessex, Va.	Do.
91192		Sch.	Maggio Sutphen	16	9	41.8	14.4	4.5	1	1879	Port Republic, N. J.	Norfolk, Va.
90659	J. P. T. M.	Sch.	Maggio Todd	136	129	103.0	26.8	8.3	4	1873	Calais, Me.	Calais, Me.
91729		Sch.	Maggio C. Lawrence	10	9	58.0	15.2	3.1	1	1884	Monte, Md.	Annapolis, Md.
90843		Sch.	Maggio F. Corbitt	31	24	57.0	19.9	4.0	2	1875	Newtown, Md.	Seaford, Del.
91534		Sch.	Maggio E. Davls.	44	31	66.5	21.3	6.1	3	1883	Baltimore, Md.	Richmond, Va.
92990		Sch.	Maggio E. Davls.	10	9	51.0	16.3	3.9	2	1899	Hatteras, N. C.	Beaufort, N. C.
92180		Slp.	Maggio E. Jlines	8	8	31.0	13.8	3.2	1	1890	Keyport, N. J.	Perth Amboy, N. J.
92333		Sch.	Maggio E. Smith	10	9	51.0	14.3	3.4	2	1891	St. Peters, Md.	Tappahannock, Va.
92149		Sch.	Maggio G. H.	6	6	31.4	12.2	2.6	1	1889	Indianola, Tex.	Port Lavaca, Tex.
91637		Slp.	Maggio K. Moler	10	9	38.7	14.2	3.3	0	1883	Cambridge, Md.	Crisfield, Md.
92522		Sch.	Maggio S. Myers	24	14	50.0	18.1	5.2	5	1893	Bridgeton, N. J.	Bridgeton, N. J.
17699		Sch.	Maggio V. Hartman	35	34	57.0	22.0	4.4	1	1867	San Francisco, Cal.	San Francisco, Cal.
93124		Sch.	Maggio W. Wade	9	9	43.6	13.4	2.4	1	1901	Morehead City, N. C.	Beaufort, N. C.
92675		Sch.	Maggio and Ruth	7	5	42.0	10.8	2.4	2	1895	Dorchester, N. J.	Bridgeton, N. J.
90372		Sch.	Magic	50	48	70.0	20.8	6.2	8	1870	City Island, N. Y.	Key West, Fla.
91800		Slp.	Magic	10	9	43.1	14.9	3.2	3	1885	Dorchester County, Md.	Baltimore, Md.
92746		*Sch.	MAGNA	3,259	3,124	332.0	44.2	22.3	9	1896	Chicago, Ill.	Duluth, Minn.
91496		Sch.	Magnet	5	5	41.1	10.0	2.7	3	1882	Crisfield, Md.	Crisfield, Md.
92192		Slp.	Magnet	5	12	33.9	13.5	5.6	2	1882	Boston, Mass.	Boston, Mass.
91497		*Sch.	Magnetic	1,946	1,770	264.0	38.5	22.4	7	1882	Cleveland, Ohio	Cleveland, Ohio
90015		Sch.	Magnolia	47	44	61.0	22.0	4.5	1	1869	San Francisco, Cal.	San Francisco, Cal.
90939		Sch.	Magnolia	10	9	38.1	12.1	3.4	1	1876	Hunting Quarters, N. C.	Newbern, N. C.
91571		Sch.	Magnolia	51	48	66.3	22.8	5.9	3	1883	Cambridge, Md.	Baltimore, Md.
92998		Sch.	Magnolia	16	15	40.3	15.0	6.1	3	1889	Gloucester, Mass.	Salem, Mass.
92496		Sch.	Magnolia	46	44	64.9	20.3	5.1	4	1893	Key West, Fla.	Key West, Fla.
93078		J.gr.	Magnolia	5	5	33.6	11.6	2.6	1	1900	Morgan City, La.	Brashear, La.
203028	K. V. H. R.	*Sch.	MAGNOLIA	681	663	171.0	31.0	15.0	6	1906	Camden, N. J.	Port Arthur, Tex.
200778	K. T. B. C.	Sch.	Magnus Manson	1,751	1,526	223.0	43.2	22.0	8	1904	Bath, Me.	New Haven, Conn.
92481		Sch.	Magnifre	9	9	49.0	16.3	3.3	2	1892	Northumberland Co., Va.	Newport News, Va.
91911		Sch.	Mahala Frances	8	7	42.6	12.4	3.0	2	1865	New Orleans, La.	Mobile, Ala.
92611	K. M. G. H.	*Sch.	Mahanoy	855	823	192.3	34.7	16.0	3	1894	Noank, Conn.	Philadelphia, Pa.
206345		Slp. y.	Mah-Pe	18	18	48.6	11.5	4.8	5	1909	Terminal Island, Cal.	Los Angeles, Cal.
93110	K. Q. P. W.	Sch.	Mahuakona	738	653	182.5	38.5	14.5	10	1901	Huquiam, Wash	San Francisco, Cal.
92894		*Sch.	MAIA	3,804	3,442	376.0	48.2	22.4	10	1898	Chicago, Ill.	Duluth, Minn.
90539		Sch.	Maid of Erin	30	17	58.5	19.0	5.7	6	1873	Baltimore, Md.	Wilmington, Del.
91507	J. W. Q. C.	Sch.	Maid of Orleans	180	171	110.2	29.5	9.8	7	1882	San Francisco, Cal.	Port Townsend, Wash.
17908		Slp.	Maid of the Mist	6	5	29.3	11.7	2.0	1	1868	Galveston, Tex.	Galveston, Tex.
91160		Sch.	Maid of the Mist	15	15	41.2	14.9	4.2	1	1879	Franklin, Me.	Savannah, Ga.
92844		Sch.	MAIDA	3,474	3,210	375.2	46.2	22.5	9	1898	West Superior, Wis	Duluth, Minn.
17275		Slp.	Mall	13	8	38.8	14.9	4.3	6	1846	Camden, N. J.	Bridgeton, N. J.
18415		Sch.	Malne	25	12	42.6	18.5	4.0	0	1865	Leesburg, N. J.	Do.
91861	K. D. M. P.	Sch.	Malne	190	181	105.4	28.0	8.5	6	1886	Bath, Me.	Washington, D. C.
92644		Cat.	Majel	0	5	25.2	11.5	3.5	1	1895	Montum Beach, Mass.	Edgartown, Mass.
93182		Sch.	Majestic	26	25	67.3	19.6	5.5	2	1901	Falmouth, Md.	Alexandria, Va.
92206	K. H. J. D.	Sch.	Major McKands	984	873	184.2	37.9	12.1	7	1890	East Deering, Me.	Portland, Me.
91808		Sch.	Major Todd	10	9	50.3	13.7	2.9	6	1885	Somerset County, Md.	Tappahannock, Va.
93264	K. R. Q. P.	Ikkn.	Makawell	899	821	194.0	39.5	17.5	11	1902	Oakland, Cal.	San Francisco, Cal.
92694		Sch.	Maksoutoff	64	57	74.5	22.7	7.9	8	1896	Bencla, Cal.	Tacoma, Wash.
93011	K. P. S. D.	Sch.	Malcoln Baxter, Jr.	1,732	1,479	228.3	45.0	20.8	9	1900	Camden, Me.	Perth Amboy, N. J.
93351		Sch.	Mallard	16	15	38.3	15.4	2.7	2	1902	Port Orange, Fla.	Key West, Fla.
202250		Sch.	Malroe	12	10	41.1	13.6	4.4	3	1905	Unalakleet, Alaska	Nome, Alaska
92837		*Sch.	MALTRA	2,137	2,132	302.0	40.2	19.0	8	1895	Chicago, Ill.	Duluth, Minn.
91874		Sch.	Malvern	26	25	47.0	16.4	4.0	5	1886	Norfolk County, Va.	Norfolk, Va.
92924	K. N. W. M.	*Sch.	Malvern	844	745	185.4	35.3	16.2	3	1899	Bath, Me.	Perth Amboy, N. J.
200536		Sch.	Malvina	17	16	43.0	15.8	4.4	3	1903	Key West, Fla.	Key West, Fla.
92404		Sch.	Malvina S. Anderson	43	28	73.2	23.3	4.3	5	1892	Handshoro, Miss	Gulfport, Miss.
92420		Sch.	Mamie	11	11	36.7	14.7	3.4	3	1892	Bagdad, Fla.	Key West, Fla.
91862		Slp.	Mamie Ellen	10	9	37.6	14.6	3.4	2	1886	Sharptown, Md.	Norfolk, Va.
93337		Slp.	Mamie Lee	7	6	39.0	12.2	3.4	1	1902	Bayford, Va.	Cape Charles, Va.
207920		Slp.	Mamie Mister	23	18	56.2	18.4	4.8	6	1910	Champ, Md.	Crisfield, Md.
91208		Sch.	Mamie A. D.	12	11	45.9	15.4	3.8	2	1880	Madisonville, La.	Gulfport, Miss.
92706		Sch.	Mamie C. Daniels	9	6	43.8	11.4	2.8	1	1896	Morehead City, N. C.	Beaufort, N. C.
93252		Slp.	Mamie E. McClain	6	6	26.7	10.5	5.8	1	1902	Bremen, Me.	Waldoboro, Me.
91737		Slp.	Mamie F. Robinson	9	0	39.2	14.3	3.5	3	1884	Taylor's Island, Md.	Baltimore, Md.
91716		Cat.	Mamie and Kittle	6	5	30.5	13.2	3.0	1	1883	Patchogue, N. Y.	Patchogue, N. Y.
91177		Cat.	Mamy Rosa	5	5	28.0	12.5	2.0	0	1879	Do.	Do.
202576	K. V. C. Q.	*Sch.	Manataway	721	623	177.0	35.0	14.2	3	1905	Noank, Conn.	Philadelphia, Pa.
17171		Sch.	Manaway	63	60	68.5	23.3	5.8	3	1867	Camden, N. J.	Tappahannock, Va.
9660	J. G. W. L.	Sch.	Manchester and Hudson	176	167	105.6	27.9	8.5	5	1869	Hartford, Conn.	Albany, N. Y.
92696		*Sch.	MANDA	3,256	3,121	352.6	44.2	22.3	9	1896	Chicago, Ill.	Duluth, Minn.

1 Formerly Lighthouse schooner Corinne.

2 Formerly schooner N. R. Godfrey.

* Formerly schooner ^a Fannie G. Warner.

^b Gill and Baird.

MERCHANT SAILING VESSELS OF THE UNITED STATES—Continued.

Official No.	Signal letters.	Rtg.	Name of vessel.	Gross tonnage.	Net tonnage.	Length.	Breadth.	Depth.	Crew.	When built.	Where built.	Home port (where permanent document issues).
						Feet.	Feet.	Feet.				
201689	K. T. P. Q.	Shp.	MANGA REVA	2,214	2,052	284.5	42.5	24.7	25	1801	Glasgow, Scotland	New York, N. Y.
93348		Sch.	Mangrove	8	6	42.0	14.0	3.0	1	1902	Wit, N. C.	Beaufort, N. C.
93247		Sch.	Manhattan	112	70	98.6	24.0	10.8	23	1902	Gloucester, Mass.	Boston, Mass.
16840		Slp.	Manhattan	36	26	56.0	21.5	5.0	2	1852	Brooklyn, N. Y.	New York, N. Y.
93165	K. R. C. J.	*Sch.	Manhattan	955	866	105.0	35.0	17.6	4	1901	Noank, Conn.	Philadelphia, Pa.
91595		Sch.	Manie Hall	11	10	51.4	13.8	3.4	1	1883	Somerset County, Md.	Newport News, Va.
91643	K. C. B. M.	Sch.	Manie Saunders	279	234	125.0	32.0	8.6	5	1883	Marshallville, N. J.	Mount Desert Ferry, Me.
92818		Slp.	Manie B. Bradshaw	9	0	47.0	15.8	3.1	3	1897	Hopewell, Md.	Crisfield, Md.
92547		Sch.	Manie T. Venable	10	9	53.0	14.1	3.0	5	1893	Fairmount, Md.	Do.
91500		Sch.	Manie W. Bradshaw	41	28	67.0	22.4	6.0	2	1882	Somerset County, Md.	Baltimore, Md.
92921	K. N. V. S.	Sch.	Manilla	731	647	182.1	39.8	14.7	9	1899	North Bend, Ore.	San Francisco, Cal.
92950		*Sch.	MANILA	5,039	4,667	436.0	50.2	24.5	11	1899	Chicago, Ill.	Duluth, Minn.
92835		Sch.	Manltee	12	8	45.3	14.3	3.2	1	1897	Wit, N. C.	Beaufort, N. C.
92728		Sch. y.	Manltoo	31	29	52.3	10.3	6.7	3	1896	Cleveland, Ohio	Cleveland, Ohio
202621		Sch.	Manly	10	10	45.6	13.2	2.4	1	1905	Smyrna, N. C.	Beaufort, N. C.
92259	K. L. C. M.	Bkn.	Mannie Swan	776	648	166.0	36.1	18.5	9	1892	Camden, Me.	New York, N. Y.
92251		Sch.	Manteo	7	6	43.3	10.8	2.8	1	1890	Smyrna, N. C.	Beaufort, N. C.
201213		Slp. y.	Manzanita	7	6	28.5	11.8	3.7	1	1904	Tacoma, Wash.	Port Townsend, Wash.
92828	K. N. F. V.	*Sch.	Maple Hill	911	843	194.4	34.8	17.6	4	1897	Noank, Conn.	Philadelphia, Pa.
207927		Slp.	Mar Azul	6	6	22.4	9.7	5.0	3	1910	Culebra Island, P. R.	San Juan, P. R.
204411		Slp.	Marbaker	10	9	41.8	12.8	3.4	1	1907	Georgetown, S. C.	Georgetown, S. C.
92878		Sch.	Marblehead	15	8	48.0	14.6	3.2	1	1898	Smyrna, N. C.	Newbern, N. C.
92648		Cat.	Marcella	6	6	27.3	12.5	3.8	1	1895	Atlantic City, N. J.	Tuckertown, N. J.
91707		Slp.	March	9	9	33.9	13.8	3.7	2	1884	Princess Bay, N. Y.	New York, N. Y.
209057		Slp.	March Gale	6	5	38.0	12.2	2.7	3	1906	Hunting Creek, Va.	Crisfield, Md.
93063	K. R. D. V.	Slp. y.	Marchlones	31	25	54.0	15.6	6.0	2	1900	Bristol, R. I.	Tuckertown, N. J.
92638		*Sch.	MARCIA	2,237	2,132	302.0	40.2	19.6	8	1895	Chicago, Ill.	Duluth, Minn.
91566		Sch.	Marcia Bailey	73	69	73.0	22.0	6.4	3	1883	Columbia Falls, Me.	Machias, Me.
93190		Slp.	Marcie	7	7	39.6	14.0	2.8	5	1901	Oxford, Md.	Bridgeton, N. J.
92943		Slp.	Marcus	7	7	42.0	14.3	3.4	2	1899	Fairmount, Md.	Alexandria, Va.
90914		Sch.	Marcus L. Godfrey	24	16	52.0	17.8	4.9	5	1876	Dorchester, N. J.	Bridgeton, N. J.
201514	K. T. L. R.	Sch.	Marcus L. Urann	1,899	1,576	251.7	44.3	24.1	10	1904	Phippsburg, Me.	Boston, Mass.
90146		Sch.	Marcus L. Ward	62	50	70.0	23.0	6.0	3	1870	Newark, N. J.	Perth Amboy, N. J.
90683		Sch.	Marengo	648	615	189.0	32.0	13.4	8	1873	Milwaukee, Wis.	Erle, Pa.
200124		Sch.	Margaritha L. P.	24	15	50.0	19.0	3.9	3	1903	Bonfouca, La.	New Orleans, La.
90067	J. G. W. D.	Sch.	Margaret	117	111	82.7	27.4	7.5	4	1869	Cherryfield, Me.	Machias, Me.
93004		*Sch.	Margaret	228	205	112.8	30.0	9.5	6	1900	Wilmington, Del.	San Juan, P. R.
93032		Sch.	Margaret	115	79	94.2	24.9	9.8	18	1900	Essex, Mass.	Gloucester, Mass.
93097		*Sch.	Margaret	288	262	123.4	31.0	10.0	3	1900	Wilmington, Del.	Philadelphia, Pa.
201018		Slp. y.	Margaret	18	13	45.0	12.4	6.1	2	1904	Bristol, R. I.	New York, N. Y.
209195		Ywl. y.	Margaret	13	13	34.0	11.7	5.0	2	1908	Traverse City, Mich.	Grand Haven, Mich.
90149		Sch.	Margaret Ann	51	49	66.0	23.5	5.1	2	1870	Yonkers, N. Y.	Cold Spring, N. Y.
91033		Sch.	Margaret Ann	8	7	36.6	15.2	3.6	1	1877	Edenton, N. C.	Manteo, N. C.
92117		Sch.	Margaret C.	58	55	69.0	25.0	5.0	2	1889	San Francisco, Cal.	San Francisco, Cal.
202867		Sch.	Margaret D.	18	10	56.2	17.4	3.6	5	1905	Biloxi, Miss.	New Orleans, La.
202597		Sch.	Margaret Dillon	77	48	80.6	21.5	10.6	21	1905	Essex, Mass.	Boston, Mass.
91100		Sch.	Margaret Dora	8	8	50.0	11.4	2.8	4	1878	Smiths Island, Md.	Crisfield, Md.
201067	K. T. F. G.	Sch.	Margaret Haskell	2,114	1,870	252.3	48.0	20.5	12	1904	Camden, Me.	Boston, Mass.
17970		Sch.	Margaret Jane	7	7	40.0	12.5	2.7	2	1868	Bon Secour, Ala.	Mobile, Ala.
201378	K. T. J. G.	Sch.	Margaret Thomas	1,427	1,161	201.1	40.7	19.6	11	1904	Thomaston, Me.	Boston, Mass.
93162		Sch.	Margaret A. Travers	37	37	71.3	21.3	6.0	4	1901	Salisbury, Md.	Baltimore, Md.
92556	K. L. T. Q.	Sch.	Margaret B. Roper	414	357	148.1	36.1	10.4	7	1893	Bath, Me.	New York, N. Y.
96089	K. H. V. M.	Sch.	*Margaret B. Rouss	701	671	158.3	35.5	18.0	8	1890	Harrington, Me.	Do.
207405		*Sch.	Margaret M. Donohue	696	655	199.3	32.1	11.7	2	1910	Elkton, Md.	Philadelphia, Pa.
200863	K. T. C. D.	Sch.	Margaret M. Ford	365	291	132.0	34.5	11.7	5	1904	Vinalhaven, Me.	Boston, Mass.
93240		Sch.	Margaret P. Dennis	26	25	65.5	20.7	5.7	2	1902	Pocomoko City, Md.	Crisfield, Md.
90440		Sch.	Margaret and F. Moore	42	30	69.5	22.7	5.7	3	1872	James Island, Md.	Annapolis, Md.
93145		Slp.	Margareto	15	15	49.6	15.8	4.6	4	1901	Pocomoko City, Md.	Crisfield, Md.
92076	K. G. F. M.	Sch.	Margareto (whaling)	138	107	92.2	22.7	8.8	23	1889	Essex, Mass.	New Bedford, Mass.
91379		Sch.	Margoe E. Laird	18	17	56.3	15.4	4.0	7	1881	Crisfield, Md.	Crisfield, Md.
93175		Sch.	Margie Estelle	15	11	65.0	16.2	4.4	2	1901	Orleto, Md.	Cape Charles, Va.
93315		Slp.	Margie S.	6	6	37.0	12.8	3.2	4	1902	Orleto, Md.	Crisfield, Md.
90748		Sch.	Margie Smith	61	38	74.5	22.2	7.7	12	1875	Bristol, Me.	Gloucester, Mass.
91569	K. B. J. V.	Sch.	Marguerite	108	81	68.0	23.5	8.4	7	1888	Essex, Mass.	Boston, Mass.
92001	K. F. G. B.	Sch. y.	Marguerite	76	65	66.7	20.2	10.7	10	1888	Boston, Mass.	New York, N. Y.
92139	K. G. Q. L.	Sch.	Marguerite	1,553	1,407	234.6	46.0	20.8	10	1891	Bath, Me.	Fall River, Mass.
92296		Slp.	Marguerite	10	9	35.0	14.3	3.5	1	1899	New Haven, Conn.	Newport, R. I.
92636		Slp.	Marguerite	7	7	29.8	10.7	6.2	1	1895	North Haven, Me.	Rockport, Me.
92967		Cat.	Marguerite	7	7	28.0	11.4	3.6	1	1897	Atlantic City, N. J.	Tuckertown, N. J.
206466		Slp.	Marguerite	7	7	38.6	11.9	2.8	1	1908	East Moriches, N. Y.	Patchogue, N. Y.
92927		Sch.	Marguerite G.	8	7	40.7	13.5	3.5	2	1899	Bon Secour, Ala.	Mobile, Ala.
206136		Slp.	Margurite	7	7	32.3	13.6	2.9	2	1910	Port Royal, S. C.	Beaufort, S. C.
91146		Sch.	Maria	64	61	70.0	25.3	6.0	3	1879	Newark, N. J.	New York, N. Y.
91996		Sch.	Maria	24	23	58.8	16.0	4.8	2	1888	St. Michaels, Md.	Annapolis, Md.
92807		Slp.	Maria	6	6	30.0	11.6	4.2	2	1894	Bayridge, N. Y.	Somers Point, N. J.
92657		Slp.	Maria	6	6	31.6	10.7	3.3	1	1894	Seattle, Wash.	Wrangell, Alaska.
206650		Slp.	Maria Amparo	19	19	48.0	17.5	6.0	4	1908	Mayaguez, P. R.	San Juan, P. R.

1 Formerly British bark Pyrenees.

2 Formerly barkentine Herbert Fuller.

MERCHANT SAILING VESSELS OF THE UNITED STATES—Continued.

Official No.	Signal letters.	Rlg.	Name of vessel.	Gross tonnage.	Net tonnage.	Length.	Breadth.	Depth.	Crew.	When built.	Where built.	Home port (where permanent document issues).
						Feet.	Feet.	Feet.				
93232		Slp.	Marla Artau	18	18	39.0	12.0	6.0	3	1891	San Juan, P. R.	San Juan, P. R.
91491		Sch.	Maria Avery	17	17	56.7	16.5	4.6	6	1882	Pocomoke City, Md.	Crisfield, Md.
91639		Slp.	Maria D.	12	11	36.0	15.0	3.8	5	1853	Springs, N. Y.	Sag Harbor, N. Y.
204521		Slp.	Marla Dolores	7	7	40.0	14.0	5.5	3	1909	Ponce, P. R.	San Juan, P. R.
90059		Sch.	Maria L. Davis	61	58	72.3	22.5	6.9	2	1869	Greenport, N. Y.	Castine, Me.
92202	K. H. J. Q.	Sch.	Maria O. Teel	1,125	982	197.9	40.2	18.9	8	1890	Newburyport, Mass.	Boston, Mass.
17604		Sch.	Marian	56	81	78.0	20.1	6.1	3	1880	Millville, N. J.	Greenport, N. Y.
206091	K. W. V. N.	Sch. y.	Marian	39	34	60.5	18.6	7.7	1	1909	San Francisco, Cal.	San Francisco, Cal.
92741		Slp.	Marie	8	5	41.7	13.5	3.2	4	1896	Inverness, Md.	Crisfield, Md.
92823		Sch.	Marie	74	66	81.6	24.1	6.4	1	1897	Sharptown, Md.	Philadelphia, Pa.
207948		Sch.	Marie	7	7	30.6	11.3	4.5	1	1909	Afognak, Alaska	Cordova, Alaska
91303		Sch.	Mario Chevallier	48	46	57.5	25.2	4.5	2	1881	San Francisco, Cal.	San Francisco, Cal.
92928		Slp.	Marie McDowell	7	7	42.6	13.8	3.0	1	1899	Pocomoke City, Md.	Tappahannock, Va.
92821		Slp.	Marie Somers	7	7	40.1	13.7	3.0	3	1897	Crisfield, Md.	Crisfield, Md.
17103		Sch.	Marietta	12	11	44.0	13.6	3.8	2	1840	Beaufort, N. C.	Newbern, N. C.
90022		Slp.	Marietta	11	11	36.5	15.2	3.8	1	1868	Islip, N. Y.	New York, N. Y.
93202		Slp. y.	Mariette	24	24	50.0	15.4	7.2	2	1901	Gloucester, Mass.	Boston, Mass.
207608		Slp. y.	Marigold	22	19	52.4	13.5	7.1	3	1910	Boston, Mass.	New York, N. Y.
92662		Sch.	Marilla M. Jones	26	24	55.0	16.5	4.4	2	1888	Pocomoke City, Md.	Newport News, Va.
92353		Cat.	Marina B.	6	6	29.8	13.1	3.3	1	1891	Patchogue, N. Y.	Patchogue, N. Y.
91770		Sch.	Marina Marsicano	21	20	55.0	16.0	4.0	1	1885	San Francisco, Cal.	San Francisco, Cal.
93305		Slp.	Marion	6	6	26.0	6.4	5.0	2	1901	Culebra, P. R.	San Juan, P. R.
16846		Sch.	Marion	73	69	81.0	23.0	5.6	4	1848	Kingston, N. Y.	Norfolk, Va.
92532		Slp.	Marion	11	5	37.5	15.5	4.3	1	1893	Bellport, N. Y.	Annapolis, Md.
92948	K. P. D. N.	*Sch.	Marion	954	865	193.6	35.0	17.6	4	1899	Noank, Conn.	Philadelphia, Pa.
93254		Slp.	Marion	33	24	55.0	20.1	4.0	4	1902	Phillipsburg, Me.	Boston, Mass.
200645		Sch.	Marion	17	17	37.7	14.8	4.5	1	1904	Brunswick, Ga.	Savannah, Ga.
200647	K. S. V. W.	*Sch.	Marion	693	684	175.1	28.6	18.8	2	1868	Dundee, Scotland	New York, N. Y.
201363		Slp.	Marion	8	8	32.0	13.7	3.0	2	1904	Bridgeport, Conn.	Bridgeport, Conn.
93001	K. P. N. H.	*Sch.	Marion Chappell	1,595	1,484	243.3	43.8	22.0	3	1899	Noank, Conn.	New London, Conn.
92827	K. N. F. S.	Shd.	Marion Chilcott	1,737	1,510	248.6	37.8	23.3	16	1882	Glasgow, Scotland	San Francisco, Cal.
91578		Slp.	Marion Lee	17	16	46.6	15.5	3.8	2	1883	Mathews County, Va.	Norfolk, Va.
16583		Sch.	Marion Mayfield	15	15	39.4	14.5	5.5	5	1863	Bought of United States	Tampa, Fla.
91824		Sch.	Marion Mayne	16	10	49.0	15.8	4.4	4	1886	Leesburg, N. J.	Bridgeton, N. J.
204006		Sch.	Marion R.	40	23	65.0	18.2	7.0	8	1907	Jacksonville, Fla.	Tampa, Fla.
91140		Sch.	Marion L. Curtis	28	27	47.2	13.8	4.5	2	1879	City Island, N. Y.	Patchogue, N. Y.
93239	K. R. M. G.	Sch.	Marion N. Cobb	459	360	150.7	34.9	11.8	7	1902	Rockland, Me.	New York, N. Y.
90686		Sch.	Marion W. Page	762	670	193.0	34.0	13.8	6	1876	Milan, Ohio	Duluth, Minn.
93269		Sch.	Mariposa	95	81	98.0	27.0	6.3	2	1902	San Francisco, Cal.	San Francisco, Cal.
92590		Slp. y.	Mariquita	18	17	41.0	13.6	7.4	3	1889	South Boston, Mass.	New York, N. Y.
93234		Sch.	Marjie Turner	80	44	69.3	24.0	9.8	14	1902	East Boothbay, Me.	Boston, Mass.
203774		Sch.	Marjorie	6	6	37.0	11.8	2.4	1	1906	Beaufort, N. C.	Beaufort, N. C.
202118	K. T. V. R.	Sch.	Marjorie A. Spencer	421	336	141.7	32.4	11.5	7	1905	Millbridge, Me.	Bangor, Me.
92118	K. G. M. S.	Sch.	Marjory Brown	1,210	1,061	198.0	40.7	17.8	8	1889	Wilmington, Del.	New York, N. Y.
126066	K. G. V. C.	Sch.	Mark Pendleton	534	456	149.4	34.7	12.8	7	1890	Bath, Me.	Do.
92050		Sch.	Mark Stevens	10	10	54.0	14.0	3.1	2	1883	St. Peters, Md.	Crisfield, Md.
92479		Sch.	Markab	16	16	44.4	12.2	4.2	8	1888	New Rochelle, N. Y.	Key West, Fla.
92069		Sch.	Marsala	80	54	70.0	22.1	8.4	10	1889	Essex, Mass.	Gloucester, Mass.
93021		*Sch.	MARSALA	5,039	4,667	436.0	50.2	24.2	11	1900	Chicago, Ill.	Duluth, Minn.
17223		Sch.	Marshall O. Wells	88	84	73.5	25.5	7.6	3	1867	Greenport, N. Y.	Duluth, Minn.
92607		*Sch.	MARTHA	3,256	3,121	352.0	44.2	22.3	9	1896	Chicago, Ill.	Duluth, Minn.
92843		Sch.	Martha	91	77	118.0	24.0	5.8	7	1897	Orange, Tex.	Port Arthur, Tex.
93339		Sch.	Martha	51	51	58.0	20.7	6.2	3	1902	Fogartyville, Fla.	Tampa, Fla.
204620		Sch.	Martha	23	14	47.9	15.7	5.2	2	1905	San Francisco, Cal.	San Francisco, Cal.
93330		Slp.	Martha	57	54	66.6	20.2	5.2	2	1871	Northport, N. Y.	New York, N. Y.
17333		Sch.	Martha Ann	18	10	45.5	16.5	4.3	4	Bridgeton, N. J.
17338		Sch.	Martha Davis	14	13	44.0	15.2	3.1	1	1868	Straits, N. C.	Alexandria, Va.
91529		Sch.	Martha Ellen	49	47	68.7	22.6	4.8	2	1882	Sharptown, Md.	Baltimore, Md.
202520		Slp.	Martha F.	13	10	37.5	15.0	4.3	1	1905	Whitmarsh Island, Ga.	Savannah, Ga.
204337		*Sch.	Martha G.	14	14	46.7	12.8	3.3	1	1907	Washington Harbor, Wis.	Milwaukee, Wis.
16747		Slp.	Martha Jane	6	6	29.0	11.0	3.0	1	1860	Norfolk, Va.	Norfolk, Va.
205814		Slp.	Martha Logan	8	8	28.0	10.8	3.8	1	1908	Howkan, Alaska	Sulzer, Alaska
93327		Slp.	Martha M.	13	9	36.0	15.5	4.1	2	1902	Harris Neck, Ga.	Savannah, Ga.
206119		Sch.	Martha Meerwald	27	16	53.0	19.0	5.0	6	1900	Dorchester, N. J.	Bridgeton, N. J.
17877		Sch.	Martha A. Avery	32	30	67.5	18.0	6.8	3	1864	Baltimore, Md.	Annapolis, Md.
92133		Sch.	Martha A. Shores	19	18	59.0	16.4	4.1	2	1889	St. Peters Creek, Md.	Bridgeton, N. J.
17550		Slp.	Martha C. Burnite	52	50	65.0	23.5	5.3	2	1864	Frederica, Del.	New York, N. Y.
17048		Sch.	Martha D. Reid	50	47	66.0	22.6	5.8	3	1853	Washington, N. J.	Perth Amboy, N. J.
92746		Sch.	Martha D. Thomas	10	7	46.3	12.3	3.6	1	1896	Smyrna, N. C.	Beaufort, N. C.
92819		Slp.	Martha M. Lewis	6	6	38.8	14.1	2.5	4	1897	Wingate, Md.	Crisfield, Md.
93122	K. Q. S. H.	Sch.	Martha P. Small	2,178	1,903	264.6	45.7	21.5	11	1901	Bath, Me.	Bath, Me.
91024		Sch.	Martha W. Jump	19	18	46.5	16.2	4.3	2	1877	St. Michaels, Md.	Richmond, Va.
91945		Sch.	Martha A. M. Johnson	25	24	68.2	16.8	4.0	1	1887	Cambridge, Md.	Newport News, Va.
91473		Sch.	Martin Anderson	32	20	58.1	19.2	5.1	6	1882	Bridgeton, N. J.	Bridgeton, N. J.
91608		Sch.	Martin Sylvester	29	28	61.4	17.9	5.1	3	1883	Baltimore, Md.	Annapolis, Md.
91482		Sch.	Martin Wagner	33	32	60.1	20.4	5.5	3	1882	Pocomoke City, Md.	Alexandria, Va.
17954		Slp.	Martin M. Mott	15	14	39.6	15.1	4.1	1	1868	Patchogue, N. Y.	Stonington, Conn.

1 Formerly Spanish schooner Marla Artau

2 Formerly a British bark Glenlyon.
3 Formerly Italian bark Angela E. Maria4 Formerly British ship Kilbrannan.
5 Formerly schooner Cactus.

MERCHANT SAILING VESSELS OF THE UNITED STATES—Continued.

Official No.	Signal letters.	Rig.	Name of vessel.	Gross tonnage.	Net tonnage.	Length.		Depth.	Crew.	When built.	Where built.	Home port (where permanent document issues).
						Feet.	Feet.					
90869		Sch.	Martinez	24	23	51.5	17.3	4.2	1	1876	San Francisco, Cal.	San Francisco, Cal.
202641		Sch.	Marvel	14	9	49.0	18.2	3.1	5	1905	Biloxi, Miss.	Gulfport, Miss.
19309		Sch.	Marvin D. White	27	26	60.0	14.0	4.0	1	1893	Darien, Conn.	Newbern, N. C.
16041		Sch.	Mary	50	50	68.8	22.2	5.4	1	1892	Talbot County, Md.	Tappahannock, Va.
90247		Sch.	Mary	8	7	33.6	11.5	4.3	1	1811	Portsmouth, N. H.	St. George, Me.
90752		Sch.	Mary	9	9	39.6	12.0	3.5	1	1875	Straits, N. C.	Newbern, N. C.
90885		Slp.	Mary	7	6	29.2	13.3	3.2	3	1876	Norwalk, Conn.	Bridgeport, Conn.
90937		Sch.	Mary	9	9	39.5	13.0	3.3	4	1876	Wolf River, Miss.	Gulfport, Miss.
91612		Sch.	Mary	17	12	53.9	16.4	4.8	2	1883	Pocomoke City, Md.	Cape Charles, Va.
92322		Sch.	Mary	52	50	72.5	24.0	3.5	3	1891	San Francisco, Cal.	San Francisco, Cal.
92589		Sch.	Mary	6	6	32.0	12.5	3.1	1	1894	Lacasho, La.	Brashear, La.
93046		Slp.	Mary	16	12	42.8	16.7	4.2	1	1900	Half Moon, Ga.	Savannah, Ga.
93216		Sch.	Mary	62	38	79.3	17.2	3.9	5	1901	St. Michael, Alaska	St. Michael, Alaska.
206606		Sch.	Mary	11	7	41.0	14.0	2.6	1	1909	Hackberry, La.	Brashear, La.
206739		Sch.	Mary	140	93	113.8	25.7	12.0	21	1912	Essex, Mass.	Boston, Mass.
92041		Slp.	Mary A.	6	6	25.6	12.4	4.0	2	1888	Noank, Conn.	Greenport, N. Y.
92412		Slp.	Mary A.	6	6	29.2	13.3	3.4	1	1892	Atlantic City, N. J.	Somers Point, N. J.
93068		Slp.	Mary A.	7	5	31.5	12.1	3.3	1	1900	Buzzard Island, Ga.	Savannah, Ga.
93352		Slp.	Mary Adella	8	5	38.3	13.6	2.8	2	1902	Accomac, Va.	Chincoteague, Va.
93366		Sch.	Mary Agnes	6	6	37.0	10.6	2.4	1	1903	Beaufort, N. C.	Beaufort, N. C.
90747		Slp.	Mary Alice	13	7	41.0	15.5	4.0	4	1875	Patchogue, N. Y.	Bridgeport, N. J.
16491		Slp.	Mary Anna	15	14	41.8	15.5	4.1	2	1865	Northport, N. Y.	New York, N. Y.
92188		Sch.	Mary Anna	7	6	41.0	11.6	2.5	3	1890	Crisfield, Md.	Crisfield, Md.
17564	J. B. T. Q.	Sch.	Mary Augusta	198	175	104.0	27.4	11.9	4	1897	Ellsworth, Me.	Castine, Me.
76354	J. W. M. B.	Bkn.	Mary Barry	608	500	151.1	33.5	12.4	8	1882	East Deering, Me.	Boston, Mass.
16972		Slp.	Mary Bell	8	8	31.0	13.4	3.4	2	1864	Bellport, N. Y.	Bridgeport, Conn.
17597		Slp.	Mary Bell	6	5	29.0	11.0	2.0	2	1865	Brook Haven, N. Y.	Norfolk, Va.
92983		Sch.	Mary Bell	18	12	51.5	15.5	4.0	2	1899	Beaufort, N. C.	Beaufort, N. C.
90089		Sch.	Mary Brewer	94	89	76.9	21.1	8.1	3	1852	Castine, Me.	Rockland, Me.
92904		Sch.	Mary Britton	5	5	41.0	12.0	2.6	3	1890	Crisfield, Md.	Crisfield, Md.
91579		Sch.	Mary Buckley	124	117	98.5	28.5	6.4	5	1883	Tottenville, N. Y.	New York, N. Y.
92812		Slp.	Mary C.	7	6	40.3	13.2	3.4	1	1897	Crisfield, Md.	Cape Charles, Va.
92546		Sch.	Mary Cabral	62	59	73.0	20.3	8.8	13	1893	Essex, Mass.	Mobille, Ala.
8994	J. P. C. N.	Sch.	Mary Curtis	435	361	136.7	32.5	14.5	6	1874	Kennebunk Port, Me.	Rockland, Me.
206063	K. W. V. D.	Sch.	Mary De Costa	101	69	88.6	22.8	10.4	16	1909	Gloucester, Mass.	Boston, Mass.
91475	J. W. K. L.	Sch.	Mary Dodge	243	230	120.0	32.8	9.0	0	1882	Eureka, Cal.	San Francisco, Cal.
90320		Slp.	Mary E.	8	8	36.7	15.0	4.2	1	1871	Greenport, N. Y.	New Haven, Conn.
92360		Slp.	Mary E.	8	8	30.2	13.0	4.0	2	1885	Boston, Mass.	Bridgeport, Conn.
93185		Slp.	Mary E.	6	5	39.0	13.0	2.6	3	1901	Hopkins, Va.	Crisfield, Md.
201694		Sch.	Mary E.	10	10	45.2	12.0	2.5	1	1905	Beaufort, N. C.	Newbern, N. C.
93163		Sch.	Mary Eddison	41	41	66.2	20.2	6.2	8	1901	Solomons, Md.	Baltimore, Md.
93208		Sch.	Mary Edith	72	51	80.0	21.5	8.0	13	1901	Essex, Mass.	Boston, Mass.
17479		Sch.	Mary Ella	22	21	46.0	17.5	4.6	1	1855	East Hartford, Conn.	Belfast, Me.
90294		Slp.	Mary Ella	6	6	34.2	13.4	3.3	3	1871	Tuckerton, N. J.	Bridgeport, N. J.
91205		Sch.	Mary Ella	9	9	49.0	12.0	3.0	4	1879	Somerset County, Md.	Baltimore, Md.
17454		Sch.	Mary Elizabeth	22	21	49.0	14.0	5.0	6	1852	Sallsbury, Mass.	Gloucester, Mass.
90082		Slp.	Mary Elizabeth	5	5	29.0	12.0	5.1	0	1851	Staten Island, N. Y.	Bristol, R. I.
92113		Slp.	Mary Elizabeth	10	10	41.9	15.6	2.8	3	1889	Cambridge, Md.	Baltimore, Md.
93113		Slp.	Mary Elizabeth	15	11	36.9	16.9	4.2	1	1901	Half Moon, Ga.	Savannah, Ga.
17953		Slp.	Mary Ella	5	5	32.1	11.6	3.3	1	1869	Charleston, S. C.	Charleston, S. C.
16067		Sch.	Mary Ellen	53	50	67.1	21.7	5.5	3	1859	Baltimore, Md.	Crisfield, Md.
16097		Slp.	Mary Ellen	7	6	33.3	11.3	3.2	5	1861	do	Baltimore, Md.
91878		Sch.	Mary Ellen	10	9	44.0	12.0	3.1	2	1886	Gloucester County, Va.	Norfolk, Va.
92127		Sch.	Mary Ellen	8	8	32.2	11.9	4.2	6	1889	Key West, Fla.	Key West, Fla.
93396		Slp.	Mary Ellen	11	8	33.0	12.2	3.2	1	1902	Lake Charles, La.	Port Arthur, Tex.
200435		Sch.	Mary Ellen	17	17	39.6	14.2	4.6	2	1903	Whatcom, Wash.	Port Townsend, Wash.
91410		Sch.	Mary Elmira	12	0	42.5	16.3	3.0	3	1882	Bonfouca, La.	New Orleans, La.
92833		Slp.	Mary Elvis	9	9	40.8	14.6	3.4	1	1897	Wayside, Md.	Washington, D. C.
91102		Slp.	Mary Emma	7	7	31.7	10.9	2.9	2	1878	Green Run, Md.	Chincoteague, Va.
91165		Slp.	Mary Emma	11	10	34.5	14.0	3.8	1	1878	Greenwich, Conn.	Newark, N. J.
91448		Slp.	Mary Emma	9	8	39.3	13.9	3.0	1	1882	Port Monmouth, N. J.	Perth Amboy, N. J.
91583		Slp.	Mary Emma	12	12	36.5	14.2	3.0	2	1883	Keyport, N. J.	New York, N. Y.
92048		Slp.	Mary Emma	10	6	40.1	13.8	3.6	3	1888	Cambridge, Md.	Bridgeport, N. J.
90616		Sch.	Mary Emmor	51	30	70.5	22.6	4.8	3	1873	Port Jefferson, N. Y.	Cape Charles, Va.
90086		Sch.	Mary Etta	23	27	51.0	20.0	5.0	2	1869	Wicomico County, Md.	Baltimore, Md.
92899		Sch.	Maryetta	11	8	42.4	13.8	3.1	2	1898	East Fowl River, Ala.	Mobille, Ala.
208257		Sch.	Mary Eva	19	7	37.4	13.9	3.0	1	1909	Grand Lake, La.	Brashear, La.
92559		Sch.	Mary Everett	10	18	46.0	15.6	3.9	1	1893	Brunswick, Ga.	Savannah, Ga.
91662		Slp.	Mary F.	8	7	29.4	12.7	3.6	1	1883	Glenwood, N. Y.	Washington, D. C.
91193		Sch.	Mary Fleetwood	10	9	44.4	14.3	4.0	1	1879	Newbern, N. C.	Newbern, N. C.
90867		Sch.	Mary Frances	10	9	49.5	13.1	3.6	0	1870	Dorchester County, Md.	Baltimore, Md.
90980		Sch.	Mary Francis	29	28	53.0	21.0	3.7	1	1877	San Francisco, Cal.	San Francisco, Cal.
91615		Sch.	Mary Francis	10	9	49.6	13.7	3.4	2	1883	Somerset County, Md.	Newport News, Va.
92994		Sch.	Mary Francis	41	37	82.0	21.0	6.7	1	1848	Norwich, Conn.	Alexandria, Va.
90568		Sch.	Mary Gallard	37	37	67.8	20.7	5.6	6	1873	Bridgeport, N. J.	Newbern, N. C.
17261		Slp.	Mary Gray	47	45	56.0	22.5	6.7	1	1848	Norwich, Conn.	New York, N. Y.
92800		Slp.	Mary Gunby	7	5	38.7	13.0	3.2	2	1897	Crisfield, Md.	Tappahannock, Va.
206621		Sch.	Mary H.	21	21	45.2	14.0	4.5	1	1909	Darien, Ga.	Brunswick, Ga.

1 Formerly sloop Joseph J. Comstock.

2 Formerly barkentine Jessie MacGregor.

3 Formerly schooner Ellen Tobin.

MERCHANT SAILING VESSELS OF THE UNITED STATES—Continued.

Official No.	Signal letters.	Rlg.	Name of vessel.	Gross tonnage.	Net tonnage.	Length.			Breadth.	Depth.	Crew.	When built.	Where built.	Home port (where permanent document issues).
						Feet.	Feet.	Feet.						
92743		Slp.	Mary Hazel.	8	8	40.0	13.7	3.1	2	1896	Wittman, Md.	Baltimore, Md.		
00248		Sch.	Mary Jane.	13	12	39.5	12.7	5.1	2	1871	Friendship, Me.	Machias, Me.		
90731		Slp.	Mary Jane.	7	6	31.5	10.2	3.1	2	1868	Nashville, Va.	Chincoteague, Va.		
90774		Slp.	Mary Jane.	9	8	31.8	11.0	2.8	1	1875	Patchogue, N. Y.	New York, N. Y.		
203864		Slp.	Mary K.	10	6	38.6	14.3	3.3	1	1907	Mount Pleasant, N. C.	Newbern, N. C.		
730		Sch.	Mary King.	61	58	65.2	25.9	5.8	4	1853	Hoboken, N. J.	New York, N. Y.		
17371		Sch.	Mary Langdon.	116	97	78.6	22.1	8.5	4	1845	Thomaston, Me.	Rockland, Me.		
16490		Slp.	Mary Lavina.	9	8	32.6	14.7	3.0	0	1861	Greenwich, Conn.	Stamford, Conn.		
75430	J. M. H. F.	Sch.	Mary Lee.	130	104	98.3	23.8	8.2	4	1872	Laurel, Del.	Washington, D. C.		
203785		Sch.	Mary Lee.	18	17	51.4	14.0	3.8	2	1906	Supply, N. C.	Wilmington, N. C.		
17099		Sch.	Mary Louisa.	94	69	84.0	23.3	7.5	3	1854	Elizabeth City, N. C.	Boston, Mass.		
90601		Sch.	Mary Ludwig.	68	65	65.2	19.7	6.0	2	1874	South Haven, Mich.	Marquette, Mich.		
90626		Sch.	Mary Lyon.	334	317	138.0	26.2	12.0	6	1874	Port Huron, Mich.	Ordnensburg, N. Y.		
92331		Sch.	Mary Manda.	6	5	36.7	11.7	3.0	3	1891	Somerset County, Md.	Crisfield, Md.		
91491		Sch.	Mary Mills.	6	5	43.0	10.0	3.1	4	1882	Dorchester County, Md.	Baltimore, Md.		
205620		Cat.	Mary Minerva.	5	5	27.3	11.6	2.6	1	1908	Atlantic City, N. J.	Tuckerton, N. J.		
92732		Slp.	Mary Parker.	8	7	26.0	13.0	4.0	0	1896	Westerly, R. I.	New Haven, Conn.		
92230		Sch.	Mary Ruffin.	9	6	47.2	13.1	3.1	1	1891	Morehead City, N. C.	Beaufort, N. C.		
90831		Sch.	Mary S.	24	20	49.0	16.6	4.2	2	1875	Straits, N. C.	Newbern, N. C.		
93201		Slp.	Mary S.	7	7	40.0	14.1	2.7	5	1901	Wittman, Md.	Baltimore, Md.		
203639		Sch.	Mary S.	12	12	36.1	12.5	6.0	2	1906	Rowley, Mass.	Newburyport, Mass.		
203609		Slp.	Mary Sue.	8	8	42.4	14.6	3.0	3	1906	Deepcreek, Va.	Crisfield, Md.		
17335		Slp.	Mary Taylor.	10	9	32.0	13.0	4.0	1	1861	Keyport, N. J.	Perth Amboy, N. J.		
92353		Sch.	Mary Thomas.	9	9	47.5	13.4	2.6	1	1891	Morehead City, N. C.	Beaufort, N. C.		
90836		Slp.	Mary Underhill.	6	6	29.9	13.3	3.3	2	1874	Oyster Bay, N. Y.	Bridgeport, Conn.		
92747		Slp.	Mary V.	8	8	40.7	14.4	3.5	6	1896	Fairbank, Md.	Baltimore, Md.		
91356		Sch.	Mary Vickers.	68	64	79.7	23.2	6.2	3	1881	Oxford, Md.	Crisfield, Md.		
91077		Sch.	Mary Virginia.	5	5	44.6	10.4	2.8	2	1877	Somerset County, Md.	Tappahannock, Va.		
91802		Sch.	Mary Virginia.	10	9	48.5	12.7	3.3	2	1885	do.	Newport News, Va.		
17170	H. N. R. M.	Sch.	Mary Weaver.	222	187	110.0	29.8	9.0	5	1867	Philadelphia, Pa.	Portland, Me.		
91721		Sch.	Mary Wesley.	5	5	45.5	11.4	3.0	1	1884	Somerset County, Md.	Annapolis, Md.		
91368	J. V. M. C.	11kn.	Mary Winkelman.	522	482	155.3	36.9	13.0	10	1881	Seabeck, Wash.	San Francisco, Cal.		
91968		Sch.	Mary Woolson.	708	673	179.1	34.8	13.2	6	1888	West Bay City, Mich.	Port Huron, Mich.		
90450		Slp.	Mary A. Hlekley.	13	8	42.0	15.2	4.5	3	1871	Dorchester, N. J.	Bridgeport, N. J.		
13846		Sch.	Mary A. Bird.	40	38	68.0	22.4	4.6	4	1867	Frederica, Del.	New York, N. Y.		
91602		Sch.	Mary A. Bozman.	14	8	52.0	13.7	4.2	2	1883	Somerset County, Md.	Tappahannock, Va.		
90030		Sch.	Mary A. Fernandez.	49	46	68.0	24.8	4.6	2	1869	San Francisco, Cal.	San Francisco, Cal.		
91458	J. W. D. Q.	Sch.	Mary A. Fisher.	116	110	95.5	26.9	6.6	4	1882	Sayreville, N. J.	Baltimore, Md.		
92018		Sch.	Mary A. Gleason.	65	32	78.4	21.3	8.0	12	1899	Essex, Mass.	Gloucester, Mass.		
90776		Sch.	Mary A. Gregory.	87	83	84.6	23.8	6.6	2	1875	Chicago, Ill.	Chicago, Ill.		
91446	J. W. C. R.	Sch.	Mary A. Hall.	381	341	143.0	33.0	11.9	7	1882	Belfast, Me.	Deer Isle, Me.		
91351		Sch.	Mary A. Heywood.	33	31	69.0	17.8	4.7	3	1871	Brooklyn, N. Y.	Annapolis, Md.		
92373		Sch.	Mary A. Mannul.	7	7	35.0	14.0	2.9	2	1891	Biloxi, Miss.	Gulfport, Miss.		
92025	K. M. D. Q.	Sch.	Mary A. Whalen.	134	127	108.0	25.0	11.2	22	1895	Essex, Mass.	Boston, Mass.		
91582		Slp.	Mary A. White.	74	70	74.0	24.0	5.0	4	1883	Boston, Mass.	Gloucester, Mass.		
92223	K. H. N. G.	Sch.	Mary B. Balrd.	908	811	170.0	36.4	19.1	7	1890	Camden, N. J.	Philadelphia, Pa.		
204983		Sch.	Mary B. Greer.	79	49	85.2	21.4	9.1	16	1908	Essex, Mass.	Boston, Mass.		
92029		Sch.	Mary B. Mitchell.	1,229	1,129	211.7	37.0	18.3	6	1888	West Bay City, Mich.	New York, N. Y.		
91574	K. B. L. R.	Sch.	Mary B. Wellington.	426	365	129.7	31.0	15.1	5	1883	New Bedford, Mass.	Mount Desert Ferry, Me.		
201629		Sch.	Mary C. Santos.	122	89	97.4	24.5	11.6	21	1904	Essex, Mass.	Provincetown, Mass.		
91653		Slp.	Mary C. Sharp.	15	8	40.6	16.0	4.1	5	1884	Bridgeton, N. J.	Bridgeton, N. J.		
206777		Sch.	Mary C. Sharpless.	21	13	49.0	17.0	5.4	6	1909	Dorchester, N. J.	do.		
91591		Slp.	Mary E. Adams.	10	5	39.6	14.6	3.2	2	1886	Seaford, Del.	do.		
17413		Sch.	Mary E. Anderson.	40	38	58.6	21.0	5.2	3	1860	San Francisco, Cal.	Kodiak, Alaska.		
205210		Slp.	Mary E. Burrus.	8	6	32.1	13.6	3.6	1	1905	Engelhard, N. C.	Elizabeth City, N. C.		
93301		Sch.	Mary E. Cooney.	88	57	85.0	22.6	10.2	13	1903	Gloucester, Mass.	Pensacola, Fla.		
203912		Slp.	Mary E. Cranston.	8	7	43.3	14.3	3.0	1	1906	Deepcreek, Va.	Cape Charles, Va.		
91828		Sch.	Mary E. Crockett.	21	15	58.0	15.0	5.3	3	1885	Crisfield, Md.	Baltimore, Md.		
90186		Sch.	Mary E. Cull.	41	39	62.0	21.3	4.8	1	1870	Glenwood, N. Y.	Greenport, N. Y.		
204942		Sch.	Mary E. Eskridge.	373	334	148.0	30.4	10.0	6	1911	Seaford, Del.	Seaford, Del.		
91425		Sch.	Mary E. Foble.	22	21	61.5	16.5	4.2	2	1882	Dorchester County, Md.	Baltimore, Md.		
92015	K. N. S. M.	Sch.	Mary E. Foster.	950	839	202.2	40.2	15.9	11	1898	Port Blakeley, Wash.	Honolulu, Hawaii.		
17579		Sch.	Mary E. Hoxie.	30	29	43.9	17.8	7.1	5	1868	Noank, Conn.	Tampa, Fla.		
92254	K. J. B. W.	Sch.	Mary E. Lynch.	185	158	98.7	28.6	8.5	4	1890	Newcastle, Me.	Deer Isle, Me.		
92503		Sch.	Mary E. McLachlan.	1,702	1,092	251.0	41.0	16.2	0	1893	West Bay City, Mich.	Port Huron, Mich.		
16584		Sch.	Mary E. Mills.	44	42	60.0	21.3	5.3	2	1860	Staten Island, N. Y.	Patchogue, N. Y.		
91351	J. V. K. N.	Sch.	Mary E. Morse.	64	59	109.7	36.4	13.5	7	1881	Bath, Me.	New York, N. Y.		
92319	K. J. P. W.	Sch.	Mary E. Olys.	224	212	106.5	29.0	8.4	5	1881	do.	Bath, Me.		
92633	K. M. F. H.	Sch.	Mary E. Palmer.	1,526	1,377	221.6	42.0	19.7	10	1895	do.	Portland, Me.		
17703	J. D. Q. R.	Sch.	Mary E. Pennell.	251	186	110.0	28.1	11.2	6	1888	Harrington, Me.	Machias, Me.		
92329		Sch.	Mary E. Reeves.	9	6	45.5	12.3	3.1	1	1891	Davis, N. C.	Beaufort, N. C.		
201272		Sch.	Mary E. Silvelra.	93	63	85.0	22.4	10.2	17	1904	Gloucester, Mass.	Boston, Mass.		
91023		Sch.	Mary E. Smith.	33	32	62.3	17.8	5.2	6	1877	Newburyport, Mass.	Portland, Me.		
91600		Sch.	Mary E. Stevenson.	18	10	55.0	15.0	4.7	2	1883	Somerset County, Md.	Tappahannock, Va.		
91833		Slp.	Mary E. Stone.	10	10	32.5	13.0	4.0	3	1886	Gloucester, Mass.	Newburyport, Mass.		
92903		Slp.	Mary E. Tyler.	8	8	42.0	14.5	2.8	4	1898	Fishing Creek, Md.	Crisfield, Md.		
91397		Sch.	Mary E. Webb.	11	11	40.6	12.0	5.3	4	1882	Castine, Me.	Gloucester, Mass.		

† Formerly schooner
 ‡ Abraham Cosgrove.
 † John Kelly.

† Formerly schooner John McGinnis.
 † Formerly schooner John M. Clayton.

† Stranded Dec. 31, 1911, Big Kinnikeet, N. C.

MERCHANT SAILING VESSELS OF THE UNITED STATES—Continued.

Official No.	Signal letters.	Rig.	Name of vessel.	Gross tonnage.	Net tonnage.	Length.	Breadth.	Depth.	Crew.	When built.	Where built.	Home port (where permanent document issues).
91714		Sch.	Mary E. Wrightson	9	9	46.1	14.0	3.4	5	1834	St. Michaels, Md.	Baltimore, Md.
93213	K. R. H. Q.	Sch.	Mary F. Barrett	1,833	1,564	241.4	43.3	24.7	9	1901	Bath, Me.	Bath, Me.
200226	K. S. N. D.	Sch.	Mary F. Curtis	121	85	101.3	24.0	11.2	16	1903	Essex, Mass.	Gloucester, Mass.
90445		Sch.	Mary F. Cushman	86	75	78.6	24.6	6.5	2	1872	Mount Desert, Me.	Machias, Me.
135203		Sch.	Mary F. Howlett	27	15	58.0	19.6	5.0	8	1870	Philadelphia, Pa.	Philadelphia, Pa.
209848		Sch.	Mary F. Sears	112	69	103.8	23.0	10.6	18	1912	Gloucester, Mass.	Gloucester, Mass.
90351		Sch.	Mary F. Sheppard	32	18	55.6	18.8	5.0	6	1871	Bridgeton, N. J.	Bridgeton, N. J.
92595		Sch.	Mary F. Smith	8	8	30.0	12.0	4.3	0	1894	Ellsworth, Me.	Vinalhaven, Me.
91229		Sch.	Mary G. Beattie	63	60	70.0	24.0	6.0	3	1880	City Island, N. Y.	New Haven, Conn.
91166		Sch.	Mary H. Cuckoo	16	15	46.6	17.1	4.6	6	1879	Dorchester County, Md.	Crisfield, Md.
92262		Slp.	Mary I. Wroldsen	7	5	38.4	14.6	3.2	1	1897	Fairmount, Md.	Elizabeth City, N. C.
90662		Sch.	Mary J. Bond	35	23	61.6	20.7	6.1	3	1874	Crisfield, Md.	Crisfield, Md.
93276		Sch.	Mary J. Haynie	15	11	52.0	20.0	3.6	1	1902	Elizabeth City, N. C.	Elizabeth City, N. C.
91896		Sch.	Mary J. Lewis	14	9	52.0	14.2	4.0	7	1886	Somerset County, Md.	Crisfield, Md.
92765		Sch.	Mary J. Robbins	23	13	52.0	17.5	5.5	4	1897	Dorchester, N. J.	Bridgeton, N. J.
91836		Slp.	Mary J. Sampers	7	7	32.3	14.2	3.3	1	1886	Patchogue, N. Y.	Patchogue, N. Y.
91931		Sch.	Mary J. Ward	11	11	38.9	12.9	5.1	3	1887	Essex, Mass.	Gloucester, Mass.
206749	L. B. G. K.	Sch.	Mary L. Baxter	1,036	826	183.4	38.0	18.6	9	1909	do	Bath, Me.
90663		Sch.	Mary L. Boothby	20	24	51.5	18.3	4.8	2	1874	Marcus Hook, Pa.	Crisfield, Md.
91609		Sch.	Mary L. Cooper	10	5	49.0	13.2	3.5	3	1882	Talbot County, Md.	Wilmington, Del.
92134	K. G. P. N.	Sch.	Mary L. Crosby	487	393	143.1	34.2	12.4	7	1889	Millbridge, Me.	Belfast, Me.
92130		Sch.	Mary L. Gardner	9	5	50.0	13.2	3.5	5	1889	Somerset County, Md.	Crisfield, Md.
90260		Sch.	Mary L. Hart	49	46	68.5	20.8	7.2	6	1871	Boothbay, Me.	Pensacola, Fla.
17875		Sch.	Mary L. McGee	38	27	61.0	18.4	5.8	8	1864	Baltimore, Md.	Newport News, Va.
91403		Slp.	Mary L. Robbins	15	8	40.5	15.5	4.4	4	1882	Cedarville, N. J.	Bridgeton, N. J.
91394		Sch.	Mary L. Vetra	21	16	64.4	16.2	4.2	2	1881	Cambridge, Md.	Crisfield, Md.
92057		Slp.	Mary M. Broers	6	6	31.2	13.3	3.5	1	1888	Patchogue, N. Y.	Patchogue, N. Y.
91725		Slp.	Mary M. Owens	6	6	31.0	12.0	2.8	1	1884	Norfolk County, Va.	Norfolk, Va.
92126		Sch.	Mary N. Bourke	920	874	219.0	35.0	15.9	7	1889	Baraga, Mich.	Cleveland, Ohio.
209187		Sch.	Mary P. Goulart	119	80	104.0	24.0	10.8	22	1911	Gloucester, Mass.	Gloucester, Mass.
93108	K. T. N. M.	Sch.	Mary P. Mosquita	85	57	84.5	22.7	9.0	17	1901	Essex, Mass.	New York, N. Y.
90750		Slp.	Mary R. Smith	7	7	32.4	13.3	3.2	1	1875	Freeport, N. Y.	Perth Amboy, N. J.
91049		Sch.	Mary S. Ewing	59	45	71.0	23.0	5.0	2	1878	Mauricetown, N. J.	Baltimore, Md.
93223		Sch.	Mary T. Fallon	74	50	75.5	21.6	0.0	15	1901	Essex, Mass.	Boston, Mass.
91158		Sch.	Mary V. Rowe	8	7	50.0	12.4	3.0	5	1879	Somerset County, Md.	Crisfield, Md.
93000	K. P. N. B.	Sch.	Mary W. Bowen	2,153	1,907	246.1	46.5	21.9	10	1900	Bath, Me.	Fall River, Mass.
90527		Sch.	Mary W. Mears	33	21	57.5	18.9	5.6	5	1873	Bridgeton, N. J.	Bridgeton, N. J.
201423		Slp.	Mary W. Sommers	9	7	41.9	14.0	3.5	1	1904	Mearsville, Va.	Crisfield, Md.
92581	K. L. W. H.	Sch.	Mary E. H. G. Dow	1,264	1,207	208.5	40.2	19.5	10	1894	Bath, Me.	New York, N. Y.
90032	J. G. R. B.	Sch.	Mary Ann McCann	178	169	101.8	27.8	8.7	4	1869	Bangor, Me.	Bangor, Me.
90287		Sch.	Mary Ann Rebecca	18	17	53.0	14.4	4.5	1	1871	Hatteras, N. C.	Norfolk, Va.
90550		Sch.	Mary Ann Shea	50	48	78.7	21.2	3.6	3	1873	Ocoquan, Va.	Washington, D. C.
92239		Sch.	Mary Ellen Small	25	23	51.2	20.0	4.0	2	1890	Big Flatty Creek, N. C.	Elizabeth City, N. C.
90763		Sch.	Mary Ellen Cook	132	126	118.0	25.0	7.0	4	1875	Grand Haven, Mich.	Marquette, Mich.
90629		Sch.	Mary Francis Cruz	46	44	60.0	22.0	4.6	1	1874	San Pablo, Cal.	San Francisco, Cal.
205081	K. W. P. B.	Sch.	Mary Manson Gruener	715	590	175.9	37.0	14.1	7	1908	Bath, Me.	New Haven, Conn.
17778		Sch.	Mary and Alice	33	23	57.6	20.8	6.3	2	1867	Somerset County, Md.	Newport News, Va.
92378		Slp.	Mary and Edna	5	5	26.0	8.9	5.0	2	1888	Bremen, Me.	Deer Isle, Me.
91999		Slp.	Mary and Ella	6	6	29.9	13.4	3.3	1	1853	Patchogue, N. Y.	Bridgeton, Conn.
92640		Slp.	Mary and Ella Hager	9	5	32.2	12.7	3.1	3	1895	Dorchester, N. J.	Bridgeton, N. J.
91357		Sch.	Mary and Ellen	36	27	64.4	20.8	6.3	6	1881	Baltimore, Md.	Crisfield, Md.
90985		Sch.	Mary and Emma	18	17	45.0	16.4	4.7	2	1877	East Haddam, Conn.	Baltimore, Md.
205952		Slp.	Mary and Ida	10	6	37.0	14.0	4.0	2	1903	Dividing Creek, N. J.	Bridgeton, N. J.
92932		Slp.	Mary and Inez	11	8	46.0	15.6	4.6	1	1899	Pocomoke City, Md.	Cape Charles, Va.
17291		Sch.	Mary and Margaret	21	13	49.3	16.6	4.3	5	1864	Newport, N. J.	Bridgeton, N. J.
18540		Sch.	Mary and Rebecca	18	17	44.7	14.0	4.6	2	1866	Washington, D. C.	Alexandria, Va.
92815		Slp.	Mary and Susan	6	6	40.0	14.3	2.8	2	1897	Holland Island, Md.	Crisfield, Md.
92751		Slp.	Mary and Susie	8	8	49.0	14.8	3.4	3	1898	Cabin Creek, Md.	Baltimore, Md.
92249		Sch.	Mary and Pearl Whitfield	19	11	49.0	18.3	4.0	3	1890	Gainesville, Miss.	New Orleans, La.
92111		Sch.	Maryland	22	21	57.6	17.9	4.7	2	1880	Pocomoke City, Md.	Newport News, Va.
93169		Sch.	Maryland	10	9	38.0	9.7	2.5	2	1901	Brick House, Va.	Richmond, Va.
201009		Sch.	Maryland	121	86	107.0	24.6	10.8	18	1904	Essex, Mass.	New York, N. Y.
201788		Sch.	Maryland	24	16	51.9	19.4	4.1	5	1905	Handsboro, Miss.	New Orleans, La.
204710		Sch.	Maryland	17	17	49.0	15.9	4.4	2	1907	Oxford, Md.	Baltimore, Md.
92549		Sch.	Mascot	5	5	41.8	11.2	2.7	2	1893	Salisbury, Md.	do
93144		Slp.	Mascot	24	18	53.3	19.4	3.2	2	1901	Phippsburg, Me.	Newport, R. I.
92225		Slp.	Mascot	13	13	37.0	15.9	3.0	1	1890	Port Republic, N. J.	Somers Point, N. J.
90157		Slp.	Masonic Guide	10	0	42.5	15.2	3.6	6	1870	Crisfield, Md.	Crisfield, Md.
93214	K. R. H. S.	Sch.	Massachusetts	141	102	108.0	25.2	11.4	18	1901	Essex, Mass.	Gloucester, Mass.
92100	K. G. J. W.	Sch.	Massachusetts	1,377	1,212	216.8	43.1	21.0	9	1889	Bath, Me.	New Haven, Conn.
90894		Sch.	Master Mariner	39	37	56.0	21.4	4.6	1	1876	San Francisco, Cal.	San Francisco, Cal.
92132	K. G. P. J.	Bk.	Matanzas	1,023	929	196.3	37.4	17.5	9	1899	Bath, Me.	New York, N. Y.
92984		Sch.	Matanzas	2,600	2,525	324.0	45.5	21.5	6	1899	West Bay City, Mich.	Duluth, Minn.
93319		Sch.	Matchless	107	73	93.7	23.6	10.8	21	1902	Essex, Mass.	Provincetown, Mass.
91851		Sch.	Matilda	37	28	60.6	21.1	5.8	10	1887	Marion, Md.	Tappanhook, Va.
202221		Sch.	Matilda	192	92	79.0	29.0	6.2	3	1905	San Francisco, Cal.	San Francisco, Cal.
91163		Sch.	Matilda L.	50	47	65.8	21.0	5.4	2	1879	Smyrna, Del.	Norfolk, Va.

1 Formerly schooner Mary E.

2 Formerly schooner Ellen Weisinger.

MERCHANT SAILING VESSELS OF THE UNITED STATES—Continued.

Official No.	Signal letters.	Rig.	Name of vessel.	Gross tonnage.	Net tonnage.	Length.	Breadth.	Depth.	Crew.	When built.	Where built.	Home port (where permanent document issues).
						Feet.	Feet.	Feet.				
90283		Sch.	Mathee.	36	34	51.6	18.6	5.6	3	1871	San Francisco, Cal.	Kodlak, Alaska.
206131	L. B. R. G.	Sch.	Matthew S. Greer.	110	75	103.0	23.2	11.4	16	1910	Essex, Mass.	Boston, Mass.
85754		Sch.	Mattie.	58	50	72.0	23.5	5.8	3	1882	Patchogue, N. Y.	Patchogue, N. Y.
91842		Sip.	Mattie.	9	6	40.0	13.9	3.5	3	1885	Solomon's Island, Md.	Bridgeton, N. J.
92919		Sch.	Mattie.	12	12	40.6	13.0	3.7	4	1899	Miami, Fla.	Key West, Fla.
230614		Sip.	Mattie.	10	9	33.6	14.3	4.0	2	1904	Charleston, S. C.	Charleston, S. C.
91658		Sip.	Mattie B.	10	6	36.8	14.0	4.8	3	1884	Cedarville, N. J.	Bridgeton, N. J.
92980		Sip.	Mattie Croswell.	7	7	42.0	13.5	3.6	1	1899	Orlola, Md.	Crisfield, Md.
92432		Sip.	Mattie H.	8	8	30.0	13.0	6.0	1	1892	Eden, Fla.	St. Augustine, Fla.
93069		Sch.	Mattie H.	6	6	28.5	12.7	4.0	1	1899	Port Republic, N. J.	Somers Point, N. J.
92885		Sch.	Mattie J.	10	7	40.3	14.2	3.3	2	1899	Biloxi, Miss.	Gulfport, Miss.
91850		Sip.	Mattie Lee.	7	6	34.4	13.1	3.3	2	1880	Pocomoke City, Md.	Tappahannock, Va.
92308		Sch.	Mattie May.	7	7	36.0	10.8	3.4	1	1891	Hatteras, N. C.	Manteo, N. C.
92889		Sch.	Mattie May.	14	10	44.5	15.4	3.7	1	1895	Ocracoke, N. C.	Newbern, N. C.
209752		Sip.	Mattie May.	10	10	30.2	15.9	3.6	1	1912	Darien, Ga.	Brunswick, Ga.
91645	K. C. B. T.	Sch.	Mattie Nowman.	354	282	140.0	34.0	9.8	7	1883	Yorktown, Va.	Tuckerton, N. J.
91463		Sch.	Mattie Winship.	77	73	76.5	22.0	7.7	13	1882	Gloucester, Mass.	Gloucester, Mass.
92820		Sip.	Mattie A. Walston.	7	7	39.6	13.8	3.0	4	1887	Crisfield, Md.	Crisfield, Md.
91654		Sip.	Mattie B. Sheppard.	14	9	40.6	15.8	4.0	4	1884	Bridgeton, N. J.	Bridgeton, N. J.
92417		Sch.	Mattie F. Culver.	26	16	61.0	17.0	5.0	2	1891	Traskin, Md.	Newport News, Va.
91645	K. B. L. H.	Sch.	Mattie F. Allen.	48	32	68.0	25.0	5.8	3	1884	Madison, Md.	Baltimore, Md.
91570		Sch.	Mattie J. Allen.	229	190	120.8	30.0	8.9	5	1883	Yarmouth, Me.	Machias, Me.
90448		Sch.	Mattie L. Ford.	32	20	56.2	19.1	5.0	3	1872	Bridgeton, N. J.	Baltimore, Md.
92986		Sch.	Mattie L. Tyler.	5	5	35.5	12.6	2.6	2	1899	Pocomoke City, Md.	Crisfield, Md.
91906		Sip.	Mattie P. Flavell.	33	22	61.4	19.3	5.8	7	1887	Bridgeton, N. J.	Somers Point, N. J.
92829		Sch.	Mattie W. Porter.	28	26	62.8	17.0	4.7	11	1897	Port Republic, N. J.	Do.
16682		Sch.	Maud.	32	19	59.7	21.2	4.1	4	1867	Bonfouca, La.	New Orleans, La.
17904		Sch.	Maud.	13	12	42.0	14.0	4.2	2	1868	Annamessax, Md.	Tappahannock, Va.
91539		Sch.	Maud.	33	24	61.0	21.4	4.2	2	1883	Marcus Hook, Pa.	Wilmington, Del.
91948		Sch.	Maud.	7	6	40.7	10.6	2.4	1	1886	Beaufort, N. C.	Beaufort, N. C.
92848		Sch.	Maud.	13	13	44.5	14.6	3.2	1	1898	do.	Newbern, N. C.
93318		Sip.	Maud.	8	8	41.0	14.4	3.7	5	1902	Monie, Md.	Crisfield, Md.
92745		Sip.	Maud Bennett.	10	5	43.7	14.9	3.6	1	1896	Crisfield, Md.	Annapolis, Md.
201996		Sip.	Maud E.	16	11	55.2	15.0	3.8	2	1905	Atlantic City, N. J.	Somers Point, N. J.
93100		Sip.	Maud Grannis.	9	5	43.0	14.7	3.0	1	1900	Belhaven, N. C.	Beaufort, N. C.
91644		Sip.	Maud Muller.	9	8	37.4	14.6	3.7	1	1883	Wicomico County, Md.	Crisfield, Md.
91537		Sch.	Maud S.	45	43	59.1	19.2	5.1	1	1883	Millbridge, Me.	Ellsworth, Me.
91541		Sch.	Maud S.	79	44	79.6	23.0	8.2	6	1883	Bath, Me.	Portland, Me.
91594		Sch.	Maud S.	25	17	59.0	17.1	4.9	2	1883	Pocomoke City, Md.	Alexandria, Va.
91734		Sip.	Maud S.	9	9	42.5	14.9	3.6	1	1884	Dorchester County, Md.	Cape Charles, Va.
92613		Cat.	Maud S.	5	5	26.3	11.8	3.3	1	1886	Somers Point, N. J.	Wilmington, Del.
205460		Sch.	Maud Thomas.	44	38	72.0	21.3	6.0	3	1908	White Haven, Md.	Crisfield, Md.
196199	K. B. Q. S.	Sch.	Maud B. Krum.	687	633	159.1	35.5	16.7	10	1883	Bath, Me.	Boston, Mass.
91314		Sch.	Maud B. Murray.	17	16	43.2	15.0	5.3	3	1881	Boothbay, Me.	Gloucester, Mass.
92887		Sip.	Maud E. Talmage.	8	5	40.7	15.9	3.7	1	1896	Gulfport, Va.	Cape Charles, Va.
200862		Sch.	Maud F. Silva.	88	57	85.0	22.5	10.2	14	1904	Gloucester, Mass.	Gloucester, Mass.
91663	K. C. H. W.	Sch.	Maud H. Dudley.	392	327	139.3	33.2	10.7	7	1884	Bath, Me.	Bath, Me.
91544		Sip.	Maud M. Robbins.	14	7	44.0	16.0	4.4	4	1883	Port Norris, N. J.	Bridgeton, N. J.
91786		Sip.	Maud V. Mills.	10	9	41.0	14.5	3.5	1	1885	Dorchester County, Md.	Cape Charles, Va.
92458		Sip.	Maud Andrew.	7	6	26.0	12.0	4.3	2	1892	Iarwich, Mass.	Nantucket, Mass.
93066	K. Q. G. M.	Sch.	Maud Palmer.	1,745	1,485	231.6	42.6	23.5	9	1900	Bath, Me.	Boston, Mass.
91922		Sch.	Maurice B. Grover.	2,147	1,980	281.4	40.6	23.8	10	1887	Cleveland, Ohio.	Cleveland, Ohio.
92982		Sch.	Maurice W. Costen.	9	9	52.0	14.6	2.8	5	1899	Monie, Md.	Crisfield, Md.
91962		Sch.	Mava.	8	5	43.0	12.8	3.0	1	1887	Upper Trappe, Md.	Cape Charles, Va.
93204		Sch. y.	Mavis.	32	31	58.7	15.9	7.8	6	1901	East Boothbay, Me.	New York, N. Y.
92684	K. M. L. T.	Sch.	Maweina.	453	392	156.0	36.0	11.8	9	1895	Fairhaven, Cal.	San Francisco, Cal.
93249		Sch.	Maxie.	85	68	93.1	23.0	6.8	1	1902	Freeport, Fla.	Pensacola, Fla.
93105	K. R. L. D.	Sch.	Maxine Elliot.	111	75	95.0	24.0	10.0	16	1901	Essex, Mass.	Gloucester, Mass.
92218		Sch.	May.	8	7	44.8	12.8	3.0	2	1890	Jones Creek, Md.	Tappahannock, Va.
93383		Sch.	May.	21	18	55.0	16.4	4.8	2	1903	Southport, N. C.	Wilmington, N. C.
200576		Sip.	May.	8	6	32.6	13.4	2.6	1	1903	Bon Secour, Ala.	Gulfport, Miss.
206908		Sch.	May.	7	7	34.8	12.8	2.8	2	1902	Corpus Christi, Tex.	Port Lavaca, Tex.
91811		Sip.	May Bateman.	16	9	42.7	15.6	4.2	4	1885	Bridgeton, N. J.	Bridgeton, N. J.
92338		Sch.	May Bell.	10	10	46.5	12.9	3.9	1	1891	North River, N. C.	Beaufort, N. C.
93313		Sch.	May Belle.	22	13	54.0	18.1	3.9	4	1902	Biloxi, Miss.	Gulfport, Miss.
205476		Sch.	May Date.	14	14	38.0	11.6	5.0	2	1908	Seattle, Wash.	Port Townsend, Wash.
16536		Sch.	May Flower.	25	14	55.5	16.4	4.1	1	Prize.		Richmond, Va.
91631		Sip.	Mayflower.	9	5	35.2	14.0	3.5	2	1883	Cedarville, N. J.	Camden, N. J.
91590		Sch.	May Flower.	42	40	61.0	20.4	4.6	2	1886	Keyport, N. J.	Perth Amboy, N. J.
91897		Sch.	May Flower.	9	6	50.0	14.0	2.8	3	1886	Calvert County, Md.	Crisfield, Md.
92005		Sch.	May Flower.	90	88	80.5	26.5	6.2	4	1888	San Francisco, Cal.	San Francisco, Cal.
92042		Sip.	May Flower.	6	5	34.7	11.6	2.6	2	1888	Greenback, Va.	Chincoteague, Va.
92348		Sch.	May Flower.	10	10	53.0	15.0	3.0	5	1893	St. Peters, Md.	Crisfield, Md.
92825		Sip.	May Flower.	6	5	40.0	12.5	4.2	2	1897	Tappahannock, Va.	Tappahannock, Va.
93283		Sip.	May Flower.	6	6	27.0	11.0	4.0	2	1901	Fajardo, P. R.	San Juan, P. R.
200240		Sch.	May Flower.	18	11	49.9	17.3	3.8	4	1903	Biloxi, Miss.	Gulfport, Miss.
201193		Sch.	May Flower.	15	15	38.0	11.2	4.7	3	1903	Rio Grande, P. R.	San Juan, P. R.

1 Formerly schooner Grace Bailey.

1 Formerly bark Amy.

MERCHANT SAILING VESSELS OF THE UNITED STATES—Continued.

Official No.	Signal letters.	Rig.	Name of vessel.	Gross tonnage.	Net tonnage.	Length.			Depth.	Crew.	When built.	Where built.	Home port (where permanent document issues).
						Feet.	Feet.	Feet.					
209118		Sch.	Mayflower	8	8	35.3	12.2	3.2	1	1910	Nukleek, Alaska	St. Michael, Alaska.	
93326		Sch.	May Queen	23	13	58.7	16.6	4.4	2	1902	Newbern, N. C.	Newbern, N. C.	
50679		*Sch.	May Rose	24	23	57.4	16.4	3.2	2	1871	Harrison, Mich.	Detroit, Mich.	
92834		Slp.	May S.	10	10	39.0	15.0	3.0	1	1895	St. Augustine, Fla.	St. Augustine, Fla.	
204530		Sch.	May F. Patterson	58	34	64.0	22.5	6.4	5	1907	Essex, Mass.	Greenport, N. Y.	
93102	K. Q. N. Q.	Sch.	May V. Neville	1,191	1,042	195.0	40.2	18.4	8	1901	Bath, Me.	New Haven, Conn.	
92364	K. J. S. Q.	Sch.	May and Anna Beswick	149	106	95.0	27.0	6.0	4	1891	Millford, Del.	Washington, D. C.	
93129		Sch.	Mayaguezana	44	42	59.0	16.0	7.0	6	1878	Mayaguez, P. R.	San Juan, P. R.	
201687		Slp.	Maynard B.	8	6	31.4	10.6	5.4	1	1905	Breuen, Me.	Deer Isle, Me.	
90091		Sch.	Medora	22	21	50.7	15.9	6.3	1	1849	Hoboken, N. J.	Rockland, Me.	
210170		Slp. y.	Medora	23	28	62.2	14.5	7.5	5	1912	New York, N. Y.	New York, N. Y.	
91924		Sch.	Medora Fisher	66	63	69.0	23.4	5.9	3	1887	South River, N. J.	Patchogue, N. Y.	
17221		Slp.	Meltowax	37	35	56.4	19.8	5.0	3	1850	Brookhaven, N. Y.	Greenport, N. Y.	
206737	L. B. G. J.	Sch.	Melbourn P. Smith	650	528	174.7	35.8	13.0	7	1909	Millbridge, Me.	New York, N. Y.	
91253		Sch.	Melbourne	510	484	168.8	31.6	12.6	6	1880	St. Clair, Mich.	Detroit, Mich.	
91609		Slp.	Mella and Bee	6	6	35.6	13.7	3.3	4	1882	Dorchester County, Md.	Crisfield, Md.	
91277	J. T. W. M.	Sch.	Mellasa Trask	256	198	113.2	29.2	9.7	5	1890	Brewer, Me.	Ellsworth, Me.	
90328		Slp.	Mellasa Washington	10	9	36.5	15.2	3.4	1	1871	Somerset County, Md.	Baltimore, Md.	
91204		Sch.	Mellasa Webster	10	6	47.5	12.3	3.3	2	1873	do.	Tappahannock, Va.	
93196		Slp.	Mellasa W. Lawrence	10	10	48.0	15.5	4.2	6	1901	Ortolo, Md.	Crisfield, Md.	
17884		Sch.	Mellasa and Wesley	33	31	55.8	17.6	5.9	3	1864	Somerset County, Md.	Tappahannock, Va.	
91309		Sch.	Mellita	08	68	88.0	20.5	5.6	3	1881	Manitowoc, Wis.	Milwaukee, Wis.	
90628		Sch.	Melrose	24	23	52.0	20.4	3.6	1	1875	San Francisco, Cal.	San Francisco, Cal.	
93272	K. R. S. M.	Sch.	Melrose	615	542	175.4	37.9	13.9	8	1902	Hoquiam, Wash.	Do.	
93195		Slp.	Melson	7	7	39.0	13.4	3.2	4	1901	St. Peters, Md.	Crisfield, Md.	
90602		Sch.	Melville	12	11	38.3	13.2	4.0	1	1875	Hatteras, N. C.	Newbern, N. C.	
93192		Sch.	Melvin D. Nutter	11	11	55.0	15.0	3.8	2	1901	Ortolo, Md.	Norfolk, Va.	
90657		Sch.	Melvin S. Bacon	614	584	182.0	33.5	13.6	6	1874	Vermillion, Ohio	Port Huron, Mich.	
16412		Sch.	Melvina	270	257	133.5	27.9	10.2	6	1863	Sheboygan, Wis.	Do.	
90447		Sch.	Melvina	6	6	27.5	12.4	2.9	1	1872	Newbern, N. C.	Elizabeth City, N. C.	
92142		Sch.	Melvina	36	35	62.0	22.3	3.2	1	1889	San Francisco, Cal.	San Francisco, Cal.	
92273		Slp.	Melvina	6	5	24.6	10.2	4.6	0	1887	Brooksville, Me.	Castine, Me.	
91898		Sch.	Mena Branch	5	5	39.9	10.0	2.6	1	1886	Morehead City, N. C.	Beaufort, N. C.	
92091		Sch.	Menard Bros	20	12	53.9	18.0	4.2	3	1889	Bayou Lacomb, La.	New Orleans, La.	
200319		Sch.	Mendocino	79	50	87.0	21.3	10.0	6	1903	Gloucester, Mass.	Galveston, Tex.	
91551		Sch.	Menominee	455	433	166.2	30.1	10.9	6	1883	Milwaukee, Wis.	Ogdensburg, N. Y.	
91152		Sch.	Mentor	82	78	73.5	23.6	6.7	3	1870	Phippsburg, Me.	Castine, Me.	
155201	K. J. Q. F.	Sch. y.	Mercedes	22	21	46.6	16.2	5.2	0	1891	Tottenville, N. Y.	Boston, Mass.	
206523		Sch.	Mercedes Baltar	19	11	50.0	17.7	3.8	4	1908	Biloxi, Miss.	Gulfport, Miss.	
92428		Sch.	Merchant	30	26	56.0	18.0	3.6	2	1892	Cocoa, Fla.	Tampa, Fla.	
92906		Slp.	Merl	5	5	35.0	12.6	3.1	1	1898	Hopewell, Md.	Annapolis, Md.	
92039		Sch. y.	Merlin	21	20	44.0	14.4	6.0	2	1888	Fort Howard, Wis.	Milwaukee, Wis.	
92187	K. H. F. N.	Sch. y.	Merlin	96	92	98.1	23.3	10.2	11	1889	Boston, Mass.	Boston, Mass.	
92585	K. M. F. V.	*Sch.	Merriam	855	823	193.1	34.7	16.0	3	1894	Noank, Conn.	Philadelphia, Pa.	
203197		*Sch.	Merrimac	640	565	182.6	35.0	12.0	4	1906	Pocomoke City, Md.	Baltimore, Md.	
92505		Sch.	Mertis H. Perry	61	36	73.6	20.0	8.8	12	1893	Essex, Mass.	Southwest Harbor, Me.	
92527		Slp.	Merty	7	6	26.1	11.8	4.8	2	1893	Cape Elizabeth, Me.	Portland, Me.	
203214	K. V. M. D.	Sch.	Mesina	148	148	94.5	27.0	9.2	5	1906	Tomplins Cove, N. Y.	New York, N. Y.	
90300		Sch.	Messenger	9	8	45.6	13.1	3.4	2	1878	Somerset County, Md.	Newport News, Va.	
92489		Slp.	Mess Mate	7	6	34.7	11.7	5.6	1	1893	Cushing, Me.	Rockport, Me.	
102355		*Sch.	Metacommet	852	819	176.0	34.1	17.6	3	1880	Detroit, Mich.	New York, N. Y.	
92304	K. J. N. F.	Sch.	Meteor	600	518	177.3	38.4	13.5	9	1891	Port B. Lakeley, Wash.	San Francisco, Cal.	
92410	K. L. F. J.	Sch.	Meteor	125	96	92.6	24.0	10.2	20	1892	Essex, Mass.	Gloucester, Mass.	
93340		Sch.	Meteor	14	13	44.2	12.5	3.2	1	1902	Smyrna, N. C.	Beaufort, N. C.	
200325		Lgr.	Meteor	7	5	35.0	11.4	3.2	1	1903	Morgan City, La.	Brashear, La.	
204750		*Slp.	Meteor	7	7	38.0	14.0	2.3	1	1907	Matagorda, Tex.	Port Lavaca, Tex.	
92726	K. M. S. Q.	Sch.	Metha Nelson	460	399	159.0	36.0	11.9	8	1896	Fairhaven, Cal.	San Francisco, Cal.	
92701	K. M. Q. R.	Sch.	Metheseec	376	318	136.4	31.0	11.8	6	1896	Rockland, Me.	Rockland, Me.	
93111	K. Q. R. B.	Sch.	Mefinie	261	172	112.1	31.4	9.8	5	1901	do.	Do.	
93083		Slp.	Metompkin	11	11	45.0	16.6	4.2	1	1900	Guilford, Va.	Cape Charles, Va.	
93146		Slp. y.	Meudon	9	9	33.7	11.4	5.1	1	1901	Shooter Island, N. Y.	Newark, N. J.	
91941		Sch.	Miami	38	36	56.0	20.7	4.4	1	1887	Alameda, Cal.	San Francisco, Cal.	
91269		Sch.	Michael Martin	30	19	50.0	18.5	5.5	10	1880	Baltimore, Md.	Wilmington, Del.	
91307		*Sch.	Middlesex	618	567	186.0	32.5	12.4	7	1881	St. Clair, Mich.	Ogdensburg, N. Y.	
92289		Slp.	Mignon	5	5	27.1	11.3	3.3	2	1891	Key West, Fla.	Key West, Fla.	
75730		Sch.	Mike Corry	390	361	153.6	29.3	10.8	6	1874	Two Rivers, Wis.	Detroit, Mich.	
93048	K. Q. D. J.	Sch. y.	Miladi	31	26	56.7	15.2	8.0	4	1900	South Boston, Mass.	Richmond, Va.	
92608		Slp.	Milcah A. Parks	7	7	40.0	13.7	3.0	2	1894	Fairmount, Md.	Alexandria, Va.	
92279		Cat.	Mildred	6	6	29.0	12.6	3.9	1	1891	Osterville, Mass.	Norfolk, Va.	
92355		Sch.	Mildred	8	8	47.0	13.0	3.5	5	1891	Somerset County, Md.	Crisfield, Md.	
201510		Slp.	Mildred	9	6	32.0	11.8	6.3	2	1904	Wiscasset, Me.	Deer Isle, Me.	
206729		Sch.	Mildred	81	67	82.0	22.0	5.5	4	1911	Solomons, Md.	Washington, D. C.	
93317		Slp.	Mildred B.	8	8	42.5	14.4	3.9	4	1902	Ortolo, Md.	Crisfield, Md.	
92962		Slp.	Mildred Bennett	8	8	42.0	14.2	3.3	4	1899	Fairmount, Md.	Cape Charles, Va.	
92468		*Slp.	Mildred Goudy	24	22	44.5	16.1	3.9	1	1892	Kennebunk, Me.	Portland, Me.	

¹ Formerly Spanish schooner Mayaguezana.

² Formerly schooner-yacht Ortolo.

³ Formerly schooner Iron State.

⁴ Formerly schooner J. O. Thayer.

MERCHANT SAILING VESSELS OF THE UNITED STATES--Continued.

Official No.	Signal letters.	Rtg.	Name of vessel.	Gross tonnage.	Net tonnage.	Length.	Breadth.	Depth.	Crew.	When built.	Where built.	Home port (where permanent document issues).
						Feet.	Feet.	Feet.				
02690		Sch.	Mildred May	54	53	69.4	22.4	6.1	3	1896	Brooksville, Me.	Deer Isle, Me.
93333		Sch.	Mildred May	59	53	80.1	22.2	5.6	4	1902	Elizabeth City, N. C.	Baltimore, Md.
200011		Sch.	Mildred Robinson	121	86	98.4	24.2	11.4	17	1903	Essex, Mass.	Boston, Mass.
201470		Sip.	Milfred Lee	7	6	39.0	13.8	3.3	1	1903	Youngs Creek, Va.	Cape Charles, Va.
02271		Sch.	Millard	86	82	83.0	23.0	6.2	2	1891	Athens, N. Y.	Albany, N. Y.
92814		Sip.	Millard	5	5	37.0	12.4	2.8	4	1897	Crisfield, Md.	Crisfield, Md.
90202		Sch.	Millie Frank	60	47	68.0	23.8	5.9	3	1870	Port Jefferson, N. Y.	Newport News, Va.
92265	K. J. D. P.	Sch.	Millie R. Bohannan	680	579	162.5	36.9	13.2	7	1891	Millford, Del.	Philadelphia, Pa.
91923	K. D. S. C.	Sch.	Millville	365	305	134.0	30.2	11.9	6	1837	Camden, N. J.	Do.
91389		Sch.	Milton Ross	18	17	52.1	15.6	4.5	3	1881	Baltimore, Md.	Newport News, Va.
93191		Sip.	Milton F. Yeakel	7	7	42.0	14.2	3.3	4	1901	St. Peters, Md.	Crisfield, Md.
93209		Sch.	Milton S. Lankford	18	18	63.5	17.6	4.8	2	1902	Orlolo, Md.	Newport News, Va.
203289		Sip. y.	Mimosa II	18	15	48.5	12.0	6.6	2	1903	South Boston, Mass.	Bucksport, Me.
92922		Sch.	Mina Perry	18	12	54.5	15.8	3.9	1	1890	Smyrna, N. C.	Beaufort, N. C.
200795		Sch.	Mina Swin	92	60	82.0	23.2	9.8	19	1901	Essex, Mass.	Boston, Mass.
93130	K. Q. T. R.	Sch.	Mindoro	670	642	184.0	38.5	14.0	9	1901	Alameda, Cal.	San Francisco, Cal.
92324		Sip.	Mineola	6	6	26.4	9.7	5.7	1	1886	Deer Isle, Me.	Rockland, Me.
208298		Sch.	Mineola	55	27	70.7	20.8	8.4	8	1910	Millon, Fla.	Pensacola, Fla.
10628		Sch.	Mienera	222	211	125.5	26.7	9.8	5	1863	Black River, Ohio	Chicago, Ill.
90325		Sip.	Mienera	8	6	36.5	14.7	3.0	2	1871	Crisfield, Md.	Crisfield, Md.
91091		Sch.	Mienera Ann	6	6	43.0	11.3	2.8	2	1878	Do.	Newport News, Va.
201200	K. T. G. P.	Sch.	Mingo	954	865	193.6	35.0	17.6	5	1904	Noank, Conn.	Philadelphia, Pa.
201526	K. T. L. W.	Sch.	Misoo	397	371	170.5	27.0	9.5	5	1904	Newburgh, N. Y.	Port Arthur, Tex.
92508		Sch.	Mingoo	712	681	198.5	36.0	12.0	6	1893	Marine City, Mich.	Buffalo, N. Y.
90558		Sch.	Minnchaha	10	9	56.2	12.7	2.8	4	1873	Cambridge, Md.	Crisfield, Md.
16510		Sch.	Minnchaha	68	64	69.3	21.2	7.0	2	1900	Ellsworth, Me.	Ellsworth, Me.
91058		Sip.	Minnie	6	6	27.2	12.0	4.2	1	1872	Portland, Me.	New York, N. Y.
91227		Sip.	Minnie	9	8	36.4	12.7	3.7	1	1880	Charleston, S. C.	Charleston, S. C.
91270		Sip.	Minnie	9	8	41.7	15.1	3.1	3	1880	Cambridge, Md.	Baltimore, Md.
91542		Sch.	Minnie	12	11	40.9	14.1	3.8	1	1883	Smyrna, N. C.	Newbern, N. C.
91642		Sch.	Minnie	16	10	47.6	15.6	3.7	1	1883	Turner Creek, N. C.	Elizabeth City, N. C.
91871		Sip.	Minnie	6	6	30.8	12.0	3.0	2	1885	Berlin, Md.	Chincoteague, Va.
91978		Sip.	Minnie	7	7	30.5	11.7	3.2	1	1887	Linwood, N. J.	Somers Point, N. J.
92907		Sip.	Minnie	6	6	36.7	11.6	3.1	4	1896	Smiths Island, Md.	Crisfield, Md.
92908		Sip.	Minnie	5	5	36.5	12.9	2.1	4	1893	Crisfield, Md.	Do.
90898		Sip.	Minnie A	7	6	28.5	12.5	3.3	2	1870	Greenport, N. Y.	Greenport, N. Y.
202689		Sch.	Minnie Avent	48	41	68.0	22.4	4.9	3	1905	Pascagoula, Miss.	Gulfport, Miss.
91956		Sip.	Minnie Blanche	8	7	32.0	12.4	2.6	1	1887	Pocomoke City, Md.	Cape Charles, Va.
201450		Sip.	Minnie Blanche	5	5	38.0	13.0	2.8	3	1903	Whitehaven, Md.	Crisfield, Md.
16498		Sch.	Minnie Chace	34	32	54.1	10.1	5.7	2	1863	Fall River, Mass.	Castine, Me.
92014		Sip.	Minnie Estelle	6	6	31.0	11.5	2.6	2	1888	Pocomoke City, Md.	Tappahannock, Va.
90852		Sch.	Minnie Gertrude	22	15	51.5	17.0	4.7	2	1875	Talbot County, Md.	Newbern, N. C.
16686		Sch.	Minnie Grey	10	9	42.4	12.8	3.8	2	1866	Mohile, Ala.	Cedar Key, Fla.
91167		Sch.	Minnie Kershaw	10	9	49.4	11.4	3.0	4	1870	Washington, D. C.	Baltimore, Md.
92461		Sip.	Minnie May	20	13	56.0	17.0	4.6	2	1892	St. Peters, Md.	Cape Charles, Va.
92733		Sch.	Minnie May	7	6	40.6	13.3	3.3	2	1896	Orlolo, Md.	Crisfield, Md.
17574		Sch.	Minnie Mueller	109	189	120.0	26.4	9.7	4	1868	Fort Howard, Wis.	Chicago, Ill.
92501		Sch.	Minnie Otis	20	23	59.7	22.7	3.7	4	1893	Logtown, Miss.	Gulfport, Miss.
91636		Sch.	Minnie S.	34	24	66.6	18.4	5.3	3	1883	Solomons Island, Md.	Baltimore, Md.
16651		Sch.	Minnie Stanson	317	271	150.0	20.0	10.0	7	1867	Green Bay, Wis.	New York, N. Y.
203546		Sip.	Minnie V.	10	8	45.3	15.7	3.0	4	1906	Wenona, Md.	Crisfield, Md.
93086	F. Q. J. M.	Sch.	Minnie A. Calais	880	779	195.5	41.0	15.2	10	1900	Seattle, Wash.	San Francisco, Cal.
91387		Sch.	Minnie B. Chambers	8	5	40.5	9.7	3.2	3	1881	Tappahannock, Va.	Tappahannock, Va.
91644		Sip.	Minnie E. Orton	431	410	172.0	31.0	11.6	6	1884	Marine City, Mich.	Port Huron, Mich.
92741		Sip.	Minnie M. North	7	7	40.5	14.3	3.0	5	1897	Hills Point, Md.	Bridgeton, N. J.
92973		Sip.	Minnie M. Thompson	8	8	42.8	14.0	3.5	5	1900	Kent Island, Md.	Crisfield, Md.
85752		Sch.	Minnie May Kirwan	56	53	75.7	23.7	6.7	3	1882	Whitehaven, Md.	Baltimore, Md.
92614		Sip.	Minnie and Edward	5	5	36.0	11.9	2.7	1	1894	Crisfield, Md.	Cape Charles, Va.
91550		Sch.	Minnie and Emma	88	71	93.0	24.0	6.4	4	1883	Pocomoke City, Md.	Richmond, Va.
91598		Sch.	Minnie and Helen	27	25	64.7	17.2	4.6	3	1882	Talbot County, Md.	Baltimore, Md.
93323		Sch.	Minnie and Maud	20	17	51.0	18.0	4.4	1	1902	Elizabeth City, N. C.	Manteo, N. C.
16140		Sip.	Mistrel	50	48	58.2	17.7	7.0	3	1849	Essex, Mass.	Boston, Mass.
92105		Sip. y.	Minx	28	28	57.0	18.0	0.0	2	1889	Trenton, Mich.	Detroit, Mich.
204214		Sch.	Miom	25	10	69.0	19.7	4.7	6	1907	Bay St. Louis, Miss.	Gulfport, Miss.
206713		Sip.	Miramar	5	5	8	9.6	4.6	3	1909	Culebra, P. R.	San Juan, P. R.
92580	K. L. R. S.	Sch.	Miranda	108	76	52.2	24.8	9.5	12	1893	Essex, Mass.	Glucester, Mass.
93398		Sch.	Miriam	54	40	81.0	22.7	6.0	2	1903	Madison, Md.	Cape Charles, Va.
91154		Sch.	Mischief	43	41	61.5	19.9	5.9	3	1879	Wilmington, Del.	Marblehead, Mass.
92201		Cat.	Mischief	7	7	27.3	12.3	3.9	1	1882	Osterville, Mass.	Nantucket, Mass.
202645		Sch.	Mischief	8	7	38.0	13.2	2.0	1	1902	Biloxi, Miss.	Mobilie, Ala.
204048	K. W. B. S.	Sch.	Mischief	19	17	50.8	12.7	7.2	2	1902	Boston, Mass.	Boston, Mass.
92719		Cat.	Mishneva	7	6	26.0	12.8	4.0	0	1883	Fall River, Mass.	New Bedford, Mass.
202591		Sch.	Mississipp	25	17	50.6	19.2	4.0	5	1905	Dellsie, Miss.	New Orleans, La.
93992		Sch.	Missouri	11	8	40.6	13.7	3.0	1	1900	Atlantic, N. C.	Wilmington, N. C.
93188		Sch.	Missouri	18	18	56.0	16.5	3.3	2	1901	Smyrna, N. C.	Beaufort, N. C.
92558		Sch.	Missouri Stiglets	17	16	53.4	17.9	3.6	2	1893	Stonewall, Miss.	Gulfport, Miss.
90761		Sch.	Mist	72	48	75.0	21.8	8.1	5	1875	Essex, Mass.	Tampa, Fla.
90783		Sch.	Mist	15	15	35.0	13.0	5.0	1	1875	Boston, Mass.	Washington, D. C.

1 Formerly schooner Mollie B. Chambers.

1 Formerly schooner G. W. Robertson.

MERCHANT SAILING VESSELS OF THE UNITED STATES—Continued.

Official No.	Signal letters.	Rtg.	Name of vessel.	Gross tonnage.	Net tonnage.	Length.	Breadth.	Depth.	Crew.	When built.	Where built.	Home port (where permanent document issues).
						Feet.	Feet.	Feet.				
91217		Slp.	Mist	6	6	31.3	11.1	3.3	1	1880	Canarsie, N. Y.	Patchogue, N. Y.
91655		Sch.	Mizpah	12	11	33.3	14.4	3.9	1	1884	New Bedford, Mass.	Plymouth, Mass.
92286		Slp.	Mizpah	9	9	29.4	11.2	5.5	1	1891	Friendship, Me.	Machias, Me.
92763		Slp.	Mizpah	9	9	39.7	14.6	4.0	1	1897	Sallsbury, Md.	Cape Charles, Va.
93096		Slp.	Mizpah	17	13	34.2	15.6	5.8	2	1900	Charleston, S. C.	Charleston, S. C.
92166		Sch.	Mizpah	777	738	104.0	34.0	14.0	5	1890	Marine City, Mich.	Duluth, Minn.
17755		Lgr.	Mlada Slovinca	8	5	30.8	12.2	3.4	2	1866	Madisonville, La.	New Orleans, La.
91774		Sch.	Mobjack	8	8	43.0	11.8	3.0	4	1874	Somerset County, Md.	Crisfield, Md.
202378		Sch.	Mocking Bird	36	27	70.0	22.4	5.3	3	1905	Sallsbury, Md.	Do.
92408		Slp.	Mococ	6	6	34.0	11.5	2.6	1	1872	Bellport, N. Y.	Patchogue, N. Y.
92513		Slp.	Mogul	9	9	30.5	11.7	5.5	2	1893	Bremen, Mass.	Provincetown, Mass.
117077	K. R. D. T.	Slp. y.	Mohican	16	16	46.6	11.5	6.2	2	1901	Boston, Mass.	Boston, Mass.
201603	K. T. N. G.	*Sch.	Mollno	954	865	103.6	35.0	17.6	4	1904	Noank, Conn.	Philadelphia, Pa.
90220		Slp.	Mollie	9	9	37.5	15.5	3.9	5	1870	Washington, D. C.	Alexandria, Va.
92817		Slp.	Mollie A.	6	6	40.0	13.6	3.0	3	1897	Hollands Island, Md.	Crisfield, Md.
92972		Slp.	Mollie E.	6	6	41.5	14.0	2.8	3	1899	Do.	Do.
92790		*Slp.	Mollie Hogan	23	23	56.3	15.0	4.5	2	1897	Alexandria Bay, N. Y.	Cape Vincent, N. Y.
91360		Slp.	Mollie E. Leonard	10	9	42.8	15.6	3.1	6	1881	Dorchester County, Md.	Baltimore, Md.
91961		Sch.	Mollie S. Bell	10	10	52.0	13.4	3.3	2	1887	Crisfield, Md.	Maiteo, N. C.
200794		Sch.	Mollie V. Leonard	59	46	82.5	22.8	6.1	3	1904	Cambridge, Md.	Baltimore, Md.
207647		Sch. y.	Mollou	18	18	46.5	14.0	6.2	5	1910	San Francisco, Cal.	San Francisco, Cal.
202079		Cat.	Molly	8	8	31.8	13.4	5.0	1	1905	Osterville, Mass.	Nantucket, Mass.
127549	K. Q. W. R.	Sch. y.	Monataka	26	23	50.2	15.4	6.7	3	1901	Boston, Mass.	Boston, Mass.
90384		Sch.	Moneta	21	20	56.2	20.5	4.1	2	1872	Madisonville, La.	Gulfport, Miss.
91859	K. D. M. F.	Sch.	Monitor	110	78	88.0	23.7	9.5	18	1886	Essex, Mass.	Gloucester, Mass.
92300	K. P. B. L.	*Sch.	Monitor	955	866	103.0	35.0	17.6	4	1899	Noank, Conn.	Philadelphia, Pa.
93161	K. R. B. T.	Sch.	Monitor	137	100	109.0	25.4	10.8	21	1901	Essex, Mass.	Gloucester, Mass.
201276		Sch.	Mono	142	126	89.0	31.0	7.2	3	1904	San Francisco, Cal.	San Francisco, Cal.
208289	L. B. S. Q.	*Sch.	Monocacy	973	904	202.2	40.1	14.1	3	1911	Elkton, Md.	Baltimore, Md.
16218		Sch.	Monomoy	25	24	44.2	17.1	5.8	2	1829	Somerset, Mass.	Mount Desert Ferry, Me.
90252		Slp.	Monsoon	8	8	36.8	14.0	3.0	2	1871	Jamesport, N. Y.	Sag Harbor, N. Y.
93052	K. Q. D. T.	Ywl. y.	Monsoon	18	18	40.7	14.7	4.6	1	1900	Brunswick, Ga.	Norfolk, Va.
91428	J. W. B. C.	Sch. y.	Montauk	92	87	92.6	25.4	9.0	14	1882	Brooklyn, N. Y.	New York, N. Y.
201638	K. T. N. S.	*Sch.	Monterey	1,854	1,694	210.0	39.5	24.0	11	1878	Southampton, England	San Francisco Cal.
91703		Sch.	Montezuma	73	69	73.3	26.2	5.9	2	1884	San Francisco, Cal.	Do.
93397		Sch.	Montezuma	2,722	2,710	342.0	60.0	21.6	7	1903	West Bay City, Mich.	Duluth, Minn.
92987		Slp.	Montroso	7	7	40.0	13.5	3.0	1	1899	Orle, Md.	Cape Charles, Va.
209055	L. C. D. K.	Sch.	Montrose W. Houck	1,104	903	191.1	39.0	19.0	9	1911	Bath, Me.	Bath, Me.
93349		Sch.	Mooanam	117	82	99.0	24.0	11.4	22	1903	Gloucester, Mass.	Plymouth, Mass.
16886	H. N. G. Q.	Sch.	Moonlight	193	160	107.0	30.3	9.3	5	1855	Belleville, N. J.	Calais, Me.
91038		Sch.	Moonlight	10	9	54.0	13.8	3.7	6	1877	Somerset County, Md.	Crisfield, Md.
91986		Sch.	Moravia	1,067	1,014	213.3	39.8	16.8	8	1888	West Bay City, Mich.	Niagara Falls, N. Y.
93196		Lgr.	Morgan City	7	5	36.0	11.5	3.2	1	1901	Berwick, La.	Brashear, La.
92988		Slp.	Morning Herald	7	7	39.5	14.0	3.2	4	1899	Fairmount, Md.	Cape Charles, Va.
90807		Sch.	Morning Light	35	33	67.8	22.4	4.6	3	1876	Camden, N. J.	Baltimore, Md.
16791	H. N. D. S.	Bk.	Morning Star (whaling)	238	226	104.6	25.6	15.1	31	1853	Dartmouth, Mass.	New Bedford, Mass.
203331		Sch.	Morning Star	121	85	99.0	24.0	11.6	22	1906	Essex, Mass.	Boston, Mass.
92477		Sch.	Morning Star	34	32	65.3	18.4	4.3	2	1892	Grays Creek, Md.	Newport News, Va.
92245	K. H. S. Q.	Sch.	Morris and Cliff	132	125	84.2	23.5	7.2	3	1890	Rockland, Me.	Rockland, Me.
205818		Slp.	Morrison C.	7	7	38.4	13.8	2.7	5	1908	Thomas, Md.	Baltimore, Md.
91261		Sch.	Moses B. Linscott	41	39	61.2	18.3	6.5	5	1880	Bath, Me.	Portland, Me.
17145		Sch.	Moses H. Grinnell	40	38	72.1	19.1	7.1	3	1860	New York, N. Y.	Mobile, Ala.
91042	J. S. R. F.	Bg.	Motley	590	530	142.3	31.5	17.4	7	1877	Machias, Me.	New York, N. Y.
16144		Sch.	Motto	26	24	46.6	18.4	5.0	1	1853	Bellport, N. Y.	Deer Isle, Me.
91968	K. F. B. M.	Sch.	Mount Hope	1,105	989	204.0	42.4	19.7	9	1887	Camden, Me.	New York, N. Y.
209721	L. C. H. W.	*Sch.	Mount Hope	1,801	1,584	264.7	44.1	19.6	4	1912	Bath, Me.	Fall River, Mass.
93114		Sch.	Mount Vernon	49	46	64.5	21.4	5.6	4	1901	Elliotts Key, Fla.	Key West, Fla.
17767		Sch.	Mountain View	43	41	61.0	24.2	4.5	1	1867	San Francisco, Cal.	San Francisco, Cal.
91399		Slp.	Moya	7	6	28.7	9.7	6.0	0	1882	South Boston, Mass.	Providence, R. I.
92681	K. M. L. Q.	Sch.	Muriel	536	483	162.0	36.8	11.8	10	1895	Alameda, Cal.	San Francisco, Cal.
93152	K. Q. W. C.	Sch. y.	Muriel	72	72	83.6	20.4	11.5	15	1901	Shooter Island, N. Y.	New York, N. Y.
201188		Sch.	Muriel	120	83	104.9	24.3	11.3	22	1904	Essex, Mass.	Boston, Mass.
92939		Slp.	Murphy Girls	7	7	27.8	10.6	4.9	1	1899	Bremen, Mo.	Kennebunk, Me.
90798		Sch.	Murray Grandiver	112	107	87.5	26.0	7.0	3	1875	Havre de Grace, Md.	Crisfield, Md.
92419		*Sch.	Musconetcong	843	804	192.1	35.3	15.3	3	1890	Noank, Conn.	New York, N. Y.
205038		Sch.	Muster	21	10	43.0	14.3	5.3	2	1908	Port Ludlow, Wash.	Tacoma, Wash.
16221		Sch.	My Fanny	14	13	38.0	13.0	6.0	2	1858	Deer Isle, Me.	Deer Isle, Me.
17821		Sch.	Myra Sears	38	36	48.2	17.7	7.0	2	1849	Essex, Mass.	Damariscotta, Me.
91753		Sch.	Myron Butman	424	403	164.3	31.2	10.2	6	1885	Gibraltar, Mich.	Milwaukee, Wis.
92890		Sch.	Myrtle	19	13	44.4	13.8	6.5	2	1898	Poulabo, Wash.	Seattle, Wash.
93310		Slp.	Myrtle	9	9	30.0	11.7	5.7	2	1902	Friendship, Me.	Deer Isle, Me.
200694		Slp.	Myrtle	26	21	50.2	16.5	4.0	2	1903	Washington, N. C.	Newbern, N. C.
206812		Slp.	Myrtle	8	8	40.2	14.5	2.9	4	1908	Hudson, Md.	Baltimore, Md.
202853		Slp.	Myrtle E.	16	8	43.0	13.0	6.4	1	1906	Bremen, Me.	Rockport, Me.
201304		Sch.	Myrtle Lewis	20	13	60.3	17.8	8.7	5	1904	Biloxi, Miss.	Gulfport, Miss.
200396		Slp.	Myrtle Virginia	6	6	40.0	13.0	2.8	1	1903	Chesconnessex, Va.	Cape Charles, Va.
90872		Sch.	Mystery	28	17	55.8	18.7	4.5	2	1870	Stralts, N. C.	Newbern, N. C.
91484	J. W. F. M.	Slp. y.	Mystery	37	35	50.5	18.3	6.7	3	1882	Ialip, N. Y.	Ellsworth, Me.

1 Formerly sloop-yacht Suzetta.

3 Formerly schooner-yacht Colleen Bawn.

6 Formerly British ship Cypromene.

MERCHANT SAILING VESSELS OF THE UNITED STATES—Continued.

Official No.	Signal letters.	Rig.	Name of vessel.	Gross tonnage.	Net tonnage.	Length.			Depth.	Crew.	When built.	Where built.	Home port (where permanent document issues).
						Feet.	Feet.	Feet.					
91791		Slp.	Mystery	6	5	30.6	13.0	2.4	1	1885	Tres Palacios, Tex.	Port Lavaca, Tex.	
92312		Sch.	Mystery	15	14	36.6	12.8	4.1	3	1891	Ithodes Key, Fla.	Key West, Fla.	
92566		Sch.	Mystery	5	5	37.4	9.7	2.4	1	1894	Shullotte, N. C.	Wilmington, N. C.	
93179		Sch.	Mystery	37	37	61.6	19.9	5.0	2	1901	Frankfort, Mich.	Detroit, Mich.	
201418	K. T. F. S.	Sch.	Mystery	114	78	98.5	23.8	11.2	18	1904	Gloucester, Mass.	Gloucester, Mass.	
205668		Slp.	Mystery	8	8	39.3	13.0	3.8	1	1908	Beaumont, Tex.	Port Arthur, Tex.	
92473		Sch.	Mystic	16	11	56.0	16.1	4.2	5	1892	Orlolo, Md.	Crisfield, Md.	
205824	K. W. S. J.	Sch.	Mystic (whaling)	259	202	123.0	30.1	10.7	5	1908	Mystic, Conn.	New Bedford, Mass.	
92776		Slp.	Mystic Belle	8	8	34.5	11.0	6.0	2	1897	Brooklin, Me.	Portsmouth, N. H.	
92940		Slp.	Mystic Belle	10	10	39.6	11.7	5.9	1	1899	Bremen, Me.	St. George, Me.	
17779		Slp.	Mystic Tie	7	6	31.0	12.0	3.0	1	1866	Patchogue, N. Y.	Bridgeport, Conn.	
N.													
10586	H. J. N. P.	Sch.	N. E. Ayer	249	199	114.9	29.8	8.7	5	1865	Milton, Del.	Bangor, Me.	
18796	J. P. M. L.	Sch.	N. H. Burrow	252	239	125.9	32.9	9.5	5	1874	Greenbank, N. J.	New York, N. Y.	
19094		Sch.	N. J. Mercedes	7	5	33.3	14.0	3.0	1	1901	Avon, N. C.	Elizabeth City, N. C.	
130140		Sch.	N. R. White	18	17	44.6	16.0	4.5	2	1878	Cold Spring, N. Y.	Newport News, Va.	
130137		Slp.	N. S. Smith	7	6	33.9	12.0	3.3	3	1878	Greenback, Va.	Chincoteague, Va.	
189331		Slp.	Nadad	9	9	29.7	13.0	4.3	1	1893	Greenport, N. Y.	Greenport, N. Y.	
201205		Ywl. y.	Nadad	9	9	31.3	12.5	2.7	1	1904	Chicago, Ill.	Chicago, Ill.	
130914		Slp.	Nancy C.	11	8	34.8	15.2	3.0	1	1901	Harris Neck, Ga.	Savannah, Ga.	
130905		Sch.	Nancy Hanks	10	6	52.5	14.2	3.2	2	1892	Orlolo, Md.	Tappahannock, Va.	
130714		Slp.	Nancy L.	12	9	40.2	14.4	2.7	1	1896	Woolwich, Me.	Bath, Me.	
18665		Slp.	Nancy Planter	12	12	42.0	15.0	6.4	3	1870	Charleston, S. C.	Charleston, S. C.	
130295		Slp.	Nancy L. Cosler	14	8	40.6	15.2	4.3	4	1884	Bridgeton, N. J.	Bridgeton, N. J.	
210117		Slp. y.	Naniwa	9	9	39.6	10.7	5.2	1	1905	Hamilton, Ontario	Chicago, Ill.	
130239		Sch.	Nannie Gertrude	31	29	55.1	19.3	5.4	3	1882	Solomons Island, Md.	Baltimore, Md.	
130382		Sch.	Nannie May	10	10	55.0	14.3	2.8	2	1887	Somerset County, Md.	Crisfield, Md.	
130094		Sch.	Nannie E. Waterman	79	75	79.2	22.0	7.6	3	1877	Boothbay, Me.	Boston, Mass.	
130567		Sch.	Nannie P. White	10	9	50.5	13.6	3.4	1	1891	Somerset County, Md.	Newport News, Va.	
130570		Slp. y.	Nanon	26	24	50.3	16.5	6.6	3	1899	South Boston, Mass.	Philadelphia, Pa.	
141655		Sch.	Nanticoke	730	642	202.6	33.0	13.2	3	1900	Elkton, Md.	Perth Amboy, N. J.	
205890	K. W. R. Q.	Sch.	Nanticoke	771	735	203.6	35.4	13.0	4	1908	Sharptown, Md.	Baltimore, Md.	
130857		Slp. y.	Nareissus	23	23	50.5	15.4	6.4	3	1900	New York, N. Y.	Boston, Mass.	
206268		Slp.	Nareissus	8	8	30.1	11.6	4.0	1	1908	Camden, Me.	Bangor, Me.	
130340		Sch.	Nashua	1,426	1,369	291.6	43.0	16.1	3	1884	Noank, Conn.	New York, N. Y.	
130329	K. C. V. T.	Sch.	Nat Meader	278	224	119.8	29.8	10.3	5	1885	Wiscasset, Me.	Bath, Me.	
130587		Sch.	Natalie	29	28	54.0	20.0	3.3	1	1892	San Francisco, Cal.	San Francisco, Cal.	
130708		Slp.	Natalie	5	5	28.8	9.8	4.0	3	1885	Konncbunk, Me.	Boston, Mass.	
209331		Slp.	Natalie	9	8	37.0	11.0	3.3	3	1911	Port Royal, S. C.	Beaufort, S. C.	
130377		Slp.	Natalie Lucus	6	6	29.0	12.8	3.2	2	1887	Patchogue, N. Y.	Greenport, N. Y.	
130097		Sch.	Natalie J. Nelson	117	78	97.6	24.0	11.8	18	1903	Essex, Mass.	Provincetown, Mass.	
202287		Ywl. y.	Natant	15	15	41.0	13.3	5.6	2	1903	Travers City, Mich.	Chicago, Ill.	
130984		Slp.	Nathan F. Cobb	7	6	39.0	13.0	2.8	1	1902	Oyster, Va.	Cape Charles, Va.	
18775		Sch.	Nathan F. Dixon	28	26	53.1	17.9	5.0	2	1873	Bristol, Me.	Norfolk, Va.	
18177		Sch.	Native	8	8	35.0	12.6	3.0	1	1879	Mobile, Ala.	Mobile, Ala.	
18649		Sch.	Native	10	10	36.2	14.2	3.1	2	1870	Haynes Bay, Tex.	Port Lavaca, Tex.	
130996		Sch.	Native	6	6	40.0	11.4	2.5	1	1892	Smyrna, N. C.	Beaufort, N. C.	
18186		Sch.	Native American	92	78	76.5	20.9	8.3	3	1845	Salisbury, Mass.	Calais, Me.	
208286		Slp.	Native	18	18	47.0	16.5	5.5	3	1910	Mayaguez, P. R.	San Juan, P. R.	
18568		Sch.	Nautillus	9	9	30.7	9.9	5.1	0	1859	Boston, Mass.	Boston, Mass.	
130680		Slp.	Nautillus	9	9	38.2	14.0	3.0	5	1876	Absecon, N. J.	Crisfield, Md.	
130168		Sch.	Nautillus	7	7	41.6	11.4	3.1	1	1879	Somerset County, Md.	Tappahannock, Va.	
130332		Sch.	Nautillus	49	47	64.0	13.5	6.4	2	1885	Boston, Mass.	Richmond, Va.	
130512		Slp. y.	Nautillus	22	21	52.0	13.5	9.3	4	1891	Brooklyn, N. Y.	Boston, Mass.	
208396		Sch.	Navaho	16	8	49.6	18.0	3.3	4	1906	Blloxl, Miss.	New Orleans, La.	
130236		Sch.	Nawigawaw	8	8	27.6	12.9	4.9	2	1882	Ellsworth, Me.	Belfast, Me.	
130586		Sch.	Nay Aug	843	804	192.1	35.3	15.3	3	1890	Noank, Conn.	New York, N. Y.	
130473		Slp. y.	Nebula	16	15	35.0	12.2	7.7	2	1885	Boston, Mass.	Waldoboro, Me.	
18315		Slp.	Necessity	7	7	30.4	11.7	4.3	1	1862		Norfolk, Va.	
130203		Sch.	Ned P. Walker	98	93	81.4	24.3	6.8	7	1881	Jonesboro, Mo.	Boston, Mass.	
203991		Sch.	Nell Johnson	41	24	68.0	20.0	6.5	7	1907	Greenwich, N. J.	Bridgeton, N. J.	
204010	K. W. H. H.	Slp. y.	Neith	21	13	40.0	10.7	8.2	3	1907	Bristol, R. I.	S. W. Harbor, Me.	
18599		Slp.	Nellie	9	9	35.0	14.0	3.5	2	1868	New York, N. Y.	Perth Amboy, N. J.	
18641		Slp.	Nellie	10	9	43.6	15.3	3.5	3	1869	Tuckerton, N. J.	Baltimore, Md.	
18782	J. N. S. H.	Sch.	Nellie	142	134	108.0	26.0	7.1	3	1873	Church Creek, Md.	Tappahannock, Va.	
130120		Sch.	Nellie	12	11	35.6	13.6	4.4	1	1878	Tiverton, R. I.	Boston, Mass.	
130558		Slp.	Nellie	9	9	36.6	13.6	3.7	4	1886	Cambridge, Md.	Baltimore, Md.	
130578		Slp.	Nellie	8	8	25.6	12.7	3.4	0	1891	Smithtown, N. Y.	Stamford, Conn.	
130832		Sch.	Nellie	8	7	37.0	15.0	3.1	1	1899	East Fowl River, Ala.	Mobile, Ala.	
130941		Slp.	Nellie	10	10	36.8	13.3	3.0	7	1901	Havre de Grace, Md.	Philadelphia, Pa.	
130949		Sch.	Nellie	9	5	42.6	12.8	2.3	1	1901	Swansboro, N. C.	Beaufort, N. C.	
20731		Slp.	Nellie	11	13	41.7	15.3	3.5	1879	San Francisco, Cal.	Los Angeles, Cal.	
130225		Slp.	Nellie B.	23	21	52.0	17.1	3.5	1	1852	Woolwich, Me.	Bath, Me.	
130503		Sch.	Nellie Bly	6	6	48.5	11.4	3.0	2	1884	St. Peters, Md.	Tappahannock, Va.	
130546		Sch.	Nellie Bly	5	5	41.9	10.9	3.0	1	1891	Morehead City, N. C.	Beaufort, N. C.	
130560		Slp.	Nellie C.	5	5	27.0	12.5	3.8	0	1878	Bluepoint, N. Y.	New York, N. Y.	

1 Formerly schooner George Nevinger.

2 Formerly schooner-barge Lewis Thompson.

3 Formerly yawl-yacht Gem.

MERCHANT SAILING VESSELS OF THE UNITED STATES—Continued.

Official No.	Signal letters.	Rtg.	Name of vessel.	Gross tonnage.	Net tonnage.	Length.	Breadth.	Depth.	Crew.	When built.	Where built.	Home port (where permanent document issues).
						Feet.	Feet.	Feet.				
18527		Sch.	Nellie Carter	48	45	63.5	23.0	4.8	1	1867	San Francisco, Cal.	San Francisco, Cal.
130434	K. G. F. S.	Sch.	Nellie Dixon	111	68	101.0	21.4	9.1	22	1889	Boston, Mass.	Boston, Mass.
18793	J. P. K. D.	Sch.	Nellie Eaton	118	99	87.5	26.0	8.1	4	1874	Calais, Me.	Do.
130480		Slp.	Nellie Florence	6	6	44.0	11.5	3.0	1	1890	Smyrna, N. C.	Beaufort, N. C.
18758	J. M. B. C.	Sch.	Nellie Grant	139	132	93.8	26.0	9.6	4	1873	Ellsworth, Me.	Ellsworth, Me.
130538		Sch.	Nellie Grant	19	18	43.0	15.3	7.0	4	1891	Harpwell, Me.	Tampa, Fla.
130431		Slp.	Nellie Hayes	6	6	31.2	13.1	3.2	1	1886	Bayport, N. Y.	Patchogue, N. Y.
202641		Sch.	Nellie Jackson	35	27	64.6	20.6	4.5	5	1888	Mardella, Md.	Annapolis, Md.
130667		Sch.	Nellie Johnson	41	39	51.8	18.0	4.0	1	1894	Bt. James, Mich.	Chicago, Ill.
202679		Sch.	Nellie L.	19	11	49.1	17.1	4.0	4	1912	Biloxi, Miss.	Gulfport, Miss.
130748		Sch.	Nellie Lee	9	7	35.0	12.2	4.0	2	1897	Poquoson, Va.	Richmond, Va.
130956		Sch.	Nellie Meta	15	11	54.6	15.4	3.3	2	1902	Bon Secour, Ala.	Mobile, Ala.
130063		Slp.	Nellie Pinder	6	6	25.5	12.0	3.6	5	1876	Key West, Fla.	Key West, Fla.
18731		Sch.	Nellie Redington	816	775	205.9	33.8	13.8	6	1872	Cleveland, Ohio	Buifalo, N. Y.
130294		Sch.	Nellie Reed	16	9	54.5	13.5	4.3	2	1883	Somerset County, Md.	Alexandria, Va.
130007		Sch.	Nellie Rich	45	43	67.0	23.0	4.3	2	1874	San Francisco, Cal.	San Francisco, Cal.
202627		Slp.	Nellie Somers	8	6	42.0	14.4	3.0	2	1911	Hunting Creek, Va.	Cape Charles, Va.
130943		Slp.	Nellie White	7	7	40.0	14.1	3.5	1	1901	St. Peters, Md.	Annapolis, Md.
130899		Sch.	Nellie Wood	12	12	38.8	13.0	4.1	1	1901	Newell, Wash.	Tacoma, Wash.
130186		Sch.	Nellie B. Lowe	6	6	33.0	13.0	3.5	2	1880	Miami, Fla.	Key West, Fla.
130281		Slp.	Nellie E. Nichols	10	9	40.1	14.2	3.4	2	1883	Cambridge, Md.	Tappahannock, Va.
18779	J. N. G. V.	Sch.	Nellie F. Sawyer	284	241	121.4	31.7	10.0	5	1873	Brunswick, Me.	Portland, Me.
130981		Slp.	Nellie G. York	14	11	39.5	12.6	6.3	1	1902	Bremen, Me.	Do.
202615		Slp.	Nellie L. Byrd	22	18	53.8	16.7	4.8	6	1911	Orleole, Md.	Crisfield, Md.
130270	K. B. N. H.	Sch.	Nellie W. Cragg	492	468	146.0	35.4	14.0	6	1883	Port Jefferson, N. Y.	New York, N. Y.
130533		Sch.	Nellie and Mary	21	13	49.3	17.0	4.0	5	1891	Bridgeton, N. J.	Bridgeton, N. J.
130268		Sch.	Nellie and Mattie	23	13	58.3	18.2	4.2	2	1883	Bridgeboro, N. J.	Do.
130263		Sch.	Nelly	25	24	54.0	20.5	4.6	1	1883	Freeport, Fla.	Pensacola, Fla.
130498		Sch.	Nelly Bly	57	54	75.0	23.0	5.0	2	1890	Solomons Island, Md.	Crisfield, Md.
202886		Sch.	Nelson	34	31	59.0	20.6	5.2	2	1906	Tottenville, N. Y.	Patchogue, N. Y.
17570		Sch.	Nelson Bloom	549	521	197.7	31.2	11.3	6	1863	Cleveland, Ohio	Port Huron, Mich.
130211		Sch.	Nelson C. Holland	564	536	187.6	31.8	11.2	6	1881	Murine City, Mich.	Do.
200847		Sch.	Nelson W. Flsk.	108	101	99.6	22.1	5.6	1	1903	Champlain, N. Y.	Plattsburgh, N. Y.
130205		Sch.	Nelson Y. McFarland	69	65	71.6	21.5	7.6	13	1881	Essex, Mass.	Castine, Me.
130976	K. R. S. T.	Slp. y.	Neola	39	39	69.7	16.7	7.8	10	1902	Shooters Island, N. Y.	New York, N. Y.
130825		Slp.	Neona	8	5	30.7	12.8	3.6	1	1899	Skidaway Island, Ga.	Savannah, Ga.
130639	K. H. D. M.	Slp. y.	Neperthe	32	30	47.0	16.5	6.6	5	1890	Boston, Mass.	New York, N. Y.
18161	H. N. V. W.	Sch.	Neptune	199	92	84.0	23.7	7.7	4	1850	East Machias, Me.	Machias, Me.
18692		Sch.	Neptune	44	42	69.6	21.9	5.1	3	1871	Accomac County, Va.	Baltimore, Md.
130425		Slp.	Neptune	6	6	31.5	14.0	3.0	1	1888	Montgomery, Ga.	Savannah, Ga.
130794		Sch.	Neptune	12	8	46.5	13.7	3.6	1	1898	Smyrna, N. C.	Newbern, N. C.
203304	K. V. N. F.	*Sch.	Neshaminy	721	623	177.0	35.0	14.2	3	1906	Noank, Conn.	Philadelphia, Pa.
205480	K. W. Q. S.	*Sch.	Nesquehoning	907	880	195.6	35.0	17.6	4	1908	do.	New York, N. Y.
130670		Cat.	Nestor	6	5	24.3	11.2	4.0	1	1894	Harwichport, Mass.	Nantucket, Mass.
130688		Cat.	Nestor	5	5	23.3	11.6	3.5	1	1895	Osterville, Mass.	Do.
130729		Sch.	Nota	6	6	42.2	11.9	3.4	1	1896	Atlantic, N. C.	Newbern, N. C.
130692		Sch.	Neta	7	5	38.8	10.8	2.6	1	1900	Beaufort, N. C.	Beaufort, N. C.
130422		Sch. y.	Netha	19	18	47.2	14.2	4.2	1	1888	Tottenville, N. Y.	Port Jefferson, N. Y.
18725		Sch.	Nettle	69	65	76.8	23.6	6.2	3	1872	Sharptown, Md.	Tappahannock, Va.
130071		Sch.	Nettle	12	12	40.0	14.0	3.0	2	1876	San Bernard, Tex.	Port Lavaca, Tex.
130273		Sch.	Nettle	65	62	69.1	24.7	5.9	2	1883	San Francisco, Cal.	San Francisco, Cal.
130321		Slp.	Nettle	9	5	36.0	13.6	4.2	2	1884	Pocomoke City, Md.	Crisfield, Md.
130613		Sch.	Nettle	10	10	47.6	16.0	3.1	2	1882	Roynton, Md.	Baltimore, Md.
130326		Sch.	Nettle Alinson	24	15	63.1	17.1	5.1	2	1885	Solomons Island, Md.	Annapolis, Md.
200562		Slp.	Nettle Belle	9	8	37.3	14.6	3.3	2	1903	Savage Island, S. C.	Beaufort, S. C.
130277		Sch.	Nettle Cummings	7	7	49.1	11.3	3.0	5	1883	Talbot County, Md.	Baltimore, Md.
130267		Sch.	Nettle Ellen	10	10	41.7	15.0	3.6	3	1883	Snowhill, Md.	Chincoteague, Va.
130929		Sch.	Nettle Franklin	162	68	93.2	24.8	9.6	22	1901	Essex, Mass.	Provincetown, Mass.
130113		Slp.	Nettle Leo	9	9	33.0	13.2	3.0	1	1878	Lemon Creek, N. Y.	Patchogue, N. Y.
130796		Slp.	Nettle May	6	6	40.5	12.8	2.8	1	1898	Allen, Md.	Somers Point, N. J.
130689		Sch.	Nettle May	10	8	52.0	13.8	3.0	2	1902	Whitstone, Va.	Tappahannock, Va.
202722		Slp.	Nettle May	6	6	40.2	11.6	2.3	1	1905	Beaufort, N. C.	Beaufort, N. C.
130317	K. C. R. V.	Sch.	Nettle Shippian	338	287	118.3	35.0	10.0	6	1884	Port Jefferson, N. Y.	New York, N. Y.
130320		Sch.	Nettle A. Foxwell	10	9	50.0	13.0	3.2	4	1884	Dorchester County, Va.	Baltimore, Md.
130754		Sch.	Nettle B. Greenwell	36	36	72.0	10.3	5.3	3	1897	Madison, Md.	Do.
130344		Slp.	Nettle J. Booth	10	9	41.0	14.5	3.5	5	1885	Dorchester County, Md.	Do.
130055		Slp.	Nettle J. Lucco	16	10	43.0	17.0	4.8	2	1876	New London, Conn.	Tappahannock, Va.
20481		Slp.	Nettle K. Mitchell	8	8	36.0	13.0	3.2	1	1907	Port Republic, N. J.	Somers Point, N. J.
180269		Sch.	Nettle R. Evans	22	21	49.0	18.3	5.1	2	1883	Sharptown, Md.	Crisfield, Md.
130490		Sch.	Nettle	5	5	30.0	10.0	4.0	0	1854	Glocester, Mass.	Salem, Mass.
130987		Sch.	Nettle	16	9	49.0	16.0	3.5	4	1902	Scranton, Miss.	Gulfport, Miss.
130641		Slp. y.	Neva	17	16	54.4	12.3	6.4	2	1893	Cleveland, Ohio	Chicago, Ill.
130706		Sch.	Neva Pearl	15	15	43.4	16.2	4.6	2	1895	Straits, N. C.	Beaufort, N. C.
130064		Slp.	Nevada	16	15	43.0	17.0	4.8	2	1876	New London, Conn.	New Haven, Conn.
201653		Sch.	Nevada	13	13	45.6	13.0	3.0	1	1904	Smyrna, N. C.	Beaufort, N. C.
200573		Sch.	New Design	17	10	48.5	18.4	3.9	4	1903	Biloxi, Miss.	Gulfport, Miss.
130428		Sch.	New Hope	7	6	34.6	12.4	2.8	2	1888	do.	Mobile, Ala.

† Formerly schooner Meteor.

† Steel and bronze.

MERCHANT SAILING VESSELS OF THE UNITED STATES—Continued.

Official No.	Signal letters.	Rig.	Name of vessel.	Gross tonnage.	Net tonnage.	Length.	Breadth.	Depth.	Crew.	When built.	Where built.	Home port (where permanent document issued).
						Feet.	Feet.	Feet.				
130645		Lgr.	New Iberia	6	6	36.0	11.0	3.0	1	1893	Morgan City, La.	Brashear, La.
18408		Sch.	New Jersey	27	19	50.2	18.5	4.6	6	1863	Crusfield, Md.	Crusfield, Md.
18159		Sch.	New Packet	49	46	62.8	19.4	5.7	2	1853	Kennebunk Port, Me.	Machias, Me.
130974		Sch.	New Port	9	8	35.7	13.5	3.4	2	1902	Bon Secour, Ala.	Mobile, Ala.
201445		Sch.	New Resident	11	6	44.0	16.2	3.1	3	1904	Biloxi, Miss.	Gulfport, Miss.
130851		*Sch.	New Return	15	11	45.3	17.0	3.5	2	1900	Deltic, Miss.	Brashear, La.
201489		Sch.	New Rival	15	9	46.6	17.9	3.6	3	1904	do.	Gulfport, Miss.
130953		Slp.	New San Michael	9	9	34.1	13.1	5.0	3	1901	Mayaguez, P. R.	San Juan, P. R.
130357		Slp.	New Three Brothers	6	6	37.0	12.0	3.5	1	1896	Bayou Long, La.	Brashear, La.
130293		Sch.	New Venetia	24	23	52.1	16.4	4.1	5	1883	Scranton, Miss.	Key West, Fla.
130822	K. P. C. S.	Sch.	Newburgh	524	481	135.8	32.8	15.8	3	1888	Windsor, Nova Scotia	New York, N. Y.
18473		*Sch.	Newell Hubbard	55	57	75.0	20.0	5.4	4	1867	Detroit, Mich.	Detroit, Mich.
18507		Sch.	Newell B. Hawes	89	84	80.0	23.6	7.7	4	1868	Chelsea, Mass.	Boston, Mass.
130337		Sch.	Newport	12	11	39.0	14.6	3.5	3	1885	Key West, Fla.	Key West, Fla.
130680		*Sch.	Newport	312	275	153.4	31.3	8.3	2	1901	Bath, Me.	Fall River, Mass.
130245	J. W. K. M.	Bkn.	Newsboy	588	509	168.0	38.0	13.9	10	1882	San Francisco, Cal.	San Francisco, Cal.
130454		Slp.	Nicey A. Brooks	10	9	42.2	15.2	3.3	4	1889	Madison, Md.	Crusfield, Md.
130842		Sch.	Nicholas	9	9	50.5	13.9	3.8	5	1899	Marion, Md.	Tappanhook, Va.
130237		Sch.	Nicholas Booraem	38	36	60.0	21.3	5.2	4	1882	Washington, N. J.	Bristol, R. I.
18601		Sch.	Nicholas Mehrhof	54	55	75.0	24.0	5.8	4	1869	Poughkeepsie, N. Y.	Newark, N. J.
201660		Sch.	Night Hawk	9	6	39.8	12.6	3.7	2	1912	Bethel, Del.	Seaford, Del.
18438		Sch.	Nile	87	62	72.7	22.3	6.5	2	1856	Kennebunk Port, Me.	Boston, Mass.
18392		Sch.	Nimrod	27	26	55.3	16.9	4.0	1	1853	San Francisco, Cal.	San Francisco, Cal.
130876		Sch.	Nimrod	14	11	42.4	16.2	5.0	4	1900	Freeport, Fla.	Tampa, Fla.
206549		Sch.	Nimrod	10	10	39.0	12.8	3.6	2	1908	Kodiak, Alaska	Unalaska, Alaska
130707		Sch.	Nina	6	6	43.3	11.8	2.8	6	1896	Morehead City, N. C.	Key West, Fla.
130891		Slp.	Nina	9	7	34.2	12.9	3.4	1	1900	Belvidere, Ga.	Savannah, Ga.
130166		Sch.	Nina Bell	6	6	29.0	9.3	2.9	1	1879	Mathews County, Va.	Cape Charles, Va.
130841		Sch.	Nina M.	14	14	48.6	15.0	3.4	1	1899	Beaufort, N. C.	Beaufort, N. C.
208249		Slp.	Nina M.	15	15	38.9	13.4	4.4	1	1908	Indian River, Del.	Wilmington, Del.
130874	K. Q. F. II.	Sch.	Ninetta M. Porcella	591	466	101.8	35.5	12.7	5	1900	Millbridge, Me.	Portland, Me.
130192		Sch.	Noble Grand	6	5	44.2	11.3	3.0	6	1879	Somerset County, Md.	Tappanhook, Va.
130722		Slp.	Noddy North	8	8	43.0	14.5	3.5	2	1896	Tighmans Island, Md.	Baltimore, Md.
202249		Sch.	Nokatak	20	18	45.0	16.4	6.2	3	1905	Unalakleet, Alaska	Nome, Alaska
130700	K. M. H. W.	Sch.	Nokomis	545	462	161.2	30.7	12.8	8	1895	Port Blakeley, Wash.	San Francisco, Cal.
130783		Sch. y.	Nomad	15	15	42.0	11.8	6.0	2	1898	Chicago, Ill.	Chicago, Ill.
130944		Slp.	Nona May	7	6	41.9	13.3	2.0	1	1900	Dreka, Va.	Cape Charles, Va.
130681		Slp.	Nona and Alice	6	6	39.5	13.2	3.0	4	1894	Fairmount, Md.	Crusfield, Md.
18002		Sch.	Nonpareil	43	41	59.7	21.7	7.7	4	1853	Mystic, Conn.	Key West, Fla.
130138		Slp.	Nora	6	5	27.8	12.4	3.6	1	1889	Norank, Conn.	Providence, R. I.
130496		Sch.	Nora	13	7	51.8	13.5	3.6	1	1890	St. Peters Creek, Md.	Newport News, Va.
130827		Sch.	Nora Bell	32	31	75.5	23.5	2.0	2	1899	Bon Secour, Ala.	Mobile, Ala.
130645		Sch.	Nora Phillips	7	6	50.0	11.8	3.3	4	1901	Solomons, Md.	Crusfield, Md.
130726		Sch.	Nora E. Lawson	6	6	42.0	10.6	3.2	4	1896	Monie, Md.	Do.
130900		Sch.	Norah	6	6	42.0	10.6	3.2	4	1902	Chance, Md.	Baltimore, Md.
200290		Sch.	Norata L.	16	11	52.0	17.1	3.2	4	1903	Biloxi, Miss.	New Orleans, La.
200785	K. T. B. D.	*Sch.	Norfolk	589	558	197.9	30.0	11.8	2	1904	Elkton, Md.	Haltimore, Md.
130948	K. M. B. II.	Sch.	Norma	110	77	96.2	25.0	10.0	16	1894	Essex, Mass.	Gloicester, Mass.
130950		Sch.	Norma	36	34	70.5	21.5	5.0	3	1901	Salisbury, Md.	Annapolis, Md.
130473		Sch.	Norma R.	27	26	65.0	18.0	5.3	2	1890	Solomons, Md.	Do.
130771		Slp.	Norman	6	6	30.8	13.7	3.0	1	1898	Bayport, N. Y.	Patchogue, N. Y.
130103	J. E. N. G.	Bk.	Normandy	1,208	1,097	188.0	38.0	24.2	13	1877	Damariscotta, Me.	New York, N. Y.
130131	J. T. B. R.	*Sch.	Normandy	543	432	154.0	35.4	13.2	6	1878	Bath, Me.	Bangor, Me.
202629	K. V. G. R.	Sch.	Norseman	90	53	58.5	22.6	10.4	10	1906	Essex, Mass.	New York, N. Y.
130197		Sch.	North America	13	12	37.0	14.8	3.6	4	1890	Biloxi, Miss.	Gulfport, Miss.
18006		Sch.	North Carolina	96	78	88.0	22.0	6.8	3	1855	Dorchester County, Md.	Crusfield, Md.
203616	K. V. Q. T.	Sch.	Northland	2,047	1,568	242.2	44.1	22.0	13	1905	Rockland, Me.	Rockland, Me.
18109		Sch.	North Star	25	16	46.2	18.5	4.8	7	1867	Dorchester, N. J.	Bridgeport, N. J.
130665		Sch.	North Star	6	5	32.0	10.7	3.3	2	1893	Menominee, Mich.	Marquette, Mich.
130889		Sch.	North Star	8	7	38.0	9.0	4.6	1	1895	Sitka, Alaska	Sitka, Alaska
18136	H. N. V. Q.	Sch.	Northern Light	139	116	90.0	26.6	9.0	3	1865	Tremont, Me.	Southwest Harbor, Me.
18364		Sch.	Northern Light	51	49	61.3	18.9	6.6	2	1852	Hoothbay, Me.	Machias, Me.
130059		Sch.	Northern Light	18	17	47.0	15.0	3.0	3	1874	Cold Spring, N. J.	Wilmington, Del.
130266		Slp.	Northern Light	38	36	58.8	19.0	3.5	2	1883	Aina, Me.	Portland, Me.
130821		Sch.	Northern Light	40	40	78.0	17.3	5.8	3	1899	Chaumont, N. Y.	Cape Vincent, N. Y.
130610		Slp.	Northumberland	9	6	40.7	12.5	3.7	2	1892	Alexandria, Va.	Alexandria, Va.
130457		Sch.	Norton	104	99	82.2	25.5	6.5	3	1889	York, Me.	Salem, Mass.
18735		Sch.	Norwalk	5	5	40.7	9.8	3.0	3	1872	Crusfield, Md.	Alexandria, Va.
130292		Sch.	Norwich	17	16	47.6	18.4	4.7	1	1883	Freeport, Fla.	Pensacola, Fla.
130649	K. L. T. W.	Sch.	Nourmahal	115	86	99.0	25.0	9.6	10	1894	Essex, Mass.	New York, N. Y.
130916	K. Q. H. N.	*Sch.	NUMBER ONE	1,120	1,059	187.0	38.0	17.0	5	1900	Wilmington, Del.	Rockland, Me.
130917	K. Q. J. D.	*Sch.	NUMBER TWO	1,120	1,059	187.0	38.0	17.0	5	1900	do.	Do.
130918	K. Q. D. C.	*Sch.	NUMBER THREE	1,120	1,059	187.0	38.0	17.0	5	1900	do.	Do.
130880	K. Q. L. D.	*Sch.	NUMBER FOUR	1,120	1,059	187.0	38.0	17.0	4	1900	do.	Do.
130776	K. N. M. D.	*Sch.	NUMBER FIVE	909	796	192.7	34.7	17.0	5	1898	Bath, Me.	Baltimore, Md.
130890	K. Q. L. E.	*Sch.	NUMBER FIVE	1,120	1,059	187.0	38.0	17.0	5	1900	Wilmington, Del.	Rockland, Me.

* Formerly British schooner Newburgh.

* Formerly a schooner Nonpareil.

* U. S. Q. M. D. schooner Nonpareil.

MERCHANT SAILING VESSELS OF THE UNITED STATES—Continued.

Official No.	Signal letters.	Rig.	Name of vessel.	Gross tonnage.	Net tonnage.	Length.			Depth.	Crew.	When built.	Where built.	Home port (where permanent document issues).
						Feet.	Feet.	Feet.					
130782	K.N.M.P.	*Sch.	Number Six	910	793	192.3	35.1	17.0	5	1898	Bath, Me.	Baltimore, Md.	
130895	K.Q.P.N.	*Sch.	NUMBER SIX	1,120	1,059	187.0	38.0	17.0	5	1901	Wilmington, Del.	Rockland, Me.	
130798	K.N.B.F.	*Sch.	Number Seven	898	790	193.0	34.9	17.0	4	1898	Bath, Me.	Baltimore, Md.	
204029		*Sch.	No. 7	957	939	185.0	34.3	17.1	5	1907	Port Richmond, N. Y.	Rockland, Me.	
130804	K.N.T.G.	*Sch.	Number Eight	924	810	193.6	34.9	17.1	8	1899	Bath, Me.	Baltimore, Md.	
130806	K.N.V.C.	*Sch.	Number Nine	909	794	192.8	35.1	17.0	5	1899	do.	Do.	
130797	K.N.B.J.	*Sch.	Number Ten	897	804	189.2	35.3	17.2	5	1898	do.	Do.	
130811	K.N.W.R.	*Sch.	Number Twelve	930	809	194.0	35.1	17.2	5	1899	do.	Do.	
130813	K.P.B.C.	*Sch.	Number Fourteen	927	807	192.8	35.0	17.4	5	1899	do.	Do.	
130817	K.P.B.S.	*Sch.	Number Fifteen	912	796	192.1	34.8	17.3	5	1899	do.	Do.	
130829	K.P.D.Q.	*Sch.	Number Seventeen	935	813	192.7	35.0	17.4	5	1899	do.	Do.	
130834	K.P.H.D.	*Sch.	Number Eighteen	936	817	189.3	35.1	18.1	5	1899	do.	Do.	
130840	K.P.J.S.	*Sch.	Number Nineteen	932	823	189.0	35.1	18.0	5	1899	do.	Do.	
130844	K.P.L.W.	*Sch.	Number Twenty	940	831	190.3	35.3	18.1	5	1899	do.	Do.	
130910	K.Q.R.M.	*Sch.	Number Twenty-one	905	773	196.0	34.3	17.5	5	1901	Baltimore, Md.	Do.	
3792	K.P.D.S.	*Sch.	Number Twenty-three	1,035	929	207.0	35.2	18.4	5	1899	Bath, Me.	Do.	
203469	K.V.P.H.	*Sch.	NUMBER TWENTY-FOUR	1,566	1,520	227.0	38.1	19.6	6	1906	Camden, N. J.	Do.	
203545	K.V.P.T.	*Sch.	NUMBER TWENTY-FIVE	1,566	1,520	227.0	38.1	19.6	6	1906	do.	Do.	
208426	L.B.T.N.	*Sch.	NUMBER TWENTY-SEVEN	1,290	1,290	207.3	31.6	20.5	5	1911	do.	Do.	
130863	K.Q.C.F.	Bk.	Nuuanu	1,029	924	203.2	34.0	19.6	15	1882	Leth, Scotland.	Boston, Mass.	
130521		Sch.	Nymph	14	10	44.7	16.2	3.6	3	1890	Biloxi, Miss.	New Orleans, La.	
O.													
155173	K.G.P.F.	Sch.	O. H. Brown	1,051	959	187.2	41.3	16.9	0	1899	Bath, Me.	Perth Amboy, N. J.	
155227	K.L.N.J.	Sch.	O. M. Kellogg	393	331	159.0	35.0	11.8	7	1892	Fairhaven, Cal.	San Francisco, Cal.	
155172		Sch.	O. P. Roberts	16	15	61.0	17.1	3.8	2	1899	St. Peters Creek, Md.	Annapolis, Md.	
155362		Lgr.	O. I. C. U.	6	5	32.0	11.6	3.0	1	1899	Franklin, La.	Brushear, La.	
155308	K.N.F.C.	*Sch.	Oak Hill	910	843	194.4	34.8	17.6	4	1897	Noank, Conn.	Philadelphia, Pa.	
19106		*Sch.	Oak Leaf	395	375	160.0	31.2	10.7	2	1866	Cleveland, Ohio	Millwaukee, Wis.	
19055	H.P.K.V.	Sch.	Oakes Ames	254	209	118.0	30.8	7.0	5	1862	Noank, Conn.	Portland, Me.	
19360		Sch.	Oakland	67	45	65.1	21.6	7.0	3	1872	St. Michaels, Md.	Annapolis, Md.	
130489	K.H.L.O.	*Sch.	Oakland	926	907	176.0	34.6	19.3	4	1896	Brooklyn, N. Y.	New York, N. Y.	
155444	K.R.T.M.	Sch.	Oakland	418	383	148.0	35.6	9.5	7	1902	San Francisco, Cal.	San Francisco, Cal.	
155397	K.Q.N.R.	Sch.	Oakley C. Curtis	2,374	2,000	265.0	46.2	22.9	10	1901	Bath, Me.	Portland, Me.	
155017	J.T.V.F.	Sch.	Oakwoods	137	130	96.3	27.3	7.8	3	1880	Kennebunk Port, Me.	Newport, R. I.	
19410	J.P.M.G.	*Sch.	Occidental	1,532	1,424	210.6	39.8	24.7	3	1874	Bath, Me.	New York, N. Y.	
18971		Slp.	Ocean	7	7	33.2	12.3	3.1	1	1897	Bon Secour, Ala.	Mohile, Ala.	
202633		Slp.	Ocean Lily	7	7	30.0	14.0	3.4	1	1905	Pinckney Island, S. C.	Beaufort, S. C.	
155410		Slp.	Ocean Queen	7	6	31.4	10.8	5.0	1	1901	Brennen, Me.	Danverscott, Me.	
209010		Sch.	Ocean Queen	23	15	52.2	18.2	3.7	4	1911	Biloxi, Miss.	Gulfport, Miss.	
155157	K.G.C.S.	Sch.	Oceanla Vance	445	384	148.5	36.1	11.3	7	1898	Port Blakeley, Wash.	San Francisco, Cal.	
155309		Slp.	Oceanlo	6	6	37.4	13.3	3.0	3	1897	Fairmount, Md.	Crisfield, Md.	
155311		Sch.	Oceanlo	6	6	45.6	14.4	3.1	4	1897	Applegarth, Md.	Do.	
155333		Slp.	Oceola	28	23	45.7	18.7	5.3	3	1898	Charleston, S. C.	Charleston, S. C.	
19380	J.M.F.R.	Sch.	Odell	141	134	97.2	26.2	7.5	5	1873	Bowdoinham, Me.	Calais, Me.	
206686		Slp. y.	Odysseus II	17	17	49.0	11.5	6.2	3	1909	New York, N. Y.	New York, N. Y.	
155247		Slp.	Ogarita	17	17	39.0	15.0	5.0	1	1893	Skidaway Island, Ga.	Beaufort, S. C.	
155371	K.P.N.D.	*Sch.	Ohio	1,629	1,506	237.5	43.4	20.1	4	1899	Bath, Me.	New York, N. Y.	
202592		Sch.	Ohio	27	17	50.2	16.2	4.1	5	1905	De Lisle, Miss.	New Orleans, La.	
155280	K.M.L.V.	Sch.	Okanogan	721	606	186.4	39.0	13.9	8	1895	Port Blakeley, Wash.	Port Townsend, Wash.	
10404		Slp.	Okolona	24	23	50.5	16.7	3.6	1	1874	Westport, Me.	Michilus, Me.	
155366		Sch.	Ola D	19	14	49.5	16.1	3.5	3	1899	Biloxi, Miss.	New Orleans, La.	
19350	J.L.K.N.	*Sch.	Old Dominion	1,802	1,727	255.5	42.5	20.9	7	1872	Wilmington, Del.	New York, N. Y.	
155453		Sch.	Oleander	36	23	66.8	23.4	3.7	3	1893	De Lisle, Miss.	Gulfport, Miss.	
200780	K.T.B.F.	*Sch.	Oley	1,780	1,672	256.0	43.0	20.0	6	1904	Noank, Conn.	Philadelphia, Pa.	
115141		Sch.	Olga	593	536	178.4	33.3	12.6	6	1873	Gibraltar, Mich.	Duluth, Minn.	
155215		Slp.	Olga	8	8	31.4	12.0	4.9	1	1898	Atlantic City, N. J.	Somers Point, N. J.	
155353	K.P.S.H.	Sch.	Olga	113	77	95.2	24.2	0.6	18	1900	Essex, Mass.	Gloucester, Mass.	
208171		Sch.	Olga	70	60	76.6	19.8	8.6	5	1895	Misato, Japan.	Unalaska, Alaska.	
209783		Sch.	Olga	10	10	40.0	12.7	4.0	1	1912	Boqueron, P. R.	San Juan, P. R.	
201917		*Sch.	Olga F.	64	51	69.0	26.0	5.0	1	1905	San Francisco, Cal.	San Francisco, Cal.	
155102		Slp.	Olga F. Smith	9	8	44.5	14.8	3.6	5	1884	Taylor's Island, Md.	Crisfield, Md.	
155031		Sch.	Olive	11	10	37.0	14.9	3.2	1	1881	Pensacola, Fla.	Pensacola, Fla.	
155292		Slp.	Olive	5	5	36.0	12.8	3.0	4	1891	Crisfield, Md.	Crisfield, Md.	
200965		Cat.	Olive	7	7	31.7	12.5	4.0	1	1904	Port Republic, N. J.	Somers Point, N. J.	
18935		Sch.	Olive Branch	91	87	80.8	22.6	7.3	3	1848	Franklin, Me.	Ellsworth, Me.	
18936		Sch.	Olive Branch	9	6	39.6	13.4	3.5	3	1873	Messongo, Va.	Annapolis, Md.	
155334		Slp.	Olive M.	5	5	37.8	11.7	2.7	4	1898	Orlolo, Md.	Crisfield, Md.	
155267		Slp.	Olive Mulford	12	7	34.0	13.7	3.8	3	1894	Bridgeton, N. J.	Bridgeton, N. J.	
155101		Sch.	Olive V. Smith	8	8	47.0	12.7	3.4	5	1884	Somerset County, Md.	Crisfield, Md.	
155391		Slp.	Oliver	5	5	36.4	12.3	2.8	3	1900	Crisfield, Md.	Do.	
18933	H.P.G.W.	*Sch.	Oliver Ames	456	433	134.4	33.2	17.1	6	1866	Berkley, Mass.	New York, N. Y.	
155025		Sch.	Oliver C.	17	16	56.0	14.5	4.1	2	1881	Cambridge, Md.	Annapolis, Md.	
155082		Sch.	Oliver Gertrude	17	17	54.0	10.4	4.3	8	1883	Crisfield, Md.	Baltimore, Md.	
155300		Sch.	Oliver F. Kilham	73	43	81.0	21.0	9.0	16	1897	Essex, Mass.	Salem, Mass.	

1 Formerly schooner-barge Black, Sheridan, Wilson Co., No. C.

2 Formerly British bark Highland Glen.

3 Formerly Hawaiian bark Nuuanu.

4 Formerly schooner-barge (a) N. and W. 2.

(b) Annie.

5 Formerly schooner Sandusky.

6 Formerly Japanese schooner Salkai Maru.

MERCHANT SAILING VESSELS OF THE UNITED STATES—Continued.

Official No.	Signal letters.	Rig.	Name of vessel.	Gross tonnage.	Net tonnage.	Length.			Depth.	Crew.	When built.	Where built.	Home port (where permanent document issues).
						Feet.	Feet.	Feet.					
150134	J. S. V. G.	Bk.	Penobscot	1,133	994	187.0	37.1	23.0	16	1878	Bucksport, Me.	Boston, Mass.	
20468		Sch.	Penokee	332	293	139.2	26.3	11.2	1	1872	Milwaukee, Wis.	Do.	
19693		Sch.	Pensacola	21	23	52.0	18.6	5.4	3	1892	Somerset County, Md.	Tappahannock, Va.	
204594		Slp.	Peplito	7	7	35.5	13.0	3.7	3	1907	Mayaguez, P. R.	San Juan, P. R.	
150550		*Sch.	Pequest	843	804	192.1	35.3	15.3	3	1891	Noank, Conn.	New York, N. Y.	
24449	H. S. B. D.	*Sch.	Pequot	705	662	220.2	35.7	14.3	4	1894	New York, N. Y.	New London, Conn.	
150084		Slp.	Percy	5	6	30.6	13.3	2.7	2	1876	Patchogue, N. Y.	Greenport, N. Y.	
150459	K. H. D. S.	Sch.	Percy Birdsall	1,127	894	191.0	39.0	17.6	9	1890	Wilmington, Del.	Perth Amboy, N. J.	
150916		Slp.	Percy E. Shores	7	7	45.0	15.4	3.4	4	1901	Deal Island, Md.	Crisfield, Md.	
200472		Slp.	Percy R. Chase	7	7	39.0	13.0	3.6	1	1903	Crisfield, Md.	Newport News, Va.	
150224		Sch.	Perrin	58	55	80.9	23.1	4.8	3	1881	Alexandria, Va.	Alexandria, Va.	
203980		Sch.	Perrin	10	10	38.8	14.0	4.5	3	1906	Boqueron, P. R.	San Juan, P. R.	
150554		Slp.	Perry Bell	8	8	41.0	13.4	3.4	3	1891	Pocomoke City, Md.	Tappahannock, Va.	
150957	K. R. T. B.	Sch.	Perry Setzer	1,302	1,268	216.8	42.0	17.8	9	1902	Bridgeport, Conn.	Bridgeport, Conn.	
201570	K. T. M. V.	Sch.	Persis A. Colwell	516	440	160.5	35.2	12.0	7	1904	Philppaburg, Me.	New York, N. Y.	
150174		Sch.	Peshtigo	633	573	201.0	34.4	12.0	6	1899	Milwaukee, Wis.	Port Huron, Mich.	
150359		Sch.	Peter Mehrhof	67	64	79.5	25.5	6.0	4	1885	Athens, N. Y.	New York, N. Y.	
20478	J. P. H. V.	Sch.	Peter C. Schultz	437	373	129.6	32.0	15.4	4	1874	Newburgh, N. Y.	Boston, Mass.	
150853		Sch.	Peter R. Paynter	25	16	66.0	18.0	7.9	8	1890	Essington, Pa.	Camden, N. J.	
150897		Sch.	Petra	40	38	66.0	18.0	7.9	5	1850	San Juan, P. R.	San Juan, P. R.	
19665		Sch.	Petrel	78	74	90.6	23.0	5.0	2	1884	Pultneyville, N. Y.	Milwaukee, Wis.	
150550		Slp.	Petrel	5	5	27.6	9.6	4.0	1	1891	Brooksville, Me.	Deer Isle, Me.	
160731		Slp.	Petrel	8	6	30.0	12.2	3.8	1	1896	Vallejo, Cal.	San Francisco, Cal.	
150822		Sch.	Petrel	5	5	33.9	9.6	3.1	0	1899	Hoquiam, Wash.	Port Townsend, Wash.	
150865		Slp. y.	Petrel	19	19	48.0	13.4	8.2	3	1899	Marblehead, Mass.	New York, N. Y.	
150915		Slp.	Petrel	8	8	38.2	14.0	3.7	1	1901	Bayville, N. J.	Perth Amboy, N. J.	
150990		Sch.	Petrol	5	5	35.0	10.2	2.5	0	1903	Wit, N. C.	Beaufort, N. C.	
150118		Slp.	Phantom	11	10	34.7	13.2	4.1	1	(f)	Jersey City, N. J.	Bridgeport, Conn.	
150393		Sch.	Phoebe H. Somers	9	9	39.2	13.0	2.9	1	1884	Steelmanville, N. J.	Somers Point, N. J.	
20438		Sch.	Phillip Ford	32	20	58.0	19.3	4.9	5	1873	Dorchester, N. J.	Camden, N. J.	
150075		Sch.	Phillip Kirkwood	42	28	69.5	23.3	5.2	7	1876	Onancock, Va.	Baltimore, Md.	
150181		Sch.	Phillip Mehrhof	56	53	70.0	25.3	5.0	4	1879	Nyack, N. Y.	Perth Amboy, N. J.	
150940		Sch.	Phillip P. Manta	70	43	81.0	22.0	9.0	16	1902	Faenx, Mass.	Provincetown, Mass.	
150920	K. F. L. N.	Sch.	Phillipine	523	401	162.5	36.8	12.2	8	1899	Alameda, Cal.	San Francisco, Cal.	
200196	K. S. P. T.	Sch.	Phillips M. Brooks	243	243	132.5	28.2	10.1	6	1903	Madison, Md.	Crisfield, Md.	
150438		Sch.	Phlomena	20	12	55.1	18.8	3.7	2	1901	Dellsle, Miss.	Gulfport, Miss.	
150468	K. D. V. L.	Sch.	Phineas W. Sprague	788	708	175.9	35.1	18.0	7	1887	Thomaston, Me.	Thomaston, Me.	
150436		Slp.	Phoebe	11	7	33.5	12.6	4.3	2	1893	Bridgeport, N. J.	Bridgeport, N. J.	
150488		Sch.	Phoebe B. Townsend	26	14	55.4	18.1	5.0	6	1886	Bridgeport, N. J.	Do.	
150795	K. N. Q. V.	*Sch.	Phoenlx	901	838	194.0	35.0	17.6	4	1898	Noank, Conn.	Philadelphia, Pa.	
205709		Slp.	Phyllis	10	8	45.6	15.5	3.4	3	1908	Orlolo, Md.	Crisfield, Md.	
19891		Slp.	Phyno	6	6	31.0	13.0	2.9	1	1865	Port Jefferson, N. Y.	Bridgeport, Conn.	
150387		Lgr.	Picayune	6	6	32.0	10.8	3.3	1	1886	Terrebonne Parish, La.	Brashear, La.	
150875		Slp.	Piccola	7	7	32.0	13.2	3.0	1	1886	Patchogue, N. Y.	Patchogue, N. Y.	
207469		Slp.	Pierce and Hartung	16	9	44.5	16.0	3.1	1	1910	Randolph, Me.	Boothbay, Me.	
150382		Sch.	Pilgrim	12	11	38.0	14.4	4.6	3	1886	Deer Isle, Me.	Rockland, Me.	
150334		Slp.	Pilgrim	6	6	30.4	11.8	3.4	1	1883	Cold Spring, N. Y.	Cold Spring, N. Y.	
150755		*Sch.	Pilgrim	1,215	1,123	227.1	35.2	19.2	3	1897	Bath, Me.	New York, N. Y.	
150342		Slp.	Pilot	10	9	39.6	14.5	3.3	5	1884	Cambridge, Md.	Crisfield, Md.	
150475		Sch.	Pilot	9	8	26.0	12.7	3.5	1	1889	Cheboygan, Mich.	Marquette, Mich.	
150605		Slp.	Pilot Boy	8	7	29.0	11.3	5.3	1	1892	Bremen, Me.	Waldoboro, Me.	
20265		Lgr.	Pilot's Bride	9	5	34.0	11.5	3.4	2	1867	Madisonville, La.	Brashear, La.	
150100		Sch.	Pinafore	10	10	35.8	12.0	4.5	1	1880	Kennebunk, Me.	Portland, Me.	
150169		Sch.	Pinole	81	77	72.0	25.4	6.5	3	1889	Benlela, Cal.	San Francisco, Cal.	
150629		Slp.	Pinta	13	13	42.0	14.0	4.0	2	1893	Yorktown, Va.	Norfolk, Va.	
19898		Slp.	Pioneer	10	9	35.5	13.9	3.2	6			Baltimore, Md.	
136281		Sch.	Pioneer	83	58	81.0	23.0	9.2	4	1892	Essex, Mass.	Boston, Mass.	
150950		Slp.	Pirate	18	18	42.6	18.0	4.7	7	1902	Baltimore, Md.	Baltimore, Md.	
150501	K. H. P. C.	Bgn.	Pitcairn	156	137	93.5	27.2	10.0	8	1890	Benlela, Cal.	San Francisco, Cal.	
150422		Sch.	Pitti Slug	9	9	34.0	11.0	5.2	2	1887	San Francisco, Cal.	Unalaska, Alaska.	
203157	K. V. L. P.	*Sch.	Pittston	466	440	180.0	30.0	14.0	2	1906	Sharptown, Md.	New York, N. Y.	
20458		Sch.	Plute	45	43	61.0	23.0	4.6	4	1874	San Francisco, Cal.	San Francisco, Cal.	
19522		Sch.	Plan	25	24	53.6	17.8	5.5	1	1855	Accomac County, Va.	Baltimore, Md.	
54361		Sch.	Planet	499	441	198.5	33.2	11.2	6	1872	Marine City, Mich.	Cleveland, Ohio.	
150374	K. D. L. P.	Bkn.	Planter	524	498	158.7	37.5	13.5	11	1886	Port Ludlow, Wash.	San Francisco, Cal.	
150615		Slp.	Planter	5	5	27.1	10.7	2.0	2	1892	Key Largo, Fla.	Key West, Fla.	
19787	H. P. Q. W.	Dk.	Platina (whaling)	214	203	94.0	25.3	15.2	10	1847	Rochester, Mass.	New Bedford, Mass.	
150519		Slp.	Pliad	16	15	41.7	12.5	6.3	0	1893	South Bristol, Me.	Newport, R. I.	
150097		Sch.	Plow Boy	39	37	63.0	19.8	4.5	1	1870	Oakland, Cal.	San Francisco, Cal.	
150638		Sch.	Pluck	6	6	43.0	12.0	2.5	3	1893	Tilghmans Island, Md.	Baltimore, Md.	
150984		Slp.	Pluma	6	6	29.8	10.2	4.8	2	1901	Culebra, P. R.	San Juan, P. R.	
150785		Sch.	Plunge	11	11	47.2	12.0	4.0	1	1898	Harlowe, N. C.	Newbern, N. C.	
150766		Sch.	Plunger	6	6	43.4	13.8	2.6	4	1897	Hoopersville, Md.	Crisfield, Md.	
19621		Sch.	Plymouth	776	739	213.1	35.2	13.6	7	1854	Ohio City, Ohio	Marquette, Mich.	
150231		Slp.	Pocahontas	49	46	64.0	21.2	7.0	3	1881	Rye, N. Y.	Newport, R. I.	
204240		Slp.	Pocahontas	9	9	29.0	11.0	6.4	1	1907	Vinalhaven, Me.	Vinalhaven, Me.	
20473	J. P. D. N.	Sch.	Pocahontas	254	241	112.6	30.4	10.4	4	1874	Mystic, Conn.	Providence, R. I.	

1 Formerly Spanish schooner Petra.

2 Formerly schooner Edward A. Rich.

3 Formerly schooner-barge Annapolis.

4 Rebuilt, 1890.

MERCHANT SAILING VESSELS OF THE UNITED STATES—Continued.

Official No.	Signal letters.	Rtg.	Name of vessel.	Gross tonnage.	Net tonnage.	Length.			Depth.	Crew.	When built.	Where built.	Home port (where permanent document issues).
						Feet.	Feet.	Feet.					
202355		*Sch.	Pocono	698	628	156.0	34.5	16.0	0	1905	Newburgh, N. Y.	New York, N. Y.	
202810	K. V. F. P.	*Sch.	Pocopson	721	623	177.0	35.0	14.2	3	1906	Noank, Conn.	Philadelphia, Pa.	
150578		*Sch.	Pohatcong	843	804	192.1	35.3	15.3	3	1890	do	New York, N. Y.	
150707		Sch.	Poinceana	11	11	42.0	13.0	3.3	5	1895	Tampa, Fla.	Jacksonville, Fla.	
150940	K. R. P. G.	Sch.	Polaris	790	717	195.1	40.0	15.6	9	1902	Marshfield, Ore.	San Francisco, Cal.	
200001	K. W. V. C.	Ywl. y.	Polaris	34	24	57.0	15.0	7.3	5	1895	Bristol, R. I.	Chicago, Ill.	
19717		Sch.	Polly	48	45	61.4	13.0	6.3	2	1903	Amesbury, Mass.	Fall River, Mass.	
202440		Slp.	Polly	16	15	45.8	14.5	4.0	3	1902	Sodus Point, N. Y.	Oswego, N. Y.	
150911		Sch. y.	Pollywog	19	19	45.0	13.0	4.7	1	1901	Provincetown, Mass.	Stamford, Conn.	
150769		Slp.	Pol Kos	13	13	35.4	11.3	3.3	1	1897	Seanton, Miss.	Mobile, Ala.	
150541		Slp.	Polynandry	7	7	25.7	10.5	5.7	1	1890	Vinalhaven, Me.	Vinalhaven, Me.	
203790		Sch.	Pontiac	115	7	79.0	23.7	11.0	15	1906	Gloucester, Me.	Boston, Mass.	
150165		Sch.	Poor Jim	7	7	34.0	13.3	3.9	1	1879	Kennebunk Port, Me.	Deer Isle, Me.	
150389		Slp.	Porpoise	6	6	28.2	13.0	3.4	2	1887	Mary Esther, Fla.	Apalachicola, Fla.	
150823		Sch.	Port Costa	72	62	70.5	26.8	5.0	2	1899	San Francisco, Cal.	San Francisco, Cal.	
150350		Sch.	Portland Packet	91	73	79.8	22.8	7.3	2	1885	East Deering, Me.	Mount Desert Ferry, Me.	
203675	K. W. R. F.	*Sch.	Potomac	823	772	203.4	35.0	13.6	3	1908	Elkton, Md.	Baltimore, Md.	
150000	J. Q. M. F.	*Sch.	Pottsville	1,283	1,204	248.4	37.1	18.3	18	1874	Philadelphia, Pa.	New York, N. Y.	
200617		Slp.	Poughkeepsie	11	7	31.0	15.0	3.1	1	1903	Shipyard, Ga.	Beaufort, S. C.	
150843		Sch. y.	Pouquessing	33	33	55.4	18.2	5.6	2	1899	Atlantic City, N. J.	Patchogue, N. Y.	
150850	K. P. Q. S.	*Sch.	POWEL	1,204	1,142	206.6	35.0	19.6	4	1900	Port Richmond, N. Y.	New York, N. Y.	
150821		Slp. y.	Prarie	7	7	36.0	9.0	4.1	1	1899	Ogdensburg, N. Y.	Chicago, Ill.	
202053		Sch.	Prawn	7	7	36.0	12.1	3.0	1	1905	Apalachicola, Fla.	Apalachicola, Fla.	
150839		Sch.	Preceptor	123	89	103.8	23.0	10.8	19	1899	Essex, Mass.	Gloucester, Mass.	
150087	J. R. V. K.	Sch.	Premier	307	292	141.7	33.4	10.8	11	1876	Port Ludlow, Wash.	San Francisco, Cal.	
207472	L. B. M. R.	Sch.	Premier	138	97	106.7	25.2	11.8	22	1910	Essex, Mass.	Gloucester, Mass.	
150930	K. R. L. N.	Sch.	Prescott Palmer	2,811	2,307	288.0	46.2	22.2	12	1902	Bath, Me.	Boston, Mass.	
19738		Sch.	President Fillmore	12	12	39.4	12.7	3.8	8			Tampa, Fla.	
20169		Sch.	President A. Johnson	70	55	79.2	23.7	6.0	4	1866	Dorchester County, Md.	Baltimore, Md.	
150608		Sch.	Preston	25	17	62.0	17.5	5.5	4	1892	Solomons Island, Md.	Do.	
150679	K. M. G. C.	*Sch.	Preston	855	823	192.6	34.7	16.0	3	1894	Noank, Conn.	Philadelphia, Pa.	
160974		Sch.	Preston Lewis	26	26	69.0	20.6	5.7	3	1902	Inverness, Md.	Baltimore, Md.	
19652		Sch.	Pride	22	20	56.0	15.6	5.5	2	1858	Charleston, S. C.	Tampa, Fla.	
20419		Sch.	Pride of the Port	32	30	54.0	17.4	7.2	5	1872	Bristol, Me.	Wiscasset, Me.	
150691		Sch.	Prince	7	7	37.4	12.0	2.6	1	1901	Beaufort, N. C.	Beaufort, N. C.	
136893	Sch. y.	*Princess	Princess	72	72	83.7	20.4	11.8	13	1901	Shooters Island, N. Y.	Boston, Mass.	
150307		Slp.	Princess	24	23	55.0	17.5	4.3	3	1883	Bristol, Me.	Thomaston, Me.	
209746		Sch.	Princess	16	5	53.3	14.0	3.9	3	1912	Cromanton, Fla.	Pensacola, Fla.	
203140		Slp.	Princeton	21	14	60.0	16.5	4.3	3	1906	Atlantic City, N. J.	Somers Point, N. J.	
75187		Sch.	Priscilla	73	70	89.0	23.0	5.5	4	1865	Barkers Landing, Del.	Seaford, Del.	
150353	K. D. H. P.	Sch. y.	Priscilla	75	71	85.7	22.6	8.8	11	1885	Wilmington, Del.	Cleveland, Ohio.	
150426		Slp.	Priscilla	10	10	34.2	14.0	4.2	2	1888	Patchogue, N. Y.	Bridgeport, Conn.	
150511		Sch.	Priscilla	77	53	80.2	22.2	8.0	9	1891	Gloucester, Mass.	New York, N. Y.	
150644		Sch.	Priscilla	48	46	69.3	19.8	8.9	6	1893	East Boothbay, Me.	Pensacola, Fla.	
150678		Sch. y.	Priscilla	16	15	47.0	12.2	7.5	1	1894	South Boston, Mass.	Boston, Mass.	
201428		Sch.	Priscilla	7	7	38.6	11.4	2.4	1	1904	Beaufort, N. C.	Beaufort, N. C.	
150858	K. P. T. J.	Sch.	Priscilla Smith	120	89	102.0	24.6	10.2	22	1900	Essex, Mass.	Gloucester, Mass.	
150658		Sch.	Privateer	21	19	45.0	15.4	2.9	4	1893	Cocoa, Fla.	Key West, Fla.	
150049		Sch.	Prize	28	18	54.0	18.0	5.0	5	1875	Bridgeton, N. J.	Bridgeton, N. J.	
20230		Slp.	Promised Land	5	5	28.0	9.8	2.5	2	1867	Worcester County, Md.	Chincoteague, Va.	
150540	K. J. R. Q.	Sch.	Prosper	605	512	177.0	38.5	13.5	8	1891	Port Blakeley, Wash.	San Francisco, Cal.	
150509	K. L. J. R.	Sch.	Prosper	241	229	128.0	32.6	8.0	11	1892	Pershbakers Mill, Ore.	Do.	
150758		Slp.	Protection	8	8	36.9	14.5	4.8	1	1897	Bridgeport, Conn.	Bridgeport, Conn.	
19971		Sch.	Protector	31	22	55.8	16.0	4.8	7	1860	Philadelphia, Pa.	Newbern, N. C.	
150682		Sch.	Proteus	47	32	74.6	23.4	4.6	5	1902	Handsboro, Miss.	New Orleans, La.	
150630		Sch.	Providencia	16	15	45.0	10.8	5.8	3	1896	Rio Grande, P. R.	San Juan, P. R.	
20452		Sch.	Prudence	9	8	37.3	13.0	4.3	1	1873	Bristol, R. I.	New Haven, Conn.	
150973	K. S. D. J.	Bkn.	Puako	1,084	1,011	221.0	42.0	17.0	13	1902	Oakland, Cal.	San Francisco, Cal.	
162424		*Sch.	PURE OIL COMPANY No. 3.	754	743	172.4	34.2	13.2	3	1905	Wilmington, Del.	Philadelphia, Pa.	
150360		Sch.	Puritan	10	5	53.5	15.3	2.8	4	1885	Cambridge, Md.	Bridgeton, N. J.	
150365	K. D. G. R.	Sch.	Puritan	116	110	85.5	28.7	7.3	3	1886	Belfast, Me.	Southwest Harbor, Me.	
150385		Sch.	Puritan	15	10	48.0	16.0	4.4	6	1886	Somerset County, Md.	Crisfield, Md.	
150547		Slp.	Puritan	7	7	27.3	12.6	3.6	1	1890	Red Bank, N. J.	Perth Amboy, N. J.	
150685		Sch.	Pythian	69	45	79.4	21.2	8.5	16	1894	Essex, Mass.	Gloucester, Mass.	
150796		Slp. y.	Python	21	21	44.7	15.6	5.5	2	1895	Brooklyn, N. Y.	New York, N. Y.	
Q.													
20613		Slp.	Queen Clipper	7	6	30.6	11.4	3.3	1	1896	Savannah, Ga.	Savannah, Ga.	
20604		Sch.	Queen of the Fleet	13	12	42.0	16.0	3.6	2	1891	Hlox, Miss.	Gulfport, Miss.	
20580		Sch.	Queen of the Ocean	9	7	48.8	13.0	3.0	1	1872	Somerset County, Md.	Annapolis, Md.	
135332		Slp.	Quero	23	21	44.3	15.6	6.1	1	1878	Boston, Mass.	Damariscotta, Me.	
20599	K. G. S. L.	*Sch.	Quickstep	104	75	91.0	24.0	10.2	17	1889	Essex, Mass.	Gloucester, Mass.	
20602		Sch. y.	QUICKSTEP	57	54	69.5	19.9	9.4	7	1889	New York, N. Y.	New York, N. Y.	
115335		Sch.	Quickstep	282	268	140.8	25.3	10.2	6	1874	Green Bay, Wis.	Chicago, Ill.	

1 Formerly sloop-yacht Iroliia.

2 Formerly schooner Courier.

3 Formerly schooner-yacht ^a Elmina.4 Formerly schooner-yacht ^b Nancy.

5 Formerly schooner John B. Connor.

6 Formerly ^a schooner-yacht Priscilla.7 Formerly ^b schooner-yacht Elma.

8 Formerly Spanish schooner Providencia.

9 Formerly sloop-yacht Enterprise.

10 Formerly ^a schooner Quickstep.11 Formerly ^b British schooner Quickstep.

12 Formerly schooner S. Anderson.

MERCHANT SAILING VESSELS OF THE UNITED STATES—Continued.

Official No.	Signal letters.	Rtg.	Name of vessel.	Gross tonnage.	Net tonnage.	Length.	Breadth.	Depth.	Crew.	When built.	Where built.	Home port (where permanent document issues).
20550		Sch.	Quick Time	43	41	65.0	22.0	6.5	3	1883	Pocomoke City, Md.	Annapolis, Md.
20608		Sch.	Quick Time	10	9	52.0	14.1	3.2	2	1893	St. Peters, Md.	Alexandria, Va.
20578		Slp.	Quick Time	5	5	39.5	12.2	2.3	3	1907	Deep Creek, Va.	Crisfield, Md.
20615	K. N. C. J.	Sch. y.	Quiserra	62	62	78.9	18.0	9.3	10	1896	Newburgh, N. Y.	Boston, Mass.
20551		Sch.	Quiver	31	29	55.7	19.0	6.5	2	1869	Somerset County, Md.	Tappahannock, Va.
20585		Sch.	Qui Vive	9	9	54.0	15.6	3.6	3	1831	Solomons Island, Md.	Baltimore, Md.
20020		Sch.	Quonnapowitt	114	76	92.0	23.3	11.0	17	1903	Gloucester, Mass.	Boston, Mass.
20491		Slp.	Quock See Wo	30	15	59.5	16.0	5.6	2	1908	San Francisco, Cal.	San Francisco, Cal.
20638		Sch.	Quo Vadis	8	8	35.2	13.9	4.0	1	1902	Cedar Keys, Fla.	Key West, Fla.
R.												
110532		Sch.	R. Bottsford	499	474	167.1	32.9	10.3	6	1882	Lorsain, Ohio	Cleveland, Ohio.
110397	J. T. L. Q.	Sch.	R. Bowers	435	373	150.5	33.5	12.2	6	1879	Camden, Me.	Boston, Mass.
21350		Sch.	R. Mason	50	48	71.0	22.0	6.0	3	1856	St. Michaels, Md.	Washington, D. C.
110530		Sch.	R. A. Dodson	22	15	54.0	16.5	4.7	2	1882	do	Baltimore, Md.
209230		Slp.	R. A. Meredith	10	7	39.2	13.8	3.9	5	1911	Rumbley, Md.	Crisfield, Md.
111252		Sch.	R. A. Williams	18	12	44.0	14.3	3.1	3	1869	St. Martins, Md.	Chincoteague, Va.
111134		Sch.	R. B. Jayne	31	22	64.6	19.1	5.0	3	1896	Solomons, Md.	Annapolis, Md.
110074		Sch.	R. B. Lewis	34	22	67.8	17.3	5.1	2	1872	Williamsburg, N. Y.	Crisfield, Md.
110178		Sch.	H. B. Spedden	84	80	85.6	24.0	6.3	3	1874	Dorchester County, Md.	Baltimore, Md.
111387		Sch.	R. C. Beaman	12	9	44.3	15.9	2.6	1	1901	Hatteras, N. C.	Elizabeth City, N. C.
111303	K. Q. H. G.	Sch.	R. C. Slade	673	601	176.6	38.7	14.0	10	1900	Aberdeen, Wash.	San Francisco, Cal.
203568		Sch.	R. D. Sheppard	43	26	63.0	19.8	5.5	6	1906	Greenwich, N. J.	Bridgeton, N. J.
110537		Slp.	R. E. English	13	8	42.0	14.8	4.6	3	1882	Marcus Hook, Pa.	Wilmington, Del.
110551		Sch.	R. E. Powell	68	49	83.8	22.0	6.3	7	1882	Whites Landing, Md.	Crisfield, Md.
110418		Sch.	R. F. Jameson	8	8	36.4	11.8	4.4	3	1880	Camden, Me.	Marblehead, Mass.
110722		Sch.	R. G. Cleveland	20	19	48.6	17.2	4.6	2	1887	Baltimore, Md.	Annapolis, Md.
110961		Sch.	R. H. Daugherty	18	12	59.5	17.5	4.4	4	1891	Madison, Md.	Crisfield, Md.
111432		Slp.	R. J. Allen	12	12	46.0	15.8	4.6	0	1902	Oriole, Md.	Do.
111323	K. Q. N. H.	*Sch.	R. J. Camp	703	703	170.0	35.0	12.3	3	1900	Bothel, Del.	Wilmington, Del.
110731		Sch.	R. J. Waller	9	8	42.0	12.0	3.0	1	1883	Somerset County, Md.	Norfolk, Va.
110660		Slp.	R. J. White	12	7	40.7	14.9	4.3	1	1884	Wicomico County, Md.	Newbern, N. C.
111452		Sch.	R. L. Lee	10	10	42.0	13.0	4.0	1	1903	St. Marys, Ga.	St. Marys, Ga.
21514		Sch.	R. L. Loper	24	23	48.0	18.9	4.0	2	1859	Marshallville, N. J.	Norfolk, Va.
111127		Slp.	R. L. Miles	8	5	39.9	13.1	3.3	4	1896	Oriole, Md.	Crisfield, Md.
21112	H. Q. H. P.	Sch.	R. L. Tay	151	120	105.0	27.5	7.7	5	1857	Milford, Del.	Bangor, Me.
110617		Sch.	R. M. Blundon	43	40	71.0	19.0	6.0	7	1883	Northumberland County, Va.	Baltimore, Md.
110783		Sch.	R. N. Elsey	6	6	40.5	10.7	2.9	3	1888	Taylor's Island, Md.	Annapolis, Md.
126365	K. D. L. R.	Sch.	R. P. Pendleton	1,124	952	193.2	40.1	17.8	9	1886	Bath, Me.	New York, N. Y.
111287	K. Q. C. G.	Bk.	R. P. Rithet	1,097	1,043	200.5	38.0	19.0	13	1822	Glasgow, Scotland	San Francisco, Cal.
110296	J. S. C. G.	Sch.	R. R. Thomas	1,393	1,277	202.0	39.7	24.7	3	1876	Searsport, Me.	New York, N. Y.
110502		Sch.	R. S. Wilber	15	15	42.0	15.8	3.8	2	1881	Norfolk, Va.	Newport News, Va.
21905		Slp.	R. T. Osborn	9	9	34.5	14.0	3.5	1	1869	Freeport, N. Y.	Norfolk, Va.
111005	K. L. M. T.	Sch.	R. T. Rundlett	271	219	124.6	32.1	8.7	5	1882	Wiscasset, Me.	Baltimore, Md.
110629		Sch.	R. V. Lane	38	26	65.5	20.2	5.0	2	1894	Queens Creek, Va.	Newport News, Va.
110915	K. J. T. W.	Sch.	R. W. Bartlett	521	473	160.0	37.0	12.0	8	1891	Fairhaven, Cal.	San Francisco, Cal.
111440		Slp.	R. W. Blanchard	10	8	44.5	14.6	3.0	1	1902	Davis, N. C.	Beaufort, N. C.
111102	K. M. N. S.	Sch.	R. W. Hopkins	935	828	177.8	38.9	18.5	8	1896	Thomaston, Me.	Boston, Mass.
111215		Sch.	R. W. Taylor	10	7	46.0	13.2	2.7	5	1899	Morehead City, N. C.	Tampa, Fla.
111341		Sch.	R. W. West	20	13	57.0	15.7	4.0	2	1901	Montague, Va.	Tappahannock, Va.
111199	K. N. Q. P.	Sch.	Rachael W. Stevens	1,211	1,032	195.5	40.4	18.4	8	1838	Bath, Me.	Hartford, Conn.
21244		Sch.	Radiant	68	65	69.0	22.0	6.7	2	1830	Brookhaven, N. Y.	Deer Isle, Me.
111090	K. M. J. C.	*Sch.	Radnor	678	644	176.4	35.0	14.2	2	1895	Noank, Conn.	Perth Amboy, N. J.
208805		Slp.	Rae Hall	9	9	33.0	11.0	3.8	1	1900	Cape May, N. J.	Somers Point, N. J.
110040		Sch.	Railroad	39	35	53.9	19.5	6.3	1	1872	Castine, Me.	Portland, Me.
110941		Cat.	Rainbow	6	5	27.4	12.2	3.5	0	1889	Newport, R. I.	Providence, R. I.
111256		*Sch.	Rainbow	10	6	38.0	14.2	3.1	3	1899	Deltale, Miss.	Gulfport, Miss.
111281		Slp. y.	Rainbow	74	66	81.0	19.4	14.2	6	1900	Bristol, R. I.	Bridgeton, Conn.
203959		Slp.	Ralph A.	15	8	43.2	13.2	6.2	1	1907	Bremen, Me.	Bath, Me.
111057		Sch.	Ralph Russell	73	48	83.0	22.0	8.5	15	1894	Gloucester, Mass.	Gloucester, Mass.
110316		Sch.	Ralph E. Eaton	68	46	73.5	21.0	7.5	9	1877	Essex, Mass.	Tampa, Fla.
110776		Sch.	Ralph J. Long	90	85	87.0	27.4	5.7	5	1888	Bandon, C. g.	Port Townsend, Wash.
110530		Sch.	Ralph K. Grant	47	45	60.5	20.1	6.2	2	1878	Ellsworth, Me.	Machias, Me.
111380	K. R. J. S.	Sch.	Ralph L. Hall	125	90	103.6	24.5	10.8	22	1901	Gloucester, Mass.	Gloucester, Mass.
110315	J. S. G. P.	Sch.	Ralph M. Hayward	604	538	152.0	33.6	15.2	6	1877	Waldoboro, Me.	Boston, Mass.
202496		Slp.	Ralph T. Webster	10	8	47.7	15.3	3.5	5	1905	Oriole, Md.	Crisfield, Md.
110845		Slp.	Rambler	5	3	31.6	12.8	3.0	1	1881	Bayshore, N. Y.	Patchogue, N. Y.
111316		Slp.	Rambler	5	3	23.6	11.2	3.3	0	1900	Argyle, Wash.	Port Townsend, Wash.
210005		Yawl y.	Rambler	14	14	41.2	12.2	5.4	2	1903	Grand Rapids, Mich.	Chicago, Ill.
110977		Slp.	Ramona	7	9	33.3	12.5	5.4	1	1892	East Boothbay, Me.	Fall River, Mass.
110682		Slp.	Ramona	6	6	31.0	10.3	4.5	3	1892	Sedgwick, Me.	Deer Isle, Me.
111002		Sch.	Ramona	88	58	86.0	23.2	0.2	18	1892	Essex, Mass.	Gloucester, Mass.
111389		Sch.	Ramsay Bros	14	9	46.0	16.7	3.4	2	1901	Ocean Springs, Miss.	Gulfport, Miss.
111210	K. N. W. L.	*Sch.	Randolph	567	499	175.0	34.6	11.7	2	1899	Noank, Conn.	Fall River, Mass.
21783		Slp.	Ranger	9	8	32.6	13.9	3.5	1	1865	Norfolk, Va.	Norfolk, Va.

^a Formerly schooner (a Rhode Island.
^b Gilbert Brothers.

³ Formerly Hawalian bark R. P. Rithet.
[†] Composite.

MERCHANT SAILING VESSELS OF THE UNITED STATES—Continued.

Official No.	Signal letters.	Rtg.	Name of vessel.	Gross tonnage.	Net tonnage.	Length.	Breadth.	Depth.	Crew.	When built.	Where built.	Home port (where permanent document issues).
						Feet.	Feet.	Feet.				
110906		Slp.	Ranger.....	8	7	30.4	10.7	4.9	1	1801	Brooksville, Me.	Machias, Me.
110957		Slp.	Ranger.....	6	6	27.0	9.1	5.9	1	1890	Swans Island, Me.	Castine, Me.
203981	K.W.B.G.	Sch. y.	Ranger.....	41	37	64.6	16.7	9.2	5	1907	Boston, Mass.	Salem, Mass.
202509		Slp.	Rasa Augusta.....	10	8	47.6	15.3	3.5	5	1905	St. Peters, Md.	Crisfield, Md.
110481		Sch.	Rattler.....	45	31	72.9	22.2	5.0	3	1881	Worcester County, Md.	Annapolis, Md.
111063		Sch.	Rattler.....	6	6	29.0	12.3	3.6	2	1894	Umbrella Key, Fla.	Key West, Fla.
110720		Sch.	Rattlesnake.....	6	5	39.4	10.5	2.6	1	1886	Rico Path, N. C.	Wilmington, N. C.
110281		Slp.	Ray.....	10	6	36.5	14.4	3.6	3	1876	Port Norris, N. J.	Bridgeton, N. J.
207066		Sch.	Ray.....	12	12	42.8	14.1	3.5	1	1909	Wallsville, Tex.	Galveston, Tex.
110206		Sch.	Ray R. Nienkirk.....	33	20	58.3	19.0	5.0	0	1873	Bridgeton, N. J.	Wilmington, Del.
206494		Slp.	Ray and Nora.....	14	10	36.0	14.0	3.6	1	1909	Wilmington, Del.	Do.
110593		Sch.	Raymond.....	28	27	52.0	18.0	5.0	4	1883	St. Michaels, Md.	Tappahannock, Va.
111031		*Slp.	Raymond.....	183	174	102.8	29.7	7.8	4	1893	New London, Conn.	Hartford, Conn.
111248		Slp.	Raymond C.....	5	5	36.5	12.6	2.8	3	1899	Orlando, Md.	Baltimore, Md.
111066		Sch.	Raymond Oliver.....	10	10	41.2	15.5	4.0	2	1894	St. Catherine's Bay, Md.	Tappahannock, Va.
111375		Slp.	Raymond S.....	6	6	40.8	13.5	2.4	5	1901	Tighmans Island, Md.	Baltimore, Md.
110943		Sch.	Raymond A. Pritchett.....	10	9	51.0	14.2	3.3	6	1891	St. Peters, Md.	Crisfield, Md.
208248		Sch.	Rayo.....	65	60	69.0	20.0	9.2	5	1910	Catano, P. R.	San Juan, P. R.
110156	J.N.W.R.	*Sch.	Reading.....	1,283	1,283	248.4	37.1	18.3	3	1874	Philadelphia, Pa.	Philadelphia, Pa.
21780		Sch.	Reaper.....	42	39	62.2	20.7	4.8	3	1856	South Milford, Del.	New York, N. Y.
111249		Slp.	Reba May.....	6	6	39.0	13.6	3.3	4	1899	Crisfield, Md.	Crisfield, Md.
110643		Sch.	Reba Sterling.....	24	22	58.0	18.0	5.0	4	1884	Pocomoke City, Md.	Tappahannock, Va.
21022		Sch.	Rebecca.....	21	20	47.7	17.0	5.2	2	1865	Somerset County, Md.	Baltimore, Md.
21171		Slp.	Rebecca.....	14	14	38.3	16.5	4.2	2	1864	Charleston, S. C.	Charleston, S. C.
110020		Sch.	Rebecca.....	32	30	55.3	18.2	4.9	3	1872	Smyrna, N. C.	Do.
111332		Sch.	Rebecca.....	79	49	83.8	22.7	9.0	15	1901	Essex, Mass.	Boston, Mass.
111376		Sch.	Rebecca Bell.....	7	5	43.3	13.0	2.5	1	1901	Avon, N. C.	Newbern, N. C.
203404		Sch.	Rebecca McLain.....	32	26	71.7	22.3	5.0	3	1906	Salisbury, Md.	Crisfield, Md.
111328	K.Q.P.V.	Sch.	Rebecca Palmer.....	2,556	2,125	200.4	46.1	23.1	12	1901	Rockland, Me.	Boston, Mass.
110998		Sch.	Rebecca Smith.....	9	8	40.0	14.2	3.3	2	1892	Alexandria, Va.	Crisfield, Md.
110764		Sch.	Rebecca C. Schoch.....	27	18	57.7	18.7	5.3	6	1888	Bridgeton, N. J.	Somers Point, N. J.
110682		Sch.	Rebecca F. Brunvate.....	21	12	48.5	16.5	4.8	5	1885	Manrleetown, N. J.	Bridgeton, N. J.
21518	H.Q.L.B.	Sch.	Rebecca G. Whitlfdm.....	220	188	105.5	28.5	9.5	4	1853	Milford, Del.	Calais, Me.
110142	J.N.R.L.	Sch.	Rebecca J. Moulton.....	589	521	143.6	32.5	16.1	8	1873	East Boston, Mass.	New London, Conn.
110656		Sch.	Rebecca J. White.....	10	9	51.5	13.0	3.7	4	1884	Somerset County, Md.	Crisfield, Md.
110409	J.T.P.D.	Sch.	Rebecca M. Walls.....	500	516	145.6	34.6	16.3	5	1879	Milton, Del.	New York, N. Y.
111071	K.M.C.P.	Sch.	Rebecca R. Douglas.....	475	399	138.8	33.9	9.5	6	1894	Bath, Me.	Philadelphia, Pa.
110704		Slp.	Rebecca T. Ruark.....	10	10	47.3	15.7	3.7	7	1886	Taylor's Island, Md.	Baltimore, Md.
110654		Sch.	Reble and Ella.....	14	8	46.6	15.9	4.5	4	1881	Leesburg, N. J.	Bridgeton, N. J.
110503		Slp.	Reckless.....	31	29	62.1	17.4	4.0	1	1880	Havre de Grace, Md.	Baltimore, Md.
110649		Slp.	Reckless.....	9	9	39.4	14.4	3.5	6	1881	St. Michaels, Md.	Do.
21945		Slp.	Recreation.....	14	14	42.7	15.8	4.3	0	1870	Bridgeport, Conn.	Boston, Mass.
110227		Sch.	Recruit.....	16	16	47.1	15.0	4.0	1	1872	Newtown, Md.	Newbern, N. C.
110953		Sch.	Red Fin.....	10	10	41.8	10.6	3.4	1	1881	Greenwich, Conn.	New York, N. Y.
201275		Slp.	Red Rock.....	177	150	107.5	43.0	5.5	5	1904	San Francisco, Cal.	San Francisco, Cal.
111470		Sch.	Red Rover.....	8	6	34.8	11.8	3.3	1	1902	White Lake, La.	Key West, Fla.
56571		Sch.	Red, White, and Blue.....	13	36	70.0	16.3	3.9	3	1887	Oakley, Mich.	Port Huron, Mich.
206553		Slp.	Redwing.....	38	13	36.7	12.0	4.8	1	1909	San Diego, Cal.	San Diego, Cal.
21626		Sch.	Redwood.....	26	25	55.0	18.8	3.7	1	1852	Pulgus Ranch, Cal.	San Francisco, Cal.
111435		Sch.	Redwood City.....	37	32	58.0	20.5	4.0	1	1902	San Francisco, Cal.	Do.
209062	L.C.D.M.	Sch.	Redville.....	235	212	130.0	29.3	8.8	6	1911	Pocomoke City, Md.	Wilmington, Del.
200084		Sch.	Reflector.....	21	18	59.2	18.1	3.9	3	1903	Seranton, Miss.	Mobile, Ala.
110550	K.J.W.F.	Sch.	Regina.....	114	96	87.8	25.5	7.6	4	1891	Machias, Me.	Machias, Me.
111359	K.R.C.Q.	Sch.	Regina.....	147	111	115.0	25.7	11.0	22	1901	Essex, Mass.	Boston, Mass.
202808		Sch.	Regina Edna.....	11	7	41.8	14.7	3.1	2	1906	Bay St. Louis, Miss.	Gulfport, Miss.
111034		Sch.	Regina S.....	68	65	68.0	20.0	5.4	1	1893	San Francisco, Cal.	San Francisco, Cal.
110552		Sch.	Regulator.....	43	34	63.0	20.1	5.0	2	1882	Smyrna, N. C.	Charleston, S. C.
110538		Slp.	Reita Cator.....	17	9	45.4	16.1	4.3	7	1882	James Island, Md.	Alexandria, Va.
208313		Sch.	Relampago.....	36	36	64.0	19.3	6.4	4	1911	Boqueron, P. R.	San Juan, P. R.
111272		Sch.	Reliance.....	38	36	51.5	17.8	5.8	4	1900	Marco, Fla.	Tampa, Fla.
111457	K.S.J.H.	Slp. y.	RELIANCE.....	175	140	110.0	25.8	17.6	55	1903	Bristol, R. I.	Bristol, R. I.
202299		Sch.	Reliance.....	6	8	49.4	13.1	3.4	4	1903	Deals Island, Md.	Crisfield, Md.
200310		Slp.	Reliance.....	6	6	38.4	13.2	3.4	3	1903	Leemont, Va.	Do.
200445		Sch.	Reliance.....	13	11	45.0	15.0	3.2	2	1903	Mon Louis, Ala.	Mobile, Ala.
201314		Slp.	Reliance.....	7	7	41.0	14.3	2.7	4	1904	Fishing Creek, Md.	Baltimore, Md.
202710		Slp.	Reliance.....	8	5	34.5	12.5	4.6	1	1905	Cutler, Me.	Machias, Me.
207538		Slp.	Reliance.....	9	9	31.2	11.3	3.6	1	1910	Howkan, Alaska.	Sulzer, Alaska.
111000		Slp.	Remora.....	7	7	29.7	11.0	6.8	2	1892	North Haven, Me.	Bath, Me.
111266	K.P.Q.W.	*Sch.	Remus.....	531	464	167.0	34.6	11.5	2	1900	Noank, Conn.	Fall River, Mass.
111204		Sch.	Rena B.....	7	7	39.0	12.3	2.7	2	1898	Bayou Labatte, Ala.	Mobile, Ala.
111246		Slp.	Rena B.....	8	7	38.0	14.7	3.0	1	1899	Fairmount, Md.	Newbern, N. C.
111161		Sch.	Rena A. Callow.....	30	22	67.2	18.6	5.7	2	1897	Orlando, Md.	Cape Charles, Va.
111169	K.N.F.T.	Sch.	Repat.....	455	410	148.9	34.4	12.0	7	1897	North Bend, Oreg.	Honolulu, Hawaii.
110169		Sch.	Reporter.....	83	69	78.5	22.8	8.0	4	1874	Essex, Mass.	Boston, Mass.
111315	K.Q.L.R.	Sch.	Republic.....	801	680	174.4	38.2	17.9	7	1900	Thomaston, Mo.	Thomaston, Me.
21052		Sch.	Rescue.....	60	57	69.4	19.7	7.5	2	1854	Essex, Mass.	Machias, Me.
110877		Sch.	Rescue.....	27	19	60.7	18.2	5.0	2	1890	Pocomoke City, Md.	Annapolis, Md.
110273		Slp.	Resolute.....	11	10	38.0	14.4	4.5	3	1876	Greenport, N. Y.	Greenport, N. Y.

† Steel and bronze.

MERCHANT SAILING VESSELS OF THE UNITED STATES—Continued.

Official No.	Signal letters.	Rig.	Name of vessel.	Gross tonnage.	Net tonnage.	Length.	Breadth.	Depth.	Crew.	When built.	Where built.	Home port (where permanent document issues).
						Feet.	Feet.	Feet.				
111392	K. R. M. F.	Sch.	Resolute	684	610	182.2	39.5	14.2	10	1602	Hoquiam, Wash.	San Francisco, Cal.
206714		Slp.	Resplendor	5	5	26.0	10.2	4.7	3	1909	Fajardo, P. R.	San Juan, P. R.
110736		Slp.	Restless	31	30	54.1	18.0	4.5	3	1887	Bath, Me.	Marblehead, Mass.
110777		Sch.	Restless	12	12	51.5	11.9	3.0	1	1888	Smyrna, N. C.	Newbern, N. C.
110853		Slp.	Restless	16	8	42.0	16.4	3.8	6	1887	Capo May, N. J.	Bridgeton, N. J.
110933		Slp.	Restless	8	8	50.8	14.0	4.8	0	1892	San Diego, Cal.	San Diego, Cal.
111333		Sch.	Restless	6	6	38.4	14.6	2.9	2	1902	Biloxi, Miss.	Brashear, La.
111346		Sch.	Result	6	6	37.6	12.4	4.3	1	1896	Detroit, Mich.	Grand Haven, Mich.
110384		Sch.	Resumption	293	278	143.4	29.0	10.3	4	1879	Milwaukee, Wis.	Marquette, Mich.
206884		Cat.	Reta	6	6	30.0	12.0	4.0	1	1904	Port Republic, N. J.	Somers Point, N. J.
111188		Slp.	Reta May	6	6	40.0	12.7	3.2	3	1897	Deals Island, Md.	Crisfield, Md.
111224		Sch.	Retriever	33	33	61.7	17.2	5.6	3	1899	Mobile, Ala.	Tampa, Fla.
110507	J. V. R. Q.	Bkn.	Retriever	470	470	161.3	37.0	13.5	9	1881	Seabeck, Wash.	San Francisco, Cal.
110498	J. V. P. M.	Slp.	Reuce	1,924	1,601	229.2	41.0	27.1	17	1881	Kennebunk, Me.	Astoria, Oreg.
21160		Sch.	Revenue	34	33	52.7	16.6	6.0	1	1837	Essex, Mass.	Southwest Harbor, Me.
204555		Slp.	Rew Brothers	6	6	41.5	14.6	3.2	1	1907	Justisville, Va.	Crisfield, Md.
203815	K. W. R. V.	Sch.	Rex	134	93	102.0	24.4	12.0	18	1908	Essex, Mass.	Gloucester, Mass.
21863	J. G. Q. F.	Sch.	Rhoda Holmes	375	328	128.4	33.0	10.9	5	1869	Coopers Point, N. J.	Machias, Me.
111460		Sch.	Rhoda Virginia	18	18	56.3	17.8	3.6	6	1903	Madison, Md.	Baltimore, Md.
111357		Slp.	Rhoda M. Parker	6	6	37.6	14.3	2.7	4	1901	Fishing Creek, Md.	Crisfield, Md.
202146		Slp.	Rhododendron	7	7	36.8	12.0	3.2	1	1905	Bellingham, Wash.	Port Angeles, Wash.
207254	L. B. J. Q.	Sch.	Rhodora	116	81	103.9	23.5	11.0	20	1010	Essex, Mass.	Gloucester, Mass.
200652		Sch.	Ricardo Ruiz	22	21	38.5	12.4	5.3	4	1903	Ponce, P. R.	San Juan, P. R.
111030		Sch.	Richard	183	174	102.8	29.7	7.8	4	1893	New London, Conn.	Hartford, Conn.
200453		Sch.	Richard	134	90	103.0	25.0	11.6	23	1907	Essex, Mass.	Gloucester, Mass.
110808	K. G. C. V.	Sch.	Richard Cromwell	118	112	98.5	26.5	6.6	4	1888	Madison, Md.	Baltimore, Md.
200473	K. S. T. C.	Sch.	Richard Linticum	191	191	121.5	24.8	9.0	6	1903	Church Creek, Md.	Crisfield, Md.
111394		Sch.	Richard Robbins, sr.	26	16	49.5	18.3	5.4	5	1902	Greenwich, N. J.	Bridgeton, N. J.
110496		Sch.	Richard Smith	16	13	61.0	15.0	4.2	6	1881	Dorchester County, Md.	Crisfield, Md.
110010		Sch.	Richard Tall	49	47	69.7	22.5	5.6	3	1871	do	do
21658		Sch.	Richard Vaux	24	16	49.5	17.2	4.7	4	1866	Newport, N. J.	Bridgeton, N. J.
209125		Sch.	Richard D. Lore	40	27	66.0	20.0	5.5	7	1911	Greenwich, N. J.	do
206395	L. B. D. M.	Sch.	Richard W. Clark	503	437	148.9	33.8	13.9	9	1909	Philpsburg, Me.	New Bedford, Mass.
110761	K. F. B. V.	Sch.	Richard F. C. Hartley	469	398	145.8	34.2	12.0	7	1888	Bath, Me.	New York, N. Y.
111674	K. M. L. S.	Sch.	Richardson	693	613	173.2	35.0	14.2	3	1895	Noank, Conn.	Philadelphia, Pa.
206175	L. B. C. F.	Sch.	Richardson	288	205	135.3	26.5	9.0	5	1909	Sharptown, Md.	Baltimore, Md.
110548		Sch.	Right Bower	11	10	39.1	12.6	3.1	1	1882	Patchogue, N. Y.	Newbern, N. C.
205689		Sen.	Riley W.	19	16	57.0	18.0	3.5	2	1908	Fish River, Ala.	Mobile, Ala.
110807		Sch.	Ring Dove	9	7	38.0	14.0	3.3	2	1888	Biloxi, Miss.	Gulfport, Miss.
209216		Slp.	Ringold Brothers	29	22	56.0	19.2	5.3	6	1911	Oriole, Md.	Crisfield, Md.
21730		Sch.	Rio Grande	55	41	76.1	23.5	5.5	3	1862	Dorchester County, Md.	Annapolis, Md.
21679		Sch.	Ripple	68	64	70.7	19.4	7.8	2	1854	Beverly, Mass.	Hoston, Mass.
21314		Slp.	Ripple	5	5	27.5	12.2	3.9	0		Mystic, Conn.	New Bedford, Mass.
110244		Sch.	Ripple	6	5	29.2	11.2	4.0	1	1874	Eastport, Me.	Thomaston, Me.
111058		Slp.	Ripple	6	5	31.1	10.0	4.8	1	1894	Brooksville, Me.	Machias, Me.
205953		Sch.	Ripple	6	6	40.8	11.4	2.4	1	1908	Bettle, N. C.	Beaufort, N. C.
111028		Lgr.	Rising Sun	5	5	33.0	10.0	2.6	1	1893	Morgan City, La.	Brashear, La.
200943		Ywl. y.	Rissa	19	19	39.3	14.3	5.2	1	1904	Gloucester, Mass.	Portland, Me.
201432		Sch.	Rita A. Vlator	47	27	63.0	19.3	8.8	12	1904	do	Gloucester, Mass.
21908		Sch.	Rival	34	33	53.5	21.7	4.5	1	1869	San Francisco, Cal.	San Francisco, Cal.
110591		Slp.	Rival	26	25	51.9	17.4	3.5	1	1883	Yarmouth, Me.	Eastport, Me.
111145		Slp.	Rival	10	10	41.0	13.2	3.3	1	1897	Clayton, N. Y.	Cape Vincent, N. Y.
130470	K. H. C. N.	Sch.	Riverside	863	845	176.0	36.3	17.3	3	1890	Brooklyn, N. Y.	New York, N. Y.
111162		Slp.	River View	6	6	41.0	13.1	2.8	4	1897	B' hops Head, Md.	Crisfield, Md.
203763		Sch.	Rizzo	23	16	45.9	16.0	4.0	2	1906	Bonfouca, La.	New Orleans, La.
111213		Slp.	Roamer	10	6	41.7	14.1	3.7	3	1899	Churchton, Md.	Baltimore, Md.
111378		Sch.	Roamer	7	5	43.5	12.3	2.8	1	1901	Smyrna, N. C.	Beaufort, N. C.
110891	K. J. B. Q.	Sch.	Rob Roy	785	684	171.0	38.0	17.3	7	1891	Camden, N. J.	Philadelphia, Pa.
111300	K. P. T. M.	Sch.	Rob Roy	110	79	96.0	23.9	10.6	18	1900	Essex, Mass.	Gloucester, Mass.
21943		Sch.	Robbie Hunter	57	51	65.6	23.7	5.2	2	1870	San Francisco, Cal.	San Francisco, Cal.
111366		Sch.	Robbins	7	7	50.0	12.0	2.6	4	1901	Taylor Island, Md.	Baltimore, Md.
21891		Sch.	Robert Blair	76	73	75.0	25.0	6.1	4	1868	Haverstraw, N. Y.	New York, N. Y.
201778		Sch.	Robert Bould	35	22	56.0	19.4	5.5	8	1905	Greenwich, N. J.	Camden, N. J.
206881		Sch.	Robert Fulton	7	7	35.5	12.6	3.2	2	1907	East Bay, Fla.	Apalachicola, Fla.
111269		Sch.	Robert Hood	22	16	58.0	21.1	4.2	3	1900	Logtown, Miss.	New Orleans, La.
110975		Sch.	Robert Henry	49	38	62.0	22.0	3.8	1	1892	San Francisco, Cal.	San Francisco, Cal.
21840		Sch.	Robert James	9	8	45.3	15.5	2.8	6			Crisfield, Md.
110394		Slp.	Robert Lambdin	9	9	36.7	12.4	3.9	6	1876	St. Michaels, Md.	Bridgeton, N. J.
110837	K. G. N. W.	Sch.	Robert Lewers	732	669	185.1	39.2	14.3	12	1889	Port Blakeley, Wash.	San Francisco, Cal.
26649	H. S. T. N.	Sch.	Robert McClintock	154	125	96.0	26.7	7.4	5	1858	Norwalk, Conn.	Baltimore, Md.
110833	K. G. M. W.	Sch.	Robert McFarland	641	544	174.5	37.5	13.3	7	1889	Thomaston, Me.	Thomaston, Me.
21984		Sch.	Robert Pettis	65	62	79.0	22.0	7.5	2	1879	Essex, Conn.	Bath, Me.
110794	K. G. H. D.	Sch.	Robert Searles	600	504	182.8	33.0	13.6	10	1883	Port Blakeley, Wash.	San Francisco, Cal.
7621	H. F. V. D.	Sch.	Robert W.	93	82	82.0	26.0	7.0	4	1847	Piermont, N. Y.	Bangor, Me.
110887	K. H. W. Q.	Sch.	Robert A. Snyder	378	302	138.4	33.1	10.0	6	1891	Milford, Del.	Philadelphia, Pa.
110241		Sch.	Robert C. Christopher	6	6	44.0	11.0	2.6	3	1875	Crisfield, Md.	Crisfield, Md.

¹ Formerly yawl-yacht Explorer.

² Formerly schooner-barge N. and W. 3.

³ Formerly schooner Wm. F. Burden.

⁴ Formerly schooner^a Entire.
^b Robert A. Kluener.

MERCHANT SAILING VESSELS OF THE UNITED STATES—Continued.

Official No.	Signal letters.	Rig.	Name of vessel.	Gross tonnage.	Net tonnage.	Length.			Depth.	Crew.	When built.	Where built.	Home port (where permanent document issues).
						Feet.	Feet.	Feet.					
111471		Sch.	Robert C. Harris	21	16	48.5	16.5	7.5	1	1903	Eastport, Me.	New York, N. Y.	
110474		Sch.	Robert F. Brattan	53	51	67.2	23.6	5.4	2	1881	Dorchester County, Md.	Beaufort, N. C.	
110035		Sch.	Robert H. Cowan	25	24	46.7	15.0	6.0	2	1872	Southport, N. C.	Charleston, S. C.	
110686		Sch.	Robert H. Dryden	6	6	37.4	11.2	2.9	2	1872	Crisfield, Md.	Tappahannock, Va.	
200416	K. S. R. G.	Sch.	Robert H. McCurdy	735	602	178.0	37.2	13.0	10	1903	Rockland, Me.	Boston, Mass.	
110814		Sch.	Robert H. Smlth	9	5	38.6	11.5	3.5	2	1887	Essex County, Va.	Tappahannock, Va.	
21976		Sch.	Robert J. Poulson	29	19	59.2	20.4	4.6	2	1870	Accomac County, Va.	Crisfield, Md.	
110839		Sch.	Robert J. Waller	9	9	49.0	13.8	3.4	2	1889	Monte, Md.	Tappahannock, Va.	
110430		Sch.	Robert L. Fryer	527	501	175.0	33.3	11.3	6	1880	Detroit, Mich.	Chicago, Ill.	
110602		Sch.	Robert L. Rogers	45	30	66.0	22.6	6.5	4	1883	Somerset County, Md.	Cape Charles, Va.	
111371		Slp.	Robert L. Tawes	9	9	45.6	15.0	4.0	1	1901	Pocomoke City, Md.	Crisfield, Md.	
202699	K. V. D. Q.	Sch.	Robert P. Murphy	697	572	175.3	37.1	13.5	8	1905	Bath, Me.	Bath, Me.	
111223	K. P. D. F.	Sch.	Robert R. Hind	564	520	162.5	36.8	12.8	9	1899	Alameda, Cal.	San Francisco, Cal.	
110500		Sch.	Robert T. Lore	33	20	60.4	19.9	5.7	5	1881	Bridgeton, N. J.	Bridgeton, N. J.	
209217		Slp.	Robert W. Cole	25	20	54.7	18.3	5.1	6	1911	Orlole, Md.	Crisfield, Md.	
110458	J. V. F. D.	Sch.	Robert Graham Dun	595	533	146.1	35.5	15.5	7	1881	Bath, Me.	Boston, Mass.	
111372		Sch.	Robt. Jno. Beswick	105	80	80.0	26.5	6.0	4	1901	Millford, Del.	New Haven, Conn.	
111398		Sch.	Robert and Arthur	110	78	95.2	24.0	10.6	19	1902	Essex, Mass.	Boston, Mass.	
110601		Sch.	Robert and Jennie	50	47	62.5	23.3	5.1	1	1883	San Francisco, Cal.	San Francisco, Cal.	
110124		Sch.	Robert and Mary	26	24	55.9	18.6	4.9	3	1871	Baltimore, Md.	Baltimore, Md.	
111347	K. Q. V. P.	Sch.	Robeson	955	866	195.0	35.0	17.6	4	1901	Noank, Conn.	Philadelphia, Pa.	
21867		Sch.	Robin Hood	99	94	100.0	17.4	7.8	6	1868	Hamburg, Pa.	Tappahannock, Va.	
110810		Slp.	Roblnson Crusoe	9	8	36.0	12.6	3.4	2	1898	Leemont, Va.	Newport News, Va.	
125249		Sch.	Rocap	46	29	64.3	22.5	5.2	2	1873	Port Jefferson, N. Y.	Do.	
110657		Sch.	Rock Island	28	27	54.6	20.0	3.5	1	1884	San Francisco, Cal.	San Francisco, Cal.	
21993		Slp.	Rocket	8	8	34.3	14.0	4.0	1	1871	Greenport, N. Y.	New Haven, Conn.	
111339	K. Q. T. G.	Sch.	Rockland	481	403	163.6	34.3	10.4	2	1901	Bath, Me.	Fall River, Mass.	
21671		Slp.	Rock Mountain	45	43	55.1	23.2	5.6	2	1866	Cape Elizabeth, Me.	Catais, Me.	
110194	J. Q. H. W.	Sch.	Rodney Parker	440	380	130.0	33.0	10.0	6	1874	Mystic, Conn.	New London, Conn.	
110050	J. L. Q. C.	Sch.	Roger Drury	360	307	129.2	32.0	11.4	6	1872	East Boston, Mass.	Boston, Mass.	
111251		Slp.	Roland B. French	6	6	35.5	12.9	3.0	2	1899	Fairmount, Md.	Baltimore, Md.	
110414		Slp.	Rollin S.	12	8	37.5	14.8	4.3	4	1880	Port Norris, N. J.	Bridgeton, N. J.	
110038		Sch. y.	Romance	32	30	56.9	17.4	6.0	8	1872	Bath, Me.	Boston, Mass.	
202878		Sch.	Romance	136	96	108.0	25.2	11.6	18	1906	Essex, Mass.	Gloucester, Mass.	
24583		Sch.	Romeo	298	286	140.0	26.0	11.6	6	1867	Marine City, Mich.	Port Huron, Mich.	
110300		Slp.	Romp	7	6	32.7	12.3	3.9	2	1876	Mount Pleasant, S. C.	Charleston, S. C.	
111159		Sch.	Ronaldus	15	15	42.0	11.4	5.8	1	1897	North Muskegon, Mich.	Grand Haven, Mich.	
111373		Slp.	Rona C. Hammond	9	9	40.9	15.3	4.1	4	1901	Bedsworth, Md.	Crisfield, Md.	
111108	K. M. Q. P.	Sch.	Rondout	831	764	181.6	35.3	16.1	3	1896	Bath, Me.	New York, N. Y.	
111367		Slp.	Roosevelt	6	6	38.0	14.0	2.5	5	1901	Cambridge, Md.	Baltimore, Md.	
110528		Sch.	Rosa A.	36	22	59.6	20.6	4.8	4	1882	Biloxi, Miss.	New Orleans, La.	
110683		Slp.	Rosa B.	9	6	39.0	14.5	3.7	3	1885	Dividing Creek, N. J.	Bridgeton, N. J.	
21302		Sch.	Rosa Belle	115	115	100.0	26.0	6.2	4	1863	Milwaukee, Wis.	Milwaukee, Wis.	
110669		Sch.	Rosa E.	40	38	61.4	19.0	5.1	1	1885	Stemben, Me.	Belfast, Me.	
111244		Sch.	Rosa Lambert	25	16	48.0	17.1	5.1	4	1899	Essington, Pa.	Bridgeton, N. J.	
111413		Sch.	Rosa Otto	13	13	47.6	12.6	3.8	1	1902	Wilmington, N. C.	Key West, Fla.	
110994		Sch.	Rosa Pearl	10	9	52.5	13.5	3.7	5	1892	Orlole, Md.	Alexandria, Va.	
110449		Sch.	Rosa Pierce	8	8	40.0	10.5	3.2	1	1893	North River, N. C.	Beaufort, N. C.	
111048		Sch.	Rosa T.	21	14	54.2	17.6	3.2	2	1893	Old River, Tex.	Galveston, Tex.	
111006		Sch.	Rosa B. Cora	17	8	41.0	13.0	4.0	1	1892	Elizabeth City, N. C.	Newbern, N. C.	
110653		Sch.	Rosa M. Duncan	10	9	53.5	14.6	3.1	6	1884	Holland Point, Md.	Crisfield, Md.	
111060		Slp.	Rosa and May	6	6	30.0	10.5	4.6	1	1894	Brooksville, Me.	Deer Isle, Me.	
209248		Sch.	Rosalie	33	33	60.0	18.8	5.8	4	1911	Mayaguez, P. R.	San Juan, P. R.	
21204		Sch.	Rosalie	15	14	39.5	14.6	4.4	5	Key West, Fla.	
110854		Slp.	Rosalie	12	12	37.6	13.6	4.0	1	1890	Charleston, S. C.	Charleston, S. C.	
110110		Sch.	Rosalie M.	8	7	33.0	12.6	3.6	2	1893	Biloxi, Miss.	Port Lavaca, Tex.	
111293	K. Q. D. L.	Sch.	Rosamond	1,030	985	201.0	41.0	17.0	11	1900	Benicia, Cal.	San Francisco, Cal.	
111042		Sch.	Roscoe S. Miller	20	10	53.0	17.6	4.5	4	1893	Buenavista, N. J.	Bridgeton, N. J.	
202449		Sch.	Rose	9	9	40.0	14.2	2.6	1	1905	Indianola, Tex.	Port Lavaca, Tex.	
110876		Sch.	Rose Cabral	94	89	88.6	23.9	9.1	17	1890	Essex, Mass.	Provincetown, Mass.	
202525	K. V. C. J.	Sch.	Rose Dorothea	147	108	108.7	24.6	12.0	23	1905do.	Do.	
110714		Lgr.	Rose Eulalie	5	5	36.0	11.3	3.3	1	1886	Little Caillon, La.	Brashear, La.	
111234		Slp.	Rose E. Chelton	8	8	42.0	14.2	3.3	2	1899	Landonville, Md.	Alexandria, Va.	
110804		Slp.	Rosebelle	8	8	44.6	11.9	3.0	1	1888	Smyrna, N. C.	Beaufort, N. C.	
21206		Slp.	Rosebud	32	31	52.1	10.4	5.2	2	1856	Gulford, Conn.	Greenport, N. Y.	
110752		Sch.	Rosebud	44	41	77.0	18.4	5.8	2	1887	Oshkosh, Wis.	Milwaukee, Wis.	
110773		Cat.	Rosebud	6	5	26.8	11.0	4.4	1	1885	Osterville, Mass.	Nantucket, Mass.	
21753		Sch.	Rosella	39	37	60.0	22.3	4.3	1	1863	San Francisco, Cal.	San Francisco, Cal.	
183369	K. L. R. N.	Sch. y.	Rosemary	58	55	75.0	21.1	9.0	9	1893	Nyack, N. Y.	New York, N. Y.	
202186		Sch.	Rosetta	5	5	39.0	12.5	2.0	1	1905	Beaufort, N. C.	Beaufort, N. C.	
111439		Slp.	Rosetta Carr	8	6	32.9	13.8	3.7	1	1902	Charleston, S. C.	Charleston, S. C.	
110940		Slp.	Rosie	7	6	26.4	10.3	4.0	2	1887	Cambridge, Mass.	New Bedford, Mass.	
111201		Sch.	Rosie Agnes	6	6	41.3	12.0	2.6	4	1896	Bishops Head, Md.	Crisfield, Md.	
110490		Sch.	Rosie Beatrice	25	24	54.8	18.5	4.7	6	1881	Madison, Md.	Do.	
110981		Sch.	Rosie H. (whaling)	73	69	72.0	25.6	6.0	10	1892	Alameda, Cal.	San Francisco, Cal.	
111173		Sch.	Rosina	16	15	46.5	14.5	3.6	3	1898	Chocolskee, Fla.	Key West, Fla.	
110858		Slp.	Rosy Dawn	24	22	45.0	15.9	4.0	2	1890	Bowdlnham, Me.	Portland, Me.	

* Formerly schooner Charley Banks.

* Formerly schooner Tallor.

MERCHANT SAILING VESSELS OF THE UNITED STATES—Continued.

Official No.	Signal letters.	Rtg.	Name of vessel.	Gross tonnage.	Net tonnage.	Length.	Breadth.	Depth.	Crew.	When built.	Where built.	Home port (where permanent document issues).
						Feet.	Feet.	Feet.				
21622		Sch.	Rough and Ready	50	53	69.0	24.4	5.1	3	1864	San Francisco, Cal.	San Francisco, Cal.
110987		Sch.	Roune Simmons	205	195	123.5	27.6	8.4	5	1868	Milwaukee, Wis.	Grand Haven, Mich.
17040	K. B. P. P.	Sch.	Rover	128	119	92.5	26.3	8.0	4	1883	Cambridge, Md.	Crisfield, Md.
116819		Sip.	Rover	5	5	25.8	11.0	2.8	1	1884	Port Republic, N. J.	Somers Point, N. J.
111150		Sip.	Rover	7	7	26.2	11.4	3.3	1	1897	Alexandria Bay, N. Y.	Cape Vincent, N. Y.
111438		Sip.	Rover	15	11	37.9	17.3	4.5	1	1902	Harris Neck, Ga.	Savannah, Ga.
205903		Sch.	Rover	14	8	45.0	16.8	2.9	2	1906	Bay St. Louis, Miss.	Gulfport, Miss.
110700		Sch. y.	Rowena	19	19	52.3	13.6	5.0	3	1865	Flushing, N. Y.	New York, N. Y.
110990		Sch.	Rowena	16	15	40.6	13.3	5.2	4	1892	Florence, Fla.	Key West, Fla.
111374		Sip.	Rowena	6	6	33.6	12.2	2.5	5	1901	St. Michaels, Md.	Baltimore, Md.
110563		Sch.	Roxanna Frances	60	45	81.2	23.2	6.4	3	1882	Pocomoke City, Md.	Annapolis, Md.
110558		Sch.	Roxanna Hand	16	11	42.0	16.3	4.0	4	1884	Goshen, N. J.	Camden, N. J.
110925		Sch.	Roxie J. Connor	10	10	50.0	14.6	3.0	5	1869	Magnolia, Del.	Crisfield, Md.
111446		Sch.	Roy F.	7	7	32.1	13.3	3.4	1	1901	Blackwater, Fla.	Tampa, Fla.
110919	K. J. N. W.	Sch.	Roy Somers	314	298	140.0	34.0	9.0	7	1891	Falrhaven, Cal.	San Francisco, Cal.
21219		Sch.	Rozella	36	22	54.3	16.4	6.8	9	1840	Essex, Mass.	Southwest Harbor, Me.
111040		Sch.	Ruba	5	5	41.0	11.5	2.7	1	1892	Crisfield, Md.	Cape Charles, Va.
110779		Sch.	Ruby	50	48	69.0	21.2	5.5	2	1888	San Francisco, Cal.	San Francisco, Cal.
110903		Sip.	Ruby	6	5	31.9	13.2	3.2	1	(†)	Greenport, N. Y.	Bridgeport, Conn.
111100		Sip.	Ruby	6	6	37.8	12.3	2.5	5	1897	Hudson, Md.	Baltimore, Md.
111419	K. R. V. P.	Sch.	Ruby	345	306	132.0	34.0	9.0	7	1902	Alameda, Cal.	San Francisco, Cal.
111232		Sch.	Ruby Terry	12	8	36.4	14.2	3.2	3	1890	Blolox, Miss.	Brashear, La.
110956		Sch.	Ruby G. Ford	9	5	45.0	15.6	2.6	4	1891	Fairmount, Md.	Crisfield, Md.
203119		Sch.	Ruby L. Davis	23	15	51.6	17.6	4.7	3	1906	Battery Park, Va.	Newport News, Va.
205582		Sip.	Rumolo	6	6	29.9	11.3	3.2	1	1908	Galveston, Tex.	Galveston, Tex.
110996		Sch.	Russel L.	20	16	63.5	17.6	4.6	1	1892	Dorchester County, Md.	Crisfield, Md.
110999		Sch.	Russel C.	10	9	52.0	15.0	3.1	6	1892	Oxford, Md.	Baltimore, Md.
111416		Sch.	Russell De Hughlett	32	27	65.6	19.2	5.6	3	1902	Madison, Md.	Do.
111260		Sch.	Russell O. W.	8	8	48.3	13.1	2.9	7	1898	Solomons, Md.	Crisfield, Md.
111370		Sch.	Russell A. Wingate	31	31	66.8	19.4	5.4	10	1901	Madison, Md.	Baltimore, Md.
205763		Sip.	Russell and Alice	16	12	49.4	15.7	4.2	5	1908	Oriole, Md.	Crisfield, Md.
21432		Sip.	Ruth	6	5	29.8	12.2	3.0	1			Cape Charles, Va.
110478		Sch.	Ruth	89	85	89.4	23.6	8.7	4	1881	Noank, Conn.	New London, Conn.
110996		Sip.	Ruth	7	7	25.9	13.3	4.5	1	1885	do.	Do.
111018		Sch.	Ruth	7	7	29.6	12.4	3.4	5	1893	Key West, Fla.	Key West, Fla.
111091		Sch.	Ruth	7	7	43.6	12.0	2.7	1	1894	Smyrna, N. C.	Beaufort, N. C.
111128		Sip.	Ruth	8	8	39.0	13.7	3.2	6	1896	Fairbank, Md.	Baltimore, Md.
111156		Sch.	Ruth	10	7	47.0	13.6	5.1	1	1897	Smyrna, N. C.	Beaufort, N. C.
111307		Sip.	Ruth	11	11	29.7	12.5	3.8	2	1900	Port Royal, S. C.	Beaufort, S. C.
111365		Sip.	Ruth	8	8	43.2	14.5	3.7	5	1901	Oriole, Md.	Crisfield, Md.
111382		Sch.	Ruth	16	11	47.6	17.0	3.3	4	1901	Dellale, Miss.	Gulfport, Miss.
206570		Sip.	Ruth	7	5	39.0	14.0	3.0	1	1906	Deepcreek, Va.	Crisfield, Md.
204477		Sch.	Ruth	21	16	48.2	16.7	3.9	1	1,07	Milton, Fla.	Pensacola, Fla.
206341		Sip.	Ruth	16	14	43.6	15.8	4.3	1	1910	Broomes Island, Md.	Annapolis, Md.
111250		Sip.	Ruth C.	6	6	37.0	13.6	3.2	4	1899	Fairmount, Md.	Crisfield, Md.
111012		Sch.	Ruth Darling	14	13	42.2	15.1	3.6	1	1892	North River, N. C.	Wilmington, N. C.
75839		Sch.	Ruth Decker	122	85	98.6	27.0	6.0	3	1876	Port Jefferson, N. Y.	Elizabeth City, N. C.
111101		Sch.	Ruth J.	11	9	48.4	12.8	3.1	1	1895	Shalotte, N. C.	Wilmington, N. C.
205420		Sip.	Ruth Logan	10	5	32.0	12.6	6.0	1	1909	Friendship, Me.	Waldoboro, Me.
111122		Sch.	Ruth Richardson	28	20	62.5	19.0	4.9	6	1896	Madison, Md.	Crisfield, Md.
110167	J. P. G. H.	Sch.	Ruth Robinson	496	452	136.9	33.0	12.2	5	1874	Portland, Conn.	Boston, Mass.
110682		Sch.	Ruth A. Price	69	66	71.3	23.8	7.9	5	1873	Somerset County, Md.	Baltimore, Md.
206241		Sch.	Ruth A. Welles	31	12	74.0	20.0	8.0	6	1903	Pensacola, Fla.	Pensacola, Fla.
202500	K. V. C. G.	Sch.	Ruth B. Cobb	620	530	182.6	37.2	13.6	7	1905	Rockland, Me.	New York, N. Y.
201587	K. T. N. C.	Sch.	Ruth E. Merrill	3,093	2,359	391.0	48.2	23.7	12	1904	Bath, Me.	Portland, Me.
111334	K. S. W. R.	Sch.	Ruth E. Pember	95	58	42.3	23.8	0.7	20	1901	Tottenville, N. Y.	New York, N. Y.
209921		Cat.	Ruth V.	5	5	28.7	13.3	2.4	1	1894	Atlantic City, N. J.	Tuckerton, N. J.
1113-1	K. Q. T. M.	Sch.	Rutherford	955	866	195.0	35.0	17.6	4	1901	Noank, Conn.	Philadelphia, Pa.
206745		Sch.	Ruthie	22	14	54.4	17.3	4.2	3	1901	Blolox, Miss.	New Orleans, La.
S.												
115408		Sch.	S. Chase	15	10	48.6	15.5	4.0	5	1875	Somerset County, Md.	Baltimore, Md.
23541		Sch.	S. Francis	11	10	40.3	12.5	4.5	1	1868	Hatteras, N. C.	Newbern, N. C.
116118		Sch.	S. Greenwood	15	14	36.4	14.1	5.4	3	1896	Noank Conn.	New York, N. Y.
23141		Sch.	S. Sawyer	69	66	72.4	22.7	6.0	3	1859	Bristol, Me.	Tappahannock, Va.
116136		Sip.	S. Wimsatt	8	7	34.4	12.7	3.5	1	1896	Washington, D. C.	Norfolk, Va.
116950		Sch.	S. A. Holland	10	9	50.0	14.7	3.3	6	1893	Marlon, Md.	Crisfield, Md.
23712		Sip.	S. B. Bogert	6	6	30.0	12.0	2.8	2	1867	Patchogue, N. Y.	Greenport, N. Y.
116212	K. F. D. R.	BE.	S. C. Allen	690	632	177.2	37.0	14.3	10	1888	Bath, Me.	Honolulu, Hawaii.
115447		Sch.	S. C. Kernble	25	15	49.5	18.4	4.9	2	1875	Newport, N. J.	Alexandria, Va.
117064		Sip.	S. C. Kirk	10	8	45.0	14.2	3.5	1	1901	Dreka, Va.	Crisfield, Md.
117633		Sch.	S. D. WARRINER	2,279	2,125	300.0	41.6	21.0	9	1901	West Bay City, Mich.	Cleveland, Ohio.
23917		Sch.	S. E. Barnes	44	41	65.0	20.8	4.8	4	1899	Westfield, N. Y.	New York, N. Y.
115198		Sch.	S. E. Coulbourn	27	18	57.2	19.4	5.9	2	1873	Somerset County, Md.	Alexandria, Va.
23472		Sch.	S. F. Kirwan	83	79	84.8	23.9	6.3	4	1870	Dorchester County, Md.	Crisfield, Md.
116852		Sip.	S. F. Smith	6	6	40.0	13.7	2.8	4	1897	Dames Quarter, Md.	Do.

† Formerly a schooner-yacht Jessie, official number 75648.
 ‡ U. S. Engineer schooner Alice.

† Formerly schooner Josie Crowley.

† Rebuilt, 1888.

MERCHANT SAILING VESSELS OF THE UNITED STATES—Continued.

Official No.	Signal letters.	Rig.	Name of vessel.	Gross tonnage.	Net tonnage.	Length.	Breadth.	Depth.	Crew.	When built.	Where built.	Home port (where permanent document issues).
						Feet.	Feet.	Feet.				
116428	K. J. R. C.	Sch.	S. G. Haskell	681	560	160.2	34.7	14.3	7	1891	Millbridge, Me.	Boston, Mass.
116145	K. G. M. II.	Bkn.	S. G. Wilder	604	557	166.8	37.3	14.0	9	1887	Port Blakeley, Wash.	San Francisco, Cal.
116850		Slp.	S. H. Mills	20	19	45.4	17.4	4.7	6	1882	James Point, Md.	Baltimore, Md.
116292		Sch.	S. H. Roberts	19	13	60.0	16.3	4.3	3	1889	Somerset County, Md.	Crisfield, Md.
23823		Sch.	S. J. Delan	36	23	59.4	20.0	5.2	4	1869	Islip, N. Y.	Chincoteague, Va.
23132		Sch.	S. J. Lindsey	80	76	68.6	20.2	11.4	2	1860	Harrington, Me.	Rockland, Me.
116560		Sch.	S. J. Stevens	10	6	44.0	10.8	3.7	4	1877	Rock Hall, Md.	Baltimore, Md.
23761		Sch.	S. J. Tilden	313	582	172.0	32.0	13.4	6	1869	Cleveland, Ohio	Chicago, Ill.
116031		Slp.	S. K. Marshall	5	5	43.0	8.9	2.9	2	1884	Savenn River, Va.	Newport News, Va.
115502		Sch.	S. K. Parks	5	5	47.0	13.0	3.0	6	1876	Somerset County, Md.	Baltimore, Md.
115551		Sch.	S. L. Bowen	24	16	51.3	19.0	4.5	2	1877	Wicomico County, Md.	Alexandria, Va.
23743		Sch.	S. L. Elmyra	18	17	45.0	15.0	3.8	2	1869	Hatteras, N. C.	Newbern, N. C.
116130	K. D. N. Q.	Bkn.	S. N. Castle	514	464	153.8	35.1	13.7	10	1886	Port Blakeley, Wash.	San Francisco, Cal.
116528		*Sch.	S. O. Co. No. 57	1,391	1,310	241.2	37.0	18.4	7	1892	Chester, Pa.	New York, N. Y.
116763		*Sch.	S. O. Co. No. 81	1,774	1,402	254.0	40.5	23.0	7	1897	Buffalo, N. Y.	Do.
116879		*Sch.	S. O. Co. No. 86	1,102	999	208.7	38.1	16.0	5	1899	West Superior, Wis.	Do.
209153		*Sch.	S. O. Co. No. 87	2,052	1,661	250.0	43.0	23.0	9	1911	Cleveland, Ohio	Do.
206771		*Sch.	S. O. Co. No. 88	2,005	1,612	250.0	43.0	23.0	8	1912	Lorain, Ohio	Do.
141608	K. S. B. P.	*Sch.	S. O. Co. No. 91	2,019	1,851	246.6	42.0	21.2	11	1900	West Superior, Wis.	San Francisco, Cal.
200146	K. S. P. J.	*Sch.	S. O. Co. No. 92	3,243	3,044	302.4	43.3	28.6	10	1903	Port Richmond, N. Y.	New York, N. Y.
117195	K. S. C. L.	*Sch.	S. O. Co. No. 93	2,473	1,857	280.1	45.4	24.4	13	1902	Bath, Me.	San Francisco, Cal.
200789	K. T. B. G.	*Sch.	S. O. Co. No. 94	4,167	3,934	360.5	50.0	27.0	12	1904	Shooter Island, N. Y.	New York, N. Y.
200655	K. T. D. J.	*Sch.	S. O. Co. No. 95	4,167	3,939	360.5	50.0	27.0	15	1904	do.	San Francisco, Cal.
107282		*Sch.	S. O. Co. No. 96	3,200	2,902	366.0	44.0	22.2	9	1897	Cleveland, Ohio	New York, N. Y.
116199	K. F. C. V.	*Sch.	S. O. Co. of N. Y., No. 59	589	589	102.1	30.1	14.4	3	1888	Chester, Pa.	Do.
116699	K. L. T. B.	*Sch.	S. O. Co. of N. Y., No. 58	1,643	1,699	249.0	37.0	20.0	7	1893	do.	Do.
116722	K. M. S. N.	Sch.	S. P. Blackburn	1,750	1,537	233.7	43.9	20.1	10	1896	Bath, Me.	Bath, Me.
116597		Sch.	S. P. McDaniel	5	5	46.0	11.0	2.7	1	1883	Oriole, Md.	Annapolis, Md.
116535	K. L. M. D.	Sch.	S. P. Willard	127	87	98.6	25.2	10.4	22	1892	Essex, Mass.	Gloucester, Mass.
22966		Slp.	S. R. Packer	10	10	53.8	13.5	5.0	2	1892	Noank, Conn.	Newport, R. I.
23963		Slp.	S. B. Rowe	50	48	61.1	23.4	5.0	2	1871	Boston, Mass.	Boston, Mass.
116931	K. P. N. R.	Sch.	S. T. Alexander	779	695	175.5	38.5	15.9	11	1899	Fairhaven, Cal.	San Francisco, Cal.
204688	K. W. C. II.	*Sch.	S. T. Co. No. 2	526	430	148.5	36.0	12.2	3	1907	Bath, Me.	Bath, Me.
204654		*Sch.	S. T. Co. No. 4	526	421	150.7	35.9	12.3	3	1907	do.	Do.
115683		Sch.	S. V. Turner	5	5	37.6	9.4	2.6	1	1879	York County, Va.	Newport News, Va.
115672		Sch.	S. W. Darby, Jr.	48	46	70.0	23.0	4.5	3	1879	Milford, Del.	Baltimore, Md.
116058		Sch.	S. J. D. Wilson	33	32	63.1	18.1	5.2	2	1885	Madison, Md.	Do.
116086		Slp. y.	Sabina	17	17	47.4	16.0	4.4	1	1901	Grassy Point, N. Y.	New York, N. Y.
116085		Slp.	Sabino	46	44	65.5	19.0	4.9	2	1886	Philppsburg, Me.	Bath, Me.
116085		Slp.	Sabra A.	9	8	35.1	11.9	3.3	1	1894	Piney Point, N. C.	Newbern, N. C.
116085		Slp.	Sachem	9	8	33.4	12.5	3.7	3	1891	Greenback, N. C.	Chincoteague, Va.
204690		Sch.	Sada	56	49	78.5	24.0	5.6	2	1908	Pocomoke City, Md.	Patchogue, N. Y.
115487		Sch.	Sadie	18	17	45.0	16.3	4.5	3	1876	St. Michaels, Md.	Newport News, Va.
115541		Cat.	Sadie	5	5	27.5	12.2	2.8	1	1876	Bayshore, N. Y.	Patchogue, N. Y.
116055		Sch.	Sadie	6	6	35.4	11.1	2.4	1	1885	Atlantic City, N. J.	Somer Point, N. J.
116112		Slp.	Sadie	14	13	39.5	11.5	5.3	1	1883	Chicago, Ill.	Milwaukee, Wis.
116374	K. II. T. S.	Sch.	Sadie	310	294	142.0	34.0	9.0	7	1890	Fairhaven, Cal.	San Francisco, Cal.
116956		Slp.	Sadie	7	7	31.6	10.6	5.0	1	1900	Cushing, Me.	York, Me.
201560		Sch.	Sadie	10	10	44.2	13.3	2.7	1	1904	Atlantle, N. C.	Beaufort, N. C.
116254		Slp.	Sadie A.	5	5	28.4	12.5	3.1	1	1889	Patchogue, N. Y.	Patchogue, N. Y.
116515		Slp.	Sadie Cohran	7	6	30.7	11.6	3.0	1	1892	Point Washington, Fla.	Pensacola, Fla.
200998		Slp.	Sadie D.	6	6	37.8	10.5	3.8	1	1904	North Harbor, N. C.	Beaufort, N. C.
201014		Slp.	Sadie D. No. 2	6	5	41.0	14.0	2.5	3	1904	Chesconnessex, Va.	Crisfield, Md.
205692		Slp.	Sadie Francis	15	12	49.8	16.6	3.9	5	1908	Deals Island, Md.	Do.
116018		Slp.	Sadie M.	14	14	43.5	15.5	4.2	1	1894	Patchogue, N. Y.	Patchogue, N. Y.
116290		Sch.	Sadie Page	9	8	53.5	15.5	2.6	5	1889	St. Michaels, Md.	Baltimore, Md.
116999		Sch.	Sadie A. Kimball	53	51	66.0	21.2	6.1	3	1884	Boothbay, Me.	Rockland, Me.
116326	K. II. F. J.	Sch.	Sadie C. Sumner	672	586	176.7	37.5	14.1	8	1890	Thomaston, Me.	Thomaston, Me.
116743		Sch.	Sadie E. Culver	32	23	69.4	19.9	5.5	7	1896	Whittemyen, Md.	Crisfield, Md.
117172		Sch.	Sadie F. Lewis	25	25	68.0	19.6	5.6	9	1902	Inverness, Md.	Kennebunk, Md.
117068		Sch.	Sadie M. Nunan	73	36	81.6	21.4	9.2	16	1901	East Boothbay, Me.	Kennebunk, Me.
115507		Sch.	Sadie E. K. Gibson	11	5	51.0	13.0	3.0	6	1877	Somerset County, Md.	Crisfield, Md.
202266		Sch.	Sadie and Alice	9	7	36.2	12.5	5.5	4	1904	Boston, Mass.	Boston, Mass.
116440		Slp.	Sadie and Maud	7	6	24.5	12.0	3.9	1	1885	Hyannis, Mass.	Hyannis, Mass.
157506		Sch.	SACAMORE	3,250	2,926	369.4	45.0	22.5	9	1898	Cleveland, Ohio	Cleveland, Ohio
116742		Slp.	Saginaw	7	5	37.9	13.2	3.0	1	1896	Crisfield, Md.	Cape Charles, Va.
117052	K. Q. W. H.	*Sch.	Sagua	1,585	1,435	245.9	43.1	19.0	6	1901	Bath, Me.	Fall River, Mass.
115914	K. B. D. R.	Sch.	Sailor Boy	328	316	139.3	33.8	12.8	8	1883	South Bend, Wash.	Honolulu, Hawaii.
200578		Sch.	Sailor's Joy	16	8	49.3	17.6	3.6	4	1903	Hiloxil, Miss.	Gulfport, Miss.
116138		Lgr.	St. Agnes	8	7	37.3	13.0	3.2	1	1899	Little Caillon, La.	Brashear, La.
115905		Sch.	St. Bartolomeo	27	18	50.8	20.0	4.0	3	1882	Bayou Bols Dore, Miss.	Gulfport, Miss.
22591		Slp.	St. Charles	6	6	29.0	12.0	3.5	2	1865	Bon Secour, Ala.	Mohle, Ala.
22932	H. R. K. N.	Sch.	St. Croix	234	190	112.0	28.5	9.3	8	1896	Calais, Me.	Boston, Mass.

1 Formerly schooner-barge S. O. Co. of N. Y., No. 57.

2 Formerly schooner-barge S. O. Co., No. 81.

3 Sabine.

4 Formerly schooner-barge Loyalty.

5 Formerly schooner-barge S. O. Co., No. 93.

6 P. C. O. Co., No. 3.

7 Formerly sch. Antrhu.

8 Formerly st. s. Standard.

9 Formerly schooner David Z. Norton

MERCHANT SAILING VESSELS OF THE UNITED STATES—Continued.

Official No.	Signal letters.	Rig.	Name of vessel.	Gross tonnage.	Net tonnage.	Length.	Breadth.	Depth.	Crew.	When built.	Where built.	Home port (where permanent document issues).
						Feet.	Feet.	Feet.				
115568	J. S. P. H.	*Sch.	St. David	1,576	1,470	213.4	40.6	17.2	5	1877	Bath, Me.	Seattle, Wash.
116905		Slp.	St. Elmo	6	5	32.0	12.7	3.0	1	1899	Calcasieu Pass, La.	Irishcar, La.
115835	J. W. B. F.	Shp.	St. Frances	1,898	1,757	231.4	41.8	17.7	17	1882	Bath, Me.	Astoria, Ore.
204507		*Slp.	St. George	6	0	38.0	14.0	2.0	0	1907	Matagorda, Tex.	Port Lavaca, Tex.
204739		Slp.	St. Helena	14	13	42.3	18.2	3.9	2	1907	St. Helena Island, S. C.	Beaufort, S. C.
115949	K. B. R. F.	*Sch.	St. James	1,536	1,453	218.5	41.3	23.7	5	1883	Bath, Me.	Tacoma, Wash.
116362	K. H. P. V.	Bk.	St. Katherine	1,201	1,090	202.8	39.3	19.1	13	1890	do	San Francisco, Cal.
23849	J. H. R. L.	*Sch.	St. Mary	708	608	154.0	33.1	20.3	10	1869	Eastport, Me.	New York, N. Y.
23801	J. H. D. G.	Shp.	St. Nicholas	1,798	1,687	206.9	42.8	19.8	10	1869	Bath, Me.	Astoria, Ore.
116372	K. H. T. G.	*Sch.	St. Nicholas	841	824	186.5	35.0	16.0	3	1890	Perth Amboy, N. J.	Philadelphia, Pa.
115300	J. Q. D. N.	Shp.	St. Paul	1,893	1,824	228.2	42.1	19.7	14	1874	Bath, Me.	Port Townsend, Wash.
116294		Sch.	St. Peter	8	7	34.7	12.9	3.2	2	1889	Jordan River, Miss.	Gulfport, Miss.
23506		Sch.	St. Thomas	62	59	71.4	25.0	5.5	2	1868	San Francisco, Cal.	San Francisco, Cal.
111311	L. B. D. G.	Slp. y.	Sakuntala	17	15	44.8	12.3	6.5	3	1901	South Boston, Mass.	Boston, Mass.
23179		Sch.	Salamander	30	28	52.4	19.5	4.5	1	1860	San Francisco, Cal.	San Francisco, Cal.
117196	K. S. C. M.	Sch.	Salem	767	698	195.0	41.0	15.0	11	1902	do	Do.
23637		Sch.	Sallsbury	51	49	72.0	21.6	5.8	3	1849	Dorchester County, Md.	Crisfield, Md.
206505	K. S. T. L.	Sch.	Sallsbury	597	485	167.7	35.8	12.3	7	1903	Bath, Me.	Do.
23993		Slp.	Salle	10	5	36.6	14.2	3.6	3	1871	Riverton, N. J.	Wilmington, Del.
116900	K. P. M. Q.	Sch. y.	Salle Ann	20	20	54.8	14.3	4.7	2	1899	Spring Lake, Mich.	Chicago, Ill.
23659		Sch.	Salle Ann	31	29	55.1	19.9	4.9	2	1869	Talbot County, Md.	Annapolis, Md.
116672		Cat.	Salle B.	7	7	28.7	13.0	4.0	1	1893	Philadelphia, Pa.	Bridgeton, N. J.
117038		Sch.	Salle Bennett	18	14	43.9	16.9	3.9	2	1901	Woodville, S. C.	Charleston, S. C.
12421		Sch.	Salle Burton	60	57	74.5	23.2	5.2	4	1894	Penn Grove, N. J.	Bridgeton, Conn.
126758		Slp.	Salle C.	7	5	30.2	12.0	3.3	2	1897	Woodland, Del.	Bridgeton, N. J.
116388		Sch.	Salle Guy	54	45	62.1	22.8	4.8	1	1891	Freeport, Fla.	Pensacola, Fla.
116028	K. C. T. V.	Sch.	Salle Ion	550	478	143.8	34.7	12.8	8	1884	Searsport, Me.	New York, N. Y.
116634		Slp.	Salle Mason	7	7	25.8	12.1	3.8	1	1894	Scullyville, N. J.	Somers Point, N. J.
116859		Slp.	Salle Mitchell	5	5	35.5	11.1	3.2	1	1898	Crisfield, Md.	Crisfield, Md.
116359		Sch.	Salle White	8	7	47.0	11.8	3.5	1	1882	Dames Quarter, Md.	Alexandria, Va.
115697		Sch.	Salle A. Lambdin	10	0	52.4	14.7	4.3	2	1890	St. Michaels, Md.	Tappanhook, Va.
117007	K. R. C. F.	Sch.	Salle C. Marvll	568	540	173.9	37.2	18.3	8	1901	Sharptown, Md.	New York, N. Y.
115190	J. N. C. F.	Sch.	Salle E. Ludlam	237	199	113.7	30.3	9.3	5	1873	Goshen, N. J.	Boston, Mass.
116181		Sch.	Salle L. Allender	10	9	51.5	13.5	3.3	3	1887	Cambridge, Md.	Bridgeton, N. J.
116383		Sch.	Salle L. Bramble	10	9	50.0	14.7	3.5	6	1890	Whitehaven, Md.	Baltimore, Md.
115504		Sch.	Salle M. Burton	27	14	58.5	19.0	5.4	8	1877	Marcushook, Pa.	Newport News, Va.
115868		Sch.	Salle M. Russell	41	39	60.5	21.5	4.5	2	1882	Drawbridge, Del.	Patchogue, N. Y.
115812		Slp.	Salle R. A.	14	8	40.2	15.1	4.5	2	1881	Camden, N. J.	Bridgeton, N. J.
115327		Slp.	Sally	29	28	53.2	19.4	4.9	2	1872	Port Washington, N. Y.	Norfolk, Va.
22437	H. Q. V. G.	Sch.	Sally W. Ponder	107	102	85.0	25.4	6.0	4	1855	Milton, Del.	New York, N. Y.
116501	K. L. G. S.	Sch.	Sally Purnell Beswick	125	117	85.0	26.5	6.0	4	1892	Milton, Del.	Baltimore, Md.
117280		Slp.	Salome	7	7	40.0	10.5	4.0	2	1901	Clinton, Conn.	Somers Point, N. J.
116364	K. H. H. G.	Sch.	Salvator	467	385	160.0	36.0	11.6	0	1890	Eureka, Cal.	San Francisco, Cal.
117080	K. R. F. M.	Sch.	Samar	710	673	189.0	38.5	14.0	10	1901	Alameda, Cal.	Do.
23660		Sch.	Sam Eliot	499	474	167.7	34.1	12.7	5	1868	Toledo, Ohio	Port Huron, Mich.
115927		Slp.	Sam Seed	12	12	48.0	13.0	3.0	2	1883	Portsmouth, Va.	Norfolk, Va.
22876	H. R. L. W.	Sch.	Samuel Castner, jr.	239	200	119.8	29.3	10.0	5	1863	Milford, Del.	Calais, Me.
116007	K. D. H. W.	Sch.	Samuel Dillaway	739	623	170.4	35.2	17.9	8	1886	Bath, Me.	Bath, Me.
115171		Sch.	Samuel Fillmore	6	6	34.0	11.0	2.7	3	1873	Chincoteague, Va.	Chincoteague, Va.
115520		Slp.	Samuel Hanners	10	6	38.4	13.0	3.0	3	1877	Newport, N. J.	Bridgeton, N. J.
23969	J. K. T. H.	Sch.	Samuel Hart	210	175	104.0	29.3	9.9	5	1871	Waldoboro, Me.	Thomaston, Me.
116479		Sch.	Samuel Lake	26	15	52.0	18.3	5.2	6	1892	Bridgeton, N. J.	Bridgeton, N. J.
23708		Sch.	Samuel Wood	51	49	74.5	22.5	7.0	3	1867	Keyport, N. J.	Washington, D. C.
115814	J. V. S. G.	Sch.	Samuel B. Hubbard	403	333	130.2	33.5	13.0	6	1881	New London, Conn.	Deer Isle, Me.
116513		Slp.	Samuel C. Bond	8	7	30.9	13.4	4.2	2	1892	Stratford, Conn.	Bridgeton, Conn.
115220		Sch.	Samuel C. Jacoby	33	22	57.0	19.0	5.0	6	1872	Bridgeton, N. J.	Bridgeton, N. J.
116120		Cat.	Samuel C. Wicks	7	6	31.6	13.0	3.6	1	1886	Patchogue, N. Y.	Savannah, Ga.
23680		Sch.	Samuel D. Lankford	41	39	62.6	20.9	6.1	4	1866	Somerset County, Md.	Baltimore, Md.
115225		Sch.	Samuel E. Egerton	10	9	40.1	15.6	3.0	6	1873	Onancock, Va.	Do.
115558		Slp.	Samuel J. Tilden	7	7	37.8	13.9	2.7	4	1876	Messongo, Va.	Crisfield, Md.
115741		Sch.	Samuel J. Tilden	6	6	49.0	11.4	3.0	1	1876	Crisfield, Md.	Tappanhook, Va.
23859		Slp.	Samuel J. Vall	15	15	42.6	15.8	4.2	1	1870	Princeton, N. Y.	New York, N. Y.
116300		Sch.	Samuel M. Buckman	7	7	45.6	11.5	3.0	3	1889	Smyrna, N. C.	Beaufort, N. C.
23971	K. R. W. M.	Sch.	Samuel P. Blowers	626	526	173.7	36.2	13.4	7	1902	Bath, Me.	New York, N. Y.
116297		Sch.	Samuel P. Dutton	20	19	45.0	17.1	4.5	2	1871	Marcus Hook, Pa.	Annapolis, Md.
115904		Sch.	Samuel S. Smyth	10	9	53.0	13.9	3.4	2	1889	Monie, Md.	Do.
115762	J. V. F. W.	Sch.	Samuel S. Somers	16	11	57.6	15.3	4.1	6	1882	Crisfield, Md.	Crisfield, Md.
116845	K. N. Q. B.	Sch.	Samuel S. Thorp	528	434	150.0	35.6	15.2	7	1881	City Island, N. Y.	Perth Amboy, N. J.
115975		Sch.	Sam'l T. Beacham	185	155	121.0	23.7	8.2	7	1898	Baltimore, Md.	Tampa, Fla.
117188	K. S. C. F.	Sch.	Samuel T. White	20	19	50.5	17.6	4.4	2	1883	Pocomoke City, Md.	Washington, D. C.
115504	J. S. C. B.	*Sch.	Samuel W. Hathaway	1,038	906	206.5	38.3	18.4	8	1902	Brewer, Me.	Boston, Mass.
204246		Sch.	San Joaquin	1,551	1,523	219.8	41.6	24.2	3	1876	Freeport, Me.	New York, N. Y.
23503		Sch.	San José	14	14	40.0	13.0	5.5	3	1907	Rio Grande, P. R.	San Juan, P. R.
115898		Sch.	San Mateo	15	14	41.5	14.0	4.4	1	1854	San Francisco, Cal.	Port Townsend, Wash.
23838	J. H. Q. N.	Sch.	Sand Snipe	58	55	67.0	23.8	5.5	2	1882	St. Michaels, Md.	Philadelphia, Pa.
115760		Sch.	Sandy Hook	106	101	89.4	23.6	7.3	4	1870	East Haddam, Conn.	Baltimore, Md.
		Sch.	Saady Thomas	5	5	39.0	9.4	3.0	2	1878	Wicomico County, Md.	Newport News, Va.

1 Formerly sloop-yacht Ranger.

MERCHANT SAILING VESSELS OF THE UNITED STATES—Continued.

Official No.	Signal letters.	Rig.	Name of vessel.	Gross tonnage.	Net tonnage.	Length.	Breadth.	Depth.	Crew.	When built.	Where built.	Home port (where permanent document issues).
						Feet.	Feet.	Feet.				
115437	J. R. N. P.	Shp.	Santa Clara	1,535	1,453	209.5	40.0	25.5	18	1876	Bath, Me.	San Francisco, Cal.
116560		Slp.	Santa Maria	7	7	30.6	12.0	3.0	2	1893	Sault Ste. Marie, Mich.	Marquette, Mich.
116611		Sch.	Santa Maria	9	9	37.5	11.2	3.6	2	1893	Dunedin, Fla.	Tampa, Fla.
117044		Slp.	Santa Maria	7	7	40.0	13.8	3.4	3	1901	Crisfield, Md.	Crisfield, Md.
201755		Sch.	Santa Marta	7	7	27.0	9.5	3.9	3	1904	Guanica, P. R.	San Juan, P. R.
116964	K. P. T. H.	Sch.	Santa Paula	650	632	183.1	30.3	16.1	8	1900	Fairhaven, Cal.	San Francisco, Cal.
116893		Sch.	Santiago	2,600	2,525	324.0	45.5	21.5	12	1899	West Bay City, Mich.	Duluth, Minn.
116973	K. Q. C. L.	Sch.	SANTIAGO	979	928	198.1	33.0	19.8	11	1885	Belfast, Ireland	San Francisco, Cal.
116454		Sch.	Sanxton Hubbard	8	6	56.0	15.3	2.6	6	1891	Solomons Island, Md.	Crisfield, Md.
116790		Slp.	Sapho	13	13	35.0	14.0	3.6	1	1898	Tampa, Fla.	Stamford, Conn.
207193		Slp.	Sara	6	6	32.5	12.8	3.8	3	1910	Boqueron, P. R.	San Juan, P. R.
22295		Sch.	Sarah	44	43	59.0	17.3	7.3	2	1844	Essex, Mass.	Belfast, Me.
23908		Sch.	Sarah	7	6	36.7	10.4	2.8	1	1870	Stralts, N. C.	Newbern, N. C.
115582		Sch.	Sarah	24	23	63.0	20.0	2.9	1	1877	San Francisco, Cal.	San Francisco, Cal.
115617		Slp.	Sarah	11	8	41.5	13.7	3.9	2	1878	Beaufort, N. C.	Charleston, S. C.
117076		Slp.	Sarah	6	6	36.3	11.9	2.7	1	1901	Swansboro, N. C.	Beaufort, N. C.
116950		Slp.	Sarah A.	11	7	32.0	13.2	5.5	2	1900	Portland, Me.	Portland, Me.
23039		Slp.	Sarah Alice	27	26	43.8	17.6	5.3	2	1854	Greenport, N. Y.	Greenport, N. Y.
116236		Sch.	Sarah Allen	10	8	39.4	12.5	4.1	1	1888	Stralts, N. C.	Beaufort, N. C.
117182		Slp.	Sarah Ann	5	5	35.1	10.7	2.6	0	1902	Beaufort, N. C.	Do.
115347	J. Q. R. D.	Sch.	Sarah Eaton	199	154	110.0	29.0	9.0	4	1874	Calais, Me.	Calais, Me.
115084		Slp.	Sarah Eldert	18	17	45.0	16.5	4.5	1	1872	Keyport, N. J.	New York, N. Y.
23745		Slp.	Sarah Elizabeth	8	8	37.7	12.1	3.5	1	1869	City Island, N. Y.	Do.
23468		Slp.	Sarah Ellsworth	19	18	44.0	17.4	4.6	2	1868	Patchogue, N. Y.	Patchogue, N. Y.
116069		Sch.	Sarah Frances	9	8	54.7	12.8	3.2	2	1885	Tlghmins Island, Md.	Newport News, Va.
116135		Sch.	Sarah Frances	8	7	41.4	10.6	2.8	1	1886	North River, N. C.	Beaufort, N. C.
22298		Sch.	Sarah Franklin	41	39	50.4	17.3	6.5	2	1846	Essex, Mass.	Rockland, Me.
23513		Slp.	Sarah Jane	9	5	35.3	13.4	3.3	2	Bridgeton, N. J.	Camden, N. J.
115415		Slp.	Sarah Jane	0	6	43.8	10.6	2.7	2	1875	Branford, Conn.	New Haven, Conn.
116784		Slp.	Sarah Jane	8	5	35.0	12.4	3.4	2	1897	Metomkin, Va.	Chilcotteague, Va.
202703		Sch.	Sarah Kennedy	23	15	53.9	19.8	3.7	5	1905	Blox, Miss.	Gulfport, Miss.
22770		Sch.	Sarah Maria	48	45	65.0	22.2	5.4	2	1856	Cold Spring, N. Y.	Patchogue, N. Y.
23502	J. L. V. C.	Sch.	Sarah Quinn	113	108	88.0	27.7	7.2	3	1868	Tuekerton, N. J.	Cold Spring, N. Y.
116917		Slp.	Sarah Taylor	5	5	34.0	13.4	2.7	4	1899	Dames Quarter, Md.	Baltimore, Md.
115217		Sch.	Sarah Virginia	9	8	44.0	12.2	3.4	4	1873	Dorchester County, Md.	Crisfield, Md.
116517		Sch.	Sarah Wilson	15	10	50.0	14.3	3.8	1	1892	North River, N. C.	Newbern, N. C.
23853	J. H. S. B.	Sch.	Sarah Wood	272	258	110.0	29.0	9.0	5	1870	Camden, N. J.	Bridgeton, N. J.
116347		Slp.	Sarah A. Beckett	7	6	34.0	13.0	3.3	3	1890do	Camden, N. J.
24184		Sch.	Sarah A. Blaisdell	113	108	84.3	24.1	8.3	3	1846	Columbia, Me.	Bangor, Me.
115439		Sch.	Sarah A. Melson	26	14	53.8	19.4	4.9	6	1876	Marcus Hook, Pa.	Bridgeton, N. J.
23721	J. G. H. K.	Sch.	Sarah A. Reed	158	112	100.0	26.0	8.0	4	1868	Calais, Me.	Calais, Me.
116615		Slp.	Sarah B. Chance	11	6	32.0	14.0	3.6	5	1894	Leesburg, N. J.	Bridgeton, N. J.
115984		Sch.	Sarah C. Lee	13	7	40.6	15.8	4.3	4	1884do	Do.
116088	K. D. G. W.	Sch.	Sarah E. Lockwood	103	74	83.2	23.0	8.6	6	1896	Essex, Mass.	Fall River, Mass.
23858		Slp.	Sarah E. Lockwood	12	11	38.0	14.6	4.3	2	1870	Greenwich, Conn.	Perth Amboy, N. J.
116003		Slp.	Sarah F. Lawson	8	5	36.4	17.3	3.3	2	1884	Barron Creek Spring, Md.	Chilcotteague, Va.
115414		Sch.	Sarah F. Midyett	23	22	48.8	15.8	4.0	2	1875	Core Sound, N. C.	Newbern, N. C.
115013	J. L. G. C.	Sch.	Sarah L. Davis	180	149	100.0	25.9	8.8	5	1871	Belfast, Me.	Rockland, Me.
22627		Sch.	Sarah L. Thompson	91	86	81.5	25.5	7.0	3	1866	Easthaven Conn.	Fall River, Mass.
115566		Sch.	Sarah M. McNamara	43	41	61.0	22.4	6.5	7	1877	Tobacco Stick, Md.	Baltimore, Md.
115093		Slp.	Sarah M. Rogers	6	5	31.4	12.0	2.7	2	1872	Moriches, N. Y.	Greenport, N. Y.
115706		Sch.	Sarah T. Keel	27	18	54.0	20.4	4.3	3	1879	Wolf River, Miss.	Gulfport, Miss.
208528		Sch.	Sarah T. Sharp	17	11	46.0	16.0	4.3	5	1911	Dorchester, N. J.	Bridgeton, N. J.
116787		Sch.	Sarah W. Wingate	34	34	70.8	19.4	5.2	3	1897	Madison, Md.	Baltimore, Md.
115982		Sch.	Sarah Ann Carpenter	65	62	75.0	25.8	5.1	5	1883	Tottenville, N. Y.	New York, N. Y.
115819		Slp.	Sarah Jane Wright	10	10	38.0	12.0	4.0	2	1882	Norfolk County, Va.	Norfolk, Va.
115303	J. Q. F. N.	Sch.	Sarah and Lucy	252	192	114.0	33.2	9.0	6	1874	Ware Creek, Va.	New London, Conn.
23916		Sch.	Sardine	8	8	40.0	12.0	2.7	1	1870	Norfolk, Va.	Newport News, Va.
117087	K. R. G. Q.	Sch.	Saucen	955	866	195.0	35.0	17.6	4	1901	Norfolk, Va.	Philadelphia, Pa.
116020		Sch.	Saucy Jane	10	9	45.6	14.3	3.9	4	1884	Somerset County, Md.	Baltimore, Md.
115795		Slp.	Saunterer	7	6	30.8	13.6	3.2	2	1881	Patchogue, N. Y.	Greenport, N. Y.
200229	K. S. Q. D.	Sch.	Sausallto	367	326	142.5	35.5	10.0	7	1903	San Francisco, Cal.	San Francisco, Cal.
200481		Sch. y.	Savanilla	94	66	80.0	23.0	7.9	4	1903	Greenwich, N. J.	New York, N. Y.
117089	K. R. G. S.	Sch.	Savannah	584	496	181.0	35.2	13.6	8	1901	Kennebunk Port, Me.	Portland, Me.
116731		Slp.	Savoy	11	11	39.8	15.4	5.6	2	1896	Bridgeton, Conn.	Bridgeton, Conn.
203089	K. V. J. L.	Sch.	Sawyer Brothers	347	276	129.0	32.3	10.3	5	1906	Millbridge, Me.	Machias, Me.
116403	K. J. L. N.	Sch. y.	Sayanora	23	23	53.6	12.6	9.4	14	1891	Boston, Mass.	New York, N. Y.
116860		Sch.	Scarborough	34	20	59.9	19.8	5.2	4	1898	Leesburg, N. J.	Bridgeton, N. J.
117004		Slp.	Schley	7	7	36.3	14.1	2.6	5	1900	Cambridge, Md.	Crisfield, Md.
116165		Slp.	Schley	15	12	37.9	16.3	4.8	3	1902	Charleston, S. C.	Charleston, S. C.
116747		Sch. y.	Schlitz Globe	20	15	34.0	10.9	4.4	1	1896	Racine, Wis.	Milwaukee, Wis.
116312	K. G. V. Q.	Sch.	Schuykill	841	824	184.5	35.0	16.0	3	1890	Perth Amboy, N. J.	Philadelphia, Pa.
115167		Sch.	Scotla	903	858	210.9	34.5	13.4	6	1873	Cleveland, Ohio	Buffalo, N. Y.
115936	K. B. L. Q.	Sch.	Scotla	46	347	138.3	33.4	12.0	7	1883	Belfast, Me.	Belfast, Me.
115500		Sch.	Scottish Chief	8	8	52.0	13.3	3.4	6	1876	Somerset County, Md.	Crisfield, Md.
120856	K. P. T. C.	Sch.	Scranton	489	412	163.8	34.2	10.5	3	1900	Bath, Me.	New York, N. Y.

1 Formerly (a) British bark Santiago.
(b) Hawaiian bark Santiago.

2 Formerly schooner Tangent.
3 Formerly schooner-barge Norton.

† Composite.

MERCHANT SAILING VESSELS OF THE UNITED STATES—Continued.

Official No.	Signal letters.	Rig.	Name of vessel.	Gross tonnage.	Net tonnage.	Length.	Breadth.	Depth.	Crew.	When built.	Where built.	Home port (where permanent document issues).
						<i>Feet.</i>	<i>Feet.</i>	<i>Feet.</i>				
116370		Slp.	Scream	20	15	42.7	16.5	4.3	1	1898	Half Moon, Ga.	Savannah, Ga.
23436		Slp.	Scud	7	6	30.2	11.5	4.6	0	1866	Boston, Mass.	Boston, Mass.
115082		Slp.	Scud	12	12	36.6	14.7	4.6	3	1872	Bristol, Me.	Salem, Mass.
115701		Sch.	Scud	28	27	60.2	18.2	4.0	1	1880	Eden, Me.	Ellsworth, Me.
116306		Slp.	Scud	7	6	30.5	11.2	3.2	1	1889	Damariscotta, Me.	Boothbay, Me.
117041		Sch. y.	Scud	19	16	45.7	13.2	6.5	1	1901	South Boston, Mass.	Boston, Mass.
115632	J. T. D. V.	*Sch.	Scully	1,542	1,542	216.0	40.1	24.4	19	1878	Newcastle, Me.	New York, N. Y.
116078		Sch.	Sea Bird	9	9	57.5	12.5	2.8	5	1885	Cambridge, Md.	Crisfield, Md.
116183		Slp.	Sea Bird	9	8	38.2	12.6	3.6	2	1887	Collington, N. C.	Manteo, N. C.
116654		Sch.	Sea Bird	9	8	37.6	13.0	4.0	2	1894	Whitehaven, Md.	Alexandria, Va.
116885		Sch.	Sea Bird	7	6	39.0	12.8	2.8	3	1899	East Fowl River, Ala.	New Orleans, La.
117104		Sch.	Sea Bird	18	17	44.3	15.9	4.4	11	1902	Key West, Fla.	Key West, Fla.
201034		Ywl.	Sea Bird	13	9	40.0	13.0	4.0	0	1904	Portland, Ore.	Portland, Ore.
23306		Slp.	Sea Breeze	7	6	32.0	10.7	2.5	2	1862	Worcester County, Md.	Chincoteague, Va.
116365		Slp.	Seabright	0	6	24.8	9.6	5.2	2	1889	Deer Isle, Me.	Ellsworth, Me.
116746		Slp.	Seabright	8	6	41.3	13.6	3.2	2	1896	Oriole, Md.	Crisfield, Md.
117148		Sch.	Seaconnet	65	40	78.5	20.8	9.2	8	1902	Essex, Mass.	Pensacola, Fla.
141268		Slp.	Sea Fox	5	5	27.3	12.3	3.0	1	1887	Patchogue, N. Y.	New Haven, Conn.
110216	K. F. G. C.	Sch. y.	Sea Fox	101	96	96.5	23.9	12.0	15	1888	Wilmington, Del.	New York, N. Y.
110602		Cat.	Sea Fox	5	5	25.0	11.5	3.3	1	1892	Monument Beach, Mass.	Nantucket, Mass.
207100		Slp.	Sea Fox	9	7	30.0	13.6	4.0	1	1891	do.	Port Lavaca, Tex.
116133		Sch.	Sea Gull	9	9	36.0	13.8	3.6	4	(†)	Atlantic City, N. J.	Norfolk, Va.
116398		Slp.	Sea Gull	5	5	23.6	8.9	5.0	2	1887	Deer Isle, Me.	Deer Isle, Me.
206919		*Slp.	Sea Hopper	8	8	35.0	13.0	2.5	2	1906	Olivia, Tex.	Port Lavaca, Tex.
117151		Lgr.	Sea Islands	6	5	32.6	10.5	3.0	1	1901	Morgan City, La.	Brashear, La.
115572	J. S. P. W.	*Sch.	Sea King	1,491	1,361	210.6	39.4	24.1	10	1877	Bowdoinham, Me.	Perth Amboy, N. J.
116790		Slp.	Sea King	6	6	39.5	12.5	2.8	2	1897	Hudson, Md.	Baltimore, Md.
110847		Slp.	Sea King	5	5	34.7	11.5	3.0	2	1888	Crisfield, Md.	do.
116923		*Sch.	Sea Lion	9	6	35.0	14.8	2.7	2	1899	Bay St. Louis, Miss.	Gulfport, Miss.
201624		Sch.	Sea Weed	10	6	32.7	12.7	3.3	2	1903	Savannah, Ga.	Beaufort, S. C.
117176		Slp.	Sea Witch	10	10	34.1	11.0	4.0	1	1902	Ballard, Wash.	Port Townsend, Wash.
116046		Sch.	Seal Rock	8	7	30.0	13.5	3.1	3	1883	Newport, R. I.	Newport, R. I.
22036		Slp.	Seaman's Bride	28	17	54.0	16.3	5.8	7	1856	Somerset County, Md.	Camden, N. J.
22282		Cat.	Seaman's Bride	13	12	36.0	14.0	4.8	1	1854	Georgetown, Me.	Portland, Me.
116805		Slp.	Seavey	5	5	23.3	11.2	3.0	1	1886	Osterville, Mass.	Hyannis, Mass.
116852	K. H. G. R.	Sch.	Seagwick	603	473	165.3	36.1	13.2	7	1890	Thompson, Me.	New York, N. Y.
117018	K. Q. N. T.	Sch.	Sergin	405	333	143.7	33.5	10.9	5	1901	Phillipsburg, Me.	Portland, Me.
116940	K. P. Q. R.	Sch.	Seroma	680	620	182.3	37.9	13.3	10	1899	New Wharcom, Wash.	San Francisco, Cal.
115771		Sch.	Selden E. Marvin	618	587	174.6	33.2	12.2	6	1881	Toledo, Ohio	Chicago, Ill.
57783		Slp.	Selma	6	6	29.0	12.0	2.8	1	1876	Moriches, N. Y.	Patchogue, N. Y.
203583		Sch.	Selma	122	87	103.2	24.5	11.4	22	1904	Essex, Mass.	Boston, Mass.
22480		Sch.	Senator	25	24	48.2	15.5	5.5	3	1837	do.	Deer Isle, Me.
22917		Sch.	Senator	332	315	136.8	26.0	12.0	1	1863	Clayton, N. Y.	Milwaukee, Wis.
116563	K. L. Q. T.	Sch.	Senator	110	74	94.8	24.5	10.2	20	1893	Essex, Mass.	Gloucester, Mass.
116945	K. Q. C. W.	Sch.	Senator Gardner	129	94	102.0	24.8	10.8	20	1900	do.	do.
116163	K. D. T. B.	Sch.	Senator Saulsbury	107	77	86.6	23.3	9.0	19	1887	do.	do.
117058		Slp.	Seneca	13	9	35.9	12.0	5.3	1	1901	Newport News, Va.	Camden, N. J.
22029		Sch.	Senora	54	52	71.3	21.7	5.7	3	1865	Talbot County, Md.	Annapolis, Md.
201161		Slp.	Senorita	7	7	32.0	12.2	3.8	2	1895	Hoboken, N. J.	Chatham, Mass.
116349	K. H. M. C.	Sch.	Sequola	341	324	150.0	35.0	11.0	7	1890	Fairhaven, Cal.	San Francisco, Cal.
116367		Sch.	Serafina C.	44	43	66.2	20.7	5.6	12	1890	Bay Point, Fla.	Key West, Fla.
115099	J. M. N. H.	Sch.	Serena Thayer	206	195	124.8	30.0	9.8	7	1872	Port Discovery, Wash.	Tacoma, Wash.
115458	J. R. Q. S.	Sch.	Serena S. Kendall	136	129	95.2	27.0	7.6	4	1876	Brewer, Me.	Bangor, Me.
116339		Sch.	Seth Nyman	49	47	62.5	20.6	5.3	2	1890	Gouldsboro, Me.	Castine, Me.
116444		Sch.	Seth D. Venables	10	7	50.5	13.9	3.5	1	1891	St. Peters, Md.	Newport News, Va.
115379	J. R. B. L.	Sch.	Seth M. Todd	194	163	114.0	29.5	9.6	5	1875	Calais, Me.	Calais, Me.
23480		Sch.	Seth M. Tuttle	28	26	55.5	19.4	4.2	2	1867	Nyack, N. Y.	Norfolk, Va.
117194		Slp.	Seth T. Bozman	5	5	37.0	12.7	2.9	4	1902	Monie, Md.	Crisfield, Md.
115160	J. M. D. H.	Sch.	Seth W. Smith	198	157	114.0	28.2	9.3	5	1872	Calais, Me.	Calais, Me.
208502		Ywl.	Seven Bells	16	16	40.0	15.0	4.4	2	1871	San Francisco, Cal.	San Francisco, Cal.
205899	K. W. S. N.	*Sch.	1700	934	881	187.2	34.0	16.3	4	1908	Camden, N. J.	Perth Amboy, N. J.
205946	K. W. T. D.	*Sch.	1701	934	881	187.2	34.0	16.3	4	1908	do.	do.
205947	K. W. T. F.	*Sch.	1702	934	881	187.2	34.0	16.3	4	1908	do.	do.
205965	K. W. T. H.	*Sch.	1703	934	881	187.2	34.0	16.3	4	1908	do.	do.
206007	K. W. T. Q.	*Sch.	1704	934	881	187.2	34.0	16.3	4	1909	do.	do.
206008	K. W. T. R.	*Sch.	1705	934	881	187.2	34.0	16.3	4	1909	do.	do.
206032	K. W. V. B.	*Sch.	1706	934	881	187.2	34.0	16.3	4	1909	do.	do.
206031	K. W. T. V.	*Sch.	1707	934	881	187.2	34.0	16.3	4	1909	do.	do.
209824		*Sch.	1740	680	617	167.3	35.6	12.8	3	1912	Philadelphia, Pa.	do.
209872		*Sch.	1741	680	617	167.3	35.6	12.8	3	1912	do.	do.
209873		*Sch.	1742	680	617	167.3	35.6	12.8	3	1912	do.	do.
3803	K. P. H. S.	*Sch.	1780	926	824	187.4	34.2	18.1	3	1899	Bath, Me.	do.

1 Formerly schooner-yacht Sibyl.

2 Formerly ship State of Maine.

3 Formerly ga. s. Lavinia.

4 Formerly schooner Carrie T. Balano.

5 Formerly schooner-barge Bear Creek.

6 Formerly schooner-barge Buffalo.

7 Formerly schooner-barge Beckton.

8 Formerly schooner-barge Bellewood.

9 Formerly schooner-barge Blackwood.

10 Formerly schooner-barge Buck Mountain.

11 Formerly schooner-barge Bloomsbury.

12 Formerly schooner-barge Berksshire.

13 Formerly schooner-barge Bath.

† Rebuilt, 1886.

‡ Steel.

MERCHANT SAILING VESSELS OF THE UNITED STATES—Continued.

Official No.	Signal letters.	Rtg.	Name of vessel.	Gross tonnage.	Net tonnage.	Length.	Breadth.	Depth.	Crew.	When built.	Where built.	Home port (where permanent document issues).
3806	K. P. J. V.	*Sch.	1781	631	823	188.1	34.2	18.1	2	1899	Bath, Me.	Perth Amboy, N. J.
3827	K. P. R. M.	*Sch.	782	819	188.3	34.2	18.0	3	1900	do.	Do.	
3832	K. P. S. Q.	*Sch.	783	923	795	188.6	34.2	18.2	4	1900	do.	Do.
3838	K. P. V. J.	*Sch.	784	919	808	188.4	34.0	18.0	2	1900	do.	Do.
136781		*Sch.	785	495	492	154.0	31.0	15.0	2	1900	Perth Amboy, N. J.	Do.
157558	K. P. N. G.	*Sch.	786	495	492	141.6	31.0	15.0	3	1899	do.	Do.
51255		*Slp.	787	455	455	139.5	33.0	10.9	2	1896	Elkton, Md.	Do.
31442		*Slp.	788	566	549	166.0	32.2	13.6	2	1882	Perth Amboy, N. J.	Do.
31440		*Slp.	789	541	524	166.3	32.2	13.1	3	1880	do.	Do.
31436		*Slp.	790	542	524	168.0	32.8	13.0	2	1880	Tottenville, N. Y.	Do.
31437		*Slp.	791	540	523	167.0	32.4	13.0	3	1880	Perth Amboy, N. J.	Do.
31434		*Slp.	792	532	514	170.0	32.0	12.0	2	1880	do.	Do.
31435		*Slp.	793	529	511	163.7	32.4	12.1	2	1880	do.	Do.
31455		*Slp.	794	421	421	146.6	32.3	12.3	2	1882	do.	Do.
31459		*Slp.	795	466	456	146.2	32.7	12.7	2	1882	do.	Do.
31451		*Slp.	796	455	442	147.0	32.4	12.3	2	1882	do.	Do.
31447		*Slp.	797	417	403	140.0	32.5	12.3	3	1881	do.	Do.
117191		Sch.	798	449	435	145.0	33.0	14.4	2	1881	do.	Do.
116060		Sch.	Seven Marys.	18	11	64.0	10.0	4.0	0	1902	Salsbury, Md.	Cape Charles, Va.
204802	K. W. L. R.	*Sch.	Severine	17	10	50.8	17.6	3.8	3	1885	Bayou Lacomb, La.	Gulfport, Miss.
209680		*Sch.	Severn	789	762	206.0	35.3	13.4	3	1907	Sharptown, Md.	Baltimore, Md.
201006	K. W. Q. D.	*Sch.	Shallotte	12	11	49.0	12.6	3.8	2	1911	Shallotte, N. C.	Wilmington, N. C.
118790		Sch.	Shamokin	829	829	193.0	35.2	13.7	2	1904	Elkton, Md.	Perth Amboy, N. J.
116171		Sch.	Shamrock	37	35	59.6	20.4	5.2	2	1881	Somerset County, Md.	Chincoteague, Va.
116909		Slp.	Shamrock	25	23	50.5	19.0	4.5	8	1887	Biloxi, Miss.	Tampa, Fla.
116920		Slp.	Shamrock	11	6	36.8	13.8	4.3	3	1899	Dividing Creek, N. J.	Bridgeton, N. J.
116927		Sch.	Shamrock	12	6	37.5	13.8	3.0	4	1899	Fairmount, Md.	Crisfield, Md.
117071		Slp.	Shamrock	6	7	49.6	13.7	3.0	1	1899	Davis, N. C.	Beaufort, N. C.
200615		Slp.	Shamrock	5	5	37.5	13.3	3.0	2	1901	Hunting Creek, Va.	Crisfield, Md.
116053		Slp. y.	Shark	16	11	37.2	16.6	4.1	1	1903	Harris Neck, Ga.	Savannah, Ga.
116963	K. P. T. O.	*Sch.	Sharon	31	23	55.9	14.2	11.0	5	1900	Bristol, R. I.	Boston, Mass.
23751		Sch.	Sharpshooter	482	406	163.6	34.2	10.3	4	1900	Bath, Me.	Fall River, Mass.
22411		Sch.	Sharp's Island	54	51	74.4	24.0	5.7	2	1867	Glenwood, N. Y.	Patchogue, N. Y.
116508		Sch.	Shasta	28	27	57.0	19.3	5.0	3	1886	Talbot County, Md.	Crisfield, Md.
116550		Sch.	Shearwater	95	91	82.0	28.0	6.1	3	1892	Benicia, Cal.	San Francisco, Cal.
116466		Sch.	Shelfyld	20	15	62.0	18.0	4.2	2	1877	St. Michaels, Md.	Elizabeth City, N. C.
116853		Slp.	Sheldrake	64	61	73.8	20.6	8.7	7	1891	Gloucester, Mass.	Pensacola, Fla.
117106		Sch.	Shell	5	5	34.0	13.7	3.1	1	1892	Bridgeport, Conn.	New Haven, Conn.
116370	K. H. S. T.	Sch.	Shenandoah	16	13	60.0	14.5	3.5	1	1901	Alviso, Cal.	San Francisco, Cal.
117145	S. H. N. D. O. A. H.	Sch. y.	Shenandoah	3,406	3,207	298.7	49.1	19.9	4	1890	Bath, Me.	Perth Amboy, N. J.
117254	K. S. L. R.	*Sch.	SHENANGO	2,385	1,824	298.0	44.8	14.5	13	1892	Shooters Island, N. Y.	Newport, R. I.
22492		Sch.	Shepherdess	23	23	47.0	14.5	6.0	2	1846	Bath, Me.	Port Arthur, Tex.
117211		Slp.	Sherman	12	7	38.0	15.0	4.2	2	1902	Essex, Mass.	Bridgeton, Me.
117170		Sch.	Shilboleth	11	11	48.5	13.6	3.3	3	1902	Dorchester, N. J.	Bridgeton, N. J.
116464		*Sch.	Shickelhinny	836	800	101.7	33.9	19.9	3	1891	Punta Gorda, Fla.	Key West, Fla.
207197	L. B. J. K.	Slp. y.	Shimna	34	21	58.0	14.3	9.1	6	1910	Noank, Conn.	New York, N. Y.
206235	L. B. C. N.	Sch. y.	Shiyessa IV	53	43 ^b	73.5	18.0	9.6	5	1909	Bristol, R. I.	Boston, Mass.
116284		Slp.	Shoo Fly	5	5	29.0	9.2	2.7	2	1872	Snowhill, Md.	Chincoteague, Va.
117222		Slp.	Shoo Fly	5	8	33.4	14.9	3.7	1	1902	Burnside Island, Ga.	Savannah, Ga.
116481		Slp.	Shrimp	5	5	28.3	8.8	2.8	1	1892	Port Jefferson, N. Y.	Stamford, Conn.
116329		Sch.	Sidney	13	6	47.2	18.2	4.0	3	1890	Madisonville, La.	New Orleans, La.
204560	K. W. H. S.	*Sch.	Sidney	745	648	180.9	35.1	14.1	3	1907	Bath, Me.	New York, N. Y.
115934		Slp.	Sidney Smith	12	11	36.4	12.9	3.8	2	(†)	Falhaven, N. J.	Greenport, N. Y.
116764		Sch.	SIDNEY G. THOMAS	3,200	2,912	366.0	44.0	22.2	9	1897	Cleveland, Ohio	Duluth, Minn.
116740		Sch.	Sidney R. Riggitt	10	10	55.5	14.1	3.8	6	1896	Ortolo, Md.	Crisfield, Md.
116655		Slp.	Sidney T. Marshall	6	5	38.1	12.9	3.0	3	1894	Crisfield, Md.	Baltimore, Md.
22634		Sch.	Signal	53	51	62.8	22.0	6.0	3	1828	Hempstead, N. Y.	New York, N. Y.
117085		Slp.	Sigsbee	9	9	47.0	15.8	3.3	6	1901	Deals Island, Md.	Crisfield, Md.
22565		Sch.	Silas Brainard	74	65	69.0	25.3	7.8	2	1845	Portland, Conn.	New London, Conn.
116797		Sch.	Silas Stearns	41	39	67.5	19.8	7.0	6	1897	Milton, Fla.	Pensacola, Fla.
116834	K. N. M. F.	*Sch.	Silver Brook	904	842	194.0	34.8	17.6	4	1898	Noank, Conn.	Philadelphia, Pa.
116310		Slp.	Silver City	6	6	26.5	12.4	3.1	2	1886	Meriden, Conn.	Sag Harbor, N. Y.
115054	J. L. N. M.	Sch.	Silver Spray	124	99	77.1	23.3	10.0	4	1872	Damariscotta, Me.	Rockport, Me.
115154	J. M. C. D.	Sch.	Silver Spray	194	163	101.7	28.5	9.5	4	1873	Addison, Me.	Machias, Me.
115907		Slp.	Silver Spray	10	9	40.5	14.3	3.6	2	1883	Cambridge, Md.	Annapolis, Md.
116116		Sch.	Silver Spray	8	8	48.0	12.3	2.6	1	1886	Crisfield, Md.	Newport News, Va.
116648		Sch.	Silver Spray	21	20	52.0	16.2	3.3	13	1894	Sponge Harbor, Fla.	Tampa, Fla.
116738		Slp.	Silver Spray	9	5	40.8	13.9	3.7	4	1896	Crisfield, Md.	Crisfield, Md.
202391		Slp.	Silver Spray	6	5	32.0	13.0	3.1	1	1905	Avon, N. C.	Elizabeth City, N. C.

¹ Formerly schooner-barge Bangor.

² Formerly schooner-barge (a) Benavides.

³ Formerly schooner-barge (b) Beverly.

⁴ Formerly schooner-barge Black Diamond.

⁵ Formerly schooner-barge Bee.

⁶ Formerly schooner-barge Eckley.

⁷ Formerly schooner-barge (a) Dritton.

⁸ Formerly schooner-barge (b) Black Ton.

⁹ Formerly sloop-barge Marine.

¹⁰ Formerly sloop-barge Raffle.

¹¹ Formerly sloop-barge Bonanza.

¹² Formerly sloop-barge Baltic.

¹³ Formerly sloop-barge Brunette.

¹⁴ Formerly sloop-barge Bravo.

¹⁵ Formerly sloop-barge Baronet.

¹⁶ Formerly sloop-barge Bristol.

¹⁷ Formerly sloop-barge Brooklyn.

¹⁸ Formerly sloop-barge Boston.

¹⁹ Formerly sloop-barge Blue Bird.

²⁰ Formerly sloop-barge Black Bird.

²¹ Formerly schooner-barge L. A. Dempsey.

[†] Composite.

[‡] Rebuilt, 1881.

MERCHANT SAILING VESSELS OF THE UNITED STATES—Continued.

Official No.	Signal letters.	Rig.	Name of vessel.	Gross tonnage.	Net tonnage.	Length.	Breadth.	Depth.	Crew.	When built.	Where built.	Home port (where permanent document issues).
						<i>Feet.</i>	<i>Feet.</i>	<i>Feet.</i>				
115361		Sch.	Silver Star	20	18	67.0	14.7	3.6	2	1874	Ocoquan, Va.	Alexandria, Va.
115816		Sch.	Silver Wave	28	27	52.4	18.0	5.4	4	1881	Lebanon, Del.	Annapolis, Md.
116789		Sip.	Silverline	5	5	38.0	12.6	3.2	1	1897	Solomons, Md.	Bridgeton, N. J.
116045		Sip.	Silvie	5	5	26.1	12.5	3.4	1	1885	City Island, N. Y.	Philadelphia, Conn.
116901	K. P. G. L.	Sch. y.	Similar	30	26	55.2	15.0	7.9	6	1899	South Boston, Mass.	Philadelphia, Pa.
116350		Sch.	Simmons	62	59	76.5	23.0	6.2	6	1890	Cambridge, Md.	Crisfield, Md.
116328		Sip.	Simon Banks	9	9	31.5	14.8	3.7	2	1890	Southport, Conn.	Bridgeton, Conn.
200793	K. T. B. H.	Sch.	Singleton Palmer	2,859	2,357	294.9	45.4	28.2	12	1904	Waldoboro, Me.	Boston, Mass.
115575	J. S. Q. D.	Sip.	Sinfrain	1,656	1,495	215.4	42.9	24.2	17	1877	Freeport, Me.	San Francisco, Cal.
202798		Sch.	Sloux	17	9	50.3	18.8	3.6	5	1906	Biloxi, Miss.	New Orleans, La.
115959	K. T. B. R.	Sch.	Sir Knight	80	44	79.4	23.0	7.9	13	1885	Boothbay, Me.	New York, N. Y.
116741		Sch.	SIR ISAAC LOTHIAN HELL.	3,418	3,158	365.5	45.8	23.0	8	1896	West Bay City, Mich.	Duluth, Minn.
116721		Sip. y.	Siren	16	10	60.3	12.6	6.4	2	1896	Racine, Wis.	Chicago, Ill.
116769		Sip.	Sirocco	5	5	24.7	10.1	4.8	1	1897	Friendship, Me.	Deer Isle, Me.
116888		Sip.	Sirona	17	17	43.9	13.2	7.9	2	1899	South Boston, Mass.	Boston, Mass.
115859		Sch.	Sisters	23	22	59.0	15.9	4.1	3	1882	St. Michaels, Md.	Baltimore, Md.
208355		Sip. y.	Siwash	19	16	40.7	11.4	4.9	2	1911	Terminal Island, Cal.	Los Angeles, Cal.
116891		Sip.	Skip	10	10	37.0	11.0	2.6	1	1898	Alexandria Bay, N. Y.	Cape Vincent, N. Y.)
116366		Cat.	Skipjack	5	5	32.0	12.6	3.1	1	1896	Patchogue, N. Y.	Patchogue, N. Y.
209496		Sip.	Skopelos	5	5	28.5	11.3	3.3	4	1910	Tarpon Springs, Fla.	Key West, Fla.
22493		Sch.	Smith Tuttle	89	84	78.0	23.8	7.7	4	1850	East Haddam, Conn.	Boothbay, Me.
116915		Sch.	Smith K. Martin	50	33	73.7	22.7	5.8	3	1899	Pocomoke City, Md.	Tappahannock, Va.
117118	K. S. F. D.	Sch.	Smuggler	119	91	103.6	24.2	10.6	8	1902	Essex, Mass.	Gloucester, Mass.
204224	K. W. D. M.	*Sch.	Smyrna	741	626	181.3	35.1	14.2	3	1907	Bath, Me.	New York, N. Y.
116646		Sip	Sneak	5	5	30.0	12.7	3.3	1	1886	Northport, N. Y.	Bridgeton, Conn.
203948		Sip.	Snow Fleet	20	18	47.7	17.0	4.0	1	1907	St. Helena Island, S. C.	Beaufort, S. C.
115616	J. T. C. H.	Sch.	Snow and Burgess	1,655	1,528	228.5	41.5	24.7	11	1878	Thomaston, Me.	San Francisco, Cal.
116547		Sch.	Sodonia Curley	79	75	91.0	23.4	6.1	3	1892	Alexandria, Va.	Alexandria, Va.
116766		Sch.	Sofie Fournica	22	19	46.0	15.5	4.8	3	1897	West Bay City, Mich.	Grand Haven, Mich.
116886		Ywl. y.	Solace	40	37	66.2	20.0	4.0	2	1899	Patchogue, N. Y.	New York, N. Y.
116050		Sch.	Solano	66	63	74.0	25.0	5.5	3	1885	Benicia, Cal.	San Francisco, Cal.
116554	J. T. H. F.	*Sch.	Solltaire	1,515	1,394	213.7	40.1	24.1	3	1879	Bath, Me.	New York, N. Y.
116911	K. P. H. R.	*Sch.	Solus	839	743	184.6	35.2	16.2	2	1899	do	Fall River, Mass.
116714	K. M. R. L.	*Sip.	Somerset	283	253	143.4	31.3	8.1	2	1896	do	Do.
201808	K. T. R. M.	*Sch.	Somerset	629	597	200.0	30.2	12.6	2	1905	Elkton, Md.	Baltimore, Md.
201746		Sip. y.	Sonya	18	18	51.5	13.1	7.9	4	1905	Bristol, R. I.	Bristol, R. I.
209294		Sch.	Sophia	10	10	35.0	12.6	4.0	4	1904	Unalakleet, Alaska.	Nome, Alaska.
117193		Sch.	Sophia A. Durm	31	31	66.0	19.0	5.3	2	1902	Baltimore, Md.	Cape Charles, Va.
116657		Sip.	Sophie	5	5	27.3	10.6	3.3	2	1894	Key West, Fla.	Key West, Fla.
117122		Sip.	Sophie	8	8	35.2	12.7	3.3	1	1898	St. Andrews, Fla.	Tampa, Fla.
208412		Sip.	Sophie	6	5	33.0	12.7	3.1	2	1910	Charleston, S. C.	Charleston, S. C.
117099	K. R. H. V.	Sch.	Sophie Christenson	675	570	180.8	38.0	13.4	18	1901	Port Blakeley, Wash.	San Francisco, Cal.
116663		Sch.	Sophie E.	42	40	64.5	22.8	4.5	1	1895	San Francisco, Cal.	Do.
116948		Sip.	Sophy and Ina	15	9	39.0	14.7	4.4	4	1900	Mauricetown, N. J.	Bridgeton, N. J.
117231		Sch.	Sorento	35	35	65.6	17.9	5.0	8	1903	Tampa, Fla.	Tampa, Fla.
201828	K. T. R. W.	*Sch.	South East	869	835	203.0	35.0	18.0	5	1905	Jacksonville, Fla.	Jacksonville, Fla.
116234		Sch.	South Lake	24	22	51.6	17.4	4.2	1	1888	Washington, N. C.	Newbern, N. C.
201375	K. T. J. F.	*Sch.	South Land	869	835	203.0	35.0	18.0	4	1904	Jacksonville, Fla.	Philadelphia, Pa.
116542		Sip.	South Side	6	5	32.0	13.1	3.0	1	1871	Islip, N. Y.	Patchogue, N. Y.
201521	K. T. L. V.	*Sch.	South West	869	835	203.0	35.0	18.0	5	1904	Jacksonville, Fla.	Jacksonville, Fla.
23984		Sch.	Southern City	38	36	62.4	20.3	6.4	4	1871	Somerset County, Md.	Baltimore, Md.
116710		Sch. y.	Southern Cross	47	47	69.5	18.8	6.4	5	1880	Brooklyn, N. Y.	Stamford, Conn.
117186		Sch.	Southern Girl	11	6	38.0	14.8	3.1	2	1902	Biloxi, Miss.	Gulfport, Miss.
116728		Sch.	Southern States	27	15	62.2	19.0	4.4	3	1896	do	Do.
116759	K. N. B. G.	Ywl. y.	Spaipeen	29	29	66.0	12.5	8.1	2	1896	Bristol, R. I.	New Bedford, Mass.
116113		Sip.	Sparkie	10	10	39.7	13.0	4.0	1	1886	Pleasant Plains, N. Y.	New York, N. Y.
116197		Sip.	Sparkie	6	6	34.4	12.3	3.8	1	1884	Providence, R. I.	St. Augustine, Fla.
22013		Sch.	Sparkling Sea	27	26	62.4	17.6	6.0	3	1856	Somerset County, Md.	Baltimore, Md.
117307		Sch.	Sparta	15	14	53.0	15.0	3.4	4	1902	St. Andrews Bay, Fla.	Cedar Keys, Fla.
23922	J. K. L. S.	Sch.	Spattel	132	126	91.0	27.0	7.6	5	1868	Pembroke, Me.	Eastport, Me.
22897		Sch.	Specie	8	7	53.7	9.4	3.9	1	1896	Norfolk, Va.	Norfolk, Va.
115973		Sch.	Spectro	15	15	46.0	13.9	3.7	2	1883	Berwick, La.	Galveston, Tex.
116461		Sch.	Speculator	110	77	96.2	24.5	9.8	18	1895	Essex, Mass.	Gloucester, Mass.
115842	K. M. F. N.	Sch.	Speed	47	44	67.1	23.3	6.1	3	1882	Russum, Md.	Baltimore, Md.
116753		Sch.	Speedwell	25	23	51.5	17.0	4.8	3	1896	Marco, Fla.	Tampa, Fla.
116016	K. L. B. P.	Sch. y.	Speranza	69	66	80.0	21.9	9.7	6	1884	Bay Ridge, N. Y.	Bangor, Me.
116378	K. H. W. D.	Sch.	Spokane	639	570	183.0	38.5	13.2	9	1890	Port Blakeley, Wash.	Port Townsend, Wash.
117206		Sip.	Sport	6	5	43.3	12.0	2.9	1	1902	Oldtrap, N. C.	Elizabeth City, N. C.
115493		Sch.	Spray	6	6	31.0	13.0	3.0	2	1876	Brooklyn, N. Y.	Greensport, N. Y.
116680		Sip.	Spray	6	5	31.0	12.0	2.8	1	1895	Churrituck, N. C.	Elizabeth City, N. C.
201167	K. T. G. H.	*Sch.	Spring	1,780	1,672	256.0	43.0	20.0	7	1904	Noank, Conn.	Philadelphia, Pa.
117040	K. Q. T. P.	Sch.	Springfield	633	538	172.0	36.1	13.7	8	1901	Bath, Me.	San Juan, P. R.
116765		Sip.	Springwell	8	7	29.0	12.5	3.9	3	1897	Key West, Fla.	Key West, Fla.
117181		Sch.	Squanto	133	95	105.0	24.6	10.8	17	1902	Essex, Mass.	Plymouth, Mass.
23362		Sch.	Stafford	199	189	112.0	25.6	9.6	5	1868	Tonawanda, N. Y.	Milwaukee, Wis.
21676	K. T. P. M.	Ywl. y.	Stalwart	27	20	51.8	16.4	6.8	3	1853	New York, N. Y.	New York, N. Y.
22529		Sch.	Stampede	7	6	31.5	12.1	3.5	3	1896	New York, N. Y.	Key West, Fla.

1 Formerly yawl-yacht Sommerhelm.

2 Formerly schooner-yacht for Ray.
3 Woodmansee.

MERCHANT SAILING VESSELS OF THE UNITED STATES—Continued.

Official No.	Signal letters.	Rig.	Name of vessel.	Gross tonnage.	Net tonnage.	Length.	Breadth.	Depth.	Crew.	When built.	Where built.	Home port (where permanent document issues).
						<i>Feet.</i>	<i>Feet.</i>	<i>Feet.</i>				
115634	J. T. F. B.	Shp.	Standard.....	1,534	1,461	212.0	40.2	24.5	7	1878	Phillipsburg, Mo.....	San Francisco, Cal.
116943		Sch.	Standard.....	15	15	42.5	14.7	3.9	10	1900	Key West, Fla.....	Key West, Fla.
117187		Slp.	Stanley Norman.....	10	10	47.5	15.3	4.0	5	1902	Salisbury, Md.....	Crisfield, Md.
205923	K. W. S. V.	Sch.	Stanley M. Seaman.....	1,060	953	189.0	39.4	20.0	8	1908	Rockland, Me.....	Boston, Mass.
116591		Sch.	Stanton.....	22	12	43.5	18.4	5.4	5	1893	Bridgeton, N. J.....	Bridgeton, N. J.
116080		Slp.	Star.....	11	11	37.0	15.0	4.0	1	1870	San Francisco, Cal.....	San Francisco, Cal.
115143		Slp.	Star.....	5	5	27.0	12.6	2.9	1	1873	Bridgeport, Conn.....	Bridgeport, Conn.
115182		Sch.	Star.....	47	45	62.2	23.0	4.5	1	1873	Vallejo, Cal.....	San Francisco, Cal.
115834		Slp.	Star.....	6	6	34.7	12.9	3.8	2	1863	Mobile, Ala.....	Key West, Fla.
23049		Slp.	Starlight.....	18	10	43.7	17.0	4.7	4	1867	Greenport, N. Y.....	Bridgeton, N. J.
3882	K. Q. T. L.	Shp.	¹ STAR OF ALASKA.....	1,716	1,554	256.3	38.5	17.5	17	1896	Glasgow, Scotland.....	San Francisco, Cal.
127343	K. P. C. N.	Bk.	² Star of Chile.....	1,001	874	202.0	34.2	21.2	13	1868	Dundee, Scotland.....	Do.
107429	K. N. T. H.	Bk.	³ Star of England.....	1,943	1,705	204.0	39.0	23.5	17	1893	Dumbarton, Scotland.....	Do.
161135	K. P. Q. C.	Bk.	⁴ STAR OF FINLAND.....	1,570	1,430	225.7	42.3	20.0	17	1899	Bath, Me.....	Do.
116975	K. Q. C. N.	Shp.	⁵ Star of France.....	1,766	1,514	258.0	38.0	22.8	20	1877	Belfast, Ireland.....	Do.
96496	K. P. W. R.	Shp.	⁶ STAR OF GREENLAND.....	2,148	1,974	270.0	43.1	23.6	21	1892	Glasgow, Scotland.....	Do.
96621	K. R. Q. T.	Bk.	⁷ STAR OF HOLLAND.....	2,131	1,987	284.7	39.7	23.5	19	1885	Belfast, Ireland.....	Do.
81699	K. G. C. V.	Bk.	⁸ STAR OF ICELAND.....	1,981	1,856	267.3	40.1	26.3	17	1896	Port Glasgow, Scotland.....	Do.
136801	K. P. W. J.	Bk.	⁹ Star of India.....	1,318	1,247	205.5	35.2	23.4	14	1863	Ramsay, Scotland.....	Do.
116976	K. Q. C. P.	Shp.	¹⁰ Star of Italy.....	1,613	1,474	251.5	38.2	22.9	17	1877	Belfast, Ireland.....	Do.
107724	K. R. M. H.	Shp.	¹¹ STAR OF LAPLAND.....	3,381	3,006	332.4	45.4	26.1	30	1902	Bath, Me.....	Do.
96501	K. P. W. V.	Bk.	¹² Star of Persia.....	1,027	976	190.2	33.0	20.2	16	1863	Sunderland, England.....	Do.
116977	K. Q. C. R.	Shp.	¹³ Star of Russia.....	1,981	1,898	275.5	42.2	24.2	19	1874	Belfast, Ireland.....	Do.
14494	K. G. W. H.	Shp.	¹⁴ STAR OF SCOTLAND.....	2,293	2,146	300.2	43.1	24.2	29	1887	Port Glasgow, Scotland.....	Do.
107612	K. Q. N. B.	Shp.	¹⁵ STAR OF ZEALAND.....	3,292	2,987	332.3	45.4	26.0	30	1901	Bath, Me.....	Do.
116814		Sch.	Steelman R. Lee, Jr.....	17	10	46.0	16.2	4.3	4	1894	Dorchester, N. J.....	Bridgeton, N. J.
116841		Cat.	Stella.....	5	5	26.4	12.3	3.4	1	1894	West Creek, N. J.....	Somers Point, N. J.
116960		Sch.	Stella.....	39	34	61.7	19.1	5.2	3	1900	Fort Ogden, Fla.....	Gulfport, Miss.
116988		Slp.	Stella.....	9	9	40.1	13.6	3.5	2	1900	Bellevue, Md.....	Baltimore, Md.
203591		Slp.	Stella.....	7	6	38.5	13.3	2.8	3	1906	Deepcreek, Va.....	Cape Charles, Va.
117189		Sch.	Stella Allen.....	8	8	44.0	12.4	2.5	1	1902	Morehead City, N. C.....	Beaufort, N. C.
115827		Sch.	Stella F.....	17	11	49.7	18.3	3.4	2	1882	Jordan River, Miss.....	Gulfport, Miss.
209255		Sch.	Stella Morris.....	22	17	44.5	15.0	3.8	3	1905	Rockport, Tex.....	Port Lavaca, Tex.
116293		Sch.	Stella I. Lewis.....	12	7	54.5	14.5	3.7	5	1889	Oriole, Md.....	Crisfield, Md.
115485		Sch.	Stephen Chase.....	51	48	66.6	23.9	6.7	4	1876	Dorchester County, Md.....	Baltimore, Md.
115408		Sch.	Stephen Taber.....	46	44	63.2	22.3	4.8	2	1871	Glenwood, N. Y.....	New York, N. Y.
23539		Sch.	Stephen A. Douglass.....	21	20	55.0	17.5	4.6	7	1861	Philadelphia, Pa.....	Baltimore, Md.
115899	J. W. Q. S.	Sch.	Stephen G. Loud.....	490	401	157.0	34.0	12.5	6	1882	Waldoboro, Me.....	Thomaston, Me.
115132	J. M. S. H.	Sch.	Stephen J. Watts.....	105	99	84.0	25.8	7.3	3	1873	Jonesport, Me.....	Boston, Mass.
23447		Sch.	Sterling.....	63	60	72.0	22.7	7.5	8	1868	Essex, Mass.....	Mobile, Ala.
201469		Sch.	Sterling Sisters.....	23	15	61.0	16.2	4.6	2	1904	Selden, Va.....	Cape Charles, Va.
207460	L. B. M. N.	Sch.	Stiletto.....	136	99	105.7	24.8	11.7	22	1910	Gloucester, Mass.....	Gloucester, Mass.
116992	K. Q. G. S.	Sch.	Stinson.....	693	605	182.0	30.5	13.8	9	1900	Ballard, Wash.....	Seattle, Wash.
202556		Slp.	Stonewall.....	9	8	37.7	14.8	3.0	1	1905	Bluffton, S. C.....	Beaufort, S. C.
115885		Slp.	Stonewall Jackson.....	0	5	30.0	11.7	3.2	4	1882	Cambridge, Md.....	Baltimore, Md.
15228		Sch.	¹⁶ Stony Brook.....	101	96	71.5	25.4	8.6	2	1861	Stonybrook, N. Y.....	Portland, Me.
23271		Sch.	Storm King.....	36	34	58.3	18.2	6.3	4	1856	Harpwell, Me.....	Damariscotta, Me.
23906		Sch.	Storm Petrel.....	174	165	100.9	27.5	10.8	4	1870	Ellsworth, Me.....	Ellsworth, Me.
116288		Slp.	Stormy Petrel.....	7	5	27.0	11.0	3.6	1	1887	Woodsburg, N. Y.....	Hartford, Conn.
116690	K. M. J. L.	*Sch.	Strafford.....	678	644	176.4	35.0	14.2	3	1895	Noank, Conn.....	Perth Amboy, N. J.
115677		Sch.	Stranger.....	9	6	46.0	11.0	3.0	2	1879	Tlghmans Island, Md.....	Annapolis, Md.
116619		Cat.	Stranger.....	5	5	23.2	11.0	3.4	0	1889	Osterville, Mass.....	Hyannis, Mass.
116808		Slp.	Stranger.....	9	9	35.4	11.8	5.0	1	1898	Brooklyn, N. Y.....	New York, N. Y.
155281	K. M. P. F.	*Sch.	¹⁷ Stroudsburg.....	693	613	173.2	35.0	14.2	3	1896	Noank, Conn.....	Do.
116198		Sch.	Style.....	6	6	32.6	10.3	2.6	1	1888	Bath, N. C.....	Newbern, N. C.
117001		Sch.	Success.....	10	6	38.2	15.1	3.2	2	1900	De Lisle, Miss.....	Gulfport, Miss.
116462		Sch.	Sudie D.....	10	9	45.7	12.5	3.1	1	1891	Covecreek, N. C.....	Beaufort, N. C.
115178		Slp.	Sue.....	9	5	37.8	14.0	3.6	2	1873	Lamberton, N. J.....	Wilmington, Del.
116632	K. M. F. W.	*Sch.	Suffolk.....	855	823	192.8	34.7	16.0	3	1894	Noank, Conn.....	Philadelphia, Pa.
23429	J. D. C. L.	Bg.	Sullivan (whaling).....	344	294	115.5	28.5	15.2	36	1866	Gouldsboro, Me.....	Fall River, Mass.
115245	J. P. F. M.	Sch.	Sullivan Sawin.....	676	599	147.9	33.9	16.0	6	1874	Bath, Me.....	Boston, Mass.
115210	J. N. M. C.	*Slp.	Sumner R. Mead.....	1,035	983	183.6	35.3	22.2	3	1873	Damariscotta, Me.....	New York, N. Y.
202771		Slp.	Sun.....	8	8	26.9	9.6	3.0	1	1906	Seattle, Wash.....	Seattle, Wash.
115730		Sch.	Sunbeam.....	22	16	46.3	17.6	4.3	3	1880	Tuckerton, N. J.....	Baltimore, Md.
116320	K. H. B. V.	Sch.	Sunbeam.....	108	103	82.9	20.0	6.5	3	1890	Bath, Me.....	Bath, Me.
145153		Sch.	¹⁸ Sunflower.....	28	22	63.0	17.6	4.6	2	1877	Middlesex County, Va.....	Richmond, Va.

- ¹ Formerly
² Formerly
³ Formerly
⁴ Formerly
⁵ Formerly
⁶ Formerly
⁷ Formerly
⁸ Formerly
⁹ Formerly
¹⁰ Formerly
¹¹ Formerly

- ¹ Formerly
² Formerly
³ Formerly
⁴ Formerly
⁵ Formerly
⁶ Formerly
⁷ Formerly
⁸ Formerly
⁹ Formerly
¹⁰ Formerly
¹¹ Formerly

- ¹² Formerly
¹³ Formerly
¹⁴ Formerly
¹⁵ Formerly
¹⁶ Formerly
¹⁷ Formerly
¹⁸ Formerly

- ¹ British ship Balciutha.
² Hawaiian ship Himalaya.
³ American bark Himalaya.
⁴ British bark La Escocesa.
⁵ American bark Coalunga.
⁶ British ship Blairmore.
⁷ American bark Abby Palmer.
⁸ Formerly
⁹ British ship Star of France.
¹⁰ Hawaiian ship Star of France.
¹¹ Hawaiian ship Hawaiian Isles.
¹² Ship Hawaiian Isles.

- ¹ British ship Zemlander.
² German ship Gildemelter.
³ American bark Homeward Bound.
⁴ British bark Willisott.
⁵ Hawaiian bark Willisott.
⁶ American bark Willisott.
⁷ British ship Euterpe.
⁸ Hawaiian ship Euterpe.
⁹ American bark Euterpe.
¹⁰ British ship Star of Italy.
¹¹ Hawaiian ship Star of Italy.
¹² Formerly ship Atlas.

- ¹ British bark Himalaya.
² Hawaiian bark Himalaya.
³ American bark Himalaya.
⁴ British ship Star of Russia.
⁵ British ship Kenilworth.
⁶ American ship Kenilworth.
⁷ Formerly ship Astral.
⁸ Formerly schooner Luna.
⁹ Formerly schooner-berge Otto.
¹⁰ Formerly schooner Thomas J. Jackson.

MERCHANT SAILING VESSELS OF THE UNITED STATES—Continued.

Official No.	Signal letters.	Rig.	Name of vessel.	Gross tonnage.	Net tonnage.	Length.	Breadth.	Depth.	Crew.	When built.	Where built.	Home port (where permanent document issues).
						Feet.	Feet.	Feet.				
115200	J. N. G. S.	Sch.	Sunlight	367	349	122.5	32.0	9.7	6	1873	East Haven, Conn.	New York, N. Y.
116090		Sch.	Sunlight	26	17	52.6	18.2	5.1	4	1886	Bridgeton, N. J.	Bridgeton, N. J.
116131		Slp.	Sunny Side	7	6	23.1	13.8	4.5	1	1886	West Stratford, Conn.	New Haven, Conn.
22635		Sch.	Sunny South	49	47	70.0	22.0	6.0	3	1866	Baltimore, Md.	Tappahannock, Va.
115804		Sch.	Sunny South	28	26	57.2	18.3	4.8	2	1881	Pocomoke City, Md.	Baltimore, Md.
116417		Sch.	Sunny South	7	7	44.6	12.3	3.2	1	1891	Morehead City, N. C.	Newbern, N. C.
116219		*Sch.	Sunrise	26	24	60.5	14.1	3.7	3	1888	Milwaukee, Wis.	Milwaukee, Wis.
22482		Sch.	Sunshine	73	47	82.3	20.5	7.7	11	1865	Essex, Mass.	New York, N. Y.
115070		Slp.	Sunshine	18	17	41.2	15.0	6.2	1	1872	Philadelphia, Pa.	Do.
116400		Sch.	Sunshine	21	20	44.0	16.7	4.7	2	1891	Waterford, Conn.	Baltimore, Md.
117051		Sch. y.	Sunshine	41	34	52.9	20.2	7.4	4	1901	East Boothbay, Me.	Boston, Mass.
116033		Sch.	Superior	8	8	33.1	12.7	3.3	7	1884	Key West, Fla.	Key West, Fla.
115653		Sch.	Surprise	18	12	48.5	16.0	4.4	4	(†)	Baldwin, N. Y.	Chincoteague, Va.
117027		Slp.	Susalee	8	6	32.4	13.3	3.0	1	1900	Charleston, S. C.	Charleston, S. C.
22443		Sch.	Susan Frances	49	46	61.8	19.5	6.1	2	1841	Wells, Me.	Machias, Me.
22331		Sch.	Susan Jane	49	35	66.6	22.9	5.5	6	1864	Tuokerton, N. J.	Bridgeton, N. J.
23688		Slp.	Susan Leach	15	15	44.4	17.5	4.6	1	1868	Patchogue, N. Y.	Elizabeth City, N. C.
117103		Slp.	Susan May	10	7	46.0	15.4	2.8	6	1901	Pocomoke City, Md.	Crisfield, Md.
116094		Sch.	Susan A. Bryan	44	42	68.9	20.6	5.3	2	1886	St. Michaels, Md.	Charleston, S. C.
116144		Sch.	Susan E. Porter	37	24	60.0	21.5	4.3	3	1887	Pocomoke City, Md.	Newbern, N. C.
116984		Sch.	Susan L. Watson	28	19	53.0	18.4	5.3	3	1900	Solomons Island, Md.	Crisfield, Md.
115899	J. W. T. M.	Sch.	Susan N. Pickering	336	319	135.0	32.0	10.8	6	1882	Belfast, Me.	Deer Isle, Me.
115817		Sch.	Susannah	17	6	44.4	19.2	4.2	2	1882	Manteo, N. C.	Newbern, N. C.
116052		Slp.	Susie	5	5	29.0	12.0	2.8	1	1883	Oyster Bay, N. Y.	Cold Spring, N. Y.
116397		Sch.	Susie	7	7	27.5	12.4	4.7	1	1891	Stonington, Conn.	New London, Conn.
116489		Slp.	Susie	7	7	32.1	11.7	3.4	2	1892	Key West, Fla.	Key West, Fla.
116960		Sch.	Susie B.	11	11	35.7	13.3	5.8	1	1900	Friendship, Me.	Waldoboro, Me.
117045		Slp.	Susie B.	6	5	30.0	11.6	3.4	1	1901	Baldwin, N. Y.	Patchogue, N. Y.
116647		Slp.	Susie C.	9	8	34.7	13.3	4.4	1	1894	Greenwich, Conn.	Bridgeport, Conn.
23803		Slp.	Susie Dirrickson	9	9	35.5	11.5	2.9	3	1870	Worcester County, Md.	Chincoteague, Va.
117078		Slp.	Susie Dryden	9	9	45.3	15.9	4.0	5	1901	Pocomoke City, Md.	Crisfield, Md.
116971		Slp.	Susie Gray	8	6	44.0	14.7	2.9	1	1900	Cape Charles, Va.	Cape Charles, Va.
116914		Slp.	Susie Lee	7	7	41.5	13.8	3.0	4	1899	Holland Island, Md.	Crisfield, Md.
116276		Sch.	Susie Muir	22	13	58.0	18.4	4.4	2	1889	Fishing Island, Md.	Elizabeth City, N. C.
116265		Slp.	Susie S.	8	6	33.8	14.0	3.7	3	1889	Greenville, N. Y.	Chincoteague, Va.
117024	K. Q. R. S.	Sch.	Susie B. Dantzier	229	173	126.6	30.5	7.5	6	1901	Scranton, Miss.	Gulfport, Miss.
23946		Sch.	Susie C. Raynor	29	18	64.0	18.3	5.0	5	1871	Littlecreek, Del.	Philadelphia, Pa.
116074		Sch.	Susie E. Parriss	17	17	55.0	15.9	4.0	6	1885	Oxford, Md.	Baltimore, Md.
115944	K. B. Q. M.	Sch.	Susie H. Davidson	646	482	149.7	35.3	14.3	7	1883	Camden, N. J.	New York, N. Y.
115865	J. W. K. B.	Sch.	Susie P. Ollver	272	236	128.6	32.3	9.2	6	1882	Bucksport, Me.	Bangor, Me.
115955		Slp. y.	Susquehanna	25	24	51.0	15.8	3.9	4	1883	Havre de Grace, Md.	Annapolis, Md.
23850		Slp.	Swan	24	23	48.2	18.4	5.0	8	1870	Greenport, N. Y.	Perth Amboy, N. J.
117011		Slp.	Swan	11	7	29.6	14.1	3.4	1	1900	Shilpyard, Ga.	Savannah, Ga.
117042		Slp.	Swan	8	8	38.9	13.3	2.4	1	1901	Mitchellville, Fla.	Key West, Fla.
116702		Sch.	Swansboro	22	20	54.8	17.4	3.0	2	1895	Swansboro, N. C.	Baltimore, Md.
115103		Sch.	Sweepstakes	10	9	46.0	16.6	3.0	3	1872	Dorchester County, Md.	Crisfield, Md.
117016		Sch.	Sweet	41	41	73.0	23.2	5.6	3	1901	Pocomoke City, Md.	Do.
22307		Sch.	Sweetheart	538	512	175.4	32.6	13.4	7	1867	Detroit, Mich.	Detroit, Mich.
208152		Sch. y.	Sweetheart	46	42	45.5	14.6	8.4	3	1899	Sausalito, Cal.	Los Angeles, Cal.
23483		Slp.	Sylph	7	7	30.6	11.5	4.2	1	1867	East Haddam, Conn.	New London, Conn.
116194		Sch.	Sylvan Dell	14	8	43.5	16.5	4.3	5	1888	Dividing Creek, N. J.	Bridgeton, N. J.
208132	L. B. R. II.	Sch.	Sylvania	136	99	105.6	24.8	11.6	20	1910	Gloucester, Mass.	Gloucester, Mass.
77188	K. M. II. J.	Yw. l. y.	Sylvia	21	21	48.3	16.0	4.0	2	1895	South Boston, Mass.	Providence, R. I.
116708		Slp.	Sylvia	7	8	27.5	10.8	5.9	1	1896	Friendship, Me.	Provincetown, Mass.
200990		Slp.	Sylvia	7	6	32.0	11.0	2.8	1	1904	Lake Charles, La.	Port Arthur, Tex.
116456	K. J. W. L.	*Sch.	Sylvia C. Hall	384	285	147.8	35.0	11.0	7	1891	Bridgeport, Conn.	New Haven, Conn.
110908		Yw. l. y.	Syren	17	17	41.6	12.4	6.2	2	1899	East Boothbay, Me.	Boston, Mass.
T.												
24480		Sch.	T. Alonzo	23	22	48.0	18.0	3.8	1	1866	San Francisco, Cal.	San Francisco, Cal.
145609		Sch.	T. Ellis	34	32	42.6	13.6	6.7	2	1891	San Pedro, Cal.	San Diego, Cal.
24267	H. R. S. W.	Sch.	T. Towner (whaling)	197	152	97.0	25.5	10.4	6	1866	New Haven, Conn.	New Bedford, Mass.
145109		Sch.	T. B. Husted	27	17	52.9	18.1	5.0	6	1876	Newport, N. J.	Bridgeton, N. J.
145402		Sch.	T. C. Bennett	10	9	49.5	14.8	3.0	4	1885	Cambridge, Md.	Crisfield, Md.
24834		Sch.	T. D. Purnell	64	61	76.0	23.5	5.8	3	1870	Dorchester County, Md.	Do.
145001		Sch.	T. E. Welles	12	10	46.0	15.3	3.4	...	1901	Scranton, Miss.	Mobile, Ala.
145213		Sch.	T. G. Cruse	97	92	85.0	24.9	6.9	3	1890	Tuckahoe, N. J.	Somers Point, N. J.
205443	K. W. Q. R.	*Sch.	T. J. Hooper	722	667	204.0	35.2	13.5	2	1908	Sharptown, Md.	Wilmington, Del.
145449		Sch.	T. L. Dawson	10	9	43.1	13.8	3.1	1	1887	St. Michaels, Md.	Cape Charles, Va.
145817	K. P. F. T.	Sch.	T. M. Nicholson	128	90	95.1	24.4	10.8	18	1899	Essex, Mass.	Bucksport, Me.
145558		Sch.	T. M. Taylor	7	6	44.0	11.0	2.7	1	1899	Atlantic, N. C.	Beaufort, N. C.
24880		Sch.	T. O. Ladow	24	15	49.0	18.4	4.0	6	1869	Dorchester, N. J.	Bridgeton, N. C.
145269		Sch.	T. O. Smith	46	41	64.0	20.5	4.8	2	1881	Islip, N. Y.	Patchogue, N. Y.
145174		Sch.	T. Q. Gilliam	17	16	52.0	16.9	3.4	3	1878	Norfolk, Va.	Norfolk, Va.
145265		Sch.	T. R. Creamer	25	17	65.9	17.7	4.6	2	1881	Whitehaven, Md.	Annapolis, Md.

† Formerly yawl-yacht Julnar.

* Formerly a Schooner T. Towner.
† British schooner T. Towner.

† Rebuilt, 1879.

MERCHANT SAILING VESSELS OF THE UNITED STATES—Continued.

Official No.	Signal letters.	Rig.	Name of vessel.	Gross tonnage.	Net tonnage.	Length.	Breadth.	Depth.	Crew.	When built.	Where built.	Home port (where permanent document issues).
						<i>Feet.</i>	<i>Feet.</i>	<i>Feet.</i>				
24741		Slp.	T. T. Francis	8	8	34.0	11.8	3.2	1	1887	Crisfield, Md.	Newport News, Va.
24853	J. K. L. W.	Sch.	T. W. Allan	113	95	83.9	26.1	7.5	4	1870	Dennysville, Me.	Baltimore, Md.
145346		Sch.	T. W. Bush	10	9	49.0	14.6	3.4	4	1883	Fairmount, Md.	Baltimore, Md.
145512	K. G. H. L.	Sch.	T. W. Cooper	158	150	96.0	28.3	8.3	4	1889	East Machias, Me.	Boston, Mass.
145394	K. C. V. J.	Sch.	T. W. Dunn	707	634	163.3	35.4	16.6	5	1884	Thomaston, Me.	Philadelphia, Pa.
145052		Sch.	T. W. Spencer	71	67	74.5	25.0	6.7	3	1874	Cornwall, N. Y.	Cold Spring, N. Y.
145072	J. R. F. V.	Sch.	T. Morris Perot	308	253	124.3	33.8	10.2	5	1875	Jamestown, Va.	New York, N. Y.
145257	J. V. K. C.	Slp.	Tacoma	1,738	1,671	222.2	41.0	17.7	14	1881	Bath, Me.	San Francisco, Cal.
145836		Sch.	Tacoma	105	71	96.4	24.2	10.6	18	1900	Essex, Mass.	San Francisco, Cal.
202701	K. V. D. R.	*Sch.	Tamanend	721	623	177.0	35.0	14.2	3	1905	Noank, Conn.	Philadelphia, Pa.
205212	K. W. P. R.	*Sch.	Tamaqua	830	732	180.2	35.0	14.7	3	1908	do	New York, N. Y.
107721	K. R. M. Q.	Sch. y.	Tammany	28	24	59.4	15.6	7.5	4	1902	South Boston, Mass.	Boston, Mass.
24511		Sch.	Tanniscit	28	27	50.1	16.8	6.3	5	1863	Boothbay, Me.	Do.
200017		Ywl. y.	Tantrum	27	18	53.5	15.2	7.3	3	1903	Osterville, Mass.	Do.
203169	K. V. L. H.	Sch. y.	Taormina	62	56	78.7	19.0	10.2	9	1906	Boston, Mass.	Do.
96186		Slp. y.	Tarpon	26	24	50.5	14.2	6.4	2	1892	Chicago, Ill.	Port Huron, Mich.
24613		Slp.	Tartar	12	12	36.8	13.5	3.9	0			Plymouth, Mass.
24625		Sch.	Tartar	48	46	68.0	24.5	4.5	1	1868	San Francisco, Cal.	San Francisco, Cal.
201267		Sch.	Tartar	128	88	104.0	25.2	11.8	20	1904	Essex, Mass.	Stonington, Conn.
145879	K. Q. W. N.	Sch.	Tattler	172	135	113.9	25.8	12.0	24	1901	do	Gloucester, Mass.
145954	K. S. D. V.	Sch.	Taurus	551	514	161.1	40.0	13.4	9	1902	Marshfield, Oreg.	San Francisco, Cal.
145002		Sch.	Teaser	33	33	69.0	12.9	8.0	2	1874	Upper Cascade, Wash.	Port Townsend, Wash.
145516		Slp.	Teaser	5	5	30.5	10.8	2.8	1	1882	City Island, N. Y.	New York, N. Y.
145789		Slp.	Teaser	5	5	31.7	11.6	2.6	1	1891	Sayville, N. Y.	Bridgeport, Conn.
145060		Sch.	Telegram	45	42	70.7	21.7	6.9	7	1875	Mystic, Conn.	Tampa, Fla.
24691		Slp.	Telegraph	26	24	47.5	18.6	5.6	4	1850	Bellport, N. Y.	Greenport, N. Y.
206211		Ywl.	Telemachus	12	12	35.5	15.6	5.2	2	1909	San Diego, Cal.	San Diego, Cal.
145166		Sch.	Telephone	20	19	48.0	14.3	5.4	3	1878	Kennebunk Port, Me.	Boston, Mass.
145288		Slp.	Telephone	13	13	35.4	15.0	5.1	2	1882	Charleston, S. C.	Charleston, S. C.
120908		Ywl. y.	Teller	16	15	35.5	14.5	4.6	1	1888	New York, N. Y.	New York, N. Y.
24517	J. B. C. L.	Sch.	Telumah	230	194	110.3	28.1	10.1	5	1866	Damariscotta, Me.	Bangor, Me.
145902		Sch.	Tempest	9	8	45.0	12.0	3.6	3	1901	Charlotte Harbor, Fla.	Key West, Fla.
202677		Sch.	Teresa L.	18	10	56.2	17.4	3.6	5	1905	Biloxi, Miss.	New Orleans, La.
145918		Sch.	Teresa and Alice	62	35	72.5	20.0	9.2	13	1902	Essex, Mass.	Mobile, Ala.
203086		Sch.	Terranova	138	94	106.5	25.6	11.2	17	1906	do	Boston, Mass.
145317		Slp.	Tessie	5	5	23.8	11.5	3.2	0	1882	Noank, Conn.	Edgartown, Mass.
145599		Slp.	Tessie Carman	8	8	31.8	12.8	3.6	1	1891	Bayport, N. Y.	Perth Amboy, N. J.
145273		Sch.	Teutonia	594	564	177.0	32.0	12.5	6	1881	Marine City, Mich.	Port Huron, Mich.
145972		Slp. y.	Teva	24	15	51.3	14.5	6.7	1	1903	East Boothbay, Me.	Vinalhaven, Me.
145806		Slp.	Texas	8	7	40.8	10.8	3.0	1	1896	Cape Charles, Va.	Cape Charles, Va.
206040		Sch.	Texas	6	5	35.0	15.0	2.4	1	1908	Seadrift, Tex.	Port Lavaca, Tex.
207000		*Slp.	Texas	8	6	35.3	12.5	2.3	2	1907	Matagorda, Tex.	Do.
145633		Sch.	Thalla	82	47	81.8	22.0	9.0	16	1892	Gloucester, Mass.	Gloucester, Mass.
145431		Sch.	Tho Belle	20	19	46.2	16.5	3.5	2	1886	Astoria, Oreg.	Astoria, Oreg.
145572	K. J. C. P.	Sch.	The Josephine	639	563	173.0	36.0	15.0	7	1890	Baltimore, Md.	Baltimore, Md.
145383		Lgr.	The Ocean	6	6	37.0	12.1	3.6	1	1884	Lockport, La.	Brashear, La.
145685		Slp.	The Owl	6	6	30.0	11.6	3.6	1	1888	Bourne, Mass.	Provincetown, Mass.
205270		Slp.	The Teaser	7	5	32.7	13.9	3.8	2	1908	Cainhoy, S. C.	Charleston, S. C.
145639	K. L. P. Q.	Sch.	Thelma	525	449	157.3	35.6	13.2	6	1893	Rockland, Me.	Dear Isle, Me.
145875		Sch.	Thelma	6	6	31.1	12.4	2.8	1	1889	Michells Point, Tex.	Port Lavaca, Tex.
145948		Slp.	Thelma	8	8	36.0	12.5	4.0	1	1901	Ocean City, N. J.	Somers Point, N. J.
200356		Slp.	Thelma	9	7	45.0	13.0	3.7	1	1903	Fitchetts, Va.	Cape Charles, Va.
201595		Sch.	Thelma	12	12	44.0	14.6	2.8	3	1904	Beaufort, N. C.	Beaufort, N. C.
202598		Slp.	Thelma	13	8	45.5	16.1	4.1	2	1905	Fairbank, Md.	Bridgeton, N. J.
206863		Slp.	Thelma	5	5	35.7	12.2	2.5	3	1909	Bedsforth, Md.	Crisfield, Md.
145812		*Sch.	Thelma C.	12	8	43.5	14.3	3.4	2	1899	Biloxi, Miss.	Gulfport, Miss.
145659		Sch.	Thelma G.	10	9	47.6	16.9	3.4	1	1903	Kinnekeet, N. C.	Elizabeth City, N. C.
145753		Sch.	Thelma G. Roberts	6	6	45.3	14.0	2.7	7	1897	Applegarth, Md.	Crisfield, Md.
202471	K. V. C. B.	*Sch.	Theoline	981	850	185.0	38.4	18.4	7	1905	Belfast, Me.	Boston, Mass.
145859	K. Q. H. L.	*Sch.	Theodora Palmer	1,042	910	196.4	40.5	17.6	2	1900	Noank, Conn.	New London, Conn.
145900		Sch.	Theodore Roosevelt	125	90	104.6	24.5	5.5	22	1901	Gloucester, Mass.	Gloucester, Mass.
145914		Sch.	Theodore Roosevelt	62	51	77.0	23.5	5.5	2	1901	San Francisco, Cal.	San Francisco, Cal.
145354		Sch.	Theodore S. Fessett	548	521	186.8	31.9	11.0	6	1881	Marine City, Mich.	Port Huron, Mich.
145146		Sch.	Theresa	24	23	52.5	21.0	3.5	2	1877	San Francisco, Cal.	San Francisco, Cal.
145155		Sch.	Theresa	15	15	45.0	16.1	3.7	1	1877	Germantown, N. C.	Newbern, N. C.
145050		Sch.	Theresa	20	12	45.5	16.8	3.0	4	1902	Biloxi, Miss.	New Orleans, La.
208081		Sch.	Theresa and Ethel	23	18	57.0	17.7	5.0	6	1910	Whitehaven, Md.	Crisfield, Md.
202170		Slp.	Thetis	7	7	32.0	11.4	3.6	1	1905	Port Republic, N. J.	Somers Point, N. J.
204015		Slp. y.	Thetis	19	11	42.0	15.3	6.8	1	1907	East Boothbay, Me.	Portland, Me.
145407		Slp.	Thistle	10	9	41.8	14.5	3.6	6	1888	Cambridge, Md.	Baltimore, Md.
145945		Sch.	Thistle	22	13	54.0	18.1	3.0	4	1902	Biloxi, Miss.	Gulfport, Miss.
145529		Sch.	Thomas Armstrong	89	85	82.0	21.1	5.8	3	1888	Isle La Motte, Vt.	Plattsburg, N. Y.
145690		Sch.	Thomas Brundage	72	69	79.4	21.0	9.1	11	1895	Essex, Mass.	Boston, Mass.
209233		Slp.	Thomas Clyde	27	21	54.5	18.2	5.3	6	1911	Orleole, Md.	Crisfield, Md.
145133		Slp.	Thomas Collins	13	12	36.0	14.0	4.4	1	1877	City Island, N. Y.	Perth Amboy, N. J.
24916		Sch.	Thomas Gawn	549	522	170.8	31.7	13.5	7	1872	Black River, Ohio	Port Huron, Mich.

* Formerly schooner-yacht Agatha.

* Formerly yawl-yacht Cruiser III.

* Formerly sloop-yacht Hattie Bradwell.

* Formerly sloop-yacht {a Frique.
b Josephine.

MERCHANT SAILING VESSELS OF THE UNITED STATES—Continued.

Official No.	Signal letters.	Rtg.	Name of vessel.	Gross tonnage.	Net tonnage.	Length.	Breadth.	Depth.	Crew.	When built.	Where built.	Home port (where permanent document issues).
						Feet.	Feet.	Feet.				
24816	J. H. M. S.	Sch.	Thomas Hix.....	99	04	77.4	27.5	8.3	4	1847	Thomaston, Me.	Machias, Me.
145335		Sch.	Thomas Humphreys.....	64	43	77.4	23.4	8.5	4	1883	Milford, Del.	Bridgeton, N. J.
145311		Sch.	Thomas Richard.....	84	80	85.0	23.9	6.3	4	1882	Cambridge, Md.	Crisfield, Md.
24408		Sch.	Thomas Seabrook.....	43	41	60.0	21.4	5.0	2	1857	Nyack, N. Y.	Perth Amboy, N. J.
24637		Sch.	Thomas Thomas.....	43	29	67.4	19.7	5.0	2	1867	Beaufort, N. C.	Baltimore, Md.
145968		Sch.	Thomas Thomas.....	6	6	39.2	10.4	2.3	1	1903	Bmyrna, N. C.	Beaufort, N. C.
145575	K. J. G. B.	Sch.	Thomas Winsmore.....	435	381	144.4	34.2	10.6	6	1891	Milton, Del.	Philadelphia, Pa.
202423		Sch.	Thomas A. Cromwell.....	123	89	107.9	24.5	11.8	6	1905	Essex, Mass.	Boston, Mass.
209188		Sch.	Thomas A. Jones.....	50	47	86.0	23.7	6.3	3	1911	Carters Creek, Va.	Tappahannock, Va.
145470		Sch.	Thomas A. Rogers.....	27	18	54.8	17.2	5.5	4	1887	Camden, N. J.	Richmond, Va.
145573		Sch.	Thomas B. Bourne.....	18	9	53.5	15.5	4.4	3	1891	Magothy River, Md.	Newport News, Va.
145347		Sch.	Thomas B. Cator.....	46	34	69.2	23.8	5.2	4	1883	Taylor's Island, Md.	Chincoteague, Va.
145252	J. V. H. P.	Sch.	Thomas B. Garland.....	348	275	126.6	32.0	11.4	6	1881	Bath, Me.	Edgartown, Mass.
145652		Sip.	Thomas B. Reed.....	10	9	31.1	12.2	5.5	1	1895	Friendship, Me.	Plymouth, Mass.
145723	K. M. S. T.	Sch.	Thomas B. Schall.....	115	98	79.1	27.0	7.5	3	1882	Newcastle, New Brunswick	Portland, Me.
145302		Sch.	Thomas B. Schall.....	55	52	75.3	22.9	6.5	3	1882	Baltimore, Md.	Annapolis, Md.
24992		Sch.	Thomas B. Taylor.....	93	88	87.1	23.6	6.9	3	1873	Wicomico County, Md.	Crisfield, Md.
145301		Sch.	Thomas C. Bayton.....	77	73	83.7	23.8	6.2	3	1882	Dorchester County, Md.	Do.
145358		Sch.	Thomas C. Ruckett.....	44	23	59.0	19.2	8.0	6	1883	Noank, Conn.	New York, N. Y.
145591		Sch.	Thos. E. Taylor.....	10	9	56.0	15.2	4.1	4	1891	Solomons Island, Md.	Crisfield, Md.
145549	K. H. G. S.	Sch.	Thomas F. Pollard.....	707	617	157.5	34.0	17.0	7	1890	Dennsville, N. J.	New York, N. Y.
145514		Sch.	Thomas G. Duncan.....	9	9	55.3	15.4	3.6	7	1890	Solomons Island, Md.	Crisfield, Md.
24860		Sip.	Thomas G. Hunt.....	22	14	48.4	18.4	4.6	2	1871	Greenport, N. Y.	Elizabeth City, N. C.
24020		Sch.	Thomas H. Brice.....	48	46	73.0	21.0	5.0	3	1856	Baltimore, Md.	Stamford, Conn.
59404		*Sch.	Thomas H. Cahoon.....	431	409	106.0	30.5	10.3	5	1881	East Saginaw, Mich.	Port Huron, Mich.
24978		Sch.	Thomas H. Howland.....	298	283	138.8	26.0	11.1	6	1872	Manitowoc, Wis.	Do.
24881		Sch.	Thomas H. Kirby.....	36	34	63.0	20.2	5.6	3	1871	Talbot County, Md.	Baltimore, Md.
145316		Sch.	Thomas H. Kirby.....	28	26	61.1	17.6	5.1	2	1882	St. Michaels, Md.	Annapolis, Md.
145578	K. J. G. R.	Sch.	Thomas H. Lawrence.....	374	322	134.7	33.3	11.0	5	1891	Boston, Mass.	Boston, Mass.
203780		Sch.	Thomas H. Robbins.....	28	16	52.6	16.6	5.0	7	1906	Dorchester, N. J.	Bridgeton, N. J.
201841		Sch.	Thomas J. Carroll.....	71	45	82.8	21.5	8.8	10	1905	Essex, Mass.	Boston, Mass.
24605		Sch.	Thomas J. Dall.....	66	63	82.4	23.5	5.5	3	1869	Dorchester County, Md.	Annapolis, Md.
24886		Sch.	Thomas J. Hlokmann.....	9	8	42.7	12.8	3.3	1	1871	Crisfield, Md.	Cape Charles, Va.
24727		Sch.	Thomas J. Parks.....	26	18	53.5	18.0	5.6	3	1865	Dorchester County, Md.	Alexandria, Va.
24969		Sch.	Thomas J. Seward.....	75	66	87.0	25.8	6.6	3	1873	do.	Crisfield, Md.
145571	K. J. C. N.	Sch.	Thomas J. Shryock.....	173	164	117.4	23.7	7.7	4	1891	Bethel, Del.	Seaford, Del.
145345	K. B. P. W.	Sch.	Thomas L. James.....	396	329	143.9	35.0	11.0	7	1883	New Haven, Conn.	New York, N. Y.
145264		Sch.	Thomas L. Parker.....	628	596	186.9	33.0	13.5	3	1881	Manitowoc, Wis.	Do.
145527		Sch.	Thomas M. Freeman.....	10	9	53.7	14.6	3.0	4	1889	Madison, Md.	Baltimore, Md.
145910	K. R. L. Q.	Bkn.	Thos. P. Emigh.....	1,040	923	211.6	42.4	16.4	12	1902	Tacoma, Wash.	San Francisco, Cal.
145256		Sch.	Thomas R. Powley.....	15	14	57.0	14.5	3.9	3	1881	Cambridge, Md.	Baltimore, Md.
24911		Sch.	Thomas R. Wooley.....	104	99	96.0	26.0	5.0	4	1872	Keyport, N. J.	New York, N. Y.
145857	K. Q. G. W.	Sch.	Thomas S. Dennison.....	1,491	1,329	218.2	42.7	19.7	11	1900	Thomaston, Me.	Thomaston, Me.
202367	K. V. J. D.	Sch.	Thomas S. Gorton.....	1,490	92	106.6	25.4	11.5	21	1905	Essex, Mass.	Gloucester, Mass.
24914		Sch.	Thomas S. Hodson.....	10	6	43.3	12.6	3.7	5	1872	Somerset County, Md.	Crisfield, Md.
145368		Sip.	Thomas S. Lee.....	12	6	40.6	15.7	4.2	1	1884	Leesburg, N. J.	Bridgeton, N. J.
202669		Sch.	Thomas S. Martin.....	32	16	49.5	15.3	5.3	1	1905	Cappahosic, Va.	Richmond, Va.
145822		Sip.	Thomas S. Price.....	6	6	41.5	14.0	2.8	3	1899	Holland Island, Md.	Annapolis, Md.
145274		Sch.	Thomas W. Knight.....	66	62	73.4	21.3	7.6	6	1881	Essex, Mass.	Pensacola, Fla.
24715		Sch.	Thomas W. Moore.....	32	23	59.2	20.5	5.5	2	1866	Dorchester County, Md.	Annapolis, Md.
24596	J. C. F. M.	Sch.	Thomas W. H. White.....	213	159	114.6	29.6	9.2	5	1867	Tuckerton, N. J.	Bath, Me.
24858		Sch.	Thos. H. Bally Browne.....	35	33	67.6	21.5	5.1	3	1870	Somerset County, Md.	Baltimore, Md.
145703	K. M. N. D.	*Sch.	Thomaston.....	693	613	173.2	35.0	14.2	3	1895	Noank, Conn.	Philadelphia, Pa.
76383		Sch.	Thompson Bros.....	8	8	31.7	11.7	2.9	1	1882	Handsboro, Miss.	Mobile, Ala.
24987		Sch.	Three Brothers.....	349	332	136.5	25.9	12.0	6	1873	Black River, Ohio	Port Huron, Mich.
145241		Sch.	Three Brothers.....	54	51	77.0	24.0	5.5	3	1881	Pocomoke City, Md.	Baltimore, Md.
145387		Sch.	Three Brothers.....	7	6	33.4	10.0	2.4	1	1884	St. Mary County, Md.	Alexandria, Va.
201530		Sip.	Three Brothers.....	7	7	39.3	16.5	3.2	2	1904	Dawfuskie Island, S. C.	Beaufort, S. C.
145946		Sch.	Three Bros.....	11	9	50.4	14.4	3.6	1	1902	Bachelor, N. C.	Newbern, N. C.
145207		Lgr.	Three Friends.....	8	8	38.2	12.8	3.0	1	1879	Terrebonne, La.	Brashear, La.
145647		Sch.	Three Friends.....	5	5	40.6	10.2	2.3	1	1883	Beaufort, N. C.	Beaufort, N. C.
145001	K. J. W. B.	Sch.	Three Marys.....	1,151	1,024	193.7	40.0	17.5	7	1891	Bath, Me.	New York, N. Y.
145825		Sip.	Three Partners.....	7	7	38.0	13.9	3.5	4	1899	Pocomoke City, Md.	Tappahannock, Va.
145829		Sch.	Three Samuels.....	11	7	46.8	13.9	3.0	1	1899	Beaufort, N. C.	Newbern, N. C.
24411		Sch.	Three Sisters.....	30	29	55.0	19.0	4.0	4	1850	Worcester County, Md.	Greenport, N. Y.
24773		Sip.	Three Sisters.....	6	6	34.8	12.7	2.9	1	1868	Sussex County, Del.	Norfolk, Va.
24806		Sch.	Three Sisters.....	65	61	63.0	22.0	6.0	3	1855	Dorchester County, Md.	Baltimore, Md.
145008		Sch.	Three Sisters.....	39	37	61.5	22.0	4.4	2	1874	Milford, Del.	Boston, Mass.
145365		Sch.	Three Sisters.....	23	14	52.0	16.2	4.8	4	1884	Dorchester, N. J.	Bridgeton, N. J.
145730		Sip.	Three Sisters.....	7	5	38.2	12.8	3.3	2	1890	Crisfield, Md.	Crisfield, Md.
145909		Sip.	Three Sisters.....	7	5	37.8	11.2	5.5	2	1901	Friendship, Me.	Castine, Me.
201463		Sch.	Three Sisters.....	28	24	47.2	18.7	6.4	3	1894	Scranton, Miss.	Gulfport, Miss.
145101		Sch.	Three Sons.....	58	56	80.0	24.0	6.2	4	1878	Newtown, Md.	Crisfield, Md.
24926		Sch.	Tidal Wave.....	30	18	55.0	18.3	5.1	7	1872	Marysville, N. J.	Bridgeton, N. J.
202542	K. V. C. N.	Sch.	Tifton.....	594	476	173.0	36.2	13.8	7	1905	Myatie, Conn.	Boston, Mass.
145298		Sip.	Tiger.....	5	5	27.8	13.0	3.4	1	1869	Norwalk, Conn.	Bridgeton, Conn.
203619		Sip.	Tiger.....	9	7	28.1	11.9	3.6	1	1906	Dawfuskie Island, S. C.	Swanage, Ga.
145118	J. S. C. F.	Bk.	Tillie Baker.....	654	583	150.1	34.0	18.7	9	1876	Harrington, Me.	New York, N. Y.

*Formerly British schooner Rettie.

*Formerly schooner J. T. Liddle.

MERCHANT SAILING VESSELS OF THE UNITED STATES—Continued.

Official No.	Signal letters.	Rig.	Name of vessel.	Gross tonnage.	Net tonnage.	Length.			Depth.	Crew.	When built.	Where built.	Home port (where permanent document issues).
						Feet.	Feet.	Feet.					
145818	K. P. G. D.	*Sch.	Tipton.....	830	729	184.6	35.2	16.1	2	1899	Bath, Me.	Fall River, Mass.	
145803	sen.	Titania.....	106	77	94.0	24.2	9.2	22	1899	Essex, Mass.	Gloucester, Mass.	
145812	*Sch.	Tobyhanna.....	836	800	191.7	33.9	15.9	3	1891	Noank, Conn.	New York, N. Y.	
145570	K. J. B. T.	*Sch.	Toka.....	631	535	172.0	35.2	13.1	7	1891	Bath, Me.	Mobile, Ala.	
145507	Sch.	Toklo.....	1,385	1,316	222.2	38.0	19.0	8	1889	West Bay City, Mich.	Detroit, Mich.	
24117	Sch.	Toledo.....	31	29	58.3	21.2	4.1	2	1857	Bridgeboro, N. J.	Perth Amboy, N. J.	
145419	K. D. J. G.	Sch.	Tom Beattie.....	140	133	93.7	28.3	7.4	3	1886	Bath, Me.	New Haven, Conn.	
200455	Slp.	Tom Cat.....	13	10	33.2	14.1	3.9	1	1903	Dawfuskie Island, S. C.	Beaufort, S. C.	
150381	Ywl. y.	Tomah.....	8	8	28.8	11.3	3.9	2	1884	Chicago, Ill.	Milwaukee, Wis.	
145373	Sch.	Tony Faust.....	47	36	71.0	22.4	6.0	3	1884	Pocomoke City, Md.	Crisfield, Md.	
145432	Sch.	Tony Faust.....	10	9	52.5	13.0	3.5	4	1886	Dorchester County, Md.	Annapolis, Md.	
24944	Slp.	Tornentor.....	10	9	37.0	14.0	4.0	1	1873	Welsh Point, Conn.	New London, Conn.	
207503	*Sch.	Tottenville.....	643	643	175.6	35.1	13.3	4	1910	Tottenville, N. Y.	Philadelphia, Pa.	
200322	Slp.	Toy.....	7	6	33.0	13.0	3.7	1	1903	Bluffton, S. C.	Beaufort, S. C.	
24888	Slp.	Trader.....	12	7	38.0	15.0	4.0	4	1869	Dorchester, N. J.	Camden, N. J.	
145607	K. J. W. S.	*Sch.	Transit.....	547	496	165.2	37.1	13.1	7	1891	Ballard, Wash.	Seattle, Wash.	
24485	Sch.	Traveler.....	32	30	57.0	20.0	4.3	1	1864	Yerba Buena Island, Cal.	San Francisco, Cal.	
201531	Sch.	Traveler.....	43	43	61.0	18.8	4.9	5	1904	Marco, Fla.	Cedar Keys, Fla.	
24678	Sch.	Tread Haven.....	45	33	71.5	23.4	5.8	10	1866	Talbot County, Md.	Baltimore, Md.	
24465	Slp.	Treasurer.....	9	5	33.0	14.0	3.0	4	1850	Fairton, N. J.	Willmington, Del.	
201119	Sch.	Trenton.....	83	54	87.0	21.6	10.2	18	1904	Essex, Mass.	New York, N. Y.	
145058	Sch.	Tres Hermanos.....	22	21	54.6	19.4	4.4	3	1874	Mandeville, La.	New Orleans, La.	
202470	Sch.	Tressie.....	10	10	45.6	12.6	2.7	1	1905	Atlantle, N. C.	Charleston, S. C.	
145688	Sch.	Trilly.....	10	10	32.2	11.7	3.6	1	1895	Seattle, Wash.	Jumeau, Alaska.	
24432	Sch.	Trio.....	18	9	43.4	16.3	4.6	4	1851	Burlington, N. J.	Bridgeton, N. J.	
145046	Sch.	Triton.....	71	67	74.5	22.2	7.6	13	1875	Essex, Mass.	Machias, Me.	
145602	Slp.	Triton.....	7	6	41.0	11.9	3.0	1	1891	Cape Charles, Va.	Cape Charles, Va.	
200425	Slp.	Triton.....	17	11	38.9	16.3	4.1	1	1903	Harris Neck, Ga.	Savannah, Ga.	
24054	Sch.	Triumph.....	16	16	44.0	15.1	4.8	1	East Boston Mass.	Edgartown, Mass.	
24576	Slp.	Triumph.....	5	5	24.8	10.1	3.7	0	1867	Westerly, R. I.	Stonington, Conn.	
145651	Sch.	Triumph.....	27	26	66.1	18.9	5.1	2	1893	Tilghmans Island, Md.	Baltimore, Md.	
145896	Slp.	Triumph.....	7	7	39.4	13.8	2.9	6	1901	Hudson, Md.	Do.	
145942	Slp.	Triunfo.....	6	6	23.0	9.2	4.5	2	1900	Ponce, P. R.	San Juan, P. R.	
145699	Ywl.	Trochee.....	8	8	30.0	11.0	2.9	1	1894	Waveland, Fla.	St. Augustine, Fla.	
208188	Ywl.	Trojan.....	22	22	47.2	15.2	5.2	1	1910	Oakland, Cal.	San Francisco, Cal.	
24535	Sch.	Tropole.....	18	12	47.8	16.2	5.3	2	1851	Somerset County, Md.	Annapolis, Md.	
24624	Lgr.	Trovatore.....	6	6	32.7	10.6	3.3	1	1866	Proctorville, La.	Brashear, La.	
59368	*Sch.	Troy.....	486	462	187.4	30.8	10.2	6	1872	Marine City, Mich.	Port Huron, Mich.	
24254	Sch.	True Republican.....	16	15	37.0	14.0	6.0	1	1849	Boothbay, Me.	Thomastown, Me.	
207914	Slp. y.	Truth.....	23	23	36.5	11.5	3.0	2	1910	Chicago, Ill.	Chicago, Ill.	
145644	Slp.	Tryne Kahler.....	9	8	34.0	14.0	3.3	1	1893	Patchogue, N. Y.	Patchogue, N. Y.	
145642	Sch.	Tulenkun.....	49	47	61.0	19.5	6.5	2	1893	Benicla, Cal.	San Francisco, Cal.	
201470	Sch.	Tullp.....	18	11	52.3	19.1	3.4	4	1904	Seranton, Miss.	Gulfport, Miss.	
202662	K. V. D. H.	*Sch.	Tulpehocken.....	721	623	177.0	35.0	14.2	3	1905	Noank, Conn.	Philadelphia, Pa.	
207068	L. B. H. P.	*Sch.	TULSA.....	607	607	164.8	32.1	12.8	2	1909	Port Richmond, N. Y.	Port Arthur, Tex.	
145622	*Sch.	Tunkhannock.....	843	804	192.0	35.3	15.3	3	1891	Noank, Conn.	New York, N. Y.	
145766	*Sch.	Tunnel Ridge.....	911	843	195.0	34.8	17.6	4	1898do.	Philadelphia, Pa.	
202600	K. N. H. S.	*Sch.	Tuscarora.....	17	9	50.3	18.8	3.7	5	1905	Biloxi, Miss.	New Orleans, La.	
24630	Sch.	Tuttle Dayton.....	36	34	56.5	21.1	5.1	3	1852	Patchogue, N. Y.	Crisfield, Md.	
145391	Sch.	Twilight.....	46	32	66.4	22.3	6.5	4	1884	Madison, Md.	Cape Charles, Va.	
145414	Sch.	Twilight.....	9	8	45.8	12.2	3.4	2	1885	Somerset County, Md.	Annapolis, Md.	
145949	Slp.	Twilight.....	10	7	46.0	14.5	3.5	1	1899	Pocomoko City, Md.	Norfolk, Va.	
203711	Slp.	Twilight.....	9	6	33.0	11.9	3.2	1	1906	Shipyards, Ga.	Savannah, Ga.	
145519	Sch.	Twin Sisters.....	806	717	204.2	35.0	14.0	5	1889	East Saginaw, Mich.	Ogdensburg, N. Y.	
203819	Sch.	Two.....	33	33	62.0	16.4	4.4	2	1894	Amityville, N. Y.	Patchogue, N. Y.	
145443	Slp.	Two Annas.....	8	8	33.8	12.4	4.0	2	1887	Stockton, Md.	Chincoteague, Va.	
24998	Sch.	Two Brothers.....	16	14	54.0	14.0	2.8	2	1874	Shellbank, Tex.	Galveston, Tex.	
145081	Sch.	Two Brothers.....	10	6	47.0	13.0	3.4	4	1875	Somerset County, Md.	Crisfield, Md.	
145397	Slp.	Two Brothers.....	11	10	38.0	14.2	3.0	2	1884	Westover, N. J.	Tuckerton, N. J.	
145415	Sch.	Two Brothers.....	10	6	48.5	13.1	3.0	2	1885	Somerset County, Md.	Willmington, Del.	
145606	Sch.	Two Brothers.....	7	7	34.7	13.7	3.7	2	1891	Corpus Christi, Tex.	Corpus Christi, Tex.	
145683	Cat.	Two Brothers.....	5	5	24.0	10.6	3.8	0	1894	Ilyannisport, Mass.	Ilyannis, Mass.	
145680	Sch.	Two Brothers.....	6	6	36.6	9.4	2.4	1	1894	Beaufort, N. C.	Beaufort, N. C.	
145685	Sch.	Two Brothers.....	8	8	31.8	8.8	5.5	2	1893	Chicago, Ill.	Marquette, Mich.	
145981	Slp.	Two Davids.....	10	6	33.8	14.1	3.8	3	1888	Cedarville, N. J.	Bridgeton, N. J.	
145189	Slp.	Two Ellses.....	7	7	33.6	12.3	3.1	2	1872	Canarsie, N. Y.	New Haven, Conn.	
145884	Sch.	Two Fortys.....	41	39	67.8	17.6	6.8	11	1891	Essex, Mass.	Tampa, Fla.	
145638	Sch.	Two Friends.....	13	12	46.3	13.2	4.3	1	1890	Hunting Quarter, N. C.	Newbern, N. C.	
145637	Sch.	Two Friends.....	5	5	30.0	10.0	2.8	1	1893	Morgan City, La.	Brashear, La.	
145938	Lgr.	Two Friends.....	15	15	40.0	16.4	6.0	2	1902	Beaufort, S. C.	Beaufort, S. C.	
145866	Slp.	Two Nells.....	5	5	24.0	13.0	6.0	1	1899	Ogunquit, Me.	Wiscasset, Me.	
24930	Sch.	Two Slaters.....	10	9	40.5	14.6	3.0	2	1872	Milford, Del.	Washington, D. C.	
24939	Slp.	Two Slaters.....	6	6	32.0	10.2	2.5	2	1873	Chincoteague, Va.	Chincoteague, Va.	
145440	Slp.	Two Slaters.....	6	6	31.0	13.0	3.2	1	1886	Patchogue, N. Y.	Patchogue, N. Y.	
145613	Sch.	Two Slaters.....	9	9	34.7	14.7	3.7	2	1891	Pass Manchac, La.	Gulfport, Miss.	
145657	Slp.	Two Slaters.....	7	7	39.0	11.1	3.1	1	1893	North River, N. C.	Newbern, N. C.	
145676	Sch.	Two Slaters.....	32	30	52.0	20.0	3.5	2	1894	Milford, Del.	Bridgeton, N. J.	
145729	Slp.	Two Sisters.....	9	7	43.1	14.5	3.5	4	1896	Tilghmans Island, Md.	Baltimore, Md.	

1 Formerly schooner Kernwood.

MERCHANT SAILING VESSELS OF THE UNITED STATES—Continued.

Official No.	Signal letters.	Rtg.	Name of vessel.	Gross tonnage.	Net tonnage.	Length.		Breadth.	Depth.	Crew.	When built.	Where built.	Home port (where permanent document issues).
						Feet.	Feet.						
145827		Sch.	Two Sisters.....	12	8	43.2	12.7	2.7	1	1899	Lake Landing, N. C.	Newbern, N. C.	
145888		Sch.	Two Sisters.....	7	6	37.7	13.0	3.2	3	1901	St. Andrews Bay, Fla.	Apalachicola, Fla.	
145896		Slp.	Two Sisters.....	10	10	31.9	13.5	4.0	2	1901	Beaufort, S. C.	Beaufort, S. C.	
145053		Sch.	Two Sons.....	33	19	57.5	20.2	4.4	3	1875	Madisonville, La.	Gulfport, Miss.	
145055		Sch.	Two Sons.....	7	5	32.5	13.6	3.3	2	1902	Mandeville, La.	New Orleans, La.	
145697		Sch.	TYRONE.....	2,117	1,862	300.8	41.0	21.6	9	1895	Cleveland, Ohio.	Cleveland, Ohio.	
U.													
25145		Sch.	U. S. Grant.....	24	16	49.2	17.3	5.5	2	1865	Talbot County, Md.	Annapolis, Md.	
25287		Sch.	U and I.....	7	7	27.1	10.8	3.2	0	1891	Port Townsend, Wash.	Port Townsend, Wash.	
25348		Sch.	Uberita.....	13	12	40.6	13.5	5.0	3	1872	Fajardo, P. R.	San Juan, P. R.	
204828		Slp.	Uls.....	12	8	32.0	15.6	3.5	2	1907	Shipyards, Ga.	Savannah, Ga.	
200622		Slp.	Umbajelus.....	68	57	70.5	22.2	5.6	2	1904	Bath, Me.	Bath, Me.	
25059		Slp.	Una.....	55	53	53.0	25.0	7.3	1	1859	Brooklyn, N. Y.	New York, N. Y.	
25241		Slp.	Una.....	7	7	40.0	13.3	4.8	4	1881	Patchogue, N. Y.	Bridgeton, N. J.	
25271		Slp.	Una.....	10	7	26.9	11.9	5.2	3	(†)	Somera Point, N. J.	Chincoteague, Va.	
25300		Slp.	Una.....	8	7	32.0	13.6	3.0	1	1891	Bayshore, N. Y.	Patchogue, N. Y.	
25021		Sch.	Unadilla.....	396	376	153.6	30.6	13.4	6	1862	Cleveland, Ohio.	Port Huron, Mich.	
25314	K. P. J. F.	Sch. y.	Uncas.....	30	30	56.5	16.4	6.4	4	1898	Tottenville, N. Y.	New York, N. Y.	
25215		Sch.	Uncle Dan.....	10	9	34.5	12.4	3.4	4	1875	Somera Point, N. J.	Camden, N. J.	
25179	J. H. G. V.	*Sch.	Undaunted.....	1,768	1,729	207.3	41.1	19.3	16	1869	Bath, Me.	New York, N. Y.	
25200		Slp.	Undine.....	10	9	34.2	12.5	3.4	3	1873	Chincoteague, Va.	Chincoteague, Va.	
25222		Sch.	Undine.....	8	8	45.0	14.0	3.2	2	1876	Bon Secour, Ala.	Mobile, Ala.	
25247		Slp.	Undine.....	5	5	29.6	11.0	3.0	1	1882	Somera Point, N. J.	Somera Point, N. J.	
25288		Slp.	Undine.....	5	5	29.4	12.0	3.3	2	1882	New York, N. Y.	Chincoteague, Va.	
25350		Sch.	Undine.....	95	81	78.0	27.0	6.3	2	1902	San Francisco, Cal.	San Francisco, Cal.	
25311		Slp.	Unguowa.....	7	6	25.0	10.1	3.5	2	1898	Rivcrhead, N. Y.	Patchogue, N. Y.	
25250		Slp.	Union.....	71	68	75.5	24.0	4.9	3	1882	Boston, Mass.	Boston, Mass.	
200545		Slp.	Union.....	11	9	36.0	12.7	4.5	2	1903	Millville, N. J.	Bridgeton, N. J.	
25004		Sch.	United.....	26	24	52.0	17.6	5.7	6	1854	Somerset County, Md.	Baltimore, Md.	
25154		Slp.	United States.....	68	65	70.8	24.4	5.3	4	1868	Cape Elizabeth, Me.	Saco, Me.	
202344		Slp.	Upshur Q.....	7	6	38.5	13.8	3.0	3	1905	Justville, Va.	Cape Charles, Va.	
25317	K. P. D. C.	*Sch.	Upton.....	843	746	184.9	35.0	10.2	3	1899	Bath, Me.	Perth Amboy, N. J.	
60006		*Sch.	Uranus.....	524	498	160.0	29.0	12.9	6	1873	New Jerusalem, Ohio.	Port Huron, Mich.	
25353		Lgr.	Uranus.....	6	5	34.6	11.4	3.0	1	1902	Morgan City, La.	Brashear, La.	
25261		Sch.	Urbane.....	10	9	54.7	15.9	2.6	8	1885	Cambridge, Md.	Annapolis, Md.	
25062		Sch.	Uriah F. Washburn.....	90	85	86.0	27.0	6.3	2	1866	Stonypoint, N. Y.	Perth Amboy, N. J.	
V.													
25068		Sch.	V. M. Fauria.....	32	31	62.9	21.0	4.7	4	1879	Madisonville, La.	Gulfport, Miss.	
207589	L. B. N. Q.	Sch. y.	Vagrant.....	63	49	62.8	17.8	11.4	6	1910	Bristol, R. I.	New York, N. Y.	
161534		Sch.	Valentine Cosler.....	26	14	50.7	18.0	5.0	7	1884	Bridgeton, N. J.	Bridgeton, N. J.	
208250	L. B. R. V.	Sch.	Valerie.....	139	97	106.4	25.0	11.8	20	1910	Essex, Mass.	Boston, Mass.	
202337		Sch.	Valhalla.....	19	14	41.5	13.3	3.6	1	1905	St. Petersburg, Fla.	Tampa, Fla.	
161931		Slp.	Vallant.....	10	10	40.9	13.0	3.0	1	1902	Smyrna, N. C.	Beaufort, N. C.	
25837		Slp.	Vallent.....	7	7	32.6	12.3	3.2	1	1873	Toms River, N. J.	New York, N. Y.	
161604	K. G. F. P.	Sch.	Valkyria (whaling).....	139	104	92.6	24.1	10.2	20	1889	Boothbay, Me.	Portland, Me.	
161779		Slp.	Valkyrie.....	7	7	39.0	13.7	3.0	5	1896	Wittman, Md.	Baltimore, Md.	
161611		Sch.	Vaille Redding.....	18	12	52.4	15.7	3.4	3	1889	Biloxi, Miss.	Gulfport, Miss.	
200119		Sch. y.	Valmore.....	37	34	65.2	16.0	8.2	4	1903	South Boston, Mass.	Chicago, Ill.	
161906		Slp.	Valousia.....	19	13	38.4	16.5	4.7	1	1901	Shipyards, Ga.	Beaufort, S. C.	
161774		Slp. y.	Vanenna.....	19	17	49.0	13.0	4.0	2	1896	Racine, Wis.	Chicago, Ill.	
204818		Sch.	Vanessa.....	130	84	101.8	24.7	12.1	22	1907	Essex, Mass.	Boston, Mass.	
25689		Sch.	Vanguard.....	45	25	67.3	20.4	6.7	3	1867	Bristol, Me.	Deer Isle, Me.	
161870	K. Q. M. C.	Sch.	Van Allens Boughton.....	2,129	1,905	264.4	40.5	22.5	10	1900	Camden, Me.	Boston, Mass.	
161615	K. G. R. N.	Sch.	Van Lear Black.....	634	546	159.0	35.8	12.9	7	1889	Baltimore, Md.	Jacksonville, Fla.	
161562		Slp.	Van Wyck.....	68	64	66.5	27.0	7.0	1	1887	Brooklyn, N. Y.	New York, N. Y.	
25988		Sch.	Varina.....	16	11	46.0	15.4	3.4	2	1881	Smyrna, N. C.	Newbern, N. C.	
161625	K. P. H. N.	Sch.	Varuna.....	90	86	87.9	23.3	9.7	5	1890	Chelsea, Mass.	Boston, Mass.	
61109		Slp.	Vasty.....	383	373	150.0	32.0	10.5	2	1882	Mystic River, Conn.	New London, Conn.	
161841		Sch.	Vaughan.....	25	25	63.0	18.0	4.7	2	1899	Madison, Md.	Baltimore, Md.	
161933		Slp. y.	Vayu II.....	16	16	44.5	12.0	6.2	5	1902	West Mystic, Conn.	Philadelphia, Pa.	
161600		Sch.	Veatless.....	6	0	30.9	10.5	3.0	1	1883	Chokoloskee, Fla.	Key West, Fla.	
25982	J. V. H. L.	Sch.	Vega.....	245	233	117.0	32.0	10.0	7	1881	Fairhaven, Cal.	San Francisco, Cal.	
161739		Slp.	Vega.....	8	7	28.5	10.0	4.1	0	1893	Chelsea, Mass.	Boston, Mass.	
111436		Slp. y.	Vega.....	22	22	52.0	13.6	7.0	4	1902	West Mystic, Conn.	New York, N. Y.	
208133		Sch.	Velina D.....	26	17	52.5	19.8	3.9	5	1910	Biloxi, Miss.	Gulfport, Miss.	
161773		Slp. y.	Vencedor.....	18	15	49.5	12.3	4.0	2	1896	Racine, Wis.	Chicago, Ill.	
25885		Sch.	Venezia.....	20	14	54.6	18.4	4.0	2	1873	Wolf River, Miss.	Gulfport, Miss.	
200981		Slp.	Veno.....	6	6	32.0	11.6	3.0	1	1909	Patchogue, N. Y.	Patchogue, N. Y.	
25961		Slp.	Venture.....	9	9	30.8	12.0	3.6	2	1877	Windsor, N. Y.	Bridgeton, Conn.	
161914		Slp.	Venture.....	5	5	25.6	10.1	4.1	0	1892	Friendship, Me.	Boston, Mass.	
25941		Sch.	Venus.....	12	11	35.6	13.6	4.7	3	1877	Kennebunk, Me.	Salem, Mass.	
25978		Sch.	Venus.....	25	24	58.2	15.2	3.9	1	1880	Indianola, Tex.	Galveston, Tex.	
161535		Sen.	Venus.....	33	26	62.2	19.1	4.9	2	1885	Hatteras, N. C.	Newbern, N. C.	

† Formerly Spanish schooner Uberita.

† Formerly sloop-yacht Rosalie.

† Rebuilt, 1888.

† Composite.

MERCHANT SAILING VESSELS OF THE UNITED STATES—Continued.

Official No.	Signal letters.	Rtg.	Name of vessel.	Gross tonnage.	Net tonnage.	Length.	Breadth.	Depth.	Crew.	When built.	Where built.	Home port (where permanent document issues).
						Feet.	Feet.	Feet.				
161716	K. L. R. T.	Sch.	Venus	204	194	108.0	29.4	9.1	5	1893	Cambridge, Md.	Baltimore, Md.
161898		Sch.	Venus	13	13	53.0	13.8	3.5	5	1901	St. Michaels, Md.	Do.
201641		Slp.	Venus	6	0	34.5	11.4	2.3	1	1904	Davis, N. C.	Newbern, N. C.
209539		Slp. y.	Venus	5	5	28.0	10.2	2.8	2	1904	Oshkosh, Wis.	Milwaukee, Wis.
201039		Slp.	Venus de Milo	5	5	32.0	10.0	3.0	1	1904	Jeanerette, La.	Brushar, La.
161776		Slp.	Vera	7	5	38.5	13.1	3.1	4	1896	St. Peters, Md.	Crisfield, Md.
161802		Slp.	Vera D.	6	6	38.2	13.4	2.7	4	1897	Hopewell, Md.	Do.
161839		Slp.	Vera Q.	6	6	31.6	10.4	3.1	0	1899	Cypress, Wash.	Port Townsend, Wash.
161694		Sch.	Verbona	37	35	61.5	21.5	2.1	1	1892	San Francisco, Cal.	San Francisco, Cal.
161638		Sch.	Verdonia	9	9	54.0	14.0	3.9	1	1890	Monie, Md.	Crisfield, Md.
25935		Sch.	Vernetta Ann	48	36	75.0	22.7	5.0	3	1876	Baltimore, Md.	Baltimore, Md.
202493		Slp.	Vernitzer	14	10	45.9	16.0	3.5	2	1905	Enoch, Va.	Tappahannock, Va.
161894		Slp.	Vernon	21	16	39.3	17.9	4.5	1	1899	Shipyard, Ga.	Savannah, Ga.
207921		Slp.	Vernon Daniel	23	18	56.2	18.4	4.8	6	1910	Champ, Md.	Crisfield, Md.
161821		Sch.	Vernon J. Creighton	0	6	40.8	13.7	2.8	4	1898	Fishing Creek, Md.	Tappahannock, Va.
25844		Sch.	Vesta	119	113	110.0	24.7	8.5	10	1890	City Island, N. Y.	Bridgeport, Conn.
25969		Cat.	Vesta	8	7	28.0	13.0	5.1	1	1876	Osterville, Mass.	Nantucket, Mass.
161701		Sch.	Vesta G.	24	16	48.0	16.7	3.8	1	1893	Cedargrove, Fla.	Tampa, Fla.
161730		Sch.	Veteran	15	14	51.0	14.0	5.9	4	1894	Georgiana, Fla.	Key West, Fla.
25861		Slp.	Veto	9	9	36.4	13.2	3.6	1	1872	Bayport, N. Y.	New Haven, Conn.
25544		Sch.	Victor	45	43	58.8	20.6	6.0	2	1836	Saybrook, Conn.	Brooklin, Me.
25954		Sch.	Victor	9	9	39.0	13.0	3.5	1	1878	East Bay, Fla.	Pensacola, Fla.
161772		Cat.	Victor	6	6	25.0	12.5	3.6	0	1896	Osterville, Mass.	Newport, R. I.
161896		Slp.	Victor	9	7	40.0	15.0	3.0	1	1901	Hopkins, Va.	Cape Charles, Va.
161928	K. S. C. V.	Sch.	Victor C. Records	292	263	136.5	28.3	9.7	5	1902	Sharptown, Md.	Seaford, Del.
25616		Sch.	Victoria	38	24	66.5	20.4	4.3	4	1858	Covington, La.	New Orleans, La.
161725		Sch.	Victoria D.	15	10	45.1	16.4	4.0	2	1893	De Lisle, Miss.	Do.
25612		Sch.	Victory	34	32	53.2	16.5	5.8	2	1846	Hampton, N. H.	Castine, Me.
161935		Sch.	Vigilance	13	12	40.0	14.7	3.0	6	1902	Key West, Fla.	Key West, Fla.
25839		Sch.	Vigilant	11	10	38.2	14.2	3.6	2	1871	Bath, Me.	Nantucket, Mass.
161528		Slp.	Vigilant	7	7	43.6	12.1	3.1	2	1884	New Grenna, N. J.	Tuckerton, N. J.
161724		Slp.	Vigilant	11	6	40.0	14.0	3.0	1	1893	Fairport, Va.	Tappahannock, Va.
161790		Sch.	Vigilant	8	8	47.9	12.0	4.0	2	1893	Punta Gorda, Fla.	Key West, Fla.
161742		Slp.	Vigilant	6	6	30.7	11.4	3.0	0	1894	Greenport, N. Y.	Newark, N. J.
161782		Sch.	Vigilant	6	5	44.9	10.8	3.0	3	1893	Lawsonia, Md.	Crisfield, Md.
161788		Cat.	Vigilant	5	5	24.4	12.0	2.6	1	1895	Cape May, N. J.	Bridgeton, N. J.
161853		Slp.	Vigilant	8	6	30.0	11.2	4.5	1	1899	South Portland, Me.	Portland, Me.
161892		Slp.	Vigilant	14	10	35.4	15.1	3.7	1	1901	Skidaway Island, Ga.	Savannah, Ga.
161579	K. F. C. M.	Sch.	Viking	1,017	966	189.6	40.1	18.5	12	1888	Bath, Me.	New York, N. Y.
161675		Slp.	Viking	6	6	27.2	9.8	5.0	1	1891	North Haven, Me.	Salem, Mass.
161678		Sch.	Viking	65	40	76.0	20.6	8.6	13	1892	Gloucester, Mass.	Boston, Mass.
161818		Slp.	Viking	10	10	35.5	13.5	4.6	2	1898	Atlantic City, N. J.	Somers Point, N. J.
161949		Slp.	Viking	7	7	31.1	10.7	5.8	1	1903	Bristol, Me.	Belfast, Me.
201542		Sip.	Viking	7	5	40.0	13.0	3.0	1	1904	Cape Charles, Va.	Cape Charles, Va.
25953		Sch.	Ville du Havre	8	8	47.3	13.0	3.2	6	1878	Crisfield, Md.	Crisfield, Md.
25507		Sch.	Village Belle	21	14	50.2	16.6	4.6	7	1851	Somerset County, Md.	Bridgeton, N. J.
161744		Slp.	Village Belle	6	5	29.6	11.4	2.8	2	1893	Jamesport, N. Y.	Greenport, N. Y.
161666		Sch.	Vim	7	5	38.5	13.9	2.8	3	1891	Cambridge, Md.	Bridgeton, N. J.
25988	J. Q. D. F.	Sch.	Vineyard	215	178	113.3	30.0	9.9	4	1874	Gouldsboro, Me.	Machias, Me.
25873		Slp.	Vinnie	11	10	36.5	13.7	3.5	1	1873	Greenport, N. Y.	Cape Charles, Va.
25919		Sch.	Viola	40	38	57.0	21.1	6.7	2	1875	Huntington, N. Y.	Newport News, Va.
161505		Sch.	Viola	8	8	45.9	13.2	3.5	6	1882	Crisfield, Md.	Crisfield, Md.
161544		Sch.	Viola	12	8	42.5	15.3	3.3	1	1885	Santa Rosa Sound, Fla.	Pensacola, Fla.
161777		Sch.	Viola	13	11	49.5	14.5	3.3	3	1890	Punta Gorda, Fla.	Jacksonville, Fla.
161808		Slp.	Viola	8	6	39.5	12.9	3.2	1	1900	Brooms Island, Md.	Tappahannock, Va.
161881		Slp.	Viola	26	14	51.3	16.6	7.8	6	1901	Gloucester, Mass.	Salem, Mass.
201460		Sip.	Viola	5	5	36.5	12.2	2.7	3	1904	Fairmount, Md.	Crisfield, Md.
207523	L. B. N. D.	Bgn.	Viola	193	139	111.0	26.4	11.8	6	1910	Essex, Mass.	Portland, Me.
161840		Sch.	Viola Haas	20	14	49.2	15.8	5.0	2	1899	Bayou Talla, Miss.	Gulport, Miss.
161818		Slp.	Violet	10	10	31.8	14.2	4.0	1	1890	Gold Spring, N. J.	Bridgeton, N. J.
161677		Sch.	Violet	14	12	44.0	14.9	4.4	3	1891	Johns Island, S. C.	Charleston, S. C.
161905		*Sch.	Violet	17	16	47.0	12.1	3.5	1	1901	North Harlowe, N. C.	Newbern, N. C.
161778		Slp.	Violet E.	8	8	39.4	13.4	3.1	3	1896	Wittman, Md.	Baltimore, Md.
161846		Slp.	Violet W.	5	5	37.0	11.8	2.6	2	1899	Orion, Md.	Crisfield, Md.
161732		Slp.	Vira Evelyn	13	12	41.5	13.0	6.9	2	1894	Swans Island, Me.	Crisfield, Md.
161825		Slp.	Virell	6	6	35.0	12.6	2.8	4	1898	Orion, Md.	Eastport, Me.
161842		Slp.	Virgie	9	7	47.0	14.0	3.0	2	1899	Pocomoke City, Md.	Baltimore, Md.
161891		Sch.	Virgie May	9	7	45.6	12.5	2.5	1	1901	Beaufort, N. C.	Beaufort, N. C.
161893		Sch.	Virgie G. Dean	6	6	40.5	13.7	2.7	5	1897	Bishops Head, Md.	Crisfield, Md.
161845		Sch.	Virgie P. Travers	7	7	41.0	14.0	2.4	3	1899	Fishing Creek, Md.	Do.
25752		Sch.	Virgil	37	35	64.0	24.0	5.7	3	1840	Dorchester County, Md.	Do.
161832		Sch.	Virgil	12	12	50.3	14.0	3.3	1	1902	Wit, N. C.	Beaufort, N. C.
8786		Sch.	Virginia	31	21	54.4	19.0	5.0	7	1871	Mauricetown, N. J.	Camden, N. J.
25603		Sch.	Virginia	13	12	44.0	17.0	4.0	4	Fowl River, Ala.	Mobile, Ala.
25809		Slp.	Virginia	8	7	35.0	13.0	3.4	1	1869	Baltimore, Md.	Annapolis, Md.
25918		Sch.	Virginia	8	8	42.5	13.0	3.3	4	1875	Crisfield, Md.	Crisfield, Md.
25979		Sch.	Virginia	9	9	37.8	11.5	3.3	2	1881	Key West, Fla.	Key West, Fla.

1 Formerly schooner Eloise Moore.

MERCHANT SAILING VESSELS OF THE UNITED STATES—Continued.

Official No.	Signal letters.	Rtg.	Name of vessel.	Gross tonnage.	Net tonnage.	Length.	Breadth.	Depth.	Crew.	When built.	Where built.	Home port (where permanent document issues).
						Feet.	Feet.	Feet.				
161523	Sch.		Virginia	56	52	82.3	23.4	6.4	0	1883	Greensboro, Md.	Baltimore, Md.
161529	Sip.		Virginia	7	7	32.5	13.0	3.5	1	1884	Glenwood, N. Y.	New York, N. Y.
161665	Sch.		Virginia	54	52	76.0	25.5	3.5	2	1891	San Francisco, Cal.	San Francisco, Cal.
161754	Sch.		Virginia	44	22	62.8	19.0	6.7	2	1895	New Orleans, La.	Washington, D. C.
161857	K. W. V. Q.	Ywl. y.	Virginia	74	66	81.6	19.4	14.2	7	1900	Bristol, R. I.	Philadelphia, Pa.
161900	Sip.		Virginia	6	6	36.3	13.9	2.2	6	1901	Cambridge, Md.	Baltimore, Md.
161929	K. S. D. L.	Sch.	Virginia	585	541	170.0	36.8	12.8	9	1902	Alameda, Cal.	San Francisco, Cal.
161948	Sch. y.		Virginia	22	9	38.7	17.7	5.1	2	1903	Boothbay, Me.	Boston, Mass.
203078	K. V. J. G.	Sch. y.	Virginia	62	42	66.6	18.0	9.8	6	1906	Bristol, R. I.	Do.
205734	Sip.		Virginia	6	6	39.6	13.2	2.7	4	1905	Deep Creek, Va.	Crisfield, Md.
200456	Sip.		Virginia	8	8	33.8	13.0	3.0	1	1909	Valona, Ga.	Brunswick, Ga.
207772	L. B. P. Q.	Sch.	Virginia	106	73	102.2	23.0	10.2	21	1910	Essex, Mass.	Boston, Mass.
161697	Sch.		Virginia Belle	10	9	49.5	13.8	3.7	3	1892	Thighmans Island, Md.	Baltimore, Md.
25914	Sch.		Virginia Dare	13	8	43.0	14.6	3.6	1	1875	Hatteras, N. C.	Newbern, N. C.
209133	Sch.		Virginia Dare	47	45	70.5	20.5	6.0	2	1911	Solomons, Md.	Alexandria, Va.
200304	Sch.		Virginia Lyons	57	57	74.2	19.6	9.0	0	1903	Essex, Mass.	Mobile, Ala.
161783	Sch.		Virginia M	9	6	44.6	11.9	2.7	1	1896	Atlantic, N. C.	Beaufort, N. C.
161867	K. Q. L. H.	Sch.	Virginia Palmer	840	777	190.4	40.3	13.1	2	1900	Noank, Conn.	New London, Conn.
161936	Sch.		Virginia R	7	5	35.4	12.3	2.7	1	1902	Wit, N. C.	Beaufort, N. C.
25894	J. P. R. C.	Sch.	Virginia Rulon	280	238	130.0	32.7	9.7	5	1874	Nyaek, N. Y.	Norfolk, Va.
25502	Sch.		Virginia Vickers	20	19	46.2	17.4	4.7	9	1857	Dorchester County, Md.	Baltimore, Md.
161923	Sip.		Virginia W	8	8	44.0	14.4	3.7	4	1902	Oriole, Md.	Crisfield, Md.
201473	Sip.		Virginia W	5	5	37.5	13.5	3.3	1	1904	Gulfport, Va.	Do.
25782	Sip.		Virginia Washington	5	5	32.0	11.0	2.0	4	Crisfield, Md.	Do.
161619	Sip.		Virginia D. Mayne	10	9	43.1	14.0	3.2	8	1890	Cambridge, Md.	Do.
161506	Sch.		Virginia G. Holland	26	24	60.0	18.0	5.0	6	1882	Pocomoke City, Md.	Baltimore, Md.
161530	Sip.		Virginia L. Johnson	9	8	43.8	14.5	3.5	6	1884	Dorchester County, Md.	Do.
25983	Sch.		Vision	9	8	32.0	13.1	3.9	7	1881	Sarasota, Fla.	Key West, Fla.
201943	Sch. y.		Vision	24	21	53.6	14.3	7.5	3	1905	Boston, Mass.	Boston, Mass.
201281	Sip.		Vitalia	7	7	27.4	10.2	4.0	3	1904	Vieques, P. R.	San Juan, P. R.
208285	Sch.		Vitrie	765	702	165.6	36.0	15.5	3	1911	Noank, Conn.	New York, N. Y.
25970	Sch.		Vittorio	18	17	44.0	14.7	6.1	3	1880	Charleston, S. C.	Charleston, S. C.
201854	Sip.		Vivien	7	7	31.5	11.4	3.7	1	1905	Atlantic City, N. J.	Somers Point, N. J.
125802	Sip. y.		Vivid	24	23	54.0	18.0	4.7	5	1880	Tarrytown, N. Y.	Manapolis, Md.
25576	Sch.		Vixen	39	37	56.0	16.5	6.7	1	1851	Mount Desert, Me.	Machias, Me.
203661	Sch.		Vixen	20	13	49.9	17.3	4.1	5	1906	De Lisle, Miss.	Gulfport, Miss.
161847	Cat.		Volant	96	54	29.3	11.9	4.4	16	1899	Gloucester, Mass.	Gloucester, Mass.
161627	Sch.		Volante	7	6	25.3	11.9	4.4	1	1890	Nantucket, Mass.	Nantucket, Mass.
161672	K. L. B. T.	Sch.	Volante	125	119	87.0	25.6	7.6	5	1891	North Bend, Org.	Seattle, Wash.
161801	Sch.		Volante	20	17	45.0	15.6	4.8	3	1897	San Francisco, Cal.	San Francisco, Cal.
200834	Sip.		Volantad	21	21	37.5	14.3	5.5	4	1903	Mayaguez, P. R.	San Juan, P. R.
161571	Sch.		Volunteer	15	14	46.1	15.5	2.1	1	1886	Atlantic City, N. J.	Somers Point, N. J.
161577	Sch.		Volunteer	10	5	49.0	14.0	3.6	5	1887	Solomons Island, Md.	Bridgeton, N. J.
161590	Sch.		Volunteer	797	778	170.9	40.0	12.0	2	1888	New London, Conn.	New London, Conn.
161608	Sip.		Volunteer	12	11	37.9	15.2	4.6	1	1889	Atlantic City, N. J.	Somers Point, N. J.
161630	Sch.		Volunteer	10	9	51.3	14.9	3.0	2	1890	Cambridge, Md.	Norfolk, Va.
161606	Sip.		Volunteer	12	11	33.0	15.5	4.2	1	1892	Montgomery, Ga.	Savannah, Ga.
161901	Sip.		Volunteer	8	6	41.0	14.5	3.0	3	1901	Chesconnessex, Va.	Chincoteague, Va.
205627	Sch.		Volunteer	15	8	48.8	17.9	3.4	4	1908	Bloxli, Miss.	Gulfport, Miss.
161784	Ywl.		Volusia	19	19	45.8	15.7	5.2	5	1896	New Smyrna, Fla.	Key West, Fla.
W.												
81094	K. D. F. V.	Bk.	W. B. Flint	835	746	178.4	35.4	17.7	13	1885	Bath, Me.	Astoria, Oreg.
81070	Sch.		W. C. Brasher	25	15	58.6	20.4	4.3	3	1885	Handsboro, Miss.	New Orleans, La.
81470	Sip.		W. C. O'Hyne	9	9	36.4	11.8	2.8	1	1894	Savannah, Ga.	Savannah, Ga.
80575	Sch.		W. D. Cash	9	9	38.0	12.8	4.9	8	1876	Marco, Fla.	Tampa, Fla.
2935	Sch.		W. D. Hossack	330	272	151.5	30.0	10.4	5	1872	Sheboygan, Wis.	Milwaukee, Wis.
26381	Sch.		W. D. Mangam	89	72	75.0	24.7	6.0	3	1852	Taunton, Mass.	Bangor, Me.
31580	Sch.		W. E. Pearson	8	8	45.0	14.4	2.8	4	1897	Hoopersville, Md.	Crisfield, Md.
80935	J. W. R. K.	Shp.	W. F. Balcock	2,130	1,993	240.8	43.8	19.3	12	1882	Bath, Me.	San Francisco, Cal.
81160	K. G. F. V.	Sch.	W. F. Jewett	474	407	155.7	37.7	12.0	9	1887	Port Ludlow, Wash.	Do.
80328	Sip.		W. H. Brown	62	59	57.5	26.2	7.0	1	1873	Brooklyn, N. Y.	New York, N. Y.
81006	Sch.		W. H. Buren	11	7	41.0	13.9	3.5	1	1883	Hunting Quarters, N. C.	Newbern, N. C.
81778	K. R. D. F.	Sch.	W. H. Dix	212	168	112.9	28.5	9.2	7	1901	Pocomoke City, Md.	Baltimore, Md.
80803	J. V. D. N.	Sch.	W. H. Diamond	390	376	155.0	35.5	11.7	6	1881	San Francisco, Cal.	San Francisco, Cal.
81523	Sch.		W. H. French	92	88	77.0	23.4	6.5	4	1895	Berkeley, Va.	Baltimore, Md.
80467	Sch.		W. H. Kenney	28	26	58.0	22.0	4.6	3	1872	Newtown, Md.	Elizabeth City, N. C.
81761	K. Q. W. J.	Sch.	W. H. Marston	1,169	1,110	219.0	42.5	17.5	13	1901	San Francisco, Cal.	San Francisco, Cal.
81501	Sch.		W. H. Moody	75	48	82.8	22.2	8.6	18	1897	Essex, Mass.	Gloucester, Mass.
81349	K. J. V. L.	Sch.	W. H. Talbot	816	743	188.6	40.2	15.1	11	1891	Port Blakeley, Wash.	San Francisco, Cal.
81668	Sch.		W. H. Todd	5	5	38.5	12.2	2.2	5	1899	Bishops Head, Md.	Crisfield, Md.
81666	Sch.		W. H. Whiting	5	5	39.5	13.0	2.4	2	1899do.	Baltimore, Md.
81562	Sip.		W. J. Bradshaw	7	7	39.0	13.0	3.5	2	1897	Crisfield, Md.	Annapolis, Md.
81587	Sch.		W. J. Bryan	15	9	45.2	17.4	3.7	2	1897	Silver Hill, Miss.	Gulfport, Miss.
81453	Sch.		W. J. Lockerman	18	11	66.5	15.5	4.0	2	1893	Oriole, Md.	Cape Charles, Va.
200248	Sip.		W. J. Lovett	6	6	29.2	12.2	4.4	2	1903	Apalachicola, Fla.	Apalachicola, Fla.

¹ Formerly schooner-yacht
^a Irollta.
^b Princess.

² Formerly sloop-yacht Curlew.

³ Formerly schooner Bertha Barnes.

MERCHANT SAILING VESSELS OF THE UNITED STATES—Continued.

Official No.	Signal letters.	Rig.	Name of vessel.	Gross tonnage.	Net tonnage.	Length.	Breadth.	Depth.	Crew.	When built.	Where built.	Home port (where permanent document issues).
						Feet.	Feet.	Feet.				
81292		Sch.	W. J. Lowery	9	0	55.0	15.0	3.8	2	1890	Solomons Island, Md.	Tappahannock, Va.
81735	K. Q. N. V.	Sch.	W. J. Patterson	645	569	171.8	38.6	13.6	9	1901	Aberdeen, Wash.	San Francisco, Cal.
201413		Sch.	W. J. Townsend	40	36	68.0	23.1	4.8	2	1904	Elizabeth City, N. C.	Elizabeth City, N. C.
81467		Sch.	W. K. Moore	618	588	180.0	34.3	11.8	6	1894	Algonac, Mich.	Detroit, Mich.
81718		Sch.	W. L. Muir	18	18	62.0	17.3	4.5	2	1900	St. Peters, Md.	Capo Charles, Va.
80558		Sch.	W. M. Crawford	13	12	39.0	12.0	4.1	4	1875	Freeport, Fla.	Gulfport, Miss.
81408		*Slp.	W. M. Dunbar	6	6	33.0	13.2	2.9	1	1892	Matagorda, Tex.	Port Lavaca, Tex.
205279		Sch.	W. M. Goodspeed	94	64	109.1	22.7	9.8	18	1908	Gloucester, Mass.	Boston, Mass.
80894		Sch.	W. O. Goodman	324	308	144.3	30.6	10.3	6	1882	Manltowoc, Wis.	Do.
81608		Sch.	W. O. Livingston	6	6	41.7	13.9	3.2	3	1898	Deal Island, Md.	Crisfield, Md.
26376		Sch.	W. O. Nettleton	55	52	66.6	21.5	7.0	2	1859	Easthaven, Conn.	New York, N. Y.
81342		Sch.	W. R. Bluffs	10	10	44.0	13.6	3.0	1	1891	New Point, Va.	Newport News, Va.
26212		Sch.	W. R. Maps	31	29	60.3	19.0	4.0	3	1860	Nyack, N. Y.	Baltimore, Md.
81719	K. Q. J. H.	Sch.	W. R. Perkins	178	143	101.6	26.9	9.0	5	1900	Millbridge, Me.	Machias, Me.
207220		Sch.	W. S. Mackie	21	14	49.6	17.5	4.2	3	1910	De Lisle, Miss.	Gulfport, Miss.
81041		Sch.	W. S. Rowley	12	11	45.0	12.0	3.0	2	1884	Nansemond County, Va.	Norfolk, Va.
81633		Slp.	W. S. Schley	5	5	38.2	12.7	3.0	4	1898	Capitola, Md.	Crisfield, Md.
203632		Slp.	W. S. Schley	7	6	45.0	14.0	3.0	1	1898	Pocomoke City, Md.	Capo Charles, Va.
80779		Sch.	W. W. Coleman	13	12	49.1	11.1	4.1	8	1880	Rockhall, Md.	Baltimore, Md.
80014		Slp.	W. W. Trulltt	14	13	37.0	12.4	3.1	4	1868	Worcester County, Md.	Chincoteague, Va.
81561		Sch.	W. LE BARON JENNEY	3,422	3,280	365.5	45.8	23.0	9	1897	West Bay City, Mich.	Duluth, Minn.
80961	K. B. H. J.	Sch.	W. E. and W. L. Tuck	416	395	142.5	34.0	13.2	6	1883	Boston, Mass.	Boston, Mass.
3956	K. S. G. F.	*Sch.	Wabash	1,186	1,044	185.9	36.8	23.4	4	1850	Damariscotta, Me.	Baltimore, Md.
81298		Sch.	Wacassassa	8	7	35.8	13.1	3.5	6	1890	Cedar Keys, Fla.	Key West, Fla.
80681		Sch.	Wade Hampton	19	18	45.5	17.5	3.3	4	1877	Pearlington, Miss.	Gulfport, Miss.
80699		Slp.	Wade Hampton	14	10	41.5	15.0	4.1	2	1878	Baltimore, Md.	Annapolis, Md.
81658		Sch.	Walf	12	12	40.0	13.3	3.4	3	1899	Eden, Fla.	Key West, Fla.
201181		Sch.	Waldo L. Stream	122	81	102.3	24.4	11.4	18	1904	Essex, Mass.	Gloucester, Mass.
26358		Sch.	Waleska	71	68	80.6	20.2	6.7	2	1866	Sheboygan, Wis.	Grand Haven, Mich.
81005		Slp.	Wallace Johnson	10	9	41.3	14.2	3.4	3	1883	Cambridge, Md.	Baltimore, Md.
203792		*Sch.	Wallcut	708	674	180.0	42.0	14.0	7	1898	Portland, Ore.	Seattle, Wash.
80516		Sch.	Walter	100	95	96.0	25.5	6.2	3	1876	Churchcreek, Md.	Crisfield, Md.
81486		Sch.	Walter	17	16	44.0	13.5	9.0	2	1893	Ontonagon, Mich.	Marquette, Mich.
80927		Sch.	Walter Clyde	9	8	45.0	12.3	3.3	1	1882	Oxford, Md.	Newport News, Va.
81509		Slp.	Walter E.	9	9	36.0	12.8	2.6	1	1895	Phillpsburg, Me.	Bath, Me.
62858		Sch.	Walter A. Sherman	519	493	163.4	32.8	12.1	6	1882	Buffalo, N. Y.	Ogdensburg, N. Y.
81578		Slp.	Walter A. Venable	9	9	43.0	15.0	3.5	5	1897	Harrison, Md.	Baltimore, Md.
80908		Sch.	Walter E. Avery	23	17	57.4	16.8	4.4	3	1882	Pocomoke City, Md.	Elizabeth City, N. C.
81139		Slp.	Walter H. Hinson	15	9	44.4	16.4	4.4	5	1887	Mauricetown, N. J.	Bridgeton, N. J.
81082		Sch.	Walter M. Johnson	26	15	51.5	18.0	5.1	4	1885	Bridgeton, N. J.	Do.
26960		Sch.	Walter P. Snow	56	53	72.0	23.0	5.0	3	1850	South Millford, Del.	Baltimore, Md.
81246	K. G. R. B.	Sch.	Waltham	623	448	165.9	35.0	12.0	7	1889	Boston, Mass.	Boston, Mass.
80450		Slp.	Walton	11	10	40.2	14.5	3.4	2	1874	Beaufort, N. C.	Tappahannock, Va.
81575		Slp.	Wanda	9	9	43.8	15.2	3.0	1	1897	Wittman, Md.	Crisfield, Md.
205327		*Sch.	Wanda	39	39	70.0	16.2	4.3	4	1908	Milwaukee, Wis.	Milwaukee, Wis.
80179	K. C. G. H.	Sch.	Wanderer	97	92	105.3	23.0	8.4	12	1871	Brooklyn, N. Y.	Brooklyn, N. Y.
80665	J. S. V. K.	Bk.	Wanderer (whaling)	303	288	116.2	27.0	16.8	37	1881	Mattapoisett, Mass.	New Bedford, Mass.
80800		Slp.	Wanderer	13	12	37.2	13.4	4.5	2	1891	Gloucester, Mass.	Gloucester, Mass.
80951		Sch.	Wanderer	25	24	62.0	17.0	4.1	4	1883	Bon Secour, Ala.	Mobile, Ala.
81329		Slp.	Wanderer	8	7	31.0	10.3	5.5	1	1889	Brooksville, Me.	Eastport, Me.
81335		Slp.	Wanderer	6	6	32.0	13.5	3.5	1	1891	Patchogue, N. Y.	Patchogue, N. Y.
81341		Sch.	Wanderer	11	11	31.7	11.7	4.9	1	1891	Now Whatcom, Wash.	Port Townsend, Wash.
81861		Slp.	Wanderer	17	17	45.6	13.0	5.0	2	1903	Beaufort, S. C.	Beaufort, S. C.
209488		Sch.	Wanderer	14	14	40.0	12.0	4.4	1	1911	Decatur, Wash.	Port Townsend, Wash.
20785		Sch.	War Eagle	33	31	66.5	20.6	4.3	1	1865	San Francisco, Cal.	San Francisco, Cal.
26264		Sch.	Ward B. Smith	19	12	44.5	16.5	4.6	4	1865	Norwalk, Conn.	Bridgeton, N. J.
80987	K. B. O. H.	Sch.	Warner Moore	443	354	143.3	33.5	16.1	6	1883	Newburyport, Mass.	Richmond, Va.
81595	K. N. H. F.	*Slp.	Warren	283	220	141.4	31.4	8.4	2	1898	Bath, Me.	Fall River, Mass.
81039	K. C. N. Q.	Sch.	Warren Adams	667	587	163.4	35.1	13.1	7	1884	Bowdoinham, Me.	Jacksonville, Fla.
80723	J. T. L. H.	Sch.	Warren B. Potter	303	31	130.0	32.4	12.0	7	1870	Bath, Me.	New Bedford, Mass.
81449		Slp.	Warren R. Miller	10	6	47.9	16.5	4.5	3	1893	Frederica, Del.	Bridgeton, N. J.
205794		Sch.	Washakie	78	47	89.0	21.2	10.0	13	1908	Chelsea, Mass.	Boston, Mass.
81061		Sch.	Washington	70	66	79.5	21.5	8.9	6	1884	Brooklyn, N. Y.	New York, N. Y.
91180	J. T. L. R.	*Sch.	Washington	1,724	1,605	221.3	41.5	25.5	21	1879	Bath, Me.	Do.
203793		Slp.	Washington	708	674	180.0	42.0	14.0	5	1898	Portland, Ore.	Tacoma, Wash.
63035		*Sch.	Washington	710	675	180.0	42.0	14.0	5	1898	do	Seattle, Wash.
26320		Sch.	Washtucna	8	7	31.8	10.9	5.6	1	1838	Newburyport, Mass.	Marblehead, Mass.
80923		Sch.	Wasp	5	5	38.5	9.9	3.0	2	1873	Dorchester County, Md.	Crisfield, Md.
81371	K. L. F. S.	Slp. y.	Wasp	26	24	56.4	13.2	11.0	5	1892	Bristol, R. I.	Boston, Mass.
26890		Sch.	Watchman	99	85	79.6	23.6	7.3	3	1847	Seaville, Mo.	Do.
80278		Slp.	Water Lily	18	8	42.0	15.0	4.0	2	1872	Fort Washington, N. Y.	Alexandria, Va.
81032		Sch.	Water Lily	19	18	58.7	17.2	4.0	7	1884	Mill Creek, Md.	Do.
81229		Slp.	Water Lily	12	7	40.8	15.7	3.6	3	1889	Dividing Creek, N. J.	Bridgeton, N. J.
81581		Slp.	Water Lily	7	7	38.8	14.7	3.1	3	1897	Crapo, Md.	Baltimore, Md.
81630		Slp.	Water Lily	6	6	37.8	13.0	2.6	4	1897	Saxis Island, Va.	Crisfield, Md.

¹ Formerly (a) bark B. D. Metcalf.
^b Norwegian bark B. D. Metcalf.
^c schooner-barge Senator Penrose.

² Formerly schooner Wm. F. Green & Son.
³ Formerly schooner-barge Manuel Laguno.
[†] Composite.

MERCHANT SAILING VESSELS OF THE UNITED STATES—Continued.

Official No.	Signal letters.	Rig.	Name of vessel.	Gross tonnage.	Net tonnage.	Length.	Breadth.	Depth.	Crew.	When built.	Where built.	Home port (where permanent document issues).
						Feet.	Feet.	Feet.				
81360		Slp.	Water Nymph.	7	6	29.0	10.7	5.6	3	1887	Tremont, Me.	Southwest Harbor, Me.
80727		Sch.	Water Witch.	24	21	46.0	16.8	6.7	2	1870	Brunswick, Ga.	Charleston, S. C.
80828	K. C. D. V.	Sch. y.	Water Witch.	71	67	79.6	22.3	9.0	6	1881	Mystic, Conn.	Bridgeport, Conn.
81361		Sch.	Waters E. Fisher.	13	8	41.3	15.0	3.9	4	1891	Dorchester, N. J.	Camden, N. J.
80989		Sch.	Watson Tomkins.	77	73	83.5	27.1	6.4	3	1883	St. Michaels, Md.	New York, N. Y.
81782	K. R. F. C.	Sch.	Watson A. West.	818	747	192.5	40.0	14.2	10	1901	Aberdeen, Wash.	San Francisco, Cal.
29023		Sch.	Wave.	20	19	50.3	17.5	5.3	4	1846	Somerset County, Md.	Baltimore, Md.
26694		Sch.	Wave.	34	25	54.8	16.1	6.2	3	1863	Accomac County, Va.	Do.
12667	K. C. F. M.	Sch. y.	Wave Crest.	63	60	84.3	23.0	7.0	3	1864	Philadelphia, Pa.	Cape Vincent, N. Y.
80683		Sch.	Wavelet.	32	30	57.0	20.2	4.1	1	1878	San Francisco, Cal.	San Francisco, Cal.
202313	K. V. B. G.	*Sch.	WAVERLY.	1,000	950	189.5	35.3	17.8	5	1905	Port Richmond, N. Y.	New York, N. Y.
204309	K. W. F. M.	Sch.	Waverock.	325	258	135.9	34.3	9.8	5	1907	Rockland, Me.	Rockland, Me.
81576	K. N. D. S.	Sch.	Wawona.	468	413	156.0	36.0	12.3	3	1887	Fairhaven, Cal.	San Francisco, Cal.
81404	K. L. W. B.	Sch. y.	Wayfarer.	71	67	76.5	21.0	9.1	10	1894	Port Jefferson, N. Y.	New York, N. Y.
81344		Sch.	Way Haven.	7	7	44.4	12.1	2.8	3	1882	Smyrna, N. C.	Elizabethtown, N. C.
80381		*Sch.	Wayne.	708	629	189.0	34.4	13.5	3	1882	St. Clair, Mich.	Duluth, Minn.
81521	K. M. J. R.	*Sch.	Wayne.	830	761	174.6	35.4	16.0	2	1895	Bath, Me.	Perth Amboy, N. J.
80426		Slp. y.	Wayward.	20	19	42.3	16.0	4.8	0	1874	Rye, N. Y.	Boston, Mass.
81372		Slp.	Webster.	5	5	35.5	11.5	3.0	4	1892	Crisfield, Md.	Crisfield, Md.
81539	K. M. R. B.	*Sch.	Weehawken.	448	382	145.5	34.4	11.1	4	1896	Bath, Me.	New York, N. Y.
81829		Slp. y.	WESTAWOZ.	40	34	69.3	16.5	8.0	10	1902	Boston, Mass.	Greenport, N. Y.
81497		Sch.	We Go.	18	17	44.0	13.7	4.3	1	1895	Georgetown, S. C.	Savannah, Ga.
80876		Slp.	Welcome.	6	5	27.2	12.1	3.5	2	1882	Key West, Fla.	Key West, Fla.
200464		Sch.	Weldon.	14	10	48.1	14.5	3.4	1	1903	Smyrna, N. C.	Beaufort, N. C.
81541		Slp.	Wenham Lake.	12	12	37.0	13.0	4.5	1	1896	Gloucester, Mass.	Gloucester, Mass.
80429		Slp.	Wenonah.	8	8	31.5	12.0	3.5	2	1874	Greenport, N. Y.	Greenport, N. Y.
80155	J. K. C. H.	Sch.	Wesley Abbott.	144	137	95.0	27.0	8.5	4	1870	Ellsworth, Me.	Ellsworth, Me.
200788		Sch.	Wesley W. Slinnett.	23	11	50.6	16.0	8.3	8	1904	Cape Porpoise, Me.	Vinalhaven, Me.
81350	K. J. W. N.	*Sch.	West Point.	1,213	1,168	220.0	38.7	22.3	3	1866	Glasgow, Scotland.	New York, N. Y.
26265		Slp.	Westchester.	6	6	35.4	12.2	2.3	1	1866	Norwalk, Conn.	Perth Amboy, N. J.
80353		Sch.	Westarion.	62	77	76.3	24.8	7.0	2	1873	Surry, Me.	Machias, Me.
80577	J. R. S. N.	*Sch.	Western Belle.	1,097	1,071	183.3	38.1	22.5	4	1876	Bath, Me.	New York, N. Y.
07292	L. B. K. C.	Sch. y.	WESTWARD.	197	143	106.0	26.7	17.9	10	1910	Bristol, R. I.	Do.
81716		Slp.	Wheatley.	7	7	41.0	13.6	2.8	2	1900	Hudson, Md.	Baltimore, Md.
81774		Sch.	Whidby.	28	19	55.5	15.1	4.4	1	1901	Coupeville, Wash.	Port Townsend, Wash.
81367		Slp.	Whistler.	8	7	33.6	14.3	3.5	2	1892	Bridgeport, Conn.	Bridgeport, Conn.
81409		Sch. y.	Whistler.	19	18	36.6	15.0	4.0	1	1892	Detroit, Mich.	Detroit, Mich.
81327		Slp.	White Cap.	10	10	39.0	13.5	3.1	1	1885	Islip, N. Y.	Patchogue, N. Y.
81280		Slp.	White Cloud.	5	5	32.0	9.5	5.5	0	1890	York, Me.	York, Me.
26990		Slp.	White Foam.	9	5	28.0	12.0	2.4	4		Crisfield, Md.	Crisfield, Md.
80333		Sch.	White Foam.	8	8	31.3	12.0	4.8	1	1873	Castine, Me.	Ellsworth, Me.
81577		*Sch.	White Squadron.	10	8	41.2	8.6	3.0	3	1897	Key Largo, Fla.	Key West, Fla.
81425		Slp.	White Squall.	14	9	36.0	15.5	4.4	3	1893	Dorchester, N. J.	Bridgeton, N. J.
80635		Slp.	White Star.	5	5	31.4	11.9	2.8	1	1877	Brook Haven, N. Y.	Patchogue, N. Y.
81505		Slp.	White Star.	8	8	30.6	11.2	5.9	3	1895	Seattle, Wash.	Seattle, Wash.
26732		Sch.	White Wing.	23	12	46.6	17.6	4.6	6	1867	Dividing Creek, N. J.	Bridgeton, N. J.
26927		Slp.	White Wing.	11	10	35.0	14.1	4.4	2	1868	Hartford, Conn.	Crisfield, Md.
81176		Sch.	White Wing.	17	17	44.7	14.8	4.8	8	1888	Marco, Fla.	Key West, Fla.
81797		Slp.	White Wing.	24	24	38.0	15.6	5.8	4	1881	Curacao, D. W. I.	San Juan, P. I.
201455		Sch.	White Wing.	13	10	47.0	16.4	3.2	3	1904	Biloxi, Miss.	Gulfport, Miss.
201067		Sch.	White Wing.	21	15	64.3	17.5	4.4	4	1904	Chincoteague, Va.	Chincoteague, Va.
80804		Sch. y.	White Wings.	27	26	52.0	17.6	4.7	2	1881	San Francisco, Cal.	San Francisco, Cal.
81210	K. G. H. D.	Sch.	White Wings.	648	585	168.0	33.4	17.2	7	1889	Baltimore, Md.	Philadelphia, Pa.
81750		Sch.	White Wings.	17	14	44.5	16.3	5.0	3	1891	Clearwater, Fla.	Tampa, Fla.
81821		Sch.	White Wings.	11	11	36.4	13.0	2.6	1	1902	South Haven, Mich.	Grand Haven, Mich.
201482		Slp.	White Wings.	28	28	43.0	14.5	6.2	1	1903	Huron Lake, Mich.	Do.
80890		Sch.	White and Friant.	348	348	152.0	28.7	11.3	6	1881	Grand Haven, Mich.	Port Huron, Mich.
81664		Slp.	White's Yacht.	7	7	40.5	13.2	3.4	4	1899	Deals Island, Md.	Crisfield, Md.
81739	K. O. P. S.	*Sch.	Whitman.	477	400	103.4	34.2	10.4	2	1901	Bath, Me.	New York, N. Y.
204763	K. W. L. M.	*Sch.	Wiconisco.	956	869	193.2	35.0	17.6	4	1907	Noank, Conn.	Philadelphia, Pa.
80685		Slp.	Widgeon.	22	21	56.2	15.7	4.5	2	1878	Brooklyn, N. Y.	Baltimore, Md.
80938		Sch.	Widgeon.	43	41	65.8	20.5	5.9	3	1882	Whitehaven, Md.	Do.
81660		Slp. y.	Wildth.	6	6	32.2	9.0	3.6	1	1899	Chicago, Ill.	Chicago, Ill.
207928		Ywl. y.	Wildth.	32	32	45.0	19.0	5.8	1	1910	do.	Do.
81579		Slp.	Wilber.	5	5	38.0	12.4	2.9	4	1897	Ewell, Md.	Crisfield, Md.
80758		Slp.	Wilbert.	8	8	38.1	13.4	3.8	2	1879	Cold Spring, N. Y.	Perth Amboy, N. J.
81843	K. S. D. B.	Sch.	Wilbert L. Smith.	848	710	184.0	40.5	14.2	10	1902	Ballard, Wash.	Port Townsend, Wash.
81727		Slp.	Wilbur A. Morse.	11	11	32.9	12.5	6.4	3	1900	Friendship, Me.	Boothbay, Me.
26881		Slp.	Wild Flower.	6	6	26.2	10.6	4.5	1	1868	Boston, Mass.	Salem, Mass.
80302		Sch.	Wild Flower.	55	52	71.5	23.0	5.2	3	1872	Dorchester County, Md.	Tappahannock, Va.
26301		Sch.	Wild Pigeon.	46	44	63.0	19.3	7.2	2	1852	Essex, Mass.	Machias, Me.
81764		Sch.	Wild Pigeon.	5	5	29.0	9.7	4.5	1	1901	Machiasport, Me.	Do.
80545		Slp.	Wild Rose.	8	8	34.2	9.8	3.2	1	1875	Nashville, Va.	Newport News, Va.
80624		Slp.	Wild Rose.	16	15	50.0	14.0	3.0	1	1877	Alna, Me.	Wiscasset, Me.
80391		Slp.	Wild Rover.	6	6	31.0	9.0	2.0	2	1873	Chincoteague, Va.	Chincoteague, Va.

1 Formerly
 a schooner Juniata.
 b schooner Wave Crest.
 c British schooner Wave Crest.

1 Formerly British bark The Bruce.
 2 Formerly Spanish sloop White Wing.
 † Steel and bronze.

MERCHANT SAILING VESSELS OF THE UNITED STATES—Continued.

Official No.	Signal letters.	Rlg.	Name of vessel.	Gross tonnage.	Net tonnage.	Length.	Breadth.	Depth.	Crew.	When built.	Where built.	Home port (where permanent document issues).
						<i>Feet.</i>	<i>Feet.</i>	<i>Feet.</i>				
81753		Sch.	Wild Turkey	13	8	42.0	14.9	3.7	2	1901	Biloxi, Miss.	Gulfport, Miss.
200283		Sch.	Wilda L.	16	10	52.0	17.1	3.2	4	1903	do.	New Orleans, La.
81234		Sch.	Wildwood	7	6	45.6	11.0	3.0	3	1889	Nanticoke, Md.	Crisfield, Md.
81289		Sip.	Wilhelmina	7	7	31.8	11.8	3.4	1	1890	Point Isabel, Tex.	Galveston, Tex.
81400		Sch.	Wilhelmina N.	22	15	55.3	19.3	3.8	3	1892	Bay St. Louis, Miss.	New Orleans, La.
80783	J. T. V. Q.	Sch.	Wilkesbarre	1,678	1,626	239.6	47.0	19.5	5	1880	Setauket, N. Y.	New York, N. Y.
81785		Sip.	Willard	6	6	36.0	12.9	2.8	3	1901	Hudson, Md.	Bridgeton, N. J.
107196		Sip.	Willard	12	10	37.5	15.6	4.5	1	1895	Ransomville, N. C.	Newbern, N. C.
203417	J. S. T. K.	Sch.	Willard	44	39	60.0	20.0	3.5	2	1905	Salisbury, Md.	Richmond, Va.
80661		Bk.	Will W. Case	582	551	143.1	31.7	17.6	12	1877	Rockland, Me.	Port Townsend, Wash.
80407		Lgr.	William	5	5	34.1	10.7	3.2	1	1874	Bayou Des Allemands, La.	Brashear, La.
80201		Sip.	William Albert	6	5	28.0	11.0	3.0	2	1867	Great Egg Harbor, N. J.	Bridgeton, N. J.
26362		Sch.	William Aldrich	177	167	123.7	25.2	7.9	5	1856	Two Rivers, Wis.	Milwaukee, Wis.
81395		Sch.	William Austin	6	6	46.7	11.6	2.7	3	1892	Crisfield, Md.	Crisfield, Md.
81834	K. R. V. T.	Sch.	William Blisbee	309	206	133.1	31.2	9.3	6	1902	Rockland, Me.	Rockland, Me.
81853	K. S. G. V.	Sch.	William Booth	545	435	170.6	36.0	12.8	6	1903	Mystic, Conn.	New London, Conn.
81380	K. L. H. P.	Sch.	Wm. Bowden	778	695	155.0	38.8	15.4	9	1892	Port Blakeley, Wash.	San Francisco, Cal.
57059		Sch.	Wm. Brake	318	302	143.2	26.9	11.0	5	1867	Marine City, Mich.	Port Huron, Mich.
202478		Sch.	Wm. Brenner, Jr.	18	15	64.0	16.3	4.5	7	1905	Orlolo, Md.	Crisfield, Md.
80480		Sch.	William Buckley	54	51	70.5	23.0	6.0	4	1872	Tottenville, N. Y.	New York, N. Y.
205932		Sip.	William Crane	6	5	34.9	14.4	2.9	2	1908	St. Helena Island, S. C.	Beaufort, S. C.
80466	J. Q. L. C.	Sch.	William Cobb	424	355	128.4	32.0	15.5	6	1874	Dighton, Mass.	Calais, Me.
80672		Sch.	William Curry	17	16	42.1	14.5	4.2	7	1881	Key West, Fla.	Key West, Fla.
81201		Sip.	William Custis	11	11	49.1	15.1	3.8	3	1888	Girdletree, Md.	Chincoteague, Va.
81107		Sch.	William Denols	18	10	42.8	16.0	4.4	4	1886	Port Norris, N. J.	Bridgeton, N. J.
80312		Sch.	William Devries	11	7	43.2	15.3	3.4	1	1872	Crisfield, Md.	Elizabeth City, N. C.
26590		Sch.	Wm. Donnelly	98	93	97.9	17.6	7.1	3	1860	Hamburg, Pa.	Crisfield, Md.
80185		Sip.	William E.	7	7	31.5	12.2	3.3	1	1871	New Bridge, N. Y.	New York, N. Y.
81074		Sip.	William Elias	18	17	46.6	15.5	4.3	2	1885	Charleston, S. C.	Charleston, S. C.
81156		Sch.	Wm. Ellison	16	15	39.5	15.0	3.9	2	1887	Rehoboth, Del.	Wilmington, Del.
81343		Sch.	William Eurich	15	10	54.0	15.0	4.0	2	1891	St. Peters, Md.	Tappanhook, Va.
81553		Sip.	William Grace	24	21	34.8	15.6	3.9	2	1896	Cedar Point, Ga.	Savannah, Ga.
81091		Sch.	William II.	10	5	53.4	15.4	3.0	3	1885	Cambridge, Md.	Wilmington, Del.
80631		Sch.	William Herbert	10	9	54.0	12.0	4.0	2	1876	Bristol, Me.	Machias, Me.
80843		Sch.	Wm. Hill	11	6	41.1	13.7	3.5	2	1881	Hunting Quarters, N. C.	Elizabeth City, N. C.
81720		Sip.	William J.	5	5	40.5	12.8	3.0	4	1899	Allen, Md.	Crisfield, Md.
81405		Sch.	William Jarrett	5	5	43.5	10.8	2.8	2	1892	Holland Island, Md.	Baltimore, Md.
80118		Sch.	William Johnson	52	49	65.0	23.6	5.6	3	1832	Nyaek, N. Y.	New York, N. Y.
26229		Sch.	William Jones	385	366	152.0	30.3	11.6	7	1862	Black River, Ohio	Buffalo, N. Y.
80285	J. L. T. S.	Sch.	William Jones	302	253	129.2	30.9	9.9	6	1872	East Boston, Mass.	Bangor, Me.
26699		Sch.	William Keene	63	60	68.2	20.2	7.5	2	1866	Damariscotta, Me.	Machias, Me.
81494	K. M. D. B.	Sch.	William Lanthicum	156	148	112.0	27.6	8.0	5	1894	Church Creek, Md.	Tappanhook, Va.
80340		Sch.	William Layton	73	59	79.8	24.0	6.3	4	1873	Nanticoke River, Md.	Baltimore, Md.
80338		Sch.	Wm. Lelshear	25	17	53.0	18.0	4.0	2	1872	Accomac County, Va.	Cape Charles, Va.
80925		Sch.	William McDaniel	18	14	59.8	15.4	4.3	5	1882	Crisfield, Md.	Crisfield, Md.
80656		Sch.	William McKenney	44	41	67.2	22.1	5.9	4	1877	Queen Anne County, Md.	Baltimore, Md.
81572		Sip.	William McKinley	5	5	35.0	12.2	2.6	3	1897	Crisfield, Md.	Crisfield, Md.
80162		Sch.	Wm. McNamara	42	31	64.1	20.6	6.7	7	1870	Somerset County, Md.	Annapolis, Md.
81402		Sch.	Wm. Martin	41	27	64.6	23.0	5.3	4	1892	Grasshopper Point, Miss.	Gulfport, Miss.
80263	J. L. M. S.	Sch.	William Mason	465	388	144.6	33.5	14.9	5	1872	Wilmington, Del.	Ilyannis, Mass.
80613	J. Q. W. K.	Sch.	William Matheason	111	72	88.3	23.8	9.0	15	1875	Essex, Mass.	Bucksport, Me.
26853		Sip.	William May	12	11	36.3	13.9	3.6	2	1853	Norfolk, Va.	Norfolk, Va.
81227		Sch.	Wm. Montgomery	101	96	89.0	22.0	6.4	1	1889	Champlain, N. Y.	Burlington, Vt.
80442		Sch.	William Oliver	94	89	92.0	25.6	6.4	3	1874	Dorchester County, Md.	Baltimore, Md.
81706	K. Q. F. B.	Sch.	William Olsen	523	491	162.5	36.8	12.2	9	1900	Alameda, Cal.	San Francisco, Cal.
81675		Sip.	William R.	7	7	39.5	15.0	3.0	5	1896	Holland Island, Md.	Tappanhook, Va.
81767		Sip.	William R.	8	8	40.5	13.9	2.6	3	1896	Harrison, Md.	Bridgeton, N. J.
80940	J. W. S. R.	Sch.	William Renton	447	376	148.4	36.4	11.9	8	1882	Port Blakeley, Wash.	San Francisco, Cal.
80044	J. G. M. D.	Sch.	William Rice	133	105	81.2	24.5	7.5	4	1869	Bath, Me.	Thomaston, Me.
80239		Sch.	William Richardson	41	27	60.4	21.0	4.8	5	1897	Schellengers Landing, N. J.	Bridgeton, N. J.
204547		Sch.	William Russell	63	41	60.4	23.4	6.6	2	1897	Pocomoke City, Md.	Tappanhook, Va.
80384		Sch.	William Schminck	49	46	62.0	22.9	6.4	3	1873	Somerset County, Md.	Baltimore, Md.
206118		Sch.	William Shillingsburg 3d.	45	29	65.2	21.2	6.3	7	1909	Greenwich, N. J.	Camden, N. J.
26572		Sch.	William Smith	8	8	34.8	11.2	4.1	1	1864	Pensacola, Fla.	Pensacola, Fla.
80953		Sch.	Wm. Sommers	61	58	78.5	23.2	6.2	4	1883	Baltimore, Md.	Baltimore, Md.
26079		Sch.	William Thomas	106	92	73.6	24.2	7.6	3	1849	Brookhaven, N. Y.	Calais, Me.
202672		Sch.	William Veale	35	22	58.0	19.4	5.5	6	1905	Greenwich, N. J.	Bridgeton, N. J.
81397		Sip.	William Warren	10	6	51.0	13.8	3.5	1	1892	Orlolo, Md.	Newport News, Va.
26254		Sip.	William Wesley	7	7	34.0	13.0	3.2	6	1881	do.	Baltimore, Md.
80850		Sch.	Wm. A. Egerton	23	22	63.1	18.3	4.1	2	1881	Somerset County, Md.	do.
80852		Sch.	Wm. A. Graves	74	70	81.0	20.9	7.0	6	1883	Norfolk, Va.	Norfolk, Va.
121146	K. Q. F. S.	Sch.	William A. Graber	107	100	110.5	25.3	11.2	19	1900	Essex, Mass.	New York, N. Y.
26095	H. S. J. L.	Sch.	Wm. A. Grozier	116	111	91.6	22.5	8.9	7	1885	Kennebunk, Me.	New Bedford, Mass.
81547		Sch.	William A. Morse	77	77	82.6	22.6	8.8	19	1896	Essex, Mass.	Provincetown, Mass.
80998		Sch.	William A. Parks	14	8	51.0	16.0	3.7	2	1883	Somerset County, Md.	Washington, D. C.
80584		Sip.	William A. Stevens	12	12	37.9	14.6	4.3	1	1876	Norwalk, Conn.	Perth Amboy, N. J.

1 Formerly sloop American Eagle.

2 Formerly barge S. Gardner.

3 Formerly schooner Frances Whalen.

MERCHANT SAILING VESSELS OF THE UNITED STATES—Continued.

Official No.	Signal letters.	Rlg.	Name of vessel.	Gross tonnage.	Net tonnage.	Length.	Breadth.	Depth.	Crew.	When built.	Where built.	Home port (where permanent document issues).
80982		Sch.	Wm. A. Waters	5	5	37.1	9.9	3.0	2	1883	Rockhall, Md.	Baltimore, Md.
80141		Slp.	William B. Foster	9	9	35.4	13.9	3.5	1	1870	Tuckerton, N. J.	Perth Amboy, N. J.
80448	J. Q. C. F.	Sch.	William B. Herrick	499	474	149.6	34.0	19.0	7	1874	Newburyport, Mass.	Hyannis, Mass.
81174		Slp.	Wm. B. Stites	19	12	47.6	12.0	4.5	5	1888	Port Norris, N. J.	Bridgeton, N. J.
200731		Slp.	Wm. C. Davis	6	6	28.8	12.1	3.4	1	1904	Apalachicola, Fla.	Apalachicola, Fla.
80560		Sch.	William C. Lore	31	19	56.0	13.0	5.0	7	1876	Bridgeton, N. J.	Camden, N. J.
206981	L. C. K. J.	Sch.	William C. May	710	607	180.3	37.1	14.0	7	1912	Bath, Me.	Philadelphia, Pa.
206983		Sch.	William C. Pendleton	33	9	31.5	15.8	4.8	2	1857	Westerly, R. I.	Castine, Me.
80138		Slp.	Wm. C. Pruitt	324	243	124.5	32.2	11.1	6	1869	Worcester County, Md.	Chincoteague, Va.
80232	J. L. G. M.	Sch.	Wm. D. Hilton	7	7	35.0	13.0	3.0	4	1871	Bath, Me.	Bangor, Me.
206985		Slp.	Wm. D. Lockwood	454	358	139.1	33.7	14.9	5	1872	New York, N. Y.	Bridgeton, N. J.
80275	J. L. Q. R.	Sch.	William D. Marvel	772	643	190.9	38.4	15.0	8	1909	Wilmington, Del.	Boothbay, Me.
206982	L. B. H. D.	Sch.	William E. Burnham	10	9	47.4	14.7	3.2	2	1874	Rockland, Me.	New Haven, Conn.
80452		Sch.	William E. Crosswell	753	638	164.0	37.3	18.0	7	1885	Crisfield, Md.	Baltimore, Md.
81086	K. D. F. L.	Sch.	William E. Downes	5	5	37.2	13.4	2.6	4	1897	Bath, Me.	New Haven, Conn.
81574		Slp.	Wm. E. Earl	31	6	32.5	12.5	3.4	3	1857	Bishop Head, Md.	Crisfield, Md.
81231		Sch.	Wm. E. James	42	30	63.3	20.5	5.7	3	1889	Madison, Md.	Camden, N. J.
208109	L. B. R. D.	Sch.	William E. Litchfield	542	472	154.8	34.4	14.1	6	1910	Phippsburg, Me.	Boston, Mass.
81627		Slp.	Wm. E. Parks	6	6	36.6	14.0	3.5	2	1898	Upper Fairmount, Md.	Alexandria, Va.
80535		Sch.	William E. Price	38	27	60.8	20.7	6.3	10	1874	Somerset County, Md.	Annapolis, Md.
80180		Sch.	Wm. E. Ward	1,094	8	39.7	12.1	3.4	5	1871	Crisfield, Md.	Crisfield, Md.
81796	K. R. H. N.	Sch.	Wm. F. Garms	972	215.5	40.7	16.0	11	1901	Everett, Wash.	San Francisco, Cal.	
81848		Slp.	Wm. F. King	7	6	41.6	13.0	3.0	1	1902	Hunting Creek, Va.	Crisfield, Md.
81789		Sch.	William F. Knox	22	21	66.0	18.4	5.0	2	1901	Oriole, Md.	Cape Charles, Va.
80782		Sch.	William F. Miller	81	81	59.1	22.5	5.4	3	1880	New London, Conn.	Salem, Mass.
81158		Sch.	William F. Vilas	21	12	58.0	16.2	4.5	6	1887	Pocomoke City, Md.	Annapolis, Md.
80824	J. V. O. S.	Bgn.	William G. Irwin	348	330	135.0	32.8	13.0	8	1881	San Francisco, Cal.	Port Townsend, Wash.
80209		Sch.	Wm. G. Vance	17	17	38.8	15.3	4.4	8	1871	Key West, Fla.	Key West, Fla.
110029		Sch.	William H. Barnes	85	81	79.8	25.2	6.1	4	1869	Nyack, N. Y.	New York, N. Y.
81365		Sch.	Wm. H. Berry	27	16	60.0	19.0	5.6	6	1892	Solomons Island, Md.	Bridgeton, N. J.
81518	K. M. J. H.	Sch.	William H. Clifford	1,593	1,386	221.6	43.5	19.6	10	1895	Bath, Me.	Bath, Me.
81383	K. L. J. H.	Sch.	William H. Davenport	256	214	123.5	30.5	8.6	5	1892	Phippsburg, Me.	Boston, Mass.
81477	K. M. B. C.	Sch.	Wm. H. Davidson	286	272	122.0	32.5	11.2	5	1894	New London, Conn.	Crisfield, Md.
80166		Sch.	William H. Finney	29	28	59.9	20.0	4.6	5	1870	Accomac County, Va.	Baltimore, Md.
20027		Sch.	William H. Gatzmer	25	16	50.0	17.0	4.9	7	1852	Philadelphia, Pa.	Richmond, Va.
80709		Slp.	Wm. H. Hall	15	14	43.0	15.4	4.2	2	1879	Baltimore, Md.	Baltimore, Md.
80225		Sch.	William H. Hutchins	8	8	39.0	12.6	3.2	3	1871	Crisfield, Md.	Do.
26438		Sch.	William H. Jewell	46	44	62.2	21.6	5.5	2	1853	Nyack, N. Y.	Rockland, Me.
81625		Sch.	Wm. H. Killman	19	13	59.0	18.0	4.4	3	1893	Pocomoke City, Md.	Tappahannock, Va.
80981	K. B. N. Q.	Sch.	William H. Maey	2,163	2,003	254.9	43.2	28.3	19	1883	Rockport, Me.	New York, N. Y.
81008		Sch.	Wm. H. Maguire	9	9	49.2	15.0	2.8	1	1883	Somerset County, Md.	Annapolis, Md.
80914		Sch.	Wm. H. Maguire	43	30	59.1	20.6	5.2	2	1882	Oxford, Md.	Alexandria, Va.
80860		Sch.	Wm. H. McGee	25	23	63.3	18.2	4.5	2	1881	Somerset County, Md.	Baltimore, Md.
80423		Sch.	Wm. H. Meekins	73	69	87.0	23.5	6.5	3	1874	Oxford, Md.	Crisfield, Md.
80716		Sch.	Wm. H. Michael	48	36	65.4	21.4	5.7	4	1879	Queen Anne County, Md.	Baltimore, Md.
26443		Slp.	William H. Newman	49	47	51.0	23.5	6.6	2	1855	Brooklyn, N. Y.	New York, N. Y.
80700		Sch.	William H. Oakes	70	67	74.7	21.7	7.5	13	1878	Essex, Mass.	Do.
81516		Sch.	Wm. H. Rider	68	45	80.6	20.6	9.0	14	1895	do.	Gloucester, Mass.
26378		Sch.	William H. Russell	9	9	33.9	12.3	4.4	1	1885	Boston, Mass.	Marblehead, Mass.
81010		Sch.	William H. Saunders	27	25	60.4	25.3	5.5	3	1883	Annapolis, Md.	Annapolis, Md.
80954	K. B. F. M.	Sch.	William H. Smith	2,485	2,343	232.4	43.3	18.5	9	1883	Bath, Me.	Port Townsend, Wash.
81059	K. P. G. F.	Sch.	Wm. H. Smith	606	496	170.4	37.6	12.8	9	1899	Port Blakeley, Wash.	San Francisco, Cal.
81118		Sch.	William H. Starbuck	53	50	75.6	21.0	9.5	4	1886	Tottenville, N. Y.	Newport, R. I.
81315	K. J. D. Q.	Sch.	William H. Sumner	572	489	165.0	35.5	13.0	8	1891	Camden, Me.	New York, N. Y.
80152		Sch.	Wm. H. Taylor	37	28	65.0	21.1	6.1	3	1870	Tobacco Stick, Md.	Crisfield, Md.
80999		Sch.	William H. Thompson	15	15	53.0	16.0	3.5	2	1883	Somerset County, Md.	Richmond, Va.
26972		Sch.	William H. Vickery	25	23	49.6	16.4	5.2	8	1886	do.	Baltimore, Md.
81055		Sch.	William H. Whiting	25	23	59.0	20.0	5.0	3	1884	Pocomoke City, Md.	Crisfield, Md.
81779	K. R. D. H.	Sch.	William H. Yerkes	1,498	1,211	222.0	42.9	19.8	10	1901	Thomaston, Me.	Thomaston, Me.
81570		Slp.	William J. Bryan	8	8	39.5	13.9	3.9	3	1897	Dorchester, N. J.	Bridgeton, N. J.
81573		Sch.	William J. Bryan	14	14	48.5	15.9	1.9	1	1897	Pleasant Mills, N. J.	Somers Point, N. J.
81461		Sch.	William J. Griffith	17	11	59.0	15.6	4.4	2	1892	Oriole, Md.	Cape Charles, Va.
201118	K. T. F. W.	Sch.	William J. Quillin	695	575	176.7	37.4	13.8	6	1904	Bath, Me.	Seaford, Del.
1724		Sch.	William K. Hammond	42	54	74.0	24.6	6.1	4	1868	Staten Island, N. Y.	New York, N. Y.
19956	H. P. L. R.	Sch.	William L. Cregan	556	547	232.0	40.0	10.0	3	1864	New York, N. Y.	New York, N. Y.
208230	L. B. R. S.	Sch.	William L. Donohue	695	652	199.3	32.1	11.7	2	1910	Elkton, Md.	Wilmington, Del.
80336	J. M. B. H.	Sch.	William L. Elkins	241	229	121.4	31.0	8.4	5	1873	Dennisville, N. J.	New York, N. Y.
80223		Sch.	William L. Franklin	123	117	66.5	26.7	7.1	5	1871	Baltimore, Md.	Crisfield, Md.
80553		Sch.	William L. Peck	77	73	80.2	28.2	6.3	5	1867	Cold Spring, N. Y.	New York, N. Y.
81673		Slp.	Wm. L. Webster	6	6	41.5	13.4	3.0	4	1899	Deal Island, Md.	Crisfield, Md.
80626		Sch.	Wm. M. Flitchett	18	17	50.4	12.6	4.1	2	1882	Plankitank, Va.	Tappahannock, Va.
80620		Sch.	Wm. M. Gaffney	74	70	80.4	22.8	7.8	15	1877	Gloucester, Mass.	New York, N. Y.
81083		Sch.	William M. Harned	6	6	28.5	13.4	3.2	1	1885	Patchogue, N. Y.	Do.
80962		Sch.	Wm. M. Powell	69	37	78.5	23.2	6.2	2	1883	Finney, Va.	Baltimore, Md.
81543		Sch.	William M. Ritch	59	50	78.4	22.6	6.0	3	1895	City Island, N. Y.	Bridgeton, Conn.
81106		Slp.	Wm. M. Ward	13	8	40.0	15.2	3.0	2	1886	Urbanna, Va.	Tappahannock, Va.

¹ Formerly schooner Rebecca D.
² Formerly schooner A. J. Williams.

³ Formerly schooner-barge Oceanus.

MERCHANT SAILING VESSELS OF THE UNITED STATES—Continued.

Official No.	Signal letters.	Rig.	Name of vessel.	Gross tonnage.	Net tonnage.	Length.	Breadth.	Depth.	Crew.	When built.	Where built.	Home port (where permanent document issues).
						Feet.	Feet.	Feet.				
26585		Sch.	Wm. P. Boggs.....	35	34	56.0	20.0	5.0	2	1864	Staten Island, N. Y.	Nantucket, Mass.
81792	K. R. G. L.	Shp.	WILLIAM P. FRYE.....	3,374	2,998	332.4	45.4	26.2	31	1901	Bath, Me.	Bath, Me.
80757	J. T. R. G.	Sch.	William P. Hood.....	665	632	158.4	36.4	16.9	6	1890	do	Fall River, Mass.
80235		Sch.	Wm. P. Whyte.....	9	8	43.0	12.8	3.3	6	1872	Crisfield, Md.	Crisfield, Md.
80427	J. P. M. L.	Sch.	William R. Huston.....	548	521	160.0	36.0	16.0	7	1874	Pembroke, Me.	Fall River, Mass.
81235		Slp.	Wm. R. Pritchett.....	8	7	35.6	13.7	3.4	1	1889	Cambridge, Md.	Annapolis, Md.
80911		Sch.	Wm. S. Kirby.....	46	43	71.1	23.4	5.0	2	1882	Pocomoke City, Md.	Norfolk, Va.
81007		Sch.	Wm. S. McMaster.....	22	21	54.0	17.0	4.5	1	1883	Somerset County, Md.	Tappahannock, Va.
80728		Sch.	Wm. S. Miles.....	11	11	47.0	16.3	3.6	6	1879	Crisfield, Md.	Crisfield, Md.
12099		Sch.	William S. Tompkins.....	71	67	78.7	24.3	6.0	4	1850	Milton, Del.	New York, N. Y.
81784		Slp.	Wm. S. White.....	8	8	42.5	14.8	3.4	4	1901	Deals Island, Md.	Crisfield, Md.
81351		Sch.	Wm. T. Banks.....	15	9	57.0	15.7	4.4	7	1891	St. Peters, Md.	Baltimore, Md.
80950	J. W. V. L.	Sch.	William T. Donnell.....	538	482	149.1	34.2	14.6	5	1883	Bath, Me.	Machias, Me.
26580		Sch.	William T. Parker.....	26	25	56.5	16.4	4.0	2	1864	Oceanport, N. J.	Perth Amboy, N. J.
81338	K. J. S. R.	Sch.	William T. Parker.....	178	169	105.0	28.0	7.0	5	1891	Milton, Del.	Philadelphia, Pa.
80074		Sch.	Wm. W. Hackett.....	65	62	77.3	23.0	5.9	4	1860	Dorchester County, Md.	Crisfield, Md.
80161		Sch.	Wm. W. McDaniel.....	38	27	62.2	20.1	6.3	2	1870	Somerset County, Md.	Alexandria, Va.
81825	K. R. T. G.	Sch.	Wm. Thos. Moore.....	291	261	134.3	28.8	10.1	5	1902	Bethel, Del.	Seaford, Del.
81200		Sch.	Wm. Trickett Giles.....	21	15	61.6	17.1	4.6	2	1888	St. Peters Creek, Md.	Cape Charles, Va.
26779		Sch.	William and Albert.....	33	31	58.8	20.8	4.2	1	1861	San Francisco, Cal.	San Francisco, Cal.
81639		Slp.	William and Jessie.....	6	6	40.2	14.5	2.8	2	1898	Hopside, Va.	Tappahannock, Va.
80772		Sch.	William and John.....	73	69	77.6	23.4	5.7	4	1880	Dorchester County, Md.	Crisfield, Md.
81065	K. P. J. M.	*Sch.	Williamsburg.....	319	319	159.6	31.8	9.4	3	1899	Williamsburg, Va.	New York, N. Y.
80150		Slp.	Willie.....	16	15	44.0	16.5	4.2	3	1870	Rockaway, N. Y.	Do.
81404		Sch.	Willie Clarence.....	10	9	51.5	14.4	3.2	2	1892	Orlolo, Md.	Annapolis, Md.
80610		Slp.	Willie Russell.....	13	7	39.0	15.0	4.0	3	1877	Leesburg, N. J.	Bridgeton, N. J.
26763		Sch.	Willie Smith.....	32	30	55.9	17.5	6.4	2	1866	Harpeswell, Me.	Lubec, Me.
80971		Sch.	Willie T.....	5	5	34.1	11.3	3.0	1	1883	Kinnekeet, N. C.	Elizabeth City, N. C.
81238		Sch.	Willie F. Price.....	20	13	54.8	15.0	4.4	2	1889	Somerset County, Md.	Annapolis, Md.
80988		Sch.	Willie F. Thomas.....	25	17	53.0	17.5	5.4	3	1883	Dorchester County, Md.	Baltimore, Md.
81015		Sch.	Willie H. Whitto.....	30	22	65.6	18.5	5.3	3	1883	Solomons Island, Md.	Annapolis, Md.
81062		Slp.	Willie L. Bennett.....	8	8	42.6	14.3	3.4	5	1899	Inverness, Md.	Baltimore, Md.
81555	K. M. V. L.	Sch.	Willie L. Maxwell.....	315	260	131.6	32.7	9.5	5	1896	Franklin, Me.	Calais, Me.
80512	J. Q. W. C.	Sch.	Willie L. Switt.....	100	69	81.9	22.8	8.4	4	1875	Provincetown, Mass.	Bucksport, Me.
81208		Slp.	Willis.....	7	7	42.0	10.8	3.2	1	1889	Smyrna, N. C.	Beaufort, N. C.
81832	K. R. V. D.	Sch.	Willis A. Holden.....	1,188	1,040	210.8	42.2	16.3	12	1902	Ballard, Wash.	Seattle, Wash.
80811		Slp.	Willis B.....	6	5	28.0	12.0	3.0	1	1881	Greenport, N. Y.	Bridgeton, Conn.
105272	J. N. B. L.	Sch.	Willis & Guy.....	199	169	104.0	29.0	8.2	5	1873	Belfast, Me.	Bangor, Me.
81714		Slp.	Willma A. Florence.....	9	6	45.6	14.5	3.2	1	1900	Dreka, Va.	Crisfield, Md.
81072		Slp.	Wilton V.....	5	5	35.0	12.0	2.5	4	1896	St. Peters, Md.	Do.
80945	J. W. T. K.	Sch.	Winchester.....	303	241	128.2	30.3	9.1	6	1882	Bath, Me.	Mount Desert Ferry, Me.
200296		Sch.	Winchester.....	12	7	42.6	15.0	3.1	4	1903	Bay St. Louis, Miss.	Mobile, Ala.
80891		Slp.	Windward.....	6	6	29.0	10.5	3.0	2	1882	Worcester County, Md.	Chincoteague, Va.
95147		Sch.	Windward.....	40	38	64.6	17.5	6.4	1	1872	Bath, Me.	Deer Isle, Me.
204325	K. W. F. S.	Ywl. y.	WINDWARD.....	63	63	79.3	19.5	8.7	6	1907	New York, N. Y.	New York, N. Y.
80883		Sch.	Winfield.....	12	11	38.6	14.0	3.5	7	1882	Key West, Fla.	Tampa, Fla.
80847	J. V. N. K.	Sch.	Wing and Wing.....	141	134	104.0	30.0	8.2	2	1881	San Francisco, Cal.	San Francisco, Cal.
81504		Cat.	Winged Arrow.....	5	5	23.6	11.0	3.0	1	1895	Osterville, Mass.	Barnstable, Mass.
81648		Sch.	Winfred.....	11	8	40.0	13.8	3.6	3	1899	Bon Secour, Ala.	Brashear, La.
81691	K. P. V. N.	Sch. y.	Winnehago.....	17	14	52.0	14.0	6.0	2	1900	North Haven, Me.	Boston, Mass.
81300	K. H. R. Q.	Sch.	Winnegance.....	257	213	126.7	30.4	8.2	5	1890	Phippsburg, Me.	Lubec, Me.
81173		Sch.	Winnie Davis.....	23	14	58.0	19.6	4.0	3	1887	Handsboro, Miss.	Gulfport, Miss.
81069		Slp.	Winnie A. Small.....	25	23	53.5	17.6	3.0	2	1885	Alna, Me.	Bath, Me.
81060		Sch.	Winnie H. Windsor.....	26	25	63.1	17.2	5.2	2	1884	Solomons Island, Md.	Annapolis, Md.
81657	K. P. G. B.	Sch.	Winslow.....	566	496	170.4	37.6	12.8	10	1899	Port Blakeley, Wash.	San Francisco, Cal.
80629		Slp.	Winslow.....	19	18	41.0	15.5	5.5	0	1876	Brooklyn, N. Y.	New York, N. Y.
203966	K. V. W. R.	Slp. y.	Winsome.....	49	30	67.8	16.8	10.3	10	1907	Bristol, R. I.	Do.
207103		Ywl. y.	Winsome.....	32	32	42.8	13.0	7.1	3	1909	Terminal Island, Cal.	Los Angeles, Cal.
81611	K. N. M. G.	*Sch.	Wintthrop.....	841	742	184.2	35.2	16.2	2	1898	Bath, Me.	Fall River, Mass.
81859		Slp. y.	Witchcraft II.....	19	15	48.2	13.0	7.0	2	1903	Boston, Mass.	Boston, Mass.
80299		Sch.	Witch of the Bay.....	22	21	44.5	20.0	3.5	1	1870	San Francisco, Cal.	San Francisco, Cal.
81374		Sch.	Witch of the Wave.....	18	17	44.3	16.0	4.7	1	1892	Wallsville, Tex.	Galveston, Tex.
26905		Sch.	Wonder.....	49	46	62.5	23.0	5.1	2	1868	San Francisco, Cal.	San Francisco, Cal.
81736		Slp.	Wonder.....	6	6	40.0	10.9	3.2	0	1900	Warren, Me.	Thomaston, Me.
81818		Cat.	Wonona.....	6	6	25.0	10.0	3.0	1	1902	Osterville, Mass.	Nantucket, Mass.
86972	K. B. M. C.	Sch.	Woodbury M. Snow.....	107	102	73.4	21.4	7.5	4	1893	Rockland, Me.	Rockland, Me.
26622		Sch.	Wood Duck.....	18	10	46.7	15.8	4.8	5	1840	Philadelphia, Pa.	Bridgeton, N. J.
80652	J. V. N. T.	Sch.	Woodward Abrahams.....	744	676	167.0	35.0	16.1	7	1881	Waldoboro, Me.	New York, N. Y.
201064	K. T. N. H.	*Sch.	Worcester.....	625	594	200.0	30.1	12.6	2	1904	Elkton, Md.	Baltimore, Md.
81634		Slp.	Worth Bagley.....	16	9	41.6	11.3	2.7	1	1898	Moorhead City, N. C.	Newbern, N. C.
80335		Sch.	Wren.....	16	9	47.2	16.7	3.6	2	1873	Bayou LaCombe, La.	New Orleans, La.
80902	J. V. D. M.	Bkn.	Wrestler.....	470	409	148.5	34.9	13.3	10	1880	Port Ludlow, Wash.	San Francisco, Cal.
20630		Sch.	Wyandotte.....	21	12	54.6	18.2	3.6	4	1904	Biloxi, Miss.	New Orleans, La.
207010	L. B. H. G.	Sch.	Wyoming.....	3,730	3,036	329.5	50.1	30.4	12	1909	Bath, Me.	Bath, Me.
28120		Slp. y.	Wyvern.....	18	17	52.0	12.9	8.0	3	1887	South Boston, Mass.	Boston, Mass.

¹ Formerly schooner James R. Mitchell.

² Formerly schooner A. W. Ellis.

³ Formerly schooner William F. Collins.

⁴ Formerly schooner-yacht Haze.

⁵ Formerly barkentine Wrestler.

⁶ Formerly Nicaraguan barkentine Wrestler.

⁷ Formerly cutter-yacht Zigeuner.

[†] Composite.

MERCHANT SAILING VESSELS OF THE UNITED STATES—Continued.

Official No.	Signal letters.	Rig.	Name of vessel.	Gross tonnage.	Net tonnage.	Length.	Breadth.	Depth.	Crew.	When built.	Where built.	Home port (where permanent document issues).
X.												
27012		*Sch.	X 10 U S	23	22	Feet. 44.0	Feet. 15.7	Feet. 4.0	2	1888	South Haven, Mich.	Grand Haven, Mich.
27019	K. M. W. L.	Slp. y.	Xara	17	17	41.4	13.6	8.1	2	1888	South Boston, Mass.	Newark, N. J.
27024		Sch.	X Ray	11	6	39.5	14.0	3.2	3	1901	Biloxi, Miss.	New Orleans, La.
Y.												
27657		Slp.	Yacht	13	7	46.0	15.6	3.6	1	1893	Cambridge, Md.	Cape Charles, Va.
27683		Sch.	Yakima	108	71	96.6	24.5	10.4	17	1902	Essex, Mass.	Gloucester, Mass.
27534		Slp.	Yankee	16	15	40.0	14.0	5.0	2	1852	Westbrook, Conn.	Norfolk, Va.
27676		Slp. y.	Yankee	74	66	81.6	19.4	14.2	10	1900	Bristol, R. I.	New York, N. Y.
27557		Slp.	Yankee Girl	87	83	80.8	25.6	6.8	5	1866	Harpwell, Me.	Vinalhaven, Me.
27607		Slp.	Yankee Star	29	22	57.5	18.7	3.7	1	1896	Alna, Me.	Wiscasset, Me.
115644	J. T. G. K.	*Sch.	Yemassee	1,257	1,257	238.4	38.0	20.4	2	1879	Philadelphia, Pa.	Philadelphia, Pa.
27619		Slp.	Ycoman	12	11	34.2	14.4	3.9	1	1879	Jonesport, Me.	Machias, Me.
27681		Slp.	Ynesperado	7	6	27.8	9.3	5.6	2	1901	Mayaguez, P. R.	San Juan, P. R.
27620		Slp.	Yolande	9	9	30.4	12.3	5.0	1	1886	Boothbay, Me.	Boothbay, Me.
27546		Sch.	Young America	23	22	51.5	15.3	3.7	1	1859	San Francisco, Cal.	San Francisco, Cal.
27634		Slp.	Young Undine	6	5	30.6	12.1	3.5	2	1888	Johns Island, S. C.	Charleston, S. C.
27680		Sch.	Ysabela	36	34	59.0	16.0	5.0	5	1881	Vega Baja, P. R.	San Juan, P. R.
Z.												
28096		Sch.	Z. E. Layton	56	54	79.0	23.5	5.3	3	1881	Madison, Md.	Crisfield, Md.
28094	J. T. S. K.	Sch.	Zaccheus Sherman	767	635	171.5	38.5	17.2	7	1880	Bath, Me.	New Haven, Conn.
200770	K. S. W. V.	Sch. y.	Zahra	43	38	64.3	17.5	6.9	3	1904	Boston, Mass.	Boston, Mass.
28106		Slp.	Zaida	6	6	27.0	12.8	3.3	1	1861	Norwalk, Conn.	Perth Amboy, N. J.
203809		Slp.	Zalla M	10	8	32.5	14.5	3.4	2	1906	Bethesda, Ga.	Savannah, Ga.
28110	K. D. V. W.	Sch.	Zampa	385	322	145.7	36.0	10.4	7	1887	Port Madison, Wash.	San Francisco, Cal.
28100		Sch.	Zareta	9	9	51.8	11.6	3.8	5	1882	Dames Quarter, Md.	Baltimore, Md.
205718		Slp.	Zella	13	9	49.3	17.0	3.4	6	1908	Deals Island, Md.	Crisfield, Md.
28097		Sch.	Zema	8	8	51.7	11.8	3.0	2	1881	Oxford, Md.	Camden, N. J.
207859		Sch.	Zenia	29	19	56.5	19.2	4.4	4	1910	Biloxi, Miss.	Gulfport, Miss.
28075		Sch.	Zenie	14	13	46.0	13.0	4.0	2	1872	Norwalk, Conn.	Bridgeport, Conn.
28143		Sch.	Zenith	26	20	54.6	15.2	6.0	3	1900	Bandon, Oreg.	St. Michael, Alaska.
28079		Slp.	Zephyr	13	12	39.0	16.2	4.1	2	1873	Mathews County, Va.	Norfolk, Va.
28005		Sch.	Zingara	9	9	43.8	16.3	4.0	6	1852	Anne Arundel County, Md.	Baltimore, Md.
28141		Slp.	Zola	7	7	39.5	13.9	3.4	4	1899	Fairmount, Md.	Crisfield, Md.
201485		Sch.	Zora S.	7	7	32.3	10.8	3.0	1	1904	Port Orchard, Wash.	Port Townsend, Wash.
208096		Sch.	Zora and Anna	86	73	83.8	23.8	6.3	4	1910	Sharptown, Md.	Crisfield, Md.
28147	K. R. D. N.	Sch. y.	Zuhrah	50	42	68.2	19.2	8.2	4	1901	South Boston, Mass.	New York, N. Y.

¹ Formerly steamer Santo Domingo.

^{*} Formerly Spanish schooner Ysabela.

PART II.

—
ALPHABETICAL LIST

OF

MERCHANT STEAM VESSELS OF THE UNITED STATES.

—
1912.

ALPHABETICAL LIST

OF

MERCHANT STEAM VESSELS OF THE UNITED STATES.

(Steel vessels in SMALL CAPITALS, iron vessels in *italics*.)

ABBREVIATIONS:

Ga. s. = gas screw.
Ga. p. = gas side-wheel.
*Ga. p. = gas stern-wheel.
St. s. = steam screw.

St. p. = steam side-wheel.
*St. p. = steam stern-wheel.
St. c. = steam catamaran.
El. s. = electric screw.

y. = yacht.
⊙ = equipped with wireless apparatus.

Abbreviations for service column.—Pas, passenger; Frt., freight; Tow., towing; Fer., ferry; Cbl., cable; Cnl., canal; Ctl., cattle; Drg., dredge; Elr., elevator; Frb., fire boat; Fsh., fishing; Lgt., lighter; Masc., miscellaneous; Oys., oyster; Pld., pile driver; Plt., pilot boat; Pol., police boat; Prs., prospecting; Ten., tender; Wat., water boat; Whl., whaling; Wrk., wrecking; Yct., yacht.

"Rebuilt," followed by year, indicates that year of building is unknown.

Official No.	Signal letters.	Rig.	Name of vessel.	Gross tonnage.	Net tonnage.	Length.	Breadth.	Depth.	Service.	Crew.	Indicated horsepower.	When built.	Where built.	Home port (where permanent document issues).
A.														
204340		St. s.	A.	26	17	<i>Feet.</i> 53.0	<i>Feet.</i> 11.6	<i>Feet.</i> 6.0	Pas.	2	100	1907	New York, N. Y.	New York, N. Y.
201921		St. o.	A. BALDWIN	199	199	127.0	58.9	7.5	Fer.	11	280	1905	Jeffersonville, Ind.	New Orleans, La.
200821		Ga. s.	A. Booth	14	10	50.7	11.7	3.3	Frt.	1		1904	Astoria, Ore.	Astoria, Ore.
207111		St. s.	A. FISHER	58	39	68.2	16.2	8.9	Fsh.	5	275	1909	Ferrysburg, Mich.	Grand Haven, Mich.
107480		St. s.	A. Foster	93	85	79.5	24.0	5.5	Frt.	3		1890	Fremont, Ohio	Sandusky, Ohio.
106584		Ga. s.	A. Gillis	11	7	53.6	14.4	3.5	Frt.	1		1888	Somerset County, Md.	Crisfield, Md.
208949		Ga. s.	A. Lincoln	15	14	38.4	12.2	5.5	Fsh.	2	27	1911	Ketchikan, Alaska	Ketchikan, Alaska.
106710		St. s.	A. McVittie	2,046	1,552	240.0	42.0	23.4	Frt.	18	800	1890	Detroit, Mich.	Ogdensburg, N. Y.
204243		*Ga. p.	A. I.	14	6	60.4	13.7	3.0	Tow.	3		1907	Houma, La.	Brashear, La.
106781		Ga. s.	A. Raamussen	9	8	58.0	15.8	2.4	Msc.	6		1890	Tilghmans Island, Md.	Newport News, Va.
203698		*Ga. p.	A. W.	7	7	36.0	9.0	2.0	Pas.	1		1906	Paducah, Ky.	Paducah, Ky.
106652		St. p.	A. Wehrle, jr.	421	291	148.2	26.5	9.0	Pas.	14	385	1889	Sandusky, Ohio	Sandusky, Ohio.
206255		Ga. s.	A. Woodall	92	65	97.6	22.8	6.5	Frt.	5	85	1903	Cambridge, Md.	Baltimore, Md.
207074		St. s.	A. A. AUGUSTUS	6,390	4,869	504.0	54.0	30.0	Frt.	20	1,760	1909	Lorain, Ohio	Cleveland, Ohio.
105938		St. s.	A. A. Bellinger	14	7	43.6	12.2	6.0	Tow.	1		1880	Buffalo, N. Y.	Buffalo, N. Y.
203531		Ga. s.	A. A. Low	12	10	40.2	9.3	3.9	Msc.	1		1903	College Point, N. Y.	New York, N. Y.
201761		Ga. s.	A. B. C.	19	8	59.0	17.0	2.7	Oys.	1		1904	Lockport, La.	Brashear, La.
209623		St. s.	A. B. Carpenter	141	82	97.8	23.8	9.0	Fsh.	6	250	1912	Winslow, Wash.	Pt. Townsend, Wash.
163811		Ga. s.	A. B. Clark	33	26	50.1	20.3	4.0	Frt.	2		1909	Bristol, Me.	Waldoboro, Me.
107037		St. s.	A. B. Covington	56	31	63.6	17.4	7.2	Tow.	4		1893	Washington, N. C.	Norfolk, Va.
103994		St. s.	A. C. Adams	41	20	62.8	16.0	9.0	Tow.	5		1881	Buffalo, N. Y.	Dukuth, Minn.
107294		St. s.	A. C. Brown	22	15	48.0	15.5	5.2	Pas.	2		1897	Tottenville, N. Y.	New York, N. Y.
107541		Ga. s.	A. C. D.	14	13	39.4	14.0	3.7	Oys.	3	16	1900	South Boston, Mass.	Providence, R. I.
205393		Ga. s.	A. C. Frazier	30	19	49.3	17.6	5.4	Oys.	2	60	1908	Port Jefferson, N. Y.	New York, N. Y.
106411		*St. p.	A. C. Freese	205	175	119.0	27.5	4.5	Frt.	19	200	1886	San Francisco, Cal.	San Francisco, Cal.
106474		Ga. s.	A. C. Pierce	30	27	54.0	15.5	5.2	Frt.	2		1887	Sebewaing, Mich.	Grand Haven, Mich.
106518		St. s.	A. C. Rose	150	75	100.0	22.0	9.6	Tow.	17	380	1888	Philadelphia, Pa.	Baltimore, Md.
106469		St. s.	A. C. Sumner	68	34	78.5	19.0	7.8	Tow.	4		1874	Brooklyn, N. Y.	New York, N. Y.
200187		Ga. s.	A. C. Tresselt	12	12	37.0	14.0	4.0	Pas.	1		1905	Atlantic City, N. J.	Somers Point, N. J.
200181	K. S. P. V.	St. s.	A. D. DAVIDSON	1,640	987	241.0	41.1	18.8	Pas.	25	650	1903	Wyandotte, Mich.	Duluth, Minn.
107119		Ga. s.	A. D. Smith	12	8	31.6	9.6	3.2	Tow.	2		1894	Koy West, Fla.	Key West, Fla.
204733		*St. p.	A. E. Chappell	122	122	116.9	24.8	5.4	Frt.	9		1907	Macon, Ga.	Brunswick, Ga.
206534		*Ga. p.	A. E. Kenney	12	10	66.0	9.6	2.0	Frt.	2	12	1909	Grantsville, W. Va.	Wheeling, W. Va.
205126		St. s.	A. E. NETTLETON	6,285	5,006	525.0	55.3	32.0	Frt.	22	1,800	1908	Wyandotte, Mich.	Oswego, N. Y.
107778		St. s.	A. E. STEWART	3,943	3,049	356.0	50.0	28.0	Frt.	21	1,800	1902	West Bay City, Mich.	Detroit, Mich.
107816		Ga. s.	A. E. Vreeland	21	12	43.0	15.9	4.4	Oys.	2		1902	Stratford, Conn.	Patchogue, N. Y.
105786		St. p.	A. F. Beach	173	120	88.0	43.0	9.2	Fer.	5	200	1878	Athens, N. Y.	Albany, N. Y.
1853		St. s.	A. F. Kappella	22	11	55.0	13.0	4.9	Tow.	5		1868	Philadelphia, Pa.	Bath, Me.
157374		St. s.	A. F. Morrell	31	15	54.6	13.9	5.5	Oys.	4		1893	South Norwalk, Conn.	New York, N. Y.
203303		St. s.	A. G. Bigelow	40	27	74.0	20.4	6.0	Tow.	6		1906	Scranton, Mass.	Cedar Keys, Fla.
107738		St. s.	A. G. BROWER	3,582	2,778	346.0	48.2	24.0	Pas.	21	539	1902	Chicago, Ill.	Oswego, N. Y.
106645		St. s.	A. G. Lindsay	1,085	587	196.0	37.6	14.4	Pas.	21	470	1889	Detroit, Mich.	Pt. Townsend, Wash.
209585		St. s.	A. G. Prentiss	46	25	68.8	17.2	7.3	Pas.	3	150	1912	Kennebunk, Me.	Saco, Me.
107798		St. s.	A. H. Payson	153	93	109.5	24.0	12.0	Tow.	6	800	1902	Oakland, Cal.	San Francisco, Cal.
107248		St. s.	A. J. Beardsley	96	60	80.9	18.0	8.5	Tow.	2		1896	Bridgeport, Conn.	Paducah, Ky.
105172		St. s.	A. J. Hoole	21	12	49.7	12.2	6.0	Tow.	2		1872	Buffalo, N. Y.	Perth Amboy, N. J.
107518		*St. p.	A. J. Johnson	57	35	72.2	21.4	3.5	Pas.	11		1899	Clearrun, N. C.	Wilmington, N. C.
210143		Ga. p.	A. J. McIntosh	78	65	55.1	16.4	5.9	Frt.	3	100	1912	Bayonne, N. J.	Baltimore, Md.
201760		*St. p.	A. J. Whitney	72	72	89.8	18.0	3.2	Pas.	8		1905	Rock Island, Ill.	Dubuque, Iowa.
106847		St. s.	A. M. Bramell	34	17	55.2	15.0	6.0	Tow.	3		1892	Bordentown, N. J.	Philadelphia, Pa.
207504		St. s.	A. M. BYERS	6,304	4,841	504.0	54.0	30.0	Frt.	22	1,760	1910	Cleveland, Ohio	Duluth, Minn.

†Formerly st. s. Dexter K. Cole.

MERCHANT STEAM VESSELS OF THE UNITED STATES—Continued.

Official No.	Signal letters.	Rig.	Name of vessel.	Gross tonnage.	Net tonnage.	Length.	Breadth.	Depth.	Service.	Crew.	Indicated horsepower.	When built.	Where built.	Home port (where permanent document issues).	
						Feet.	Feet.	Feet.							
107836		St. c.	A. M. HALLIDAY	207	207	121.0	59.0	7.7	For.	9	450	1903	Jeffersonville, Ind	New Orleans, La.	
105230		St. s.	A. M. Hathaway	217	108	146.4	18.6	10.8	Fsh.	24		1873	Fall River, Mass	Greenport, N. Y.	
208599		Ga. s.	A. M. P.	33	16	56.4	13.4	6.6	Pas.	1	36	1911	Detroit, Mich.	Detroit, Mich.	
203714		St. s.	A. M. SCOTT	168	108	150.9	28.0	5.8	Tow.	11		1906	Charleston, W. Va.	Kansas City, Mo.	
209565	L. C. H. K.	St. s.	A. M. Simpson	774	465	193.0	42.5	13.6	Frt.	21	600	1911	North Bend, Ore.	San Francisco, Cal.	
105021		St. s.	A. M. Smith	37	18	69.4	16.5	6.4	Tow.	5		1871	Philadelphia, Pa.	Hartford, Conn.	
106322		Ga. s.	A. M. Smith	14	13	49.0	15.5	3.4	Frt.	2		1884	Northport, N. Y.	Patchogue, N. Y.	
127391		St. s.	A. M. STEWART	49	34	56.4	15.0	8.7	For.	2		1899	Buffalo, N. Y.	New York, N. Y.	
208902		*Ga. p.	A. O. D.	10	8	45.2	12.0	2.5	Tow.	1	8	1903	Sistersville, W. Va.	Wheeling, W. Va.	
106889		Ga. s.	A. P. GORMAN	12	7	52.5	14.3	3.8	Oys.	6		1891	St. Peters, Md.	Tappahannock, Va.	
106414		Ga. s.	A. P. Parkhurst	12	12	40.5	13.0	4.5	Fsh.	3		1886	Gloucester, Mass.	Portland, Me.	
203726		*St. p.	A. R. Budd	149	149	145.2	26.7	5.2	Tow.	12		1906	Marietta, Ohio	Pittsburgh, Pa.	
106071		St. s.	A. R. Colborn	251	154	129.9	27.7	9.5	Frt.	5	240	1882	Saugatuck, Mich.	Port Huron, Mich.	
107650		St. p.	A. R. Heath	48	42	73.0	18.4	4.1	Pas.	6		1901	do.	Grand Haven, Mich.	
208452		Ga. s.	A. S. Dames	6	5	29.2	12.3	2.9	Fsh.	1	12	1911	Patchogue, N. Y.	Patchogue, N. Y.	
1930		Ga. s.	A. T. Haynes	31	24	49.0	18.0	5.0	Frt.	1		1869	Tremont, Me.	Lubec, Me.	
105145		St. s.	A. T. Serrell	49	24	76.0	17.4	8.3	Fsh.	17		1871	Bordentown, N. J.	Newport, R. I.	
106025		St. s.	A. W. Colton	92	48	81.0	18.0	10.0	Tow.	5		1881	Buffalo, N. Y.	Duluth, Minn.	
209271		St. s.	A. W. Luebke	52	35	61.7	15.0	8.1	Fsh.	6	60	1911	Sturgeon Bay, Wis.	Wilwaukee, Wis.	
106377		Ga. s.	A. W. Riark	15	7	56.3	14.5	3.7	Msc.	1		1885	Madison, Md.	Newport News, Va.	
201133		St. s.	A. W. Smith	64	44	79.4	18.6	8.0	Tow.	5		1904	Athens, N. Y.	New York, N. Y.	
107339		St. s.	A. W. Sterrett	204	139	99.8	21.2	8.7	Frt.	12	75	1898	Seattle, Wash.	Tacoma, Wash.	
105989		Ga. s.	A. W. Walling	10	9	34.0	13.0	3.0		1		1881	Keyport, N. J.	New York, N. Y.	
107409		St. s.	A. A. C. Tessler	30	15	58.7	13.9	7.4	Fsh.	6		1898	Milwaukee, Wis.	Milwaukee, Wis.	
106204		Ga. s.	A. and W. Manoe	11	7	34.0	15.1	3.9	Msc.	1		1883	Tottenville, N. Y.	New York, N. Y.	
107396		St. y.	Abblcarll	58	34	86.0	15.5	7.5	Yct.	5		1898	Fall River, Mass.	Fall River, Mass.	
201076		Ga. s.	Abble	15	9	53.0	12.8	5.5	Frt.	2		1904	Roque Bluff, Me.	Eastport, Me.	
205922		Ga. y.	Abble IV	21	18	50.1	12.0	7.2	Yct.	2	25	1908	Stamford, Conn.	New York, N. Y.	
106064		St. s.	Abbott Coffin	68	34	67.0	22.8	5.5	Frt.	4		1882	East Boston, Mass.	Gloucester, Mass.	
106139		Ga. s.	Abenwill	12	10	34.5	15.0	3.9	Pas.	1		1882	City Island, N. Y.	New York, N. Y.	
107593	K. P. F. D.	St. s.	Aberdeen	499	394	169.8	34.2	11.8	Pas.	17	425	1899	Aberdeen, Wash.	San Francisco, Cal.	
203443		Ga. s.	Aberdeen	14	9	50.6	13.8	3.0	Pas.	1		1906	Hoquiam, Wash.	Pt. Townsend, Wash.	
209852	L. C. J. S.	St. s.	ABERDEEN	116	59	88.0	19.0	11.5	Fsh.	10	370	1912	Seattle, Wash.	Seattle, Wash.	
204588		St. s.	ABNER C. HARDING	98	34	74.0	20.0	11.6	Tow.	7	1,000	1907	Chicago, Ill.	Duluth, Minn.	
202876		St. s.	ABRAHAM STEARN	6,657	5,140	525.0	55.0	31.0	Frt.	20	1,760	1906	Superior, Wis.	Cleveland, Ohio.	
105946		St. s.	Abram P. Skidmore	73	36	81.0	18.4	8.3	Tow.	8		1880	Kingston, N. Y.	New York, N. Y.	
1273		Ga. s.	Abram S. Bird	14	9	39.2	13.9	4.3	Frt.	1		1849	Great Egg Harbor, N. J.	Norfolk, Va.	
200103		St. s.	ABRAM S. HEWITT	223	151	110.0	24.4	12.6	Frt.	12	520	1903	Camden, N. J.	New York, N. Y.	
105235	J. M. B. P.	St. s.	Acapulco	2,572	1,759	290.0	40.0	20.0	Pas.	65	1,750	1873	Wilmingon, Del.	Do.	
201223		Ga. s.	Accomac	13	9	46.2	10.0	2.2	Oys.	2		1904	Greenbackville, Va.	Chincoteague, Va.	
105696		St. p.	Accomack	434	374	136.8	25.5	8.3	Pas.	12	240	1877	Brooklyn, N. Y.	New York, N. Y.	
200766		Ga. s.	Acella	32	14	50.5	13.3	2.4	Pas.	3	14	1903	Tampa, Fla.	Tampa, Fla.	
106843		St. s.	Acme	128	103	94.0	17.5	8.7	Cnl.	5	75	1891	Lockport, N. Y.	New York, N. Y.	
107622	K. Q. P. F.	St. s.	Acme	416	269	154.0	34.0	11.5	Frt.	19	400	1901	Alameda, Cal.	San Francisco, Cal.	
208183		*Ga. p.	Acme	7	6	60.0	8.0	1.8	Tow.	1	8	1910	Grantsville, W. Va.	Wheeling, W. Va.	
202896		*St. p.	Acorn	60	60	80.0	20.0	4.0	Pas.	4		1905	Davenport, Iowa	Rock Island, Ill.	
209322		*Ga. p.	Acorn	13	10	74.0	13.8	1.5	Tow.	2	50	1911	Sistersville, W. Va.	Wheeling, W. Va.	
105058		Ga. s.	Active	6	5	35.0	13.5	3.4	Frt.	1		1871	Norwalk, Conn.	Norfolk, Va.	
105519		Ga. s.	Active	25	24	50.0	16.5	5.0	Frt.	2		1875	Keyport, N. J.	Bridgeport, Conn.	
105922		St. s.	Active	28	14	57.9	15.9	6.8	Tow.	4		1880	Boston, Mass.	Boston, Mass.	
105944		Ga. s.	Active	9	8	34.4	13.2	4.8	Fsh.	2		1880	New Shoreham, R. I.	Newport, R. I.	
106490		St. s.	Active	73	41	90.6	16.0	7.0	Fsh.	6		1887	New Gretna, N. J.	Tappahannock, Va.	
106586		St. s.	Active	77	58	64.8	16.8	5.7	Fsh.	6		1888	Port Jefferson, N. Y.	Cold Spring, N. Y.	
106912		St. s.	Active	60	30	69.0	18.0	8.5	Tow.	6		1892	Philadelphia, Pa.	Philadelphia, Pa.	
107172		Ga. s.	Active	22	19	49.6	14.6	4.6	Oys.	5	20	1895	East Providence, R. I.	Providence, R. I.	
107179		Ga. s.	Active	14	14	41.4	14.6	5.6	Fsh.	2		1895	Essex, Mass.	Provincetown, Mass.	
107448		St. s.	Active	57	34	73.8	18.1	7.5	Tow.	6		1899	Tacoma, Wash.	Seattle, Wash.	
205975		Ga. s.	Active	39	26	58.0	15.6	6.1	Fsh.	8		20	1909	do.	Tacoma, Wash.
208672		Ga. s.	Active	14	12	40.6	11.0	3.8	Fsh.	1		20	1911	Kasaan, Alaska	Ketchikan, Alaska.
209073		Ga. s.	Active	8	7	30.0	8.6	2.9	Fsh.	3	8	1900	Grand Haven, Mich.	Milwaukee, Wis.	
209089		Ga. s.	Active	8	7	30.2	9.2	2.8	Fsh.	3	18	1905	Jackson Harbor, Wis.	Do.	
204259		St. y.	Actus	99	57	107.7	15.0	8.9	Yct.	11	1,050	1907	Boston, Mass.	Philadelphia, Pa.	
107583		St. s.	Ada	35	23	54.7	16.0	7.1	Tow.	3		1900	Madison, Md.	Baltimore, Md.	
206198		Ga. s.	Ada	13	9	41.0	11.0	3.4	Tow.	1	20	1909	Jacksonville, Fla.	Jacksonville, Fla.	
206535		*Ga. p.	Ada	8	8	40.5	8.0	3.0	Pas.	1	5	1909	High Bridge, Ky.	Cincinnati, Ohio.	
1324		Ga. s.	Ada Adelia	18	17	48.0	16.7	4.5	Frt.	2		1866	Eastport, Me.	Eastport, Me.	
105601		Ga. s.	Ada Bell	17	14	38.7	15.4	6.0	Fsh.	2		1876	Noank, Conn.	Stonington, Conn.	
203694		*Ga. p.	Ada Bell	50	50	100.2	24.0	3.1	Pas.	4		1906	Mules Head Landing, S. Dak.	Sioux City, Iowa.	
209760		Ga. y.	ADA E.	28	19	62.4	13.0	3.9	Yct.	3	60	1912	New York, N. Y.	New York, N. Y.	
206008		Ga. s.	Ada Groah	5	5	25.3	7.8	7.2	Pas.	1	7	1911	Creswell, N. C.	Elizabeth City, N. C.	
107600		Ga. s.	Ada May	0	0	23.9	10.4	5.6	Fsh.	2		1901	Bremen, Me.	Portland, Me.	
201157		Ga. s.	Ada May	14	11	39.9	13.9	6.7	Frt.	2		1904	Eastport, Me.	Eastport, Me.	
201656		Ga. s.	Ada May	8	8	32.0	12.5	3.5	Pas.	1		1904	Port Republic, N. J.	Somers Point, N. J.	
201992		Ga. s.	Ada May	10	5	36.5	8.0	2.0	Pas.	1	12	1905	St. Petersburg, Fla.	Key West, Fla.	
208221		*Ga. p.	Ada No. 2	6	6	51.3	8.0	2.4	Frt.	1	12	1905	Portland, Ohio.	Cincinnati, Ohio.	

1 Formerly st. s. C. Persons Sons.

2 Formerly st. s. Anna E. Fay.

3 Formerly st. y. Halaawa.

MERCHANT STEAM VESSELS OF THE UNITED STATES—Continued.

Official No.	Signal letters.	Rtg.	Name of vessel.	Gross tonnage.	Net tonnage.	Length.	Breadth.	Depth.	Services.	Crew.	Indicated horsepower.	When built.	Where built.	Home port (where permanent document issues).
						<i>Feet.</i>	<i>Feet.</i>	<i>Feet.</i>						
106110		Ga. s.	Ada Velma	18	13	43.4	15.4	4.6	Oys.	2	1882	Northport, N. Y.	Newport, R. I.
106596		Ga. s.	Ada C. Shull	34	21	67.0	21.0	5.8	Oys.	3	1883	Solomons Island, Md.	New Haven, Conn.
106335		Ga. s.	Adalalde T.	9	8	34.4	13.2	3.8	Fsh.	2	1885	Greenport, N. Y.	Greenport, N. Y.
201958		Ga. s.	Adaline	5	5	35.2	11.2	3.1	McC.	2	1905	Crisfield, Md.	Key West, Fla.
200313		*St. p.	Adam Given	48	48	71.0	20.0	4.0	Tow.	5	1900	Sloux City, Iowa	St. Joseph, Mo.
205239		St. s.	ADAM E. CORNELIUS	4,900	3,736	420.0	52.0	24.0	Frt.	21	1,800	1908	St. Clair, Mich.	Buffalo, N. Y.
106832		St. s.	Adamant	141	112	92.2	17.4	9.7	Frt.	3	75	1891	Lockport, N. Y.	Albany, N. Y.
107106		St. s.	Adamant Plaster	24	16	52.8	15.9	4.2	Frt.	2	1894	New Haven, Conn.	New Haven, Conn.
205221		Ga. s.	Adda B.	8	8	28.0	11.4	2.4	Pas.	2	10	1908	Cape May Court House, N. J.	Somers Point, N. J.
107114		Ga. s.	Addle	5	5	23.8	11.7	3.5	Fsh.	1	1894	New Bedford, Mass.	Hyannis, Mass.
204275		Ga. s.	Addle	6	6	23.9	11.2	4.2	Fsh.	1	1907	Osterville, Mass.	Chatham, Mass.
204687		*Ga. p.	Addle	13	13	40.0	11.0	2.2	Frt.	2	1907	Evansville, Ind.	Paducah, Ky.
207681		Ga. s.	Addle	7	6	34.9	12.5	4.0	Pas.	2	10	1904	Georgetown, S. C.	Georgetown, S. C.
107057		Ga. s.	Addle G.	8	7	29.2	12.3	4.8	Fsh.	1	1893	Southport, Me.	Damariscotta, Me.
205162		*Ga. p.	Addle Lester	15	10	41.2	13.1	2.1	Frt.	1	14	1908	Newport, Ark.	Memphis, Tenn.
106419		St. s.	Addle Richardson	14	10	45.1	11.7	3.8	Tow.	1	1896	Monmouth Beach, N. J.	New York, N. Y.
106356		St. s.	Addie V.	21	11	57.7	14.5	5.8	Oys.	3	1885	Bayville, N. Y.	Bridgeport, Conn.
204732		Ga. s.	Addie V.	7	5	27.1	8.0	2.8	Pas.	0	1907	Aberdeen, Wash.	Pt. Townsend, Wash.
107755		St. s.	Addie Wade	98	67	80.4	20.4	7.0	Frt.	5	1902	Saugatuck, Mich.	Milwaukee, Wis.
105823		Ga. s.	Addle and Hattie	20	19	49.7	14.8	5.7	Frt.	2	1878	Bath, Me.	Boston, Mass.
205624		St. s.	Addle L. Lowndes	131	89	88.4	26.5	9.1	Oys.	6	150	1908	Tottenville, N. Y.	Bridgeport, Conn.
207618		*Ga. p.	Addo City	7	7	51.0	8.5	2.9	Pas.	2	15	1910	Polsgrove, Ky.	Louisville, Ky.
202589		Ga. s.	Adel	8	6	35.2	8.4	2.0	Pas.	1	1905	Marshfield, Oreg.	Coos Bay, Oreg.
106491		Ga. y.	Adela	23	15	62.2	12.0	4.1	Yct.	2	1887	Newburyport, Mass.	Philadelphia, Pa.
6822		St. s.	Adelaide	184	125	117.6	18.6	9.2	Fsh.	28	300	1874	Noank, Conn.	Tappanhook, Va.
25990		St. s.	Adelaide	61	30	71.0	18.0	7.0	Tow.	4	1864	Bordentown, N. J.	New York, N. Y.
75820		St. p.	Adelaide	355	212	140.2	44.2	9.7	Pas.	7	485	1875	Greenpoint, N. Y.	Camden, N. J.
107559		Ga. s.	Adelaide	14	12	45.6	12.0	4.0	Tow.	3	1900	Paulboro, N. J.	Washington, D. C.
203061		Ga. s.	Adelbert Crockett	9	5	32.5	12.0	6.0	Fah.	1	1906	Friendship, Me.	S. W. Harbor, Me.
1688		Ga. s.	Adelle	15	14	43.0	14.0	3.0	Oys.	1	1903	Old River, Tex.	Galveston, Tex.
107826		Ga. p.	Adelle	19	14	48.0	12.3	2.6	Pas.	2	1903	Amityville, N. Y.	Patchogue, N. Y.
209082		Ga. s.	Adelheid	12	12	34.0	10.0	5.0	Pas.	1	10	1911	Port Republic, N. J.	Somers Point, N. J.
106967		Ga. s.	Adella	6	5	31.0	13.8	3.2	McC.	1	1891	Bellport, N. Y.	Patchogue, N. Y.
106473		Ga. s.	Adella Ockers	7	6	29.8	13.5	3.2	Fsh.	1	1883	Bayport, N. Y.	Do.
107744		Ga. s.	Adellne	7	7	36.4	13.0	3.0	McC.	1	1900	Somers Point, N. J.	Somers Point, N. J.
200743		*St. p.	Adellne	45	45	85.5	16.4	3.0	Pas.	10	1904	La Crosse, Wis.	Memphis, Tenn.
204634		Ga. s.	Adellne	10	6	34.0	9.4	3.0	Pas.	1	24	1907	Astoria, Oreg.	Astoria, Oreg.
201635		St. s.	Adelle	46	25	71.5	18.6	6.9	Frt.	5	1904	Newbern, N. C.	Newbern, N. C.
208834		Ga. s.	Adelphus	31	21	56.2	13.1	6.8	Frt.	2	60	1911	Seattle, Wash.	Pt. Townsend, Wash.
210176		Ga. y.	Adlos	9	8	35.0	10.4	3.8	Yct.	0	9	1910	Detroit, Mich.	Detroit, Mich.
107230		St. p.	Adlromjack	3,644	2,848	388.2	50.0	12.1	Pas.	100	4,000	1896	Brooklyn, N. Y.	New York, N. Y.
105179		Ga. s.	Admiral	28	24	57.6	17.3	5.1	Oys.	6	1872	New Brunswick, N. J.	Do.
105906		St. s.	Admiral	107	63	80.0	22.5	8.2	Frt.	6	356	1880	Brooklyn, N. Y.	Do.
106523		Ga. s.	Admiral	27	26	51.5	20.0	5.4	Fsh.	4	1888	San Francisco, Cal.	San Francisco, Cal.
106921		K. L. P. M.	Admiral	123	68	117.7	19.1	9.9	Yct.	16	350	1892	East Providence, R. I.	New York, N. Y.
110462		St. s.	Admiral	71	48	72.0	18.3	8.6	Tow.	4	1881	Newburgh, N. Y.	Do.
209045		St. s.	Admiral	68	39	86.5	18.6	5.6	Frt.	4	1903	Wilmington, Del.	Camden, N. J.
209695		Ga. s.	Admiral	14	12	43.7	16.9	2.8	McC.	1	1904	Patchogue, N. Y.	Greenport, N. Y.
203284		*Ga. p.	Admiral	18	18	48.5	10.0	2.6	Tow.	0	1906	Terre Haute, Ind.	Evansville, Ind.
203450		*St. p.	Admiral	49	31	76.2	23.5	4.0	Pld.	11	75	1906	Wabasha, Minn.	St. Paul, Minn.
206633		Ga. s.	Admiral	17	11	41.3	16.0	4.1	Pas.	2	25	1912	Tottenville, N. Y.	New York, N. Y.
107376		Ga. s.	Admiral Dewey	5	5	23.2	10.9	3.3	McC.	1	1898	Edgartown, Mass.	Newport, R. I.
107388		Ga. s.	Admiral Dewey	14	9	46.0	12.6	5.7	Pas.	1	1898	Ballard, Wash.	Pt. Townsend, Wash.
107392		*St. p.	Admiral Dewey	137	87	120.0	26.0	3.5	Pas.	13	1898	Brownsville, Pa.	Pittsburgh, Pa.
107417		K. N. R. S.	Admiral Dewey	2,104	1,336	280.0	36.1	22.7	Fas.	50	2,560	1899	Philadelphia, Pa.	Perth Amboy, N. J.
107522		St. s.	ADMIRAL DEWEY	152	103	95.7	21.0	11.5	Tow.	6	900	1900	Port Richmond, N. Y.	New York, N. Y.
107425		K. N. S. W.	ADMIRAL FARMAGUT	2,104	1,336	280.0	36.1	22.7	Fas.	52	2,560	1898	Philadelphia, Pa.	Perth Amboy, N. J.
107419		K. N. S. B.	ADMIRAL SAMPSON	2,262	1,432	280.0	36.1	22.7	Pas.	64	2,560	1898	do.	Portland, Me.
107423		K. N. S. Q.	ADMIRAL SCHLEY	2,104	1,336	280.0	36.1	22.7	Fas.	53	2,560	1898	do.	Perth Amboy, N. J.
107713		Ga. s.	Admiral Schley	22	17	68.0	16.0	5.4	Fsh.	6	1901	Atlantic City, N. J.	Somers Point, N. J.
209641		Ga. s.	Admiralty	46	31	69.5	16.0	6.4	Fsh.	4	80	1912	Seattle, Wash.	Portland, Oreg.
208761		Ga. s.	Adolph	9	9	35.0	8.4	4.6	Pas.	2	18	1909	Cairo, Ill.	Cairo, Ill.
107742		St. s.	Adonis	40	27	57.7	17.2	6.9	Tow.	4	1902	Athens, N. Y.	Marblehead, Mass.
200046		K. S. P. B.	Adrea	99	88	93.0	24.1	8.8	Yct.	7	1893	Baltimore, Md.	New York, N. Y.
204816		St. s.	ADRIATIC	113	76	78.0	20.0	10.0	Tow.	8	300	1907	Philadelphia, Pa.	Philadelphia, Pa.
204726		St. s.	ADRIATIC	4,945	3,605	420.0	52.0	28.0	Frt.	19	1,500	1907	Lorain, Ohio	Cleveland, Ohio
206675		Ga. s.	Adriatic	17	11	39.4	12.7	4.5	Fsh.	7	20	1910	Tacoma, Wash.	Tacoma, Wash.
92867		K. P. H. M.	Adrienne	37	25	69.7	12.7	7.6	Yct.	2	1898	Brooklyn, N. Y.	Brooklyn, Ga.
155377		St. s.	A Iroitt	92	63	94.0	23.2	6.3	Fsh.	27	1900	Pocomoke City, Md.	Greenport, N. Y.
201712		K. T. Q. N.	A Iroitt	32	22	67.3	12.0	5.3	Yct.	4	1905	New York, N. Y.	New York, N. Y.

1 Formerly st. s. Daisy.

2 Formerly st. s. Union.

3 Formerly st. p. J. Putnam Bradlee.

4 Formerly *st. p. Gallardo.

5 (a) Admiral.

6 Formerly st. y. (b) Red Cross.

7 Formerly st. s. Robert Burnett.

8 Formerly ga. y. Ednada.

9 Formerly ga. y. Mareta.

10 Formerly st. s. Olive Branch.

11 Formerly ga. y. a) Gemima.

b) Reverie.

c) Edemee.

MERCHANT STEAM VESSELS OF THE UNITED STATES—Continued.

Official No.	Signal letters.	Rig.	Name of vessel.	Gross tonnage.	Net tonnage.	Length.	Breadth.	Depth.	Service.	Crew.	Indicated horsepower.	When built.	Where built.	Home port (where permanent document issues).
						<i>Feet.</i>	<i>Feet.</i>	<i>Feet.</i>						
204622	K. W. J. D.	St. y.	ADROIT	147	100	138.8	15.5	10.3	Yct.	10		1907	New York, N. Y.	New York, N. Y.
106145	K. B. D. J.	St. s.	Advance	2,604	1,650	295.0	38.4	23.4	Pas.	66	1,600	1883	Chester, Pa.	Do.
107469		St. s.	Advance	54	36	69.0	16.8	6.1	Pas.	4		1899	Poulsbo, Wash.	Tacoma, Wash.
201949		*Ga. p.	Advance	8	8	39.0	6.5	2.0	Pas.	4		1904	Stephensport, Ky.	Brashear, La.
203964		Ga. s.	ADVANCE	12	11	35.8	8.0	3.0	Msc.	2	24	1904	Chicago, Ill.	Chicago, Ill.
204307		Ga. s.	ADVANCE	11	9	29.7	12.3	4.6	Pas.	2		1907	Steinway, N. Y.	New York, N. Y.
204838		Ga. s.	ADVANCE	14	10	39.2	12.6	4.0	Pas.	1		1907	Hooquiam, Wash.	Pt. Townsend, Wash.
206462		St. s.	Advance	167	113	107.5	22.7	11.9	Tow.	8	600	1911	Solomons Island, Md.	Washington, D. C.
105737		Ga. s.	Adventure	6	6	33.0	12.0	2.6	Frt.	1		1877	Nansemond County, Va.	Norfolk, Va.
107681		Ga. s.	Adventure	10	8	40.0	10.0	3.4	Frt.	1		1901	Taminoke, Va.	Do.
106611		Ga. s.	Adventure	8	8	33.0	13.3	3.0	Frt.	2		1888	Portsmouth, Va.	Do.
203049		Ga. y.	Advertiser	23	16	49.9	14.0	6.0	Yct.	8		1906	East Boothbay, Me.	Marblehead, Mass.
209570		Ga. y.	Advertiser	42	26	63.6	14.5	8.0	Yct.	3	60	1912	Tonawanda, N. Y.	Buffalo, N. Y.
210203		Ga. y.	Aegis	7	5	34.0	9.0	3.3	Yct.	1		1911	Toledo, Ohio.	Toledo, Ohio.
106765		Ga. s.	Aeneld	11	11	38.0	14.0	3.6	Frt.	1		1890	New Orleans, La.	Port Lavaca, Tex.
105909		Ga. y.	Æolus	19	18	40.0	15.3	4.9	Yct.	1		1880	New York, N. Y.	New York, N. Y.
209169		Ga. s.	Æolus	24	16	40.0	14.0	4.4	Pas.	1	25	1907	Bay Head, N. J.	Perth Amboy, N. J.
120730		St. s.	Æolius	14	7	55.0	8.7	4.3	Pas.	2		1888	City Island, N. Y.	Chicago, Ill.
207644		Ga. s.	Aeroplane	17	11	40.7	13.0	4.9	Fsh.	6	40	1910	Dockton, Wash.	Tacoma, Wash.
204293		*St. p.	Etna	130	82	81.9	24.8	4.6	Frt.	3	100	1907	San Francisco, Cal.	San Francisco, Cal.
207787		Ga. s.	Affinity	6	5	31.5	8.2	3.3	Pas.	1	20	1909	Saugatuck, Mich.	Grand Haven, Mich.
106623		St. s.	Afognak	65	37	77.0	20.0	8.0	Fsh.	5		1889	San Francisco, Cal.	San Francisco, Cal.
205518		Ga. s.	Agawa	17	17	51.6	14.0	5.0	Yct.	4	15	1908	Detroit, Mich.	Detroit, Mich.
107328		Ga. s.	Agile	9	7	34.2	11.5	3.4	Ovs.	3		1897	Patchogue, N. Y.	Patchogue, N. Y.
6965		St. s.	Agnes	54	28	73.5	18.5	7.5	Pas.	8		1878	Brooklyn, N. Y.	New York, N. Y.
105838		St. s.	Agnes	49	31	67.5	17.6	6.6	Fsh.	16		1879	do.	Providence, R. I.
106936		Ga. s.	Agnes	14	11	49.1	10.9	3.6	Msc.	2		1884	do.	New York, N. Y.
107271		Ga. s.	Agnes	29	20	69.5	13.3	6.0	Pas.	3		1897	Baltimore, Md.	Hartford, Conn.
107666		Ga. s.	Agnes	11	7	38.0	13.9	3.8	Frt.	2		1901	Dividing Creek, N. J.	Bridgeton, N. J.
107849		Ga. s.	Agnes	15	10	44.0	15.5	4.6	Pas.	2		1903	Ballard, Wash.	Valdez, Alaska.
135447		Ga. s.	Agnes	30	16	69.0	14.8	4.6	Pas.	4		1880	Tottenville, N. Y.	Savannah, Ga.
202288		St. s.	Agnes	30	21	58.0	14.0	4.6	Tow.	2	180	1905	Hooquiam, Wash.	Portland, Ore.
203484		Ga. s.	Agnes	6	6	26.1	8.5	2.9	Pas.	0		1906	Frankfort, Mich.	Grand Haven, Mich.
205888		St. s.	Agnes	26	18	46.2	12.5	2.5	Tow.	2	20	1908	Shelton, Wash.	Tacoma, Wash.
206006		Ga. y.	Agnes	36	39	55.0	18.0	3.2	Yct.	4		1909	Morehead City, N. C.	Greensport, N. Y.
207849		Ga. s.	Agnes	10	7	45.0	12.0	3.0	Ovs.	3	25	1910	Wheaton, Va.	Tappahannock, Va.
106977		Ga. s.	Agnes Billie	6	6	34.5	12.0	3.4	Msc.	2		(†)	Bon Secour, Ala.	Mobile, Ala.
209634		Ga. s.	Agnes J.	8	5	44.1	11.8	2.6	Frt.	2		1911	Mobjack, Va.	Norfolk, Va.
106506		Ga. s.	Agnes K.	9	7	29.8	13.5	3.4	Msc.	1		1887	Patchogue, N. Y.	Patchogue, N. Y.
107574		St. s.	Agnes K.	15	10	46.1	11.6	3.6	Tow.	5		1900	New Berlin, Fla.	Jacksonville, Fla.
209075		Ga. s.	Agnes M.	8	5	33.0	8.6	2.9	Fsh.	1	6	1908	Seattle, Wash.	Pt. Townsend, Wash.
204878		Ga. s.	Agnes T.	15	15	45.4	13.3	6.0		1		1907	Blades, N. C.	Newbern, N. C.
202173		Ga. s.	Agnes W.	9	5	37.8	10.9	3.9	Fsh.	2		1905	Ballard, Wash.	Pt. Townsend, Wash.
107502		Ga. s.	Agnew	18	19	53.0	16.8	3.9	Fsh.	2		1899	Smryna, N. O.	Beaufort, N. C.
205598		Ga. s.	Agnew	5	5	32.0	8.4	3.7	Msc.	1	9	1908	Morehead City, N. C.	Do.
107530		St. s.	AGUIRRE	41	28	68.4	17.5	5.3	Frt.	4		1900	Baltimore, Md.	San Juan, P. R.
204784		St. s.	Agusta	23	15	48.4	12.7	6.0	Fsh.	4	18	1907	Manitowoc, Wis.	Milwaukee, Wis.
17391		*Ga. p.	Ahrnklim	52	33	66.0	19.5	5.2	Fsh.	4	50	1910	Seattle, Wash.	Seattle, Wash.
106848		St. s.	Aid	7	7	50.0	11.0	5.2	Tow.	5		1899	Jeffersonville, Ind.	Pittsburgh, Pa.
107785		*Ga. p.	Aid	10	9	50.4	12.1	2.0	Pas.	1		1901	Ravens Rock, W. Va.	Wheeling, W. Va.
107793		*St. p.	Aid	28	28	82.1	17.6	3.5	Frt.	4		1902	Apalachicola, Fla.	Apalachicola, Fla.
106082		St. y.	Aida	27	13	65.4	13.5	5.5	Yct.	3	60	1882	Bath, Me.	Providence, R. I.
150262		St. s.	Aida	37	18	89.0	12.9	5.8	Pas.	3		1882	Bristol, R. I.	Cape Vincent, N. Y.
203807		Ga. s.	Aida	35	28	79.7	11.2	6.7	Yct.	3		1906	Long Island City, N. Y.	Marquette, Mich.
107329		Ga. s.	Ailsa	8	6	37.5	13.2	5.6	Fsh.	1		1895	Maclias, Me.	Maclias, Me.
107856		Ga. s.	Ailsa	9	9	31.0	10.3	4.9	Tow.	1		1903	Olga, Wash.	Pt. Townsend, Wash.
1938		St. p.	Air Line	71	52	73.0	20.0	6.5	Fer.	3		1857	Philadelphia, Pa.	Albany, N. Y.
6255		St. p.	Ajax	630	459	208.4	31.8	9.2	Pas.	11	666	1863	Keyport, N. J.	New York, N. Y.
202365		Ga. s.	AJAX	11	10	38.7	11.3	3.0	Ovs.	2		1906	South Norwalk, Conn.	Bridgeton, Conn.
206055		St. s.	AJAX	175	71	103.0	22.0	12.5	Frt.	8	600	1908	Seattle, Wash.	San Francisco, Cal.
207544		*Ga. p.	AJAX	10	10	48.0	11.0	2.5	Frt.	2	50	1908	Paducah, Ky.	Evansville, Ind.
207856		Ga. s.	AJAX	7	5	52.0	11.7	3.3	Frt.	1	36	1910	Arkansas City, Ark.	Memphis, Tenn.
107475		St. y.	Akela	72	49	96.7	14.6	8.4	Yct.	8		1899	New York, N. Y.	Bridgeton, Conn.
109096		St. s.	ALABAMA	1,938	1,370	293.8	54.0	16.0	Pas.	51	3,400	1893	Sparrows Point, Md.	Baltimore, Md.
201440		*St. p.	ALABAMA	137	137	137.5	27.7	4.3	Pas.	14	125	1904	Gadsden, Ala.	Mobile, Ala.
203379		Ga. y.	ALABAMA	24	19	61.0	10.0	5.0	Yct.	2	80	1906	South Boston, Mass.	New York, N. Y.
207138		St. s.	ALABAMA	2,626	1,684	250.0	45.5	26.1	Pas.	19	2,000	1910	Manitowoc, Wis.	Duluth, Minn.
207597	L. B. N. R.	Ga. y.	ALACRITY	101	69	111.0	15.0	9.3	Yct.	8	600	1910	Wilmington, Del.	New York, N. Y.
106858		Ga. s.	Alada	10	9	38.9	12.6	3.2	Msc.	1		1891	Cedar Keys, Fla.	Cedar Keys, Fla.
106184	K. B. M. L.	St. s.	Alameda	3,158	1,939	314.0	41.0	17.3	Pas.	52	3,500	1883	Philadelphia, Pa.	Pt. Townsend, Wash.
145646		St. y.	Alameda	87	69	88.5	17.8	6.0	Yct.	3		1893	Baltimore, Md.	Beaufort, S. C.
106198	K. B. Q. R.	St. s.	Alamo	2,942	2,236	329.0	40.5	21.5	Pas.	47	1,800	1883	Chester, Pa.	New York, N. Y.

1 Formerly st. y. Winchester.

2 Formerly ga. y. (a) Takitesy.

3 Formerly st. y. Floss.

4 Formerly st. s. Daylight.

5 Formerly (a) st. s. Emille.

6 Formerly (b) U. S. Eng. st. s. Angler.

7 Formerly (c) st. s. Angler.

8 Formerly st. y. Parmella.

9 Formerly st. p. (a) D. R. Martin.

10 Formerly (b) Howard Carroll.

11 Formerly ga. y. Den, II.

12 Formerly st. y. The Half Moon.

† Rebuilt, 1902.

MERCHANT STEAM VESSELS OF THE UNITED STATES—Continued.

Official No.	Signal letters.	Rlg.	Name of vessel.	Gross tonnage.	Net tonnage.	Length.	Breadth.	Depth.	Service.	Crew.	Indicated horsepower.	When built.	Where built.	Home port (where permanent document issues).
						Feet.	Feet.	Feet.						
299033		Ga. s.	Alamo	14	10	52.0	10.6	3.7	Pas.	1	60	1912	Stockton, Cal.	San Francisco, Cal.
93295		St. s.	Alarín	24	16	54.1	12.1	5.4	Tow.	1		1902	Hood River, Oreg.	Portland, Oreg.
107743		St. s.	Alarín	31	21	50.1	13.5	5.8	Frt.	3	50	1902	Astoria, Oreg.	Astoria, Oreg.
107829		Ga. s.	Alarín	13	12	42.8	13.8	3.6	Oys.	4		1903	Patchogue, N. Y.	Patchogue, N. Y.
205681		*St. p.	Alarín	40	40	97.0	23.5	2.8	Tow.	10		1908	Morgan City, La.	Brashear, La.
1572		Ga. s.	Alaska	27	26	54.0	18.5	4.1	Frt.	1		1867	San Francisco, Cal.	San Francisco, Cal.
1827		Ga. s.	Alaska	24	20	53.0	19.5	5.2	Frt.	3		1868	Brandywine, Del.	Wilmington, Del.
105135		St. s.	Alaska	986	592	212.6	32.0	13.9	Frt.	13	478	1871	Buffalo, N. Y.	Buffalo, N. Y.
105162		St. p.	Alaska	730	564	168.7	35.6	12.5	Fer.	6	500	1872	Brooklyn, N. Y.	New York, N. Y.
105973		St. s.	Alaska	229	121	141.8	21.0	10.0	Fsh.	23		1881	Boothbay, Me.	Greenport, N. Y.
106538		St. s.	Alaska	46	23	55.5	19.0	7.0	Tow.	7	60	1883	San Francisco, Cal.	Wrangell, Alaska.
204084		Ga. s.	Alaska	11	9	33.0	12.1	4.7	Frt.	27		1905	New York, N. Y.	New York, N. Y.
206520		Ga. s.	Alaska	8	5	39.5	8.4	3.0	Msc.	1	12	1908	Morgan City, La.	Brashear, La.
207196		Ga. s.	Alaska	7	5	29.2	8.7	3.6	Frt.	1	12	1910	Seattle, Wash.	Pt. Townsend, Wash.
207689		Ga. s.	Alaska	15	10	42.0	11.9	4.3	Pas.	1	20	1910	Seidovia, Alaska	Juneau, Alaska.
210140		Ga. s.	Alaska	47	32	57.5	17.0	6.6	Pas.	5	50	1912	Seattle, Wash.	Nome, Alaska.
204302		Ga. s.	Alaska Chief	16	10	46.8	13.9	3.4	Fsh.	3	35	1907	Astoria, Oreg.	Ketchikan, Alaska.
107341		Ga. s.	Alaska Rover	6	6	30.5	8.9	2.5	Tow.	1		1898	New Whatcom, Oreg.	Pt. Townsend, Wash.
107736	K. R. N. V.	St. s.	ALASKAN	8,671	5,621	470.1	57.2	31.5	Frt.	42	3,000	1902	San Francisco, Cal.	New York, N. Y.
209643		Ga. s.	Alaskan	29	19	52.0	14.9	6.3	Fsh.	7	40	1912	Tacoma, Wash.	Tacoma, Wash.
107527		Ga. s.	Albacore	14	10	45.8	9.7	5.1	Pas.	2		1900	San Diego, Cal.	San Diego, Cal.
105908		St. p.	Albany	1,415	815	314.0	40.0	10.1	Pas.	73	3,200	1880	Wilmington, Del.	New York, N. Y.
106246		St. p.	Albany	1,059	825	193.5	36.0	13.3	Fer.	7	800	1883	Newburgh, N. Y.	Do.
106721		St. s.	Albany	18	9	40.0	12.6	6.5	Tow.	2		1890	Buffalo, N. Y.	Buffalo, N. Y.
107719		*St. p.	Albany	98	52	120.0	21.0	2.5	Tow.	15		1901	Burnside, Ky.	Louisville, Ky.
107106		Ga. s.	Albatross	8	6	39.2	13.0	6.4	Frt.	1		1895	Eastport, Me.	Eastport, Me.
107720		St. s.	Albatross	15	10	42.6	13.7	3.0	Tow.	1		1901	Belhaven, N. C.	Newbern, N. C.
107854		St. p.	Albatross	87	55	96.0	29.5	4.2	Pas.	4	90	1890	Portage, Wis.	Milwaukee, Wis.
120842	K. J. N. L.	Ga. y.	Albatross	29	25	57.2	16.0	4.4	Yct.	2		1887	Oxford, Md.	New York, N. Y.
204086		St. p.	ALBATROSS	1,103	1,103	308.0	53.8	7.6	Fer.	10	750	1907	Dubuque, Iowa	Vicksburg, Miss.
205240	K. W. P. S.	St. s.	Albatross	296	194	127.0	26.1	13.8	Tow.	12	750	1908	Baltimore, Md.	Baltimore, Md.
206310		Ga. s.	Albatross	17	14	50.0	14.0	6.0	Oys.	3	30	1909	Weems, Va.	Tappahannock, Va.
206784		Ga. s.	Albatross	7	5	36.6	8.8	4.2	Pas.	1	20	1907	Sacramento, Cal.	San Francisco, Cal.
207865		Ga. s.	Albatross	7	7	36.0	11.0	3.0	Fsh.	5	16	1910	Morehead City, N. C.	Beaufort, N. C.
208274		Ga. s.	Albatross	59	40	67.2	17.6	8.3	Fsh.	13	75	1910	Seattle, Wash.	Pt. Townsend, Wash.
209661		Ga. s.	Albatross	8	7	23.8	9.4	4.2	Frt.	1	12	1912	Hoquiam, Wash.	Do.
106528		St. p.	Albemarle	7	6	56.5	11.8	2.0	Frt.	5		1888	Avoca, N. C.	Edenton, N. C.
106699		St. s.	Albemarle	75	37	64.0	17.0	8.0	Tow.	6		1889	Norfolk, Va.	Norfolk, Va.
106893		St. s.	Albemarle	377	147	185.0	25.0	8.8	Pas.	10	200	1891	Wilmington, Del.	Do.
205069		Ga. s.	Alber Marie	5	5	23.5	7.0	3.2	Pas.	2	12	1907	Kimmswick, Mo.	St. Louis, Mo.
202894		Ga. y.	ALBERMATLA	163	163	110.8	20.1	3.4	Yct.	3		1902	St. Louis, Mo.	Do.
107698		St. s.	Albert	28	25	52.8	15.9	4.6	Oys.	3		1901	Tottenville, N. Y.	Bridgeport, Conn.
209637		Ga. s.	Albert	14	9	40.2	13.2	4.2	Frt.	2	16	1909	Charleston, S. C.	Charleston, S. C.
105527		St. s.	Albert Brown	108	71	103.0	18.0	8.1	Fsh.	23		1875	Bristol, Me.	Wilmington, Del.
107402		Ga. s.	Albert Brown	16	16	43.2	15.0	6.4	Fsh.	4		1900	Gloucester, Mass.	Provincetown, Mass.
107401		Ga. s.	Albert C.	7	6	32.0	12.2	3.2	Msc.	1		1900	Lower Bank, N. J.	Somers Point, N. J.
106948		Ga. s.	Albert Cori	15	15	48.8	15.8	4.0	Frt.	2		1882	Fruitland, Md.	Norfolk, Va.
106979		Ga. s.	Albert Drummond	7	7	32.8	12.0	4.5	Fsh.	2		1883	Bristol, Me.	New Bedford, Mass.
107259		*St. p.	Albert Hanson	92	46	95.4	20.4	4.3	Tow.	5		1896	Franklin, La.	Brashear, La.
105977		St. s.	Albert Soper	349	268	143.5	28.3	10.5	Frt.	11	205	1881	Grand Haven, Mich.	Milwaukee, Wis.
106838		Ga. s.	Albert Wallace	179	134	84.0	29.0	7.0	Lgt.	4	150	1891	Bay City, Mich.	Buffalo, N. Y.
107748		Ga. s.	Albert D. Willard	39	23	60.2	17.4	7.8	Fsh.	10	15	1902	South Portland, Me.	Portland, Me.
1722		Ga. s.	Albert O. Lawson	94	78	86.0	26.5	6.1	Frt.	3		1868	Newburgh, N. Y.	Boston, Mass.
209602		St. s.	Albert J. Stone	98	67	74.8	22.7	9.5	Tow.	6	300	1911	Port Richmond, N. Y.	New York, N. Y.
105728		Ga. s.	Albert K. Robins	10	9	43.0	15.6	2.9	Frt.	2		1877	Oxford, Md.	Norfolk, Va.
202747		Ga. s.	Albert M. Ives	14	11	55.6	11.0	4.6	Pas.	1	24	1905	Mandarin, Fla.	Jacksonville, Fla.
100091	K. S. P. C.	St. s.	ALBERT M. MARSHALL	1,640	987	241.0	41.1	18.8	Frt.	19	650	1903	Wyandotte, Mich.	Duluth, Minn.
106453		St. s.	Albert N. Hughes	92	46	83.3	19.1	8.2	Pas.	8		1887	Philadelphia, Pa.	Galveston, Tex.
106553		St. s.	Albert Y. Gowen	266	178	124.0	26.0	6.5	Drg.	7	300	1888	Lorsain, Ohio	Sandusky, Ohio.
106103		St. s.	Alberta	23	13	50.6	13.4	4.8	Oys.	5		1883	Norwalk, Conn.	Cape Charles, Va.
107449		St. s.	Alberta	8	6	48.3	10.5	3.8	Tow.	4		1899	Franklin, La.	Port Arthur, Tex.
207508		Ga. s.	Alberta	19	14	52.0	17.0	5.3	Fsh.	6		1899	Atlantic City, N. J.	Somers Point, N. J.
203643		Ga. s.	Alberta	11	8	35.3	8.6	1.8	Pas.	1		1906	Homosassa, Fla.	Cedar Keys, Fla.
205505		Ga. s.	Alberta	12	11	48.4	10.7	4.2	Pas.	1	25	1899	South Boston, Mass.	Providence, R. I.
206870		Ga. s.	Alberta	9	5	37.5	8.5	3.0	Frt.	1	15	1909	Pocomoke City, Md.	Crisfield, Md.
208159		Ga. s.	Alberta	9	6	31.5	9.5	4.5	Pas.	0	16	1910	Winslow, Wash.	Seattle, Wash.
200469		Ga. s.	Alberta L.	13	12	46.0	12.0	4.2	Pas.	2		1903	Vineland, N. J.	Somers Point, N. J.
106197		St. s.	Alberta M.	87	71	79.5	15.5	7.0	Pas.	2		1883	Athens, N. Y.	New York, N. Y.
210177		Ga. y.	Albertha	23	19	57.2	10.8	4.6	Yct.	2	24	1909	Chicago, Ill.	Chicago, Ill.
106603		St. p.	Albertina	558	407	174.2	33.9	8.7	Pas.	13	635	1882	Greenpoint, N. Y.	Perth Amboy, N. J.
107330		Ga. s.	Albertina	6	6	27.6	10.6	5.5	Fsh.	2		1898	Friendship, Me.	Gloucester, Mass.
106967		St. s.	Albion	214	140	120.0	31.0	9.0	Pas.	16	110	1892	Alameda, Cal.	San Francisco, Cal.
107223		Ga. s.	Albion	5	5	28.4	12.1	3.8	Pas.	1		1896	Atlantic City, N. J.	Somers Point, N. J.
107443		St. s.	Albion	155	101	94.2	19.6	4.9	Frt.	7	77	1898	Coupeville, Wash.	Pt. Townsend, Wash.

1 Formerly st. s. Maja.

1 Formerly U. S. Engineer st. p. (a) Dekorra.
(b) Fox.

MERCHANT STEAM VESSELS OF THE UNITED STATES—Continued.

Official No.	Signal letters.	Rig.	Name of vessel.	Gross tonnage.	Net tonnage.	Length.	Breadth.	Depth.	Service.	Crew.	Indicated horsepower.	When built.	Where built.	Home port (where permanent document issues).
						Feet.	Feet.	Feet.						
111404		St. p	Albion	688	516	192.0	31.3	9.3	Pas.	18	1886	1902	Noank, Conn.	New York, N. Y.
161660		Ga. y.	Albion	20	19	43.8	14.7	6.5	Yct.	2		1889	Boston, Mass.	Do.
107514		Ga. s.	Albion	14	12	44.5	13.2	6.0	Pas.	2		1899	East Boothbay, Me.	Patchogue, N. Y.
209699		Ga. s.	Albion	22	15	43.0	13.0	6.2	Fsh.	2	30	1912	Seattle, Wash.	Seattle, Wash.
107664	K. R. D. B.	Ga. y.	Alcatraz	22	21	41.1	15.0	5.6	Yct.	3		1901	Bayonne, N. J.	Philadelphia, Pa.
106484	K. D. S. P.	St. s.	Alcatraz	255	193	130.2	31.0	10.8	Pas.	18	250	1887	San Francisco, Cal.	San Francisco, Cal.
107030		Ga. s.	Alceda	20	13	50.0	16.0	6.4	Fsh.	2		1893	Seattle, Wash.	Wrangell, Alaska.
107234		St. y.	Alcina	34	27	58.3	12.4	5.8	Yct.	3	65	1896	New Haven, Conn.	Buffalo, N. Y.
106900		St. s.	Alcona	1,191	868	185.0	34.0	15.5	Frt.	15	400	1878	Gibraltar, Mich.	Gloucester, Mass.
110828		St. y.	Alecyon	25	17	64.7	10.6	6.0	Yct.	1		1898	Bristol, R. I.	New York, N. Y.
106035		Ga. s.	Alecyon	5	5	26.0	11.5	3.5	Fsh.	0		1882	Osterville, Mass.	Hyannis, Mass.
204009	K. W. B. V.	St. y.	ALCYONE	420	262	155.6	30.0	17.6	Yct.	29	350	1907	Boston, Mass.	Do.
206904		Ga. y.	Aleyone	16	14	37.5	9.2	6.0	Yct.	1	30	1906	Bascom, Ohio.	Grand Haven, Mich.
104222		Ga. s.	Aidebelle	15	9	39.2	11.0	3.0	Fsh.	2		1907	Stony Lake, Mich.	Do.
107727		St. s.	Aiden S. Swan	136	83	125.0	22.0	8.6	Fsh.	25	250	1902	Pocomoke City, Md.	Cape Charles, Va.
107317		Ga. s.	Aiecla	13	9	50.4	11.3	2.9	Tow.	2		1910	Galveston, Tex.	Galveston, Tex.
107137		Ga. s.	Aiecto	8	6	34.7	12.3	4.5	Fsh.	2		1894	Foulsbo, Wash.	Seattle, Wash.
107342		Ga. s.	Aiecto	5	5	23.5	11.5	3.5	Fsh.	1		1898	Osterville, Mass.	Providence, R. I.
204511		Ga. y.	Aieff	13	7	46.3	9.7	2.3	Yct.	2		1907	Everett, Wash.	Pt. Townsend, Wash.
105471		Ga. s.	Aiera	7	5	26.2	11.5	2.6	Pas.	1	10	1905	Fawtuxet, R. I.	Providence, R. I.
106998		Ga. s.	Aiera	5	5	24.4	11.8	3.8	Fsh.	1		1885	Osterville, Mass.	Hyannis, Mass.
908		St. s.	Alert	73	25	59.5	16.6	7.0	Tow.	7		1857	Philadelphia, Pa.	New London, Conn.
106414		St. s.	Alert	22	11	49.2	13.6	6.1	Tow.	6		1874	Chicago, Ill.	Chicago, Ill.
106337		St. s.	Alert	75	37	56.2	20.0	9.5	Tow.	7		1885	Benicia, Cal.	San Francisco, Cal.
106398		*St. p.	Alert	158	159	130.0	20.0	4.2	Tow.	16		1885	Benicia, Cal.	San Francisco, Cal.
106503		Ga. s.	Alert	90	27	52.0	16.5	4.2	Fsh.	11		1887	Lenoxville, N. C.	Beaufort, N. C.
106551	K. G. F. H.	Ga. s.	Alert	99	73	66.5	23.1	11.0	Fsh.	22	25	1888	Boston, Mass.	Philadelphia, Pa.
106703		*St. p.	Alert	51	25	67.6	17.5	8.1	Tow.	5		1890	Philadelphia, Pa.	Philadelphia, Pa.
106768		Ga. s.	Alert	124	79	81.1	18.0	4.1	Pas.	3	80	1890	Bandon, Oreg.	Coos Bay, Oreg.
106916		Ga. s.	Alert	6	6	34.2	11.1	5.3	Fsh.	2		1892	Bremen, Me.	Mt. Desert Ferry, Me.
107048		Ga. s.	Alert	14	9	56.5	11.1	3.7	Pas.	3		1893	Port Blakeley, Wash.	Ketchikan, Alaska.
107227		St. s.	ALERT	42	29	71.4	17.0	6.2	Fsh.	11	100	1896	Buffalo, N. Y.	Chicago, Ill.
107238		Ga. s.	Alert	39	30	64.8	22.1	5.5	Pas.	3		1896	Handsboro, Miss.	Gulfport, Miss.
107462		Ga. s.	Alert	9	9	28.7	13.6	4.0	Fsh.	1		1899	Osterville, Mass.	New Bedford, Mass.
107556		Ga. s.	Alert	10	10	36.3	11.0	5.0	Fsh.	1		1900	Lynn, Mass.	Marblehead, Mass.
107651		Ga. s.	Alert	14	9	50.9	11.0	3.4	Oys.	1		1901	Pocomoke City, Md.	Tappanhook, Va.
107735		Ga. s.	Alert	19	17	64.0	13.4	3.3	Frt.	3		1902	Paulsboro, N. J.	Camden, N. J.
111233	K. P. & N.	Ga. y.	Alert	99	74	112.6	15.9	9.1	Yct.	3		1899	Greenport, N. Y.	Baltimore, Md.
201003		Ga. s.	Alert	9	7	42.3	7.0	6.1	Pas.	1		1904	Dubuque, Iowa.	Dubuque, Iowa.
201067		Ga. s.	Alert	11	6	41.2	10.3	3.2	Fsh.	4	12	1904	East Boothbay, Me.	Southwest Harbor, Me.
201890		Ga. s.	Alert	8	5	31.0	11.4	6.0	Msc.	0		1904	do	Do.
202504		*St. p.	Alert	48	48	86.4	20.4	3.9	Tow.	15		1905	Delhi, Ohio	Cincinnati, Ohio.
202749		Ga. s.	Alert	28	16	55.1	15.5	4.7	Tow.	3		1905	Warsaw, Ga.	Savannah, Ga.
204147		St. s.	Alert	9	6	39.0	8.6	2.6	Tow.	1	25	1907	Houquian, Wash.	Pt. Townsend, Wash.
203106		Ga. s.	Alert	8	7	32.6	11.3	3.8	Msc.	2	10	1906	Camden, N. J.	Camden, N. J.
204737		St. s.	Alert	16	12	51.0	11.6	3.0	Pas.	4		1907	Cedar Keys, Fla.	Cedar Keys, Fla.
207215		Ga. s.	Alert	18	12	42.3	11.4	4.9	Fsh.	3	30	1910	Seattle, Wash.	Seattle, Wash.
208001		Ga. s.	Alert	13	8	45.0	10.2	3.5	Pas.	1	24	1910	Dames Point, Fla.	Jacksonville, Fla.
209391		Ga. s.	Alert	10	6	28.0	9.3	4.4	Pas.	1	16	1911	East San Pedro, Cal.	Los Angeles, Cal.
106724		Ga. s.	Alela	6	5	25.4	12.6	3.9	Fsh.	1		1890	Hyannis, Mass.	Hyannis, Mass.
106989		Ga. s.	Alethia	9	8	35.0	13.0	3.9	Tow.	3		1892	Biloxi, Miss.	New Orleans, La.
201390		Ga. s.	Alethe Vardaman	17	17	48.3	15.9	3.9	Pol.	5		1904	do	Gulfport, Miss.
106397		Ga. s.	Aletha	9	8	33.3	14.2	3.3	Msc.	1		1891	Bay Shore, N. Y.	Patchogue, N. Y.
106625		St. s.	Aleut	38	19	59.5	19.0	7.0	Fsh.	0	60	1889	Benicia, Cal.	San Francisco, Cal.
200409		Ga. s.	Alex B	19	12	48.1	15.0	5.3	Frt.	1	80	1911	Oakland, Cal.	Do.
207600		St. s.	Alex J. Sullivan	61	42	69.0	18.0	5.8	Pas.	3	53	1910	Detroit, Mich.	Detroit, Mich.
107465		St. s.	Alexander	18	12	58.6	11.3	4.2	Pas.	2		1899	Vergennes, Vt.	Burlington, Vt.
204301		Ga. s.	Alexander	13	9	38.9	13.0	3.0	Pas.	1	20	1907	Astoria, Oreg.	Pt. Townsend, Wash.
107818		Ga. s.	Alexander, jr.	14	10	51.0	11.4	4.3	Frt.	3		1903	do	Juneau, Alaska.
204419		Ga. s.	Alexander Agassiz	41	32	60.9	20.0	6.4	Msc.	2	54	1907	San Diego, Cal.	San Diego, Cal.
106559		St. s.	Alexander Barkley	41	28	55.6	16.0	5.7	Msc.	1		1874	Albany, N. Y.	New York, N. Y.
203840		*Ga. p.	Alex. Froment	15	9	35.0	8.0	2.5	Tow.	2		1906	Jeanerette, La.	Brashear, La.
107372		St. s.	ALEXANDER McDougall	3,686	2,662	413.0	50.0	22.0	Frt.	24	1,700	1898	West Superior, Wis.	Duluth, Minn.
201402		St. s.	Alexander Wylie	51	35	70.0	20.2	6.2	Tow.	8	200	1904	Scranton, Miss.	Cedar Keys, Fla.
92030		St. s.	Alexander M. Stewart	38	19	64.3	15.6	6.7	Pas.	9		1888	Saugatuck, Mich.	New Orleans, La.
161750		St. p.	Alexandria	810	660	156.0	36.6	13.3	Fer.	7	500	1895	Chester, Pa.	Alexandria, Va.
106771		St. s.	Alex. Y. Hanna	44	22	64.3	15.5	6.9	Tow.	3		1890	Philadelphia, Pa.	Philadelphia, Pa.
106749		Ga. s.	Alexine	15	14	42.4	15.8	4.2	Frt.	2		1890	Mount Pleasant, S. C.	Charleston, S. C.
106829		Ga. s.	Alexine Davison	13	12	42.3	16.3	3.0	Oys.	2		1878	Rockaway, N. Y.	Perth Amboy, N. J.
205106		St. s.	ALEXIS W. THOMPSON	6,436	4,670	504.0	55.0	26.7	Frt.	23	1,800	1908	Bay City, Mich.	Cleveland, Ohio.
209657		Ga. s.	Alix	42	28	63.0	16.0	7.2	Fsh.	2	70	1912	Seattle, Wash.	Seattle, Wash.
209611		Ga. s.	Aifa	18	12	40.5	12.5	4.8	Fsh.	1	32	1911	do	Do.

¹ Formerly st. p. Richmond.
(a) s. p. Verona.
² Formerly British slip. y. Foxie.
(c) ga. y. Foxie.

³ Formerly st. y. Squib.
(a) *st. p. Alert.
⁴ Formerly (b) U. S. Engineer *st. p. Alert.

⁶ Formerly st. y. Reba.
⁶ Formerly st. s. May Flower.
⁷ Formerly st. p. Vermont.

MERCHANT STEAM VESSELS OF THE UNITED STATES—Continued.

Official No.	Signal letters.	Rlg.	Name of vessel.	Gross tonnage.	Net tonnage.	Length.	Breadth.	Depth.	Service.	Crew.	Indicated horsepower.	When built.	Where built.	Home port (where permanent document issues).
208370		Ga. s.	Allonzo	21	21	55.5	16.7	3.6	Frt.	1	1911	Williston, N. C.	Beaufort, N. C.
107317		Ga. s.	Alfonzo XIII	11	5	38.4	11.5	5.2	Fsh.	1	1897	San Francisco, Cal.	Pt. Townsend, Wash.
204079		Ga. s.	Alfred H.	7	6	28.0	12.3	2.3	Pas.	3	17	1907	Michigan City, Ind.	Chicago, Ill.
107551		St. s.	Alfred Mitchell	1,751	1,550	255.0	39.5	21.0	Frt.	16	1,032	1900	St. Clair, Mich.	Duluth, Minn.
202281		Ga. s.	Alfred S.	10	9	32.0	14.3	4.0	Msc.	2	1894	Brooklyn, N. Y.	New York, N. Y.
205486		St. s.	ALFRED S.	33	22	64.2	14.5	5.7	Fsh.	5	75	1908	Buffalo, N. Y.	Buffalo, N. Y.
202643		St. s.	Alfred W.	18	10	66.2	17.0	10.6	Tow.	5	250	1905	Green Bay, Wis.	Duluth, Minn.
105279		Ga. s.	Alfred C. Harmer	56	16	47.2	17.2	5.1	Msc.	3	1873	Bayport, N. Y.	New York, N. Y.
107210		*St. p.	Alfred D. Owen	52	38	76.0	20.0	3.0	Pas.	8	20	1896	Mount Vernon, Ind.	Evansville, Ind.
106950		St. s.	Alfred J. Murray	27	13	47.0	14.4	6.9	Tow.	3	1892	Brooklyn, N. Y.	New York, N. Y.
106539		St. s.	Alfred P. Wright	2,207	1,899	286.0	41.5	22.3	Frt.	15	800	1888	Cleveland, Ohio	Cleveland, Ohio.
105147		St. s.	Alfred and Edwin	102	70	99.0	21.6	7.7	Frt.	6	198	1872	Philadelphia, Pa.	Newark, N. J.
206316		Ga. y.	Alfredine IV	66	56	98.8	14.0	6.2	Yct.	5	300	1909	New York, N. Y.	Castine, Me.
105595	J. R. P. T.	St. s.	Algers	2,294	1,788	281.0	38.1	20.2	Frt.	23	900	1876	Wilmington, Del.	Philadelphia, Pa.
106622		St. s.	Algolah	486	359	127.0	33.0	11.1	Pas.	16	750	1881	Detroit, Mich.	Grand Haven, Mich.
105927		St. s.	Algona	92	63	95.0	18.5	5.5	Pas.	4	150	1880	Buffalo, N. Y.	Grand Rapids, Mich.
106774	K. H. N. P.	St. s.	Algonquin	2,832	2,267	278.0	43.0	19.0	Pas.	56	1,256	1890	Philadelphia, Pa.	New York, N. Y.
207281		Ga. s.	Athambra	22	14	52.5	12.8	3.0	Msc.	1	1910	Crystal River, Fla.	Cedar Keys, Fla.
209671		Ga. s.	Atlas	10	8	33.0	11.3	4.5	Pas.	1	1912	Patchogue, N. Y.	Patchogue, N. Y.
105879		St. s.	Allice	37	18	56.2	17.3	6.3	Tow.	4	1880	Brooklyn, N. Y.	New York, N. Y.
106632		St. s.	Allice	10	8	32.0	8.0	3.0	Pas.	1	1885	Eureka, Cal.	Eureka, Cal.
106835		Ga. s.	Allice	10	10	33.0	11.9	4.6	Fsh.	1	20	1886	Pawtuxet, R. I.	Providence, R. I.
106871		Ga. s.	Allice	6	5	26.1	10.8	3.2	Pas.	1	1885	Harlem, N. Y.	New York, N. Y.
106872		Ga. s.	Allice	8	8	30.7	11.5	4.5	Fsh.	3	1886	Fall River, Mass.	Newport, R. I.
106884		St. s.	Allice	40	19	63.5	14.6	5.9	Tow.	4	1891	Grand Haven, Mich.	Millwaukee, Wis.
106978		St. s.	Allice	39	19	69.0	18.2	7.8	Tow.	6	140	1892	Alameda, Cal.	Seattle, Wash.
107147		Ga. s.	Allice	7	7	29.0	11.0	4.5	Fsh.	1	1895	Kennebunk, Me.	Rockland, Me.
107253		*St. p.	Allice	400	200	160.0	33.0	8.0	Pas.	29	400	1895	St. Michael, Alaska.	St. Michael, Alaska.
107325		St. s.	Allice	116	54	91.0	23.0	10.3	Tow.	7	550	1897	Wilmington, Del.	Newport News, Va.
107327		St. s.	Allice	55	27	61.6	16.2	6.0	Tow.	4	1897	Tacoma, Wash.	Juneau, Alaska.
107415		St. s.	Allice	132	79	109.9	26.9	6.6	Pas.	18	300	1898	Madisonville, La.	New Orleans, La.
107576		*St. p.	Allice	149	149	125.3	27.4	6.9	Fer.	9	210	1900	Ramos, La.	Do.
107654		Ga. s.	Allice	5	5	26.3	10.8	5.0	Fsh.	1	1901	Friendship, Me.	Machias, Me.
107796		St. s.	Allice	72	49	76.5	18.7	8.5	Tow.	7	100	1902	Baltimore, Md.	Baltimore, Md.
107850	K. S. L. Q.	St. y.	Allice	134	91	117.1	17.6	8.6	Yct.	6	1903	Port Richmond, N. Y.	New York, N. Y.
126868		*St. d.	Allice	99	99	118.0	22.5	3.6	Tow.	11	1892	Marletta, Ohio	Pittsburgh, Pa.
140834		St. s.	Allice	86	54	88.0	23.0	6.9	6	1886	Tottenville, N. Y.	New York, N. Y.
141374		St. s.	Allice	71	39	74.7	19.0	6.0	Tow.	10	1895	Philadelphia, Pa.	Do.
200460		St. s.	Allice	45	23	76.0	14.0	3.3	Pas.	5	1903	Tar Landing, N. C.	Wilmington, N. C.
200704		Ga. s.	Allice	42	29	57.0	18.6	6.4	Fsh.	2	1904	Ballard, Wash.	Pt. Townsend, Wash.
200902		*St. p.	Allice	130	130	130.0	25.0	4.0	Pas.	12	350	1904	Clinton, Iowa.	Rock Island, Ill.
202453		Ga. s.	Allice	7	5	30.7	10.4	4.2	Fsh.	1	1905	Ketchikan, Alaska.	Ketchikan, Alaska.
204017		Ga. s.	Allice	14	13	36.1	13.7	3.6	Fsh.	3	13	1907	Newport, R. I.	Newport, R. I.
204135		Ga. s.	Allice	37	25	56.1	18.5	5.8	Oys.	6	1907	Tottenville, N. Y.	Newark, N. J.
204471		Ga. s.	Allice	10	7	39.6	9.0	3.4	Ten.	2	1907	Galveston, Tex.	Galveston, Tex.
204888		*Ga. p.	Allice	12	10	59.0	12.0	1.9	Pas.	1	1907	Congo, W. Va.	Wheeling, W. Va.
204840		Ga. s.	Allice	8	6	30.0	12.0	3.2	Msc.	1	1907	Patchogue, N. Y.	Patchogue, N. Y.
206095		*St. p.	Allice	262	145	110.6	24.5	4.6	Pas.	14	100	1909	Seattle, Wash.	Ketchikan, Alaska.
206845		*Ga. p.	Allice	7	7	32.9	8.5	2.6	Pas.	1	10	1909	Chattanooga, Tenn.	Chattanooga, Tenn.
207240		Ga. s.	Allice	20	17	40.2	16.5	4.6	Frt.	2	40	1910	Tottenville, N. Y.	New York, N. Y.
207741		Ga. s.	Allice	6	6	41.5	8.3	3.7	Pas.	1	30	1904	Boston, Mass.	Bridgeton, N. J.
208056		St. s.	Allice	24	16	43.0	12.4	6.0	Fsh.	4	45	1910	Manitowoc, Wis.	Millwaukee, Wis.
208119		Ga. s.	Allice	11	10	27.9	8.6	4.6	Fsh.	2	12	1908	Charlevoix, Mich.	Gloucester, Mass.
208507		Ga. s.	Allice	18	12	40.2	12.8	4.8	Fsh.	6	20	1911	Tacoma, Wash.	Seattle, Wash.
208520		Ga. s.	Allice	23	11	52.0	12.3	6.9	Fsh.	4	25	1911	East Boothbay, Me.	Boothbay, Me.
209224		St. s.	Allice	31	9	48.0	14.4	6.0	Fsh.	2	75	1908	Nacknack, Alaska.	Unalaska, Alaska.
209501		Ga. s.	Allice	11	9	30.9	14.6	3.5	Frt.	1	1910	Carlstadt, N. J.	Newark, N. J.
209886		Ga. s.	Allice	23	15	43.3	14.0	6.0	Fsh.	0	30	1912	Tacoma, Wash.	Tacoma, Wash.
210693		Ga. s.	Allice	52	35	75.4	15.2	6.6	Pas.	4	100	1912	West Lake, La.	Galveston, Tex.
106918		Ga. s.	Alice A.	9	6	33.1	12.2	5.5	Fsh.	1	1892	Boothbay, Me.	Southwest Harbor, Me.
107451		Ga. s.	Alice A.	15	14	37.0	14.0	5.8	Frt.	2	1899	Bristol, Me.	Eastport, Me.
207974		Ga. s.	Alice A.	10	7	34.0	11.0	3.2	Pas.	1	14	1909	Dagsboro, Del.	Wilmington, Del.
209723		Ga. s.	Alice B.	20	13	43.0	13.0	5.2	Fsh.	1	27	1912	Seattle, Wash.	Seattle, Wash.
105105		*St. p.	Alice Brown	551	551	193.0	34.0	4.0	Tow.	40	1901	Pittsburgh, Pa.	Pittsburgh, Pa.
107884		St. s.	Alice C.	81	27	63.0	18.0	8.0	Fsh.	7	1871	Manitowoc, Wis.	Grand Haven, Mich.
200298		St. s.	Alice C.	23	10	57.6	11.6	5.4	Tow.	5	30	1903	Springfield, La.	New Orleans, La.
202999		Ga. s.	Alice C.	13	9	34.0	12.0	3.7	Frt.	4	1906	Bockton, Wash.	Pt. Townsend, Wash.
106477		St. s.	Alice D.	25	12	60.0	12.0	5.7	Tow.	4	1887	Stillwater, Minn.	St. Paul, Minn.
107243		Ga. s.	Alice E.	7	7	26.4	13.0	4.0	Msc.	0	1895	Newport, R. I.	Newport, R. I.
106101		Ga. s.	Alice Eugene	8	7	33.6	13.3	3.2	Frt.	1	1882	Norfolk County, Va.	Norfolk, Va.
107562		Ga. s.	Alice G.	8	8	31.0	11.4	5.9	Msc.	0	1900	Friendship, Me.	Portland, Me.
204452		Ga. s.	Alice H.	9	8	38.4	10.5	3.8	Pas.	1	1907	Patchogue, N. Y.	Patchogue, N. Y.
206361		Ga. s.	Alice H.	14	11	44.7	10.2	3.9	Pas.	1	35	1909	Marshfield, Ore.	Coos Bay, Ore.

^a Formerly st. s. Alice.
^b N. Y. Cent. Ltg. Co. No. 7.
^c New York Central No. 7.

^d Formerly *st. p. Charley Hook.
^e Formerly st. s. Lizzie M. Conklin.
^f Formerly st. s. Lorraine.

^g Formerly *st. p. Valeria.
^h Formerly st. s. Natalbany.

MERCHANT STEAM VESSELS OF THE UNITED STATES—Continued.

Official No.	Signal letters.	Rig.	Name of vessel.	Gross tonnage.	Net tonnage.	Length.	Breadth.	Depth.	Service.	Crew.	Indicated horsepower.	When built.	Where built.	Home port (where permanent document issues).
						<i>Feet.</i>	<i>Feet.</i>	<i>Feet.</i>						
107464		St. a.	Alice Howard	77	45	73.1	19.6	6.2	Pas.	4		1890	Peaks Island, Me.	Portsmouth, N. H.
206396		Ga. s.	Alice K.	7	6	35.0	8.5	3.0	Pas.	1	25	1908	Zanesville, Ohio.	Wheeling, W. Va.
208703		Ga. s.	Alice L.	9	8	26.5	8.5	3.0	Pas.	1	20	1911	North Manitow, Mich.	Grand Haven, Mich.
209806		Gn. s.	Alice Louise	8	8	30.0	8.5	5.0	Pas.	2	24	1907	Fond du Lac, Wis.	Milwaukee, Wis.
107765		Ga. s.	Alice M.	7	6	38.8	12.5	5.5	Frt.	2		1885	Perry, Mo.	Eastport, Me.
201166		Ga. s.	Alice M.	9	7	32.4	7.4	3.4	Pas.	2	35	1904	St. Louis, Mo.	St. Louis, Mo.
206767		Ga. s.	Alice M.	9	9	30.0	7.9	3.9	Pas.	1	10	1908	Atlantic City, N. J.	Somers Point, N. J.
210130		Ga. s.	Alice M.	10	9	34.0	10.2	4.0	Pas.	1	12	1909	Eponafette, Mich.	Grand Haven, Mich.
205051		Ga. s.	Alice Marlon	10	6	31.7	11.8	6.0	Fsh.	1	10	1908	Friendship, Me.	Southwest Harbor, Me.
204178		*St. p.	Alice May	97	68	81.6	25.0	4.4	Tow.	4	115	1907	Vanceboro, Mo.	Bangor, Me.
202195		St. s.	Alice M.	31	21	53.7	15.6	6.0	Tow.	3		1905	New Halthmore, N. Y.	Cape Vincent, N. Y.
204232		Ga. s.	Alice Roper	8	6	45.0	12.2	3.2	Frt.	1		1906	Norfolk, Va.	Norfolk, Va.
205267		Ga. s.	Alice V.	8	7	36.0	12.8	3.0	Frt.	1		1908	Patchogue, N. Y.	Patchogue, N. Y.
200741		*St. p.	Alice B. Miller	90	90	130.4	27.0	4.0	Pas.	20		1904	Jeffersonville, Ind.	Vicksburg, Miss.
106585		Ga. s.	Alice E. Walker	14	9	58.0	15.7	3.3	Oys.	2		1888	Oriole, Md.	Newport News, Va.
106330		St. s.	Alice L. Barr	50	25	83.8	16.8	6.0	Pas.	10		1884	Cincinnati, Ohio.	Evansville, Ind.
106469		St. s.	Alice M. Newton	264	202	127.0	28.0	10.0	Frt.	10	300	1887	Grand Haven, Mich.	Detroit, Mich.
106435		Ga. s.	Alice M. Newton	5	5	27.4	12.2	3.0	Msc.	1		1886	Patchogue, N. Y.	Greenport, N. Y.
209803		Ga. s.	Alice and Ruby	13	9	37.0	11.0	5.5	Frt.	1		1912	Deer Isle, Mo.	Deer Isle, Me.
107662		St. s.	Alicia	43	29	71.5	15.3	7.9	Fsh.	2		1901	East Boston, Mass.	Wachus, Me.
127680	K. R. W. D.	St. y.	Alicia	174	118	128.0	19.8	10.4	Ycl.	15	700	1902	New York, N. Y.	Wilmington, Del.
106492		Ga. s.	Alicia	5	5	29.6	11.7	2.6	Msc.	0		1887	Greenwich, Conn.	Newark, N. J.
106426		Ga. s.	Alicia V.	5	5	29.3	13.3	3.3	Msc.	3		1886	Patchogue, N. Y.	Patchogue, N. Y.
201977	K. T. V. M.	Ga. y.	Alicsbe	20	16	61.6	10.0	5.6	Yct.	1		1905	New York, N. Y.	New York, N. Y.
107636	K. R. D. M.	St. s.	Alltak	115	73	91.0	23.5	10.0	Frt.	11	225	1901	Alameda, Cal.	San Francisco, Cal.
107683		Ga. s.	Allx	6	6	30.0	11.5	5.0	Oys.	1		1882	Cape Charles, Va.	Cape Charles, Va.
106260	K. C. J. T.	St. a.	Al-Ki	1,259	888	200.1	38.2	23.3	Pas.	38	690	1884	Bath, Mo.	Ketchikan, Alaska.
205391		Ga. s.	Allamakee II	10	9	43.9	8.1	4.7	Pas.	2	40	1908	St. Louis, Mo.	St. Louis, Mo.
106019	J. V. M. G.	St. s.	Allamakee I	1,704	1,079	250.0	39.5	16.6	Frt.	26	1,500	1881	Philadelphia, Pa.	Baltimore, Md.
130408	K. F. G. M.	St. y.	Allegheny	127	67	112.2	18.1	10.7	Frt.	12	300	1883	Brooklyn, N. Y.	New York, N. Y.
207792		St. s.	ALLEGHENY	3,898	2,967	350.0	46.0	31.0	Frt.	17	1,700	1910	Wyandotte, Mich.	Erle, Pa.
205004	K. W. N. C.	Ga. y.	Allego	191	130	108.4	20.1	12.4	Yct.	11	360	1908	Essington, Pa.	Philadelphia, Pa.
206331		Ga. s.	Allen C.	15	9	42.1	12.8	4.7	Frt.	1	30	1909	Friendship, Mo.	Ellisville, Mo.
105778		St. s.	Allenton	24	12	57.7	11.3	5.6	Tow.	2		1878	Buffalo, N. Y.	Marquette, Mich.
115663		St. s.	Allentown	46	23	68.0	16.8	7.0	Tow.	5	92	1879	Tottenville, N. Y.	Fort Amby, N. J.
207779		Ga. s.	Allentown	10	6	38.0	9.0	3.7	Pas.	0	25	1910	Seattle, Wash.	Seattle, Wash.
106443	K. D. N. C.	St. s.	Alliance	3,905	2,364	335.0	42.0	15.0	Pas.	94	3,200	1886	Chester, Pa.	New York, N. Y.
107247	K. M. V. D.	St. s.	Alliance	679	431	164.4	35.6	12.0	Pas.	19	637	1896	Fairhaven, Cal.	San Francisco, Cal.
107749		St. s.	Allie	7	6	44.0	12.0	3.0	Tow.	4		1890	Newbern, N. C.	Newbern, N. C.
107851		*St. p.	Allie	53	53	76.2	19.3	2.8	Tow.	25		1903	Bowling Green, Ky.	Nashville, Tenn.
200399		Ga. s.	Allie B.	11	8	44.0	11.0	4.6	Fsh.	4		1903	West Bay City, Mich.	Port Huron, Mich.
207976		Ga. s.	Allie May	11	7	36.0	9.3	2.7	Pas.	1	10	1909	Ocean View, Del.	Wilmington, Del.
107089		St. s.	Allie R.	10	7	37.6	14.5	4.0	Tow.	3		1894	Milton, Fla.	Pensacola, Fla.
107647		*Ga. p.	Allie Riggs	7	7	42.7	14.0	2.4	Msc.	1		1901	Concord, Ky.	Cincinnati, Ohio.
106925		St. s.	Allie E. Shipman	39	23	61.0	14.4	5.6	Tow.	7	95	1892	Manitowoc, Wis.	Milwaukee, Wis.
208894		Ga. y.	Allure	20	13	42.0	10.6	7.3	Yct.	2	40	1909	Chicago, Ill.	Chicago, Ill.
107852		Ga. y.	Allure	18	15	60.0	9.7	3.8	Yct.	3		1903	Mariner Harbor, N. Y.	New York, N. Y.
107369		*St. p.	Alma	41	41	100.0	21.0	3.8	Tow.	7		1898	Leavenworth, Ind.	Evansville, Ind.
107653		St. s.	Alma	165	110	110.0	21.0	5.0	Pas.	6		1901	Fairfield, N. C.	Elizabeth City, N. C.
107657		Ga. p.	Alma	11	10	42.0	15.0	2.6	Pas.	1		1901	Rio Vista, Cal.	San Francisco, Cal.
204000		*St. p.	Alma	36	36	95.4	17.7	2.8	Pas.	6		1907	Point Pleasant, W. Va.	Cincinnati, Ohio.
205545		Ga. s.	Alma	12	9	48.0	10.0	2.4	Pas.	3	15	1908	Manteo, N. C.	Elizabeth City, N. C.
206802		Ga. s.	Alma	12	8	36.0	11.2	3.7	Fsh.	2	20	1909	Seattle, Wash.	Seattle, Wash.
209284		Ga. s.	Alma	7	5	39.0	10.0	3.0	Oys.	1	24	1911	Morgan City, La.	Brashear, La.
206974		Ga. s.	Alma Gray	14	10	56.5	14.5	3.0	Pas.	1	37	1909	Morhead City, N. C.	Edenton, N. C.
207975		Ga. s.	Alma Maud	9	6	33.0	10.0	3.1	Pas.	1	14	1909	Dagsboro, Del.	Wilmington, Del.
204055		Ga. s.	Alma May	26	17	60.5	13.1	3.8	Pas.	2		1907	Seville, Fla.	Jacksonville, Fla.
208902		St. s.	Alma O.	22	15	41.0	14.6	5.9	Tow.	5		1909	Brunswick, Ga.	Do.
206237		Ga. s.	Alma P.	12	10	39.7	12.4	4.4	Frt.	3	40	1909	Port Clinton, Ohio.	Sandusky, Ohio.
208554		Ga. s.	Alma S.	19	8	47.2	12.3	3.5	Pas.	1	28	1911	Dames Point, Fla.	Jacksonville, Fla.
107632		*Ga. p.	Alma S.	11	11	48.0	9.0	3.0	Msc.	1		1901	Newport, Ky.	Cincinnati, Ohio.
201162		*St. p.	Almando	73	73	101.0	17.8	3.0	Tow.	9	60	1904	Decatur, Ala.	Chattanooga, Tenn.
201925		St. s.	Almeda	10	7	38.0	12.0	4.5	Pas.	5	25	1904	Lonsdale, R. I.	Providence, R. I.
1254		Ga. s.	Almira	14	13	47.8	14.6	4.6	Fsh.	3		1866	Groton, Conn.	Greenport, N. Y.
106391		St. s.	Almira	19	13	55.3	12.4	4.2	Pas.	2		1885	Clifton, N. Y.	Albany, N. Y.
206614		St. s.	Almont	9	8	34.6	9.8	3.4	Frt.	3	15	1911	Georgetown, S. C.	Georgetown, S. C.
107839		Ga. s.	Aloha	14	14	44.0	11.2	4.6	Frt.	3		1903	Terminal Island, Cal.	San Diego, Cal.
203756	K. V. & G.	Ga. y.	Aloha	42	37	75.2	14.2	6.0	Yct.	2		1906	Long Island City, N. Y.	New York, N. Y.
203880		Ga. s.	Aloha	11	8	38.0	10.2	4.3	Pas.	1		1907	Ballard, Wash.	Pt. Townsend, Wash.
207367	L. B. K. S.	St. y.	ALOHA	659	329	180.1	35.6	17.0	Yct.	33	400	1910	Quincy, Mass.	New York, N. Y.
107047		*St. p.	Alonzo C. Church	332	332	172.3	43.3	6.5	Fer.	5	500	1893	Jeffersonville, Ind.	St. Louis, Mo.
105355		Ga. s.	Alonzo E. Smith	18	18	50.4	17.5	4.4	Oys.	3		1873	Port Jefferson, N. Y.	Port Amby, N. J.

1 Formerly *st. p. Frank B. Hayne.

2 Formerly st. y. (a) Coranto.
(b) Issaquena.

3 Formerly ga. y. Vlm.

4 Formerly (a) st. y. Narod.
(b) st. y. Avenel.

6 Formerly st. s. Sallie P. Lindermann.

MERCHANT STEAM VESSELS OF THE UNITED STATES—Continued.

Official No.	Signal letters.	Rfg.	Name of vessel.	Gross tonnage.	Net tonnage.	Length.	Breadth.	Depth.	Service.	Crew.	Indicated horsepower.	When built.	Where built.	Home port (where permanent document issues).	
						Feet.	Feet.	Feet.							
206130		St. s.	ALPENA	2,886	1,787	356.0	47.2	27.0	Frt.	20	1,400	1909	Wyandotte, Mich.	Detroit, Mich.	
107027		Ga. s.	Alpha	22	21	56.0	14.0	6.0	Fsh.	6		1893	Alameda, Cal.	Los Angeles, Cal.	
107235		Ga. s.	Alpha	8	7	30.3	11.2	3.3	Oys.	1		1896	Freeport, N. Y.	Patchogue, N. Y.	
107288		St. s.	Alpha	10	7	30.0	7.7	3.9	Frt.	1		1897	Seattle, Wash.	Seattle, Wash.	
107407	K. P. F. G.	Ga. y.	Alpha	36	29	73.0	12.2	5.7	Yct.	4		1899	New York, N. Y.	New York, N. Y.	
107658		St. s.	Alpha	36	16	63.9	14.2	6.4	Tow.	4		1901	Richardson, Wash.	Pt. Townsend, Wash.	
107641		Ga. s.	Alpha	5	5	27.0	10.2	5.0	Fsh.	1		1901	Friendship, Me.	Machias, Me.	
107661		St. s.	Alpha	35	24	57.7	15.8	6.5	Tow.	3		1901	Solomons, Md.	Philadelphia, Pa.	
125882		St. s.	Alpha	366	297	161.6	23.5	8.0	Frt.	5	260	1881	Philadelphia, Pa.	Somers Point, N. J.	
200532		Ga. s.	Alpha	8	6	32.2	9.0	4.0	Msc.	1		12	1903	Crisfield, Md.	Baltimore, Md.
202065		Ga. s.	Alpha	7	7	30.4	11.4	3.7	Oys.	1		1905	Stamford, Conn.	Stamford, Conn.	
204578		St. s.	Alpha	8	5	44.0	10.3	3.3	Frt.	3	18	1906	Poquoson, Va.	Newport News, Va.	
209042		Ga. s.	Alpha	9	7	35.3	8.7	3.1	Msc.	1	25	1911	Cordova, Alaska	Cordova, Alaska	
107427		St. s.	Alphard	32	21	55.6	15.4	6.5	Tow.	4		1898	Manitowoc, Wis.	Milwaukee, Wis.	
107167		Ga. s.	Alphinc	15	11	40.2	14.2	4.9	Fsh.	2		1895	Charleston, S. C.	Charleston, S. C.	
106365		St. s.	Alpine	38	25	61.0	14.5	5.9	Pas.	3		1885	New Baltimore, N. Y.	New York, N. Y.	
201173		Ga. s.	Alpine	11	8	44.7	11.6	3.8	Pas.	1		1904	South Freeport, Me.	Portland, Me.	
81678		St. s.	Alright	48	28	67.0	19.4	6.2	Fsh.	5		1899	Battery Park, Va.	Newport News, Va.	
130194	J. V. G. F.	Ga. y.	Alsacienne	154	146	116.0	25.0	11.5	Yct.	15		1881	Brooklyn, N. Y.	New York, N. Y.	
106830		St. s.	Alta	8	5	37.0	10.5	3.9	Tow.	1		1899	Eagle Harbor, Wash.	Pt. Townsend, Wash.	
204519		*Ga. p.	Alta	13	13	50.0	11.0	3.0	Frt.	2	12	1907	Kansas City, Kans.	Kansas City, Mo.	
106953		*St. p.	Altamaha	346	219	128.8	29.3	4.6	Pas.	0	75	1892	Doctortown, Ga.	Savannah, Ga.	
204866	K. W. M. G.	St. s.	ALTAMAHA	2,667	2,046	300.0	41.0	25.8	Frt.	28	1,200	1908	Quincy, Mass.	New York, N. Y.	
200394		Ga. s.	Altetro	13	5	34.9	9.6	4.7	Tow.	1		1903	Washington, N. C.	Washington, D. C.	
107178		Ga. s.	Altha	8	6	37.3	9.2	4.2	Pas.	0		1893	Wayzata, Minn.	St. Paul, Minn.	
209423		Ga. y.	Althea	8	8	28.0	9.0	4.0	Yct.	2	12	1911	Green Bay, Wis.	Milwaukee, Wis.	
116572		St. y.	Althea	26	13	69.0	12.0	5.7	Yct.	3		1893	Boston, Mass.	Cap. Vincent, N. Y.	
204159	K. W. C. V.	Ga. y.	Althea	25	22	51.6	12.0	5.4	Yct.	4		1907	Long Island City, N. Y.	Detroit, Mich.	
206486		Ga. s.	Althea	9	6	34.5	10.2	3.8	Pas.	1	16	1909	Noank, Conn.	Stonington, Conn.	
209665		Ga. s.	Althea	13	12	43.0	11.0	4.4	Frt.	0	6	1910	Portland, Ore.	Portland, Ore.	
203057		Ga. s.	Alton	7	6	43.1	9.3	3.5	Pas.	2	16	1905	Sandusky, Ohio	Sandusky, Ohio.	
204109		St. p.	Alton	800	800	241.1	38.0	7.3	Pas.	41	1,350	1906	Jefferson, Ind.	St. Louis, Mo.	
107453		*St. p.	Altona	328	241	123.4	29.7	4.8	Fsh.	8	150	1899	Portland, Ore.	Pt. Townsend, Wash.	
210010		Ga. s.	Altonia	13	6	48.0	10.8	6.0	Pas.	3	50	1912	Fort Dodge, Iowa	Dubuque, Iowa.	
105485		St. s.	Altoona	63	31	77.2	16.1	9.0	Tow.	5		1875	Camden, N. J.	Philadelphia, Pa.	
200570		Ga. s.	Altoona	13	9	44.6	11.4	4.0	Pas.	1		1903	Astoria, Ore.	Astoria, Ore.	
106852		Ga. s.	Alva	15	14	40.9	14.6	6.0	Fsh.	2		1891	Bristol, Me.	Rockland, Me.	
106738		St. s.	Alva B.	83	41	73.6	18.5	10.6	Tow.	6		1890	Buffalo, N. Y.	Cleveland, Ohio.	
106396		Ga. s.	Alva and Hettle	10	9	52.6	14.5	3.2	Frt.	1		1885	St. Michaels, Md.	Baltimore, Md.	
107730		Ga. s.	Alvah Ellwood	7	6	27.8	11.2	5.5	Fsh.	3		1902	Friendship, Me.	Vinalhaven, Me.	
206090		St. s.	ALVA C. DINKEY	7,514	5,822	580.0	58.0	32.0	Frt.	25	1,580	1909	Lorain, Ohio	Duluth, Minn.	
107557		St. s.	Alvah S. Chisholm, jr.	478	266	150.0	35.0	8.0	Frt.	7	400	1900	Marine City, Mich.	Sandusky, Ohio.	
202620		Ga. s.	Alvaretta	15	11	38.4	15.3	4.7	Oys.	4		1905	Boggy, Fla.	Mobile, Ala.	
209993		Ga. s.	Alverene	39	26	71.2	15.0	2.6	Pas.	2	60	1912	Evarett, Wash.	Pt. Townsend, Wash.	
207909		Ga. s.	Alveria	6	6	25.7	10.5	3.0	Pas.	1	8	1898	Wildwood, N. J.	Somers Point, N. J.	
204892		*Ga. p.	Alvino	14	14	68.0	12.0	2.7	Frt.	1	15	1908	Decatur, Ala.	Chattanooga, Tenn.	
106292		St. s.	Alvin Brown	17	8	48.0	12.0	5.0	Tow.	2		1884	Richmond, Va.	Newark, N. J.	
106070		Ga. s.	Alvin C. Somers	10	5	50.2	12.3	3.4	Oys.	1		1880	St. Peters Creek, Md.	Newport News, Va.	
107623	K. Q. P. G.	St. y.	ALVINA	526	318	190.5	26.0	16.9	Yct.	25	1,200	1901	Wilmington, Del.	Duluth, Minn.	
200923		Ga. s.	Alvina	6	6	39.9	9.9	3.2	Pas.	1		1904	Astoria, Ore.	Astoria, Ore.	
106687		*St. p.	Alvira	469	443	144.0	33.6	6.0	Frt.	14	200	1889	San Francisco, Cal.	San Francisco, Cal.	
107153		*St. p.	Alviro	197	168	115.0	23.0	6.0	Frt.	10	75		Sausalito, Cal.	Do.	
77043		Ga. s.	Alwina H. Still	14	13	55.8	17.0	3.0	Msc.	1		1892	Bayport, N. Y.	New York, N. Y.	
208318		Ga. s.	Alyce H.	13	9	31.6	10.0	3.5	Frt.	2	20	1911	Seattle, Wash.	Pt. Townsend, Wash.	
202709		*St. p.	Alys Gray	32	32	78.5	17.7	2.8	Pas.	11		1905	Madison, Ind.	Louisville, Ky.	
92574		St. y.	Amabel	266	181	121.0	30.6	9.0	Frt.	3		1894	Nyaek, N. Y.	New York, N. Y.	
107828	K. S. G. W.	St. s.	Amacassin	85	42	90.4	17.5	7.8	Yct.	6	575	1902	Tomkins Cove, N. Y.	Do.	
107111	K. M. B. Q.	St. y.	Amadas	8	6	46.0	11.0	2.5	Oys.	2		1894	Searsport, Me.	Baltimore, Md.	
204520		Ga. s.	Amale	145	93	117.0	18.4	7.7	Fsh.	23		1907	Morgan City, La.	Baltimore, Md.	
105836		St. s.	Amargansett	300	172	151.6	24.1	13.0	Fsh.	54	700	1870	Kennebunk, Me.	Cape Charles, Va.	
209970	L. C. K. H.	St. s.	Amargansett	10	10	36.6	12.0	6.0	Fsh.	4		1904	Rockland, Me.	Greenport, N. Y.	
106646		Ga. s.	Amarda Augusta	30	27	59.4	18.8	5.4	Oys.	6		1889	Swans Island, Me.	Rockland, Me.	
201093		Ga. s.	Amanda Bishop	29	27	59.4	18.8	5.4	Oys.	6		1904	Patchogue, N. Y.	Patchogue, N. Y.	
107592		St. s.	Amanda Moore	121	83	100.0	21.8	8.6	Tow.	9		1900	Scranton, Miss.	Mobile, Ala.	
204837		St. s.	Amanda F. Lancaft	155	108	82.0	24.4	8.6	Oys.	6		1907	Greenport, N. Y.	New Haven, Conn.	
201937		St. s.	AMASA STONE	6,282	4,930	525.0	55.2	31.0	Frt.	19	1,800	1905	Wyandotte, Mich.	Cleveland, Ohio.	
30089		St. s.	AMAZON	3,702	2,680	376.0	46.2	25.9	Frt.	21	1,100	1897	Chicago, Ill.	Do.	
202394		Ga. s.	Amazon	15	10	43.0	12.0	5.0	Pas.	1	59	1905	San Francisco, Cal.	San Francisco, Cal.	
107348		St. s.	Amazonas	2,228	1,930	295.0	44.0	21.0	Frt.	15	800	1898	West Bay City, Mich.	Duluth, Minn.	
107645		Ga. s.	Amazona	7	5	30.0	9.9	4.0	Fsh.	2		1901	Richardson, Wash.	Wrengeil, Alaska.	
106205		Ga. s.	Ambition	17	11	53.2	15.1	4.3	Oys.	1		1883	St. Michael, Md.	Newport News, Va.	
105837		St. s.	Amelia	123	74	81.0	27.6	8.7	Frt.	6	250	1879	Brooklyn, N. Y.	New York, N. Y.	
107458		Ga. s.	Amelia	9	8	40.0	13.0	3.0	Oys.	1		1899	Bayou Shaffer, La.	Brashear, La.	

1 Formerly st. s. Concho.

2 Formerly st. s. Wright and Willis.

3 Formerly sch. y. Norseman.

4 Formerly st. y. (a) Stellar.

(b) Chic.

5 Formerly ga. s. James Morrissey.

6 Formerly st. y. Margaret.

MERCHANT STEAM VESSELS OF THE UNITED STATES—Continued.

Official No.	Signal letters.	Rig.	Name of vessel.	Gross tonnage.	Net tonnage.	Length.	Breadth.	Depth.	Service.	Crew.	Indicated horsepower.	When built.	Where built.	Home port (where permanent document issues).
107694		Ga. s.	Amelia	13	11	Feet. 40.0	Feet. 13.8	Feet. 3.8	Msc.	1		1901	Dayshore, N. Y.	Patchogue, N. Y.
107817		St. s.	Amelia	29	20	74.0	16.0	5.3	Pas.	4		1903	Mobile, Ala.	Mobile, Ala.
201086		Ga. s.	Amelia	14	8	53.3	10.5	4.0	Pil.	2	30	1904	South Jacksonville, Fla.	Fernandina, Fla.
201404		St. s.	Amelia	16	11	41.6	14.0	5.6	Pas.	1		1904	Scranton, Miss.	Gulfport, Miss.
208052	L.B.Q.W.	Ga. y.	Amelia	18	11	33.2	11.0	4.0	Yct.	3	25	1910	Essington, Pa.	Philadelphia, Pa.
208357		Ga. s.	Amelia	9	7	41.0	8.5	2.4	Pas.	2	14	1911	Key West, Fla.	Key West, Fla.
210068		Ga. s.	Amelia	12	8	32.5	10.0	4.1	Pas.	2	20	1912	Los Angeles, Cal.	Los Angeles, Cal.
210104		Ga. s.	Americ.	23	16	43.4	13.0	5.4	Fsh.	6	30	1912	Keyport, Wash.	Seattle, Wash.
105573		St. s.	America	107	53	91.5	20.5	9.5	Tow.	5	350	1875	Brooklyn, N. Y.	Norfolk, Va.
106638	K.J.F.B.	St. s.	AMERICA	2,171	1,748	274.7	42.2	13.0	Frt.	16	700	1880	Buffalo, N. Y.	Millwaukee, Wis.
107140		St. p.	America	818	667	156.0	36.6	13.3	Fer.	6	500	1895	Chester, Pa.	New York, N. Y.
107302		St. s.	AMERICA	123	83	80.2	21.0	12.3	Tow.	4	490	1897	Buffalo, N. Y.	Buffalo, N. Y.
107367		St. s.	AMERICA	937	593	182.6	31.0	11.0	Pas.	20	450	1898	Wyandotte, Mich.	Duluth, Minn.
107420		*St. p.	America	427	399	200.0	38.0	6.5	Pas.	40	500	1898	Jeffersonville, Ind.	Galena, Ill.
107437		St. s.	America	91	72	93.4	20.0	6.0	Pas.	5	100	1899	Portland, Oreg.	Portland, Oreg.
107533		Ga. s.	America	13	9	36.6	14.8	4.2	Pas.	3		(1)	Brooklyn, N. Y.	New York, N. Y.
107733		Ga. s.	America	6	6	36.0	10.0	4.2	Pas.	1		1902	Friendship, Me.	Thomaston, Me.
200161		St. s.	America	141	96	80.0	27.3	8.5	Pas.	7	310	1903	Tomkins Cove, N. Y.	New York, N. Y.
204766		Ga. s.	America	11	10	42.6	15.0	3.0	Pas.	2	14	1907	Port Lavaca, Tex.	Corpus Christi, Tex.
205520		Ga. s.	America	14	7	47.0	13.8	4.6	Fsh.	1	15	1908	Lubec, Me.	Eastport, Me.
205673		St. s.	AMERICA	297	258	134.2	32.0	7.6	Drp.	4	150	1908	Buffalo, N. Y.	Erie, Pa.
205903		*Ga. p.	America	8	6	32.7	8.3	2.5	Pas.	2	20	1908	Morrilton, Ark.	Memphis, Tenn.
206324		*Ga. p.	America	13	8	50.7	13.1	3.2	Frt.	2	15	1909	Cut Off, La.	New Orleans, La.
206475		Ga. s.	America	11	11	41.6	11.9	3.4	Pas.	2	30	1909	Atlantic City, N. J.	Beaufort, S. C.
207287		Ga. s.	America	37	25	61.0	17.4	8.5	Fsh.	11	50	1910	Seattle, Wash.	Seattle, Wash.
100170		St. s.	American	20	13	47.0	12.4	6.0	Tow.	2		1876	Philadelphia, Pa.	Philadelphia, Pa.
107591	K.Q.J.N.	St. s.	AMERICAN	5,591	3,643	406.8	51.1	30.3	Frt.	46	3,000	1900	Chester, Pa.	New York, N. Y.
107729		*St. p.	American	190	190	158.0	27.6	4.2	Pas.	9	246	1902	New Decatur, Ala.	Mobile, Ala.
201596		*St. p.	American	171	158	142.5	28.9	4.7	Pas.	20	478	1904	do	Nashville, Tenn.
721		Ga. s.	American Banner	21	19	55.5	16.0	4.0	Pas.	1		1857	Bridgeboro, N. J.	New York, N. Y.
201731		*Ga. p.	American Beauty	16	10	59.0	15.3	3.3	Frt.	5		1905	New Orleans, La.	New Orleans, La.
208760		Ga. s.	American Beauty	8	8	46.8	8.5	3.6	Pas.	2	28	1911	Chattanooga, Tenn.	Chattanooga, Tenn.
202190		Ga. s.	American Eagle	10	7	44.0	11.7	4.0	Pas.	2		1903	Saugatuck, Mich.	Chicago, Ill.
203416		*Ga. p.	American Eagle	13	6	58.7	14.1	2.6	Frt.	3		1906	Westwego, Ill.	New Orleans, La.
201639		Ga. s.	American Reporter	7	5	40.6	8.2	4.1	Pas.	2		1904	Baltimore, Md.	Baltimore, Md.
205096		St. s.	AMERICANA	1,009	558	203.0	45.0	15.8	Pas.	21	1,120	1908	Buffalo, N. Y.	Buffalo, N. Y.
203036		Ga. s.	Americus	73	60	70.5	22.5	6.4	Oys.	5	85	1906	Tottenville, N. Y.	New Haven, Conn.
107788		St. s.	Amerind.	17	12	48.0	12.0	4.8	Pas.	1	90	1902	Tacoma, Wash.	Seattle, Wash.
107068		Ga. s.	Amethyst	12	12	51.0	16.7	3.2	Pas.	4		1893	Biloxi, Miss.	Mobile, Ala.
106160		Ga. s.	Amle	13	11	45.0	13.0	4.0	Fsh.	2		1883	Greenport, N. Y.	Greenport, N. Y.
208512		*Ga. p.	Amorleta	10	6	31.2	9.0	2.5	Pas.	1	12	1911	Fort Smith, Ark.	Memphis, Tenn.
107175	K.W.D.G.	Ga. y.	AMORITA	69	62	69.0	20.0	15.6	Yct.	15		1895	Wilmington, Del.	Chicago, Ill.
202218		Ga. y.	Amorita	11	8	53.5	9.9	3.7	Yct.	3	20	1903	Alexandria Bay, N. Y.	Cape Vincent, N. Y.
86209		St. p.	Amphion	491	341	209.9	28.3	9.1	Pas.	18	507	1893	Port Richmond, N. Y.	New York, N. Y.
107633		Ga. s.	Amphion	20	14	48.0	14.2	4.8	Pas.	3		1901	Bridgeport, Conn.	Do.
3677		Ga. y.	Amrita	23	20	58.4	10.5	4.5	Yct.	3		1895	New York, N. Y.	Boston, Mass.
208594		St. s.	Amsterdam	23	16	50.4	12.4	5.9	Tow.	3	30	1901	Schenectady, N. Y.	Albany, N. Y.
107220		Ga. s.	Amy	5	5	24.2	11.6	3.6	Fsh.	1		1896	Osterville, Mass.	Ilyannis, Mass.
204418		Ga. s.	Amy B.	37	33	49.8	17.0	5.8	Frt.	3	60	1907	Tottenville, N. Y.	Port Arthur, Tex.
200618		*St. p.	Amy Hewes	85	85	115.0	25.0	3.2	Pas.	8		1903	Franklin, La.	Brashear, La.
106962		St. s.	Anabel	47	34	65.3	16.0	7.0	Fsh.	7		1892	Manitowoc, Wis.	Grand Haven, Mich.
204874		Ga. s.	Anacapa	13	7	34.1	12.8	3.6	Pas.	2	30	1906	Everett, Wash.	Los Angeles, Cal.
106494		Ga. y.	Anaconda	32	30	51.3	18.0	7.3	Yct.	3		1887	Brooklyn, N. Y.	Stonington, Conn.
207586		Ga. y.	Anado	28	24	55.4	12.1	5.2	Yct.	3	50	1910	Boston, Mass.	New York, N. Y.
107463	K.P.D.M.	St. y.	Anago	17	10	54.4	9.4	5.3	Yct.	3		1899	South Boston, Mass.	Do.
107189	K.M.J.T.	St. y.	*Anahma	232	158	158.5	21.7	10.7	Yct.	19	950	1895	Baltimore, Md.	Do.
209693		Ga. s.	Analbert	18	11	70.0	16.3	3.1	Fsh.	2	25	1912	Irrington, Va.	Tappanhook, Va.
107421		*St. p.	Anawanda	31	15	46.0	12.0	3.5	Prs.	5		1898	St. Michael, Alaska	St. Michael, Alaska.
117125	K.R.N.T.	St. s.	ANCON	9,006	6,195	489.5	58.0	28.9	Pas.	98	4,000	1902	Sparrow Point, Md.	New York, N. Y.
106226		St. s.	ANASTE	1,573	1,256	266.9	38.1	17.9	Frt.	12	856	1892	Cleveland, Ohio	Marquette, Mich.
201325		*Ga. p.	Andree Maxene	11	11	57.7	16.2	2.0	Tow.	2		1904	Concord, Ky.	Cincinnati, Ohio.
107267		St. s.	ANDREW CARNEGIE	4,106	3,067	403.0	43.0	24.3	Frt.	22	1,425	1897	Cleveland, Ohio	Cleveland, Ohio.
107306		St. p.	ANDREW CHRISTY	830	522	170.0	48.0	7.4	Fer.	6	1,000	1897	Jeffersonville, Ind.	St. Louis, Mo.
207527		Ga. s.	Andrew N.	17	11	42.4	12.0	4.0	Fsh.	6	20	1910	Seattle, Wash.	Seattle, Wash.
205925		Ga. s.	Andrew Z.	13	9	30.5	12.4	4.5	Fsh.	5	20	1908	Tacoma, Wash.	Do.
209600		Ga. s.	Andrew Z II.	27	18	49.0	15.0	6.1	Fsh.	8	40	1912	do	Tacoma, Wash.
106734		St. s.	Andrew A. McLean	23	11	50.5	15.0	7.2	Tow.	3		1890	West Bay City, Mich.	Port Huron, Mich.
208478		St. s.	ANDREW H. GREEN	115	55	80.2	21.0	10.3	Tow.	10	550	1911	Ferrysburg, Mich.	Chicago, Ill.
208154		St. s.	Andrew J. Ward	36	16	52.6	16.9	7.2	Tow.	3	125	1910	Boston, Mass.	Boston, Mass.
206197		St. s.	ANDREW S. UPSON	4,442	3,120	380.0	52.0	28.0	Frt.	22	1,440	1909	Cleveland, Ohio.	Cleveland, Ohio.
107225		St. s.	Andy	53	36	68.8	17.2	3.0	Tow.	7	250	1896	Benton Harbor, Mich.	Chicago, Ill.
203749		Ga. s.	Angel	15	15	44.0	14.0	4.0	Msc.	4		1906	Tarpon Springs, Fla.	Cedar Keys, Fla.

1 Formerly st. s. Irwin.

2 Formerly st. p. Glen.

3 Formerly st. y. (a) Biltz.

(b) Nepahwin.

4 Formerly ga. s. B. B. Odell, jr.

5 Formerly ga. s. (a) Helen E.

(b) Ramona.

6 Formerly st. y. Anita.

7 Formerly st. s. Shawmut.

8 Rebuilt 1896.

9 Composite.

MERCHANT STEAM VESSELS OF THE UNITED STATES—Continued.

Official No.	Signal letters.	Rig.	Name of vessel.	Gross tonnage.	Net tonnage.	Length.	Breadth.	Depth.	Service.	Crew.	Indicated horsepower.	When built.	Where built.	Home port (where permanent document issues).
						Feet.	Feet.	Feet.						
106639		St. s.	Angeles	62	44	58.5	17.7	8.3	Tow.	18		1889	Port Angeles, Wash.	Portland, Oreg.
106399		St. s.	Angella B. Nickerson	46	26	70.6	15.0	6.8	Fsh.	10		1886	Boothbay, Me.	Provincetown, Mass.
107494		St. s.	ANGELINE	4,644	3,538	423.9	51.9	28.0	Frt.	22	1,150	1899	Wyandotte, Mich.	Cleveland, Ohio.
203876		*Ga. p.	Angelino	14	14	48.8	16.0	2.8	Pas.	4		1905	Edwardsville, Ill.	Memphis, Tenn.
205843		Ga. s.	Angelino II	70	15	60.2	10.0	2.5	Pas.	4		1908	Grafton, Ill.	Do.
107762		Ga. s.	Angle B. Watson	65	36	74.3	21.3	8.5	Fsh.	4		1902	East Boothbay, Me.	Portland, Me.
106093		St. s.	Angle and Nellie	45	34	64.5	16.9	6.5	Tow.	5		1882	Wilmington, Del.	Brunswick, Ga.
91079		St. p.	Angler	409	299	166.5	28.0	8.0	Pas.	24	645	1878	do.	Washington, D. C.
105896		St. s.	Angler	18	9	54.1	12.2	5.2	Tow.	2		1880	Detroit, Mich.	Marquette, Mich.
107001		Ga. s.	Angler	9	6	43.2	10.6	4.3	Pas.	1		1893	Marcus Hook, Pa.	Philadelphia, Pa.
107528		Ga. s.	Angler	15	14	41.5	15.0	4.5	Fsh.	4		1900	Greenport, N. Y.	Greenport, N. Y.
205110		Ga. s.	Angler	14	13	46.8	14.0	4.1	Fsh.	5	30	1908	Pocomoke City, Md.	New York, N. Y.
209409		Ga. s.	Angler	31	15	60.0	17.6	5.6	Fsh.	3	75	1912	Greenwich, N. J.	Somers Point, N. J.
203349		Ga. s.	Anglesea	8	6	32.2	12.4	4.0	Fsh.	1		1892	Camden, N. J.	Do.
204806		Ga. s.	Anglesea	11	8	32.2	15.7	3.4	Frt.	2		1907	Brunswick, Ga.	Brunswick, Ga.
105373		St. s.	Anita	14	9	49.9	10.0	2.5	Fas.	1		1872	Brookkill, N. Y.	New York, N. Y.
106547	K. J. D. S.	St. y.	Anita	74	50	97.0	15.5	6.5	Yct.	9		1888	Brooklyn, N. Y.	Do.
201693		Ga. y.	Anita	13	6	49.3	11.0	3.5	Yct.	3	25	1904	Bascom, Ohio	Tampa, Fla.
203451		Ga. s.	Anita	25	13	63.5	14.7	3.6	Pas.	1		1906	Galveston, Tex.	Galveston, Tex.
204813		Ga. s.	Anita	10	7	34.0	9.6	2.8	Msc.	2		1907	Boulder Bay, Alaska	Boulder, Alaska.
207044		Ga. s.	Anita	7	5	30.8	9.8	4.0	Tow.	1	50	1904	San Francisco, Cal.	San Francisco, Cal.
203094		Ga. s.	Anita	10	6	31.4	13.0	3.7	Frt.	2	25	1904	San Francisco, Cal.	New York, N. Y.
204775		Ga. s.	Anita D	22	22	55.0	12.7	4.6	Pas.	3		1907	East San Pedro, Cal.	Los Angeles, Cal.
205766		Ga. s.	Anita Phillips	21	14	52.5	14.0	4.3	Fsh.	8	14	1908	Juneau, Alaska	Juneau, Alaska.
106884		St. s.	Ann Arbor, No. 2	1,144	572	264.2	53.0	14.2	Pas.	27	325	1892	Toledo, Ohio	Grand Haven, Mich.
107418		St. s.	ANN ARBOR, No. 3	1,677	996	258.3	52.3	15.3	Pas.	21	1,200	1898	Cleveland, Ohio	Do.
203695		St. s.	ANN ARBOR, No. 4	1,884	1,082	259.0	52.0	19.0	Pas.	27	1,170	1906	do.	Do.
208261		St. s.	ANN ARBOR, No. 5	2,884	1,961	360.0	66.3	18.9	Fer.	30	3,000	1910	Toledo, Ohio	New York, N. Y.
206835		St. p.	Ann Bailey	38	38	70.3	22.4	3.4	Fer.	1		1909	Point Pleasant, W. Va.	Wheeling, W. Va.
209441		Ga. s.	Ann Cora	10	10	43.3	12.9	4.4	Frt.	2	40	1911	Tarpon Springs, Fla.	Tampa, Fla.
207971		*St. p.	Ann Maria	18	9	46.8	10.0	2.5	Frt.	3	10	1910	Hematite, Ky.	Paducah, Ky.
106709		St. s.	Anna	39	19	55.0	14.5	6.8	Fsh.	3		1899	Berkley, Va.	Norfolk, Va.
106966		St. s.	Anna	25	12	62.0	14.2	5.9	Fsh.	5		1892	Grand Haven, Mich.	Grand Haven, Mich.
205109		Ga. s.	Anna	12	8	32.8	14.4	4.7	Frt.	1	16	1908	Holly Oak, Del.	Wilmington, Del.
205276		Ga. s.	Anna	12	8	38.0	10.0	3.0	Fsh.	1	16	1908	Wrangell, Alaska	Wrangell, Alaska.
205284		Ga. s.	Anna	6	6	26.6	12.0	4.0	Fsh.	1	9	1908	Osterville, Mass.	Barnstable, Mass.
205712		St. s.	Anna	21	14	44.8	12.6	5.6	Fsh.	3	24	1908	Manitowoc, Wis.	Milwaukee, Wis.
205866		*Ga. p.	Anna	11	8	35.0	6.5	2.3	Pas.	2	15	1908	Louisville, Ky.	Louisville, Ky.
208847		Ga. s.	Anna	5	5	30.7	6.9	2.6	Pas.	1	6	1910	Cairo, Ill.	Cairo, Ill.
107831		St. s.	Anna B.	9	6	33.0	9.0	4.0	Pas.	1		1903	Long Branch, Wash.	Tacoma, Wash.
107759		St. s.	Anna Barron	82	56	76.8	19.2	7.5	Tow.	5	120	1902	Astoria, Oreg.	Portland, Oreg.
106531		Ga. s.	Anna Bell	28	25	52.0	20.0	4.5	Tow.	2		1888	Paulsboro, N. J.	Bridgeton, N. J.
106624		Ga. s.	Anna Bell	7	6	30.7	13.7	3.3	Msc.	1		1888	Oyster Bay, N. Y.	New York, N. Y.
150297		St. s.	Anna Belle	61	41	62.5	15.3	5.8	Pas.	4		1883	Bath, Me.	Castine, Me.
105654		Ga. s.	Anna Frances	6	5	50.3	12.8	2.7	Frt.	2		1876	Somerset County, Md.	Baltimore, Md.
206775		Ga. s.	Anna H.	29	24	56.0	17.0	4.5	Frt.	3	30	1911	Greenwich Pier, N. J.	Camden, N. J.
206441		Ga. s.	Anna J.	7	6	31.0	8.0	2.7	Fsh.	2	8	1900	Ludington, Mich.	Grand Haven, Mich.
209581		Ga. s.	Anna J.	10	8	38.2	10.5	3.2	Pas.	1	24	1012	Eulalia, Fla.	Jacksonville, Fla.
202829		Ga. p.	Anna K.	12	9	39.5	12.6	4.1	Msc.	2		1906	Oceanus, N. Y.	New York, N. Y.
205807		*Ga. p.	Anna Lee	6	5	43.0	12.0	3.0	Frt.	3		1908	Clarksville, Tenn.	Nashville, Tenn.
201547		Ga. s.	Anna Loug	25	6	54.6	19.8	3.3	Oys.	7		1904	Bloxil, Miss.	New Orleans, La.
208148		*Ga. p.	Anna Loui	12	7	30.4	7.3	1.9	Pas.	1	18	1910	Conway, Ark.	Memphis, Tenn.
1481		Ga. s.	Anna M.	11	10	39.2	13.7	4.3	Fsh.	3	20	1867	Brooklyn, N. Y.	Newport, R. I.
107673		St. y.	Anna M.	92	58	80.0	19.0	3.6	Msc.	3		1895	Oshkosh, Wis.	Milwaukee, Wis.
107770		Ga. s.	Anna M.	9	5	32.0	12.0	3.0	Pas.	1		1902	Somers Point, N. J.	Somers Point, N. J.
208935		Ga. s.	Anna May	6	6	30.0	8.5	3.3	Tow.	1	35	1911	Bremerton, Wash.	Seattle, Wash.
209970		Ga. s.	Anna Olga	25	17	49.4	14.3	4.0	Fsh.	5	35	1912	Poulsbo, Wash.	Do.
206958		Ga. s.	Anna Porter	14	9	49.0	11.9	3.0	Frt.	1	50	1909	South Bend, Wash.	Pt. Townsend, Wash.
105911		Ga. s.	Anna W.	6	6	38.0	11.0	2.4	Oys.	15	10	1880	New Haven, Conn.	Providence, R. I.
107676	K. R. D. J.	St. s.	Anna W.	204	139	103.5	25.5	10.5	Tow.	5	600	1901	Philadelphia, Pa.	Wilmington, Del.
107846		St. s.	ANNA C. MINCH	4,285	3,229	380.0	50.0	28.0	Frt.	22	1,460	1903	Cleveland, Ohio	Cleveland, Ohio.
210216		St. s.	ANNA C. WILSON	100	68	91.0	20.4	7.0	Pas.	7	150	1912	Saugatuck, Mich.	Grand Haven, Mich.
201451	K. T. L. C.	St. s.	ANNA E. COMBES	138	114	113.6	23.2	6.6	Frt.	8	160	1904	East Rockaway, N. Y.	Stamford, Conn.
106429		St. s.	ANNA F. ONEN	22	15	53.9	12.4	5.6	Fsh.	7		1886	Youngstown, N. Y.	Buffalo, N. Y.
201286		St. s.	ANNA J. BROOKS	48	32	68.6	17.8	7.0	Tow.	5		1904	New Baltimore, N. Y.	New York, N. Y.
106878		Ga. s.	ANNA M. DAWSON	6	6	31.5	16.8	3.3	Oys.	3		1891	Rhode River, Md.	Annapolis, Md.
200838		Ga. s.	ANNA M. FROME	45	19	69.5	20.8	5.7	Oys.	2		1904	Greenwich, N. J.	Camden, N. J.
106053		St. s.	ANNA S. COOPER	85	42	91.9	21.5	7.3	Tow.	7		1882	New Orleans, La.	Pittsburgh, Pa.
207259		Ga. p.	ANNA AND ELLA	23	17	57.0	18.0	5.0	Frt.	8		1910	Greenwich, N. J.	New York, N. Y.
202393		*Ga. s.	Annadell	13	13	48.8	12.3	2.8	Fer.	2		1905	Portland, Me.	St. Louis, Mo.
106093		St. p.	Annapolis	877	483	202.5	65.2	14.3	Pas.	20	1,200	1889	Baltimore, Md.	Baltimore, Md.
116539		St. p.	Annapolis	485	336	174.0	28.0	6.6	Pas.	25	466	1892	do.	Do.
205336	K. W. Q. II.	Ga. y.	Annaweta	27	27	51.0	12.5	6.0	Oys.	2	75	1908	East Greenwich, R. I.	Norfolk, Va.
106284		Ga. y.	Anne	13	6	34.2	14.8	3.7	Oys.	3		1884	Smithtown, N. Y.	New York, N. Y.

1 Formerly st. p. Mary Morgan.

2 Formerly st. s. Percy V.

3 Formerly st. s. J. H. Randerson.

4 Formerly st. p. Sassafras.

† Composite.

MERCHANT STEAM VESSELS OF THE UNITED STATES—Continued.

Official No.	Signal letters.	Rtg.	Name of vessel.	Gross tonnage.	Net tonnage.	Length.	Breadth.	Depth.	Service.	Crew.	Indicated horsepower.	When built.	Where built.	Home port (where permanent document issues).
201088	St. s.		ANNE ARUNDEL	795	630	174.0	36.0	10.2	Pas.	44	500	1904	Baltimore, Md.	Baltimore, Md.
207356	Ga. s.		Anne J. Lursen	37	25	54.2	15.4	6.5	Fsh.	10		1910	Docket, Wash.	Pt. Townsend, Wash.
207437	Ga. s.		Annetta	10	7	39.2	12.3	3.3	Frt.	1	10	1910	Cove, Tex.	Galveston, Tex.
204057	Ga. s.		Annetta V	12	9	50.0	11.0	4.0	Frt.	2		1907	Cambridge, Md.	Baltimore, Md.
3430	Ga. s.		Annex	30	28	59.0	17.0	3.9	Frt.	3		1889	North Kingston, R. I.	Greenport, N. Y.
105997	St. s.		Annex	16	13	36.0	10.0	3.7	Tow.	3		1881	Rondout, N. Y.	Albany, N. Y.
107187	St. p.		Annex	629	416	139.3	31.1	12.3	Fer.	5	425	1895	Tomkins Cove, N. Y.	Norfolk, Va.
106809	St. p.		Annex 5	507	406	136.7	31.6	11.8	Fer.	8	425	1891	Wilmington, Del.	Canden, N. J.
23756	St. s.		Annie	9	7	42.0	11.5	3.4	Oys.	1		1868	Now Baltimore, N. Y.	Albany, N. Y.
105395	Ga. s.		Annie	30	15	60.5	12.5	7.0	Tow.	4		1870	Nowark, Md.	Newport News, Va.
105417	Ga. s.		Annie	13	12	37.0	14.1	5.0	Frt.	1		1872	Eastport, Me.	Eastport, Me.
106164	St. s.		Annie	27	13	57.1	15.6	6.6	Tow.	4		1883	Baltimore, Md.	Baltimore, Md.
106271	St. s.		Annie	75	37	80.0	18.0	8.0	Tow.	4		1884	Alexandria, Va.	Toledo, Ohio.
106483	St. s.		Annie	20	10	51.5	13.3	5.0	Tow.	2		1887	Alameda, Cal.	San Francisco, Cal.
106560	Ga. s.		Annie	6	5	30.0	12.4	3.0	Oys.	1		1886	Babylon, N. Y.	Patchogue, N. Y.
106633	St. s.		Annie	78	48	75.0	20.5	9.2	Tow.	6		1889	Lorain, Ohio.	Cleveland, Ohio.
106796	Ga. s.		Annie	14	10	42.3	13.0	4.9	Fsh.	2		1890	Seattle, Wash.	Wrangell, Alaska.
106875	Ga. s.		Annie	5	5	26.3	12.2	3.8	Oys.	1		1883	Saunderstown, R. I.	Bridgeport, Conn.
106942	Ga. s.		Annie	14	10	45.0	14.4	3.0	Fsh.	2		1892	Cedar Keys, Fla.	Key West, Fla.
106964	St. s.		Annie	23	11	60.0	11.6	0.0	Tow.	8		1892	Cedar Bayou, Tex.	Houston, Tex.
107560	Ga. s.		Annie	13	9	43.3	10.5	4.1	Frt.	1		1896	Portland, Oreg.	Astoria, Oreg.
136750	St. s.		Annie	72	45	97.0	23.3	6.5	Pas.	8		1899	Pocomoke City, Md.	Norfolk, Va.
201185	Ga. s.		Annie	12	8	36.1	10.8	4.5	Msc.	1	8	1900	Chenega, Alaska.	Cordova, Alaska.
203000	St. p.		Annie	29	29	55.3	27.0	3.2	Plid.	3		1906	Bay City, Mich.	Port Huron, Mich.
203945	Ga. s.		Annie	12	8	50.0	13.6	3.7	Frt.	2		1907	Frederic, Ga.	Brunswick, Ga.
206576	Ga. s.		Annie	16	11	39.3	12.4	5.2	Fsh.	2	20	1909	Seattle, Wash.	Pt. Townsend, Wash.
207843	*St. p.		Annie	28	19	64.5	14.6	3.0	Pas.	5	30	1910	Pensacola, Fla.	Pensacola, Fla.
209420	Ga. s.		Annie	11	6	45.6	14.4	3.3	Fsh.	2	30	1911	Chuckatuck, Va.	Newport News, Va.
107540	Ga. s.		Annie B.	12	8	41.1	9.7	3.8	Frt.	3		1900	Jacksonville, Fla.	Jacksonville, Fla.
202177	Ga. s.		Annie B.	0	6	37.5	11.2	3.7	Pas.	1	10	1905	Decatur, Wash.	Pt. Townsend, Wash.
207742	Ga. s.		Annie B.	12	12	32.0	10.0	6.6	Pas.	1	10	1910	Belhaven, N. C.	Edenton, N. C.
208920	St. s.		Annie B.	9	7	52.0	10.2	3.4	Frt.	3	15	1911	Mill Creek, N. C.	Wilmington, N. C.
107604	Ga. s.		Annie Belle	9	9	50.0	9.4	4.0	Tow.	1		1900	St. Joseph, Mich.	Evansville, Ind.
205119	Ga. s.		Annie C.	11	10	33.8	10.6	4.3	Frt.	2	8	1908	New Haven, Conn.	New Haven, Conn.
106375	Ga. s.		Annie Cleveland	7	7	47.5	10.1	3.2	Frt.	2		1885	Somerset County, Md.	Annapolis, Md.
206116	*St. p.		Annie Comings	464	414	151.4	32.8	5.4	Tow.	13	380	1909	Vancouver, Wash.	Portland, Oreg.
106436	St. s.		Annie D.	20	10	54.0	13.0	4.5	Fsh.	4		1886	Saugatuck, Mich.	Milwaukee, Wis.
107038	*St. p.		Annie D.	85	85	101.0	21.0	5.6	Pas.	4		1893	Stockton, Ala.	Mobile, Ala.
106722	Ga. s.		Annie Ellsworth	14	7	50.0	13.0	3.8	Oys.	1		1869	Baltimore, Md.	Crisfield, Md.
206039	*St. p.		Annie G.	147	147	134.1	27.4	5.0	Frt.	8		1909	Hazlehurst, Ga.	Georgetown, S. C.
105675	Ga. s.		Annie Godfrey	21	12	50.6	15.5	6.0	Fsh.	6		1877	Noank, Conn.	New York, N. Y.
107035	St. s.		Annie H.	40	20	66.5	15.9	5.4	Tow.	5		1893	Dinsmore, Fla.	Jacksonville, Fla.
120909	St. s.		Annie H.	7	6	39.2	9.8	3.6	Pas.	3		1891	Poquoson, Va.	Washington, D. C.
1995	Ga. s.		Annie Homan	15	12	48.0	18.0	4.6	Msc.	2		1871	Greenport, N. Y.	Heanport, S. C.
107240	St. s.		Annie Jane	14	9	44.0	13.8	4.1	Fsh.	2		1896	Seattle, Wash.	Port Angeles, Wash.
204008	Ga. s.		Annie L.	20	10	50.5	15.5	4.5	Fsh.	5	25	1906	Bath, Me.	Newport, R. I.
105106	St. s.		Annie Laura	244	189	133.0	24.6	10.7	Frt.	10	285	1871	Marine City, Mich.	Sandusky, Ohio.
107112	Ga. s.		Annie Laura	11	10	39.8	13.7	5.3	Frt.	1		1894	Eastport, Me.	Eastport, Me.
203665	Ga. s.		Annie Laurie	9	6	48.0	14.0	3.0	Oys.	2	15	1906	Wachapreague, Va.	Cape Charles, Va.
209131	Ga. s.		Annie Laurie	15	14	41.0	10.5	5.3	Pas.	2	32	1910	West Bay City, Mich.	Milwaukee, Wis.
106730	Ga. s.		Annie Lee	6	6	33.0	11.1	5.2	Fsh.	1		1890	Friendship, Me.	Deer Isle, Me.
206314	Ga. s.		Annie Lols	9	9	31.0	7.8	7.0	Pas.	1		1908	Columbia, N. C.	Edenton, N. C.
107809	Ga. s.		Annie M.	17	15	38.0	12.6	6.7	Fsh.	1		1902	Tacoma, Wash.	Ketchikan, Alaska.
203255	St. s.		Annie M.	48	33	49.1	16.7	4.5	Oys.	3		1898	Warwick, R. I.	Bristol, R. I.
207040	Ga. s.		Annie Margie	12	7	33.9	13.0	6.2	Fsh.	1		1909	Friendship, Me.	Waldoboro, Me.
105405	Ga. s.		Annie May	11	10	35.8	14.4	3.7	Fsh.	2	20	1874	Bay Shore, N. Y.	Providence, R. I.
107007	Ga. s.		Annie May	8	8	30.0	11.4	5.1	Fsh.	1		1893	Bremen, Me.	Damariscotta, Me.
200297	Ga. s.		Annie May	10	8	44.0	12.3	2.5	Frt.	1		1903	Poquoson, Va.	Norfolk, Va.
106615	Ga. s.		Annie Moore	11	7	41.2	14.1	3.4	Frt.	2		1889	Smyrna, N. C.	Charleston, S. C.
107763	*St. p.		ANNIE RUSSELL	98	80	120.0	23.0	4.0	Pas.	20	146	1902	Dubuque, Iowa	Kansas City, Mo.
204007	Ga. s.		Annie Schmitz	8	6	25.7	12.6	4.5	Fsh.	2	7	1907	Noank, Conn.	Stonington, Conn.
107777	St. s.		Annie E. Gallup	141	77	116.6	18.7	9.3	Fsh.	23		1878	Fall River, Mass.	Wilmington, Del.
208728	Ga. s.		Annie E. Horn	8	6	34.5	10.6	4.2	Fsh.	2		1908	Rocky River, Ohio.	Cleveland, Ohio.
1387	St. s.		Annie L. Smith	43	23	61.3	15.5	7.0	Tow.	4	220	1868	Chicago, Ill.	Duluth, Minn.
202702	St. s.		ANNIE L. VANSIVER	194	132	127.0	27.0	7.5	Pas.	11	300	1905	Candlen, N. J.	Norfolk, Va.
105768	St. s.		Annie L. Wilcox	149	70	117.5	19.2	8.7	Fsh.	23	170	1878	Mystic, Conn.	Stonington, Conn.
107752	Ga. s.		Annie M. Hamilton	13	12	38.0	13.8	6.0	Fsh.	2		1902	Friendship, Me.	Boston, Mass.
107080	Ga. s.		Annie M. Nixon	40	27	59.6	17.0	6.3	Fsh.	5		1894	Tacoma, Wash.	Pt. Townsend, Wash.
201322	*Ga. p.		Annie M. Shaw	12	12	55.9	11.3	2.2	Tow.	2		1904	Ironton, Ohio	Cincinnati, Ohio.
106583	Ga. s.		Annie P. Parks	11	8	57.5	15.2	3.4	Frt.	1		1883	St. Peters, Md.	Norfolk, Va.
106296	St. s.		Annie R. Hennes	47	37	59.8	12.5	6.0	Pas.	3		1884	Buffalo, N. Y.	Marquette, Mich.
206825	Ga. s.		Annie & Cecelia	6	6	35.0	9.0	4.0	Fsh.	2	14	1909	Neposet, Mass.	Provincetown, Mass.
107712	Ga. s.		Annie and Jennie	34	34	55.0	17.0	7.4	Fsh.	10		1901	Gloucester, Mass.	Gloucester, Mass.

1 Formerly ga. s. Blunder.

2 Formerly st. s. Ja Susie.
3 Formerly st. s. E. James Tull.
4 Formerly st. s. Florence.

MERCHANT STEAM VESSELS OF THE UNITED STATES—Continued.

Official No.	Signal letters.	Rig.	Name of vessel.	Gross tonnage.	Net tonnage.	Length.	Breadth.	Depth.	Service.	Crew.	Indicated horsepower.	When built.	Where built.	Home port (where permanent document issues).
						Feet.	Feet.	Feet.						
107163		St. s.	Anodyne	13	6	36.0	9.9	4.3	Pas.	4		1895	Bristol, Me.	Waldoboro, Me.
200924	K. T. C. W.	St. y.	ANONA	146	87	117.3	17.5	10.2	Yot.	10	500	1904	Boston, Mass.	Detroit, Mich.
200999		Ga. s.	Anona	10	10	37.0	12.8	6.6	Msc.	1		1904	Cushing, Mo.	Newport, R. I.
201080		Ga. s.	Anona	9	8	45.8	8.3	3.7	Pas.	3		1904	Omro, Wis.	Milwaukee, Wis.
201372		Ga. s.	Anona	26	15	43.4	16.6	5.3	Pas.	2	8	1904	Napa, Cal.	San Francisco, Cal.
208600		Ga. s.	Anona	11	11	42.0	9.0	5.0	Pas.	1		1910	Sloux City, Iowa.	Sloux City, Iowa.
209234		Ga. y.	Anona	9	7	44.0	8.7	4.5	Yct.	1	30	1906	Erie, Pa.	Erie, Pa.
107301		St. s.	ANSON M. BANGS	178	68	101.0	23.0	12.2	Tow.	10	900	1897	Wilmington, Del.	Cleveland, Ohio.
107637		St. s.	Antelope	10	6	42.5	11.6	5.5	Fsh.	2		1901	Wrangell, Alaska.	Wrangell, Alaska.
203314		Ga. s.	Antelope	10	9	43.6	9.0	4.0	Pas.	10		1902	Detroit, Mich.	Detroit, Mich.
207031		*St. p.	Antelope	160	101	100.6	23.0	5.0	Fer.	3		1909	Samoa, Cal.	Eureka, Cal.
106588		St. s.	Anthea	24	12	53.8	11.1	6.0	Pas.	4		1887	Hoboken, N. J.	New York, N. Y.
107008		St. s.	Anthony Groves, jr.	605	482	199.2	23.2	8.6	Pas.	25	520	1893	Philadelphia, Pa.	Philadelphia, Pa.
207588		Ga. s.	Anthony R.	26	23	40.8	14.9	5.3	Pas.	3	30	1910	Newark, N. J.	Newark, N. J.
107190		St. s.	Anthracte	76	52	72.2	18.0	9.2	Tow.	6		1895	Philadelphia, Pa.	Philadelphia, Pa.
107696		*Ga. p.	Antl.	12	12	40.0	10.0	3.0	Pas.	1		1901	Gonesob, Ill.	Rock Island, Ill.
141585		St. s.	Antietam	67	49	88.5	15.0	8.2	Pol.	4	150	1899	Port Jefferson, N. Y.	New York, N. Y.
204018	K. W. B. N.	St. s.	ANTILLES	6,878	4,326	410.0	53.2	25.6	Pas.	130	5,000	1907	Philadelphia, Pa.	Do.
201565		Ga. s.	Antoin C.	7	5	37.0	11.5	3.0	Oys.	2		1904	Morgan City, La.	Brashear, La.
95983		St. s.	Antoinette	221	136	101.5	24.3	8.5	Pas.	7	300	1888	Athens, N. Y.	New York, N. Y.
203500		Ga. s.	Antoinette	9	9	36.0	9.0	3.0	Tow.	1		1906	Tell City, Ind.	Evansville, Ind.
205202		Ga. s.	Antoinette	13	9	38.0	10.8	3.2	Pas.	1	18	1908	Seattle, Wash.	Tacoma, Wash.
205551		Ga. y.	Antoinette	9	9	28.6	9.4	4.0	Yct.	1	12	1910	Green Bay, Wis.	Milwaukee, Wis.
207599		Ga. s.	Antoinette II	7	7	32.0	7.5	3.0	Pas.	1	24	1910	Clinton, Iowa.	Rock Island, Ill.
208485	L. B. V. W.	Ga. y.	Anton Dohrn	45	30	66.3	16.7	7.0	Yct.	5	50	1911	Miami, Fla.	Washington, D. C.
205335		St. s.	Antonette	11	7	41.7	12.7	5.2	Pas.	1		1908	Memphis, Tenn.	Memphis, Tenn.
208590		Ga. s.	Antonio Callfano	9	6	28.5	10.4	4.0	Fsh.	2	16	1911	San Pedro, Cal.	Los Angeles, Cal.
106012		St. s.	Antwerp	171	94	102.0	27.6	9.2	Elr.	9	200	1881	Greenpoint, N. Y.	New York, N. Y.
202077	K. T. V. P.	Ga. s.	Anvill	363	276	116.0	24.5	16.5	Frt.	12	250	1905	San Francisco, Cal.	Seattle, Wash.
201757		Ga. y.	Anvirdo	31	21	60.4	11.9	5.4	Yct.	2		1907	Havre de Grace, Md.	Baltimore, Md.
206702		Ga. s.	Any Where	7	6	43.4	8.8	3.0	Pas.	2		1909	Clayton, N. Y.	Cape Vincent, N. Y.
105923		*St. p.	Apache	938	785	203.0	42.3	8.0	Pas.	41	566	1880	Oakland, Cal.	San Francisco, Cal.
107370		St. y.	Apache	21	12	57.2	8.6	7.3	Yct.	2		1898	East Boston, Mass.	Detroit, Mich.
107652	K. Q. V. N.	St. s.	APACHE	4,145	3,205	336.5	46.1	20.5	Pas.	86	5,000	1901	Philadelphia, Pa.	New York, N. Y.
107833		Ga. s.	Apache	16	17	53.0	12.5	5.0	Fsh.	8		1903	Bay City, Mich.	Do.
208162		Ga. s.	Apache	13	11	47.5	10.5	4.8	Frt.	2	30	1910	Apalachicola, Fla.	Jacksonville, Fla.
107440	K. N. W. F.	St. y.	APHRONITE	1,147	654	262.5	35.6	20.1	Yct.	56	3,200	1899	Bath, Mo.	New York, N. Y.
2578		St. p.	Apollo	365	272	150.3	25.9	8.9	Pas.	10	402	1864	Keyport, N. J.	Mobile, Ala.
92242		St. s.	Apollo	83	56	87.0	16.0	5.0	Pas.	4		1890	Menasha, Wis.	Grand Haven, Mich.
107154		St. s.	Apollo	105	56	90.2	19.8	9.8	Pas.	10	360	1895	Baltimore, Md.	Baltimore, Md.
204482		Ga. s.	Apollo	12	8	40.5	10.3	3.8	Pas.	1		1907	Seattle, Wash.	Pt. Townsend, Wash.
107375		*St. p.	Apollo No. 1	44	44	90.2	21.2	3.8	Pas.	7		1898	Kilhour, Wis.	La Crosse, Wis.
105711		Ga. s.	Aqua Pura	11	10	36.0	11.4	4.2	Frt.	2		1870	Gloucester, Mass.	Deer Isle, Me.
207725		Ga. s.	Aquatic	15	10	46.0	10.2	4.5	Pas.	1	50	1910	Vallojo, Cal.	San Francisco, Cal.
106389		St. s.	Aquidneck	58	29	69.3	17.9	7.4	Tow.	3	150	1889	Boston, Mass.	New London, Conn.
206214		St. s.	Aquillo	48	33	78.2	15.3	5.7	Pas.	2	180	1909	Houghton, Wash.	Pt. Townsend, Wash.
202481		Ga. s.	Arab.	12	11	35.4	9.0	5.5	Frt.	1		1905	Boston, Mass.	Boston, Mass.
106328		Ga. s.	Arabell	18	17	38.4	15.3	6.6	Msc.	2		1884	Bath, Mo.	Newport, R. I.
105900		Ga. s.	Arabella	14	13	37.9	15.4	6.0	Msc.	5		1880	Newport, R. I.	Greenport, N. Y.
201545	K. T. M. L.	St. s.	Arabs	155	91	109.5	24.5	12.0	Tow.	6	750	1904	San Francisco, Cal.	New York, N. Y.
107228	K. V. R. S.	St. s.	ARAGON	1,450	1,072	247.7	42.6	14.8	Frt.	18	650	1896	Wyandotte, Mich.	Do.
107665	K. R. B. V.	St. s.	ARAPANOE	4,145	3,205	336.5	46.1	20.5	Pas.	80	5,000	1901	Philadelphia, Pa.	Do.
205345		Ga. y.	Arapahoe	19	17	46.6	11.7	6.0	Yct.	1	27	1908	Chicago, Ill.	Chicago, Ill.
202179	K. T. W. G.	Ga. y.	Arawan	50	43	62.9	19.3	7.9	Yct.	6		1905	New York, N. Y.	Philadelphia, Pa.
209889	L. C. J. V.	Ga. y.	Arawan II	61	41	64.5	16.6	8.5	Yct.	3	74	1912	Essington, Pa.	Do.
205633		Ga. s.	Arawanna	8	7	42.7	11.5	3.1	Pas.	1	12	1908	Toledo, Ohio.	Toledo, Ohio.
202584	K. V. C. R.	Ga. y.	Arbella	139	120	103.0	25.6	11.8	Yct.	10		1902	Mahons Bay, Nova Scotia	Boston, Mass.
203005		Ga. s.	Arbus	12	11	34.0	12.7	4.8	Frt.	1		1906	Port Jefferson, N. Y.	New York, N. Y.
107312		Ga. s.	Arbutus	7	6	34.7	11.7	2.9	Pas.	1		1897	Morgan City, La.	Pt. Lavaca, Tex.
201140		Ga. s.	Arbutus	9	6	45.0	11.0	3.0	Pas.	1		1904	Bay City, Mich.	Grand Haven, Mich.
205715		Ga. s.	Arbutus	13	9	43.1	11.3	4.0	Fsh.	2	25	1907	Manitowoc, Wis.	Do.
206473		Ga. s.	Arbutus	7	6	38.0	12.0	3.0	Pas.	1	12	1907	Monroe, Mich.	Detroit, Mich.
208548		Ga. s.	Arbutus	9	8	30.4	9.4	4.0	Msc.	1	15	1910	Sturgeon Bay, Wis.	Milwaukee, Wis.
210111		Ga. y.	Arbutus	11	7	39.6	8.2	4.0	Yct.	0	20	1910	West De Pere, Wis.	Detroit, Mich.
107781		Ga. s.	Arcade	11	8	27.2	14.0	5.0	Msc.	1		1902	Roslyn, N. Y.	Cold Spring, N. Y.
107292		Ga. s.	Arcadia	14	8	47.4	12.2	5.1	Frt.	1		1897	Beaufort, N. C.	Newbern, N. C.
201285		Ga. y.	ARCADIA	17	14	43.0	14.5	4.1	Yct.	1		1904	Toledo, Ohio.	Chicago, Ill.
105613		St. s.	Arcata	560	415	180.0	26.2	8.6	Pas.	17	250	1876	San Francisco, Cal.	San Francisco, Cal.
106617		St. s.	Archer	74	44	74.1	22.8	6.4	Tow.	5		1889	Fall River, Mass.	Fall River, Mass.
107139	K. M. D. R.	Ga. s.	Archer	900	557	185.2	31.6	11.1	Frt.	10		1876	Sunderland, England	Pt. Townsend, Wash.
106548		St. s.	Archoy Crossman	51	25	70.0	17.5	7.4	Tow.	7		1888	Jersey City, N. J.	New York, N. Y.
106563		St. s.	Archibald Watt	32	16	56.5	16.8	6.3	Tow.	3		1888	Athens, N. Y.	Do.
209309		St. s.	Archie Tegtmeyer	40	27	54.0	14.0	6.8	Fsh.	5	50	1911	Manitowoc, Wis.	Milwaukee, Wis.

1 Formerly st. y. Lavrock.

2 Formerly st. s. Huntington.

3 Formerly st. p. a Black Bird.

4 Formerly st. p. b Sea Gull.

5 Formerly st. s. M. and M.

6 Formerly sch. Aqua Pura.

7 Formerly ga. y. Witoco.

8 Formerly a British ga. y. Grisle.

9 ga. y. Grisle.

MERCHANT STEAM VESSELS OF THE UNITED STATES—Continued.

Official No.	Signal letters.	Rig.	Name of vessel.	Gross tonnage.	Net tonnage.	Length.	Breadth.	Depth.	Service.	Crew.	Indicated horsepower.	When built.	Where built.	Home port (where permanent document issues).
						Feet.	Feet.	Feet.						
203761		St. p.	Arcola	73	46	110.0	19.4	3.7	Tow.	10		1899	Stillwater, Minn.	St. Paul, Minn.
105876		St. p.	Arctic	394	284	145.0	30.0	7.8	Fer.	5	453	1879	Wilmington, Del.	Camden, N. J.
106040		St. s.	Aretio	71	42	76.5	18.1	9.1	Tow.	4	285	1881	Manitowoc, Wis.	Duluth, Minn.
106090		St. s.	Aretio	33	16	53.0	15.0	6.7	Tow.	3		1882	Camden, N. J.	Philadelphia, Pa.
106728		St. s.	Aretio	52	35	61.6	19.0	7.0	Fsh.	4	60	1890	Alameda, Cal.	San Francisco, Cal.
106906		St. s.	Aretio	23	17	50.0	17.5	3.3	Pld.	1		1891	Sandusky, Ohio	Sandusky, Ohio.
107629		*St. p.	Aretio	18	18	60.0	10.4	3.0	Pas.	4		1901	Muscatine, Iowa.	Rock Island, Ill.
107640	K. Q. T. D.	St. s.	Aretio	392	277	145.0	32.0	11.0	Pas.	19	350	1901	Bay City, Ore.	San Francisco, Cal.
203099		St. s.	Aretio	9	6	36.8	10.0	4.4	Frt.	3		1906	Buffalo, N. Y.	Buffalo, N. Y.
209132		Ga. s.	Arctons	8	8	30.5	8.8	3.3	Pas.	2	15	1911	Sheboygan, Wis.	Milwaukee, Wis.
92114		St. y.	Ardath	18	14	70.0	10.4	3.5	Yct.	4		1889	Newburgh, N. Y.	New York, N. Y.
77295		Ga. s.	Ardath	8	5	29.6	11.2	6.0	Fsh.	1		1909	Friendship, Me.	S. W. Harbor, Me.
22797		St. s.	Ardella	51	34	51.0	15.5	5.6	Oys.	7	50	1898	Essex, Mass.	Providence, R. I.
106924		St. p.	Arden	1,369	1,208	196.0	35.0	12.8	Fer.	6	650	1865	New York, N. Y.	New York, N. Y.
107766		St. s.	Ardent	106	72	106.2	22.0	7.0	Fsh.	18	125	1902	Haltmore, Md.	Greenport, N. Y.
107239		Ga. s.	Areanthe	5	5	25.0	12.5	3.5	Fsh.	1		1891	Newport, R. I.	Newport, R. I.
90506		*St. p.	Argand	96	96	132.6	24.0	5.0	Pas.	8		1896	Levanna, Ohio.	Wheeling, W. Va.
107157		St. s.	Argo	105	45	90.5	20.5	9.0	Tow.	6	300	1873	Hartford, Conn.	New London, Conn.
203652		St. s.	Argo	721	490	192.0	35.0	12.8	Frt.	12	600	1895	Detroit, Mich.	Cleveland, Ohio.
206246		Ga. y.	Argo	65	44	67.1	20.0	9.0	Tow.	6	150	1906	Port Blakeley, Wash.	Seattle, Wash.
210043		Ga. s.	Argo	19	13	41.0	15.0	4.9	Yct.	1	12	1909	Seattle, Wash.	Chicago, Ill.
107340		Ga. s.	Argonaut	34	23	57.0	15.8	5.6	Pas.	1	50	1912	Adelaide, Wash.	Tacoma, Wash.
105603		St. s.	Argonaut	7	6	26.8	10.8	5.5	Fsh.	1		1898	Friendship, Me.	Rockland, Me.
207706	L. B. P. F.	Ga. y.	Argos	71	35	80.0	18.5	8.1	Msc.	4		1876	Camden, N. J.	Wilmington, N. C.
201427		St. s.	Argosy	48	43	71.6	16.8	5.9	Yct.	3	50	1910	Toltenville, N. Y.	Pittsburgh, Pa.
202374		Ga. s.	Argosy	48	33	69.0	16.0	7.4	Pas.	2		1904	Buffalo, N. Y.	Buffalo, N. Y.
106821		St. s.	Argosy	13	11	59.8	12.3	2.6	Frt.	1		1905	Tacoma, Wash.	Portland, Ore.
209836		St. s.	Argus	25	15	50.0	12.2	5.9	Oys.	3		1891	Port Jefferson, N. Y.	Bridgeport, Conn.
106281		Ga. s.	Argus	72	49	75.8	15.6	8.9	Tow.	5	150	1889	New York, N. Y.	New York, N. Y.
107677	K. Q. G. P.	St. s.	Argyle	5	5	27.5	12.7	3.0	Msc.	1		1884	Patchogue, N. Y.	Patchogue, N. Y.
107834	K. S. J. H.	St. s.	ARGYLL	2,053	1,850	320.3	40.7	24.5	Frt.	30	1,800	1892	West Hartlepool, Eng.	New York, N. Y.
1734		St. y.	ARIA	192	130	148.1	18.4	11.1	Yct.	18		1903	New York, N. Y.	Bangor, Me.
107767	K. R. T. H.	St. s.	Ariadne	22	11	55.8	11.4	6.6	Tow.	4		1868	Buffalo, N. Y.	Calro, Ill.
206275		St. y.	ARIADNE	246	168	110.0	26.0	19.0	Yct.	12	125	1902	Wilmington, Del.	New York, N. Y.
95740		Ga. s.	Ariadne	11	7	39.3	6.9	4.0	Pas.	1	24	1906	Clinton, Iowa.	Memphis, Tenn.
106032		St. s.	Ariel	52	26	70.3	18.0	7.8	Tow.	5		1883	Philadelphia, Pa.	Bath, Me.
106879		St. s.	Ariel	201	119	95.9	28.9	11.1	Fer.	7	360	1881	Detroit, Mich.	Detroit, Mich.
201714		Ga. s.	Ariel	6	6	32.0	13.4	5.0	Oys.	1		1882	South Norwalk, Conn.	Bridgeport, Conn.
203062	K. V. J. C.	Ga. y.	Ariel	13	9	32.0	12.9	3.0	Pas.	3		1905	Key West, Fla.	Perth Amboy, N. J.
206207	L. B. C. H.	Ga. y.	Ariel	26	22	53.3	11.5	6.2	Yct.	2	40	1905	Norwich, Conn.	Philadelphia, Pa.
209831		St. s.	Ariel	63	43	58.3	17.5	5.1	Pas.	3	160	1912	East Greenwich, R. I.	New York, N. Y.
208375		Ga. s.	Ariel II	32	26	58.6	13.6	6.0	Yct.	3		1909	Tacoma, Wash.	Tacoma, Wash.
208559	L. B. V. D.	Ga. s.	Ariella	14	10	37.4	12.3	4.3	Pas.	1	24	1911	Quincy, Mass.	Philadelphia, Pa.
293	H. B. M. G.	St. s.	Artes	832	559	196.0	27.5	15.9	Frt.	20	580	1862	Sunderland, England.	Baltimore, Md.
106247	K. C. D. J.	St. s.	Artes	114	57	89.5	20.1	0.0	Tow.	6	375	1884	Philadelphia, Pa.	New London, Conn.
210061		Ga. s.	Ariola	17	9	35.7	10.3	4.6	Pas.	1	28	1912	Pensacola, Fla.	Pensacola, Fla.
91128		St. p.	Arion	457	283	162.4	27.1	9.6	Pas.	17	500	1879	Bath, Me.	New York, N. Y.
107740		*St. p.	Arion	60	36	85.0	28.0	3.5	Fer.	2		1902	Point Pleasant, W. Va.	Wheeling, W. Va.
203657	K. V. R. J.	Ga. y.	Arion	66	53	99.0	15.3	6.7	Yct.	2		1906	Bayonne, N. J.	New York, N. Y.
204267	K. W. F. B.	St. s.	ARIOSA	262	178	108.0	25.0	12.2	Tow.	10	500	1907	Camden, N. J.	Do.
1768		St. s.	Arizona	765	601	189.4	32.5	13.4	Frt.	12	558	1865	Cleveland, Ohio.	Buffalo, N. Y.
106099		St. s.	Arizona	201	121	120.5	22.0	11.3	Fsh.	23		1882	Mystic Bridge, Conn.	Greenport, N. Y.
126551		St. s.	Arizona	1,041	801	243.5	40.0	13.5	Frt.	15	1,000	1889	Manitowoc, Wis.	Duluth, Minn.
201290		Ga. s.	Arizona	11	9	40.2	10.7	2.8	Pas.	2	24	1903	Golovin, Alaska.	Nome, Alaska.
107823	K. S. G. M.	St. s.	ARIZONAN	8,671	5,621	470.1	57.2	31.5	Frt.	42	3,000	1903	San Francisco, Cal.	New York, N. Y.
162769		Ga. p.	Ark	17	17	46.0	13.5	3.1	Msc.	1		1906	Seattle, Wash.	Juneau, Alaska.
206889		*Ga. p.	Ark	14	14	52.0	16.0	2.0	Pas.	3	20	1909	Callowaytown, Ky.	Paducah, Ky.
207435		Ga. y.	Ark	25	23	54.4	12.6	3.8	Yct.	2	24	1909	Titusville, Fla.	Chicago, Ill.
204068		Ga. s.	Arlee	14	10	54.8	11.4	3.8	Pas.	1		1907	Ballard, Wash.	Pt. Townsend, Wash.
208691		Ga. s.	Arleno	10	5	39.3	11.7	4.5	Fsh.	1	15	1911	Lubec, Me.	Lubec, Me.
209522		Ga. y.	Arlene D.	6	5	27.5	7.5	3.6	Yct.	2	24	1910	Green Bay, Wis.	Milwaukee, Wis.
107493		Ga. s.	Arlene	14	12	53.2	13.0	4.0	Yct.	1		1899	Merriok, N. Y.	Perth Amboy, N. J.
107571		Ga. y.	Arlene	23	10	46.8	11.0	5.3	Yct.	2		1900	Lynn, Mass.	Boston, Mass.
202742		Ga. s.	Arlene	8	6	31.7	8.0	2.6	Pas.	1		1905	Seattle, Wash.	Pt. Townsend, Wash.
200661		St. s.	ARLINGTON	1,446	983	206.2	43.6	16.5	Fer.	9	1,600	1903	Port Richmond, N. Y.	New York, N. Y.
207300		St. s.	ARLINGTON	2,338	1,691	244.0	43.2	27.2	Fer.	17	1,400	1910	Wyandotte, Mich.	Buffalo, N. Y.
107769		*Ga. p.	Ariona May	6	6	40.5	9.0	2.0	Fer.	1		1902	Higginsport, Ohio.	Cincinnati, Ohio.
85797		St. s.	Arms and Hammer	39	19	65.1	16.7	6.5	Pas.	5		1883	Brooklyn, N. Y.	Edenton, N. C.
884		Ga. s.	Armenia	13	12	39.2	15.0	4.1	Frt.	1		1881	Northport, N. Y.	Norfolk, Va.
985		St. s.	Armitage Brearly	237	189	117.4	17.0	7.0	Frt.	7	200	1863	Philadelphia, Pa.	New York, N. Y.

1 Formerly st. y. Myra.

2 Formerly st. s. J. W. Stubbs.

3 Formerly st. p. Susquehanna.

4 Formerly st. s. M. R. Brazos.

5 Formerly British st. s. Argyll.

6 Formerly st. s. Harry Roussel.

7 Formerly ga. y. Artmar.

8 Formerly ga. y. Idlesse.

9 Formerly (a) British st. s. Arles.

10 U. S. S. Arles.

11 Formerly st. p. Mount Desert.

12 Formerly st. s. City of Itacine.

13 Formerly st. s. Geo. H. Reeves.

† Composite.

MERCHANT STEAM VESSELS OF THE UNITED STATES—Continued.

Official No.	Signal letters.	Rig.	Name of Vessel.	Gross tonnage.	Net tonnage.	Length.	Breadth.	Depth.	Service.	Crew.	Indicated horsepower.	When built.	Where built.	Home port (where permanent document issues).	
						Feet.	Fms.	Feet.							
157141		St. s.	Armoria	30	16	57.0	15.2	5.8	Frt.	4	1885		Glenwood, N. Y.	Norfolk, Va.	
279063		*Ga. p.	Arno M.	10	10	45.0	9.6	2.6	Tow.	1	25	1811		Keokuk, Iowa.	Burlington, Iowa.
107353		*St. p.	Arnold	692	389	181.0	34.5	6.7	Pas.	28	700	1898		Unalaska, Alaska	St. Michael, Alaska.
105105		St. s.	Aroma Mills	84	62	100.0	20.2	6.2	Tow.	4	175	1872		Camden, N. J.	New York, N. Y.
206025		*Ga. p.	Aronzon	8	8	38.6	7.3	2.0	Pas.	1	7	1908		La Fayette, Ind.	Evansville, Ind.
200307		St. y.	Aroostook	78	53	73.3	18.0	7.0	Yct.	7	7	1903		New York, N. Y.	Boston, Mass.
201492		*Ga. p.	Arrac	14	14	48.9	11.5	8.9	Pas.	0	0	1904		Poplar Bluff, Mo.	St. Louis, Mo.
205759		Ga. s.	Arrah Wanna	14	10	42.1	13.6	4.0	Pas.	1	15	1908		Titusville, Fla.	St. Augustine, Fla.
206709		Ga. s.	Arrah Wanna	8	7	33.5	11.2	6.4	Fsh.	1	7	1909		Winal Haven, Me.	Rockland, Me.
208576		Ga. s.	Arrah Wanna	7	7	35.6	9.6	3.1	Fsh.	1	16	1911		Mtliakabta, Alaska.	Kotchikan, Alaska.
206481		Ga. s.	Arrawanna	13	13	35.4	9.9	4.5	Fsh.	5	12	1907		Green Bay, Wis.	Milwaukee, Wis.
91377		St. s.	Arrow	53	25	70.6	17.6	7.4	Tow.	3	5	1881		Brooklyn, N. Y.	New York, N. Y.
105376		Ga. s.	Arrow	41	39	60.0	21.0	6.1	Pas.	2	2	1874		Bye, N. Y.	Philadelphia, Pa.
105949		Ga. s.	Arrow	31	21	63.2	18.9	5.5	Frt.	3	2	1879		Oshkosh, Wis.	Milwaukee, Wis.
107155		St. p.	Arrow	365	182	165.3	28.0	9.5	Pas.	14	600	1895		Wyandotte, Mich.	Sandusky, Ohio.
107650		St. s.	Arrow	14	9	46.2	10.4	5.0	Pas.	3	1901		Frankfort, Mich.	Grand Haven, Mich.	
107891	K. R. F. Q.	St. y.	Arrow	82	56	126.8	12.8	8.5	Yct.	14	1901		Nyack, N. Y.	New York, N. Y.	
202773		Ga. s.	Arrow	318	190	147.0	22.5	9.2	Pas.	18	1,000	1903		Portland, Oreg.	San Francisco, Cal.
204782		Ga. s.	Arrow	9	6	35.5	10.5	3.0	Frt.	1	16	1906		Gulf City, Fla.	Tampa, Fla.
204970		Ga. s.	Arrow	9	9	45.7	8.5	3.3	Pas.	1	1907		Seattle, Wash.	Pt. Townsend, Wash.	
204991		St. s.	Arrow	11	7	45.4	9.3	4.3	Tow.	2	40	1908		North Bend, Oreg.	Coos Bay, Oreg.
205181		Ga. s.	Arrow	14	12	46.5	11.6	4.4	Fsh.	4	36	1904		Westfield, N. Y.	Dunkirk, N. Y.
209374		Ga. s.	Arrow	15	13	44.8	12.2	4.5	Pas.	1	16	1908		New Haven, Conn.	New Haven, Conn.
106677		Ga. s.	Arrow	7	6	34.5	9.1	3.4	Frt.	1	10	1911		James Island, S. C.	Charleston, S. C.
107258		*St. p.	Artemus Gates	10	9	37.2	13.6	3.0	Oya.	2	1889		New Haven, Conn.	Bridgeport, Conn.	
203682		Ga. s.	Arthimense C.	90	70	85.0	18.0	3.0	Pas.	4	50	1896		Clinton, Iowa.	Rock Island, Ill.
106683		St. s.	Arthur	19	12	51.9	17.5	3.8	Oya.	4	1906		Biloxi, Miss.	Gulfport, Miss.	
108726		St. s.	Arthur	36	18	55.7	14.1	7.4	Fsh.	4	125	1889		Milwaukee, Wis.	Grand Haven, Mich.
107094		St. s.	Arthur	25	13	54.0	15.0	6.6	Tow.	2	1890		East Saginaw, Mich.	Marquette, Mich.	
200820		Ga. s.	Arthur	33	22	54.1	15.2	6.7	Tow.	4	1894		Athers, N. Y.	New York, N. Y.	
203041		Ga. s.	Arthur	11	7	42.4	9.7	3.0	Pas.	1	20	1898		South Bend, Wash.	Pt. Townsend, Wash.
106971		Ga. s.	Arthur	11	9	40.0	10.0	3.2	Pas.	1	35	1906		Chicago, Ill.	Chicago, Ill.
106640		Ga. s.	Arthur B.	10	8	35.0	13.6	3.3	Oya.	2	1892		Bayport, N. Y.	Patchogue, N. Y.	
106915		St. s.	Arthur D.	21	10	48.8	13.7	7.3	Tow.	3	1889		Buffalo, N. Y.	Buffalo, N. Y.	
107811		Ga. s.	Arthur J.	14	13	35.5	15.2	3.9	Fsh.	4	1892		Patchogue, N. Y.	Greenport, N. Y.	
13161		St. p.	Arthur Kill	147	91	88.0	25.6	8.9	Fer.	5	173	1861		Bridgeport, Conn.	Patchogue, N. Y.
203976		*St. p.	Arthur S.	95	64	70.2	19.9	9.2	Pas.	4	350	1905		Tottenville, N. Y.	New York, N. Y.
107446		Ga. y.	Arthur R. Fling	13	9	37.7	12.4	4.9	Oya.	2	15	1899		Brooklyn, N. Y.	Providence, R. I.
209885		Ga. s.	Artisan	6	5	28.5	8.2	4.2	Pas.	1	12	1912		Buffalo, N. Y.	Greenport, N. Y.
208820		Ga. p.	Artisan	15	0	40.0	11.6	2.8	Pas.	1	20	1911		Portland, Oreg.	Patchogue, N. Y.
209812	L. C. J. Q.	Ga. y.	Artmar	32	31	54.6	12.0	6.1	Yct.	2	60	1912		East Greenwich, R. I.	Providence, R. I.
208866	L. C. B. F.	Ga. y.	Arval	49	44	73.0	14.1	10.0	Yct.	5	200	1911		Stamford, Conn.	New York, N. Y.
205720		Ga. s.	Arvilla	7	6	30.4	8.0	4.4	Pas.	1	15	1908		St. Johns, Mich.	Gulfport, Miss.
107208		St. s.	Asa	34	7	58.8	14.1	5.6	Pas.	5	1896		Pearlinton, Miss.	Do.	
106629		St. s.	Asa W. Hughes	106	53	84.8	19.0	9.0	Tow.	7	300	1889		Philadelphia, Pa.	Philadelphia, Pa.
107848		St. s.	ASBURY PARK	2,128	1,447	297.2	50.0	15.4	Pas.	78	5,900	1903		do.	New York, N. Y.
107723		St. s.	ASCHENBROEDEL	248	169	132.0	32.0	9.6	Frt.	10	610	1897		Elizabeth, N. J.	Do.
107200		St. s.	ASHBOURNE	115	78	88.2	19.0	10.2	Tow.	10	325	1895		Philadelphia, Pa.	Philadelphia, Pa.
201930		St. p.	Ashburnham	446	347	130.2	27.5	11.2	Fer.	6	500	1905		Boston, Mass.	Boston, Mass.
207327		*St. p.	Ashby	30	30	68.9	16.7	3.5	Tow.	8	40	1910		St. Louis, Mo.	St. Louis, Mo.
202210		Ga. s.	Ashpoo	14	11	39.9	12.5	4.6	Fsh.	2	1905		Charleston, S. C.	Charleston, S. C.	
106804	K. J. C. M.	St. s.	Asher J. Hudson	136	68	92.0	21.0	10.0	Tow.	7	370	1891		Camden, N. J.	Wilmington, Del.
106227		St. s.	Ashford	132	106	95.0	17.8	9.0	Cnl.	3	110	1883		Buffalo, N. Y.	Buffalo, N. Y.
1496		St. s.	Ashland	97	57	87.4	19.6	6.8	Tow.	8	1867		do.	Milwaukee, Wis.	
200187		St. s.	Ashland	64	43	61.9	19.6	8.4	Tow.	7	40	1903		Tottenville, N. Y.	Baltimore, Md.
203246		St. s.	ASHLEY	240	163	109.2	24.6	14.7	Tow.	7	850	1906		Wilmington, Del.	New York, N. Y.
203071		St. s.	ASHTABULA	2,670	1,525	338.0	56.0	21.5	Frt.	26	3,000	1906		St. Clair, Mich.	Cleveland, Ohio.
205358	K. W. Q. J.	Ga. y.	ASOR II	70	48	120.0	12.6	6.6	Yct.	5	550	1908		New York, N. Y.	New York, N. Y.
206807		Ga. s.	Assistance	9	6	39.5	10.3	3.4	Pas.	3	12	1909		Brooklyn, N. Y.	Do.
105964		*St. p.	Astaltula	55	44	80.6	20.6	3.6	Pas.	7	1881		Bath, Me.	Bath, Me.	
106919		Ga. s.	Asterion	8	8	32.1	11.1	5.7	Fsh.	2	1892		Boothbay, Me.	Portland, Me.	
208858		Ga. s.	Astor	19	9	58.3	13.4	3.7	Frt.	1	50	1911		Astoria, Oreg.	Astoria, Oreg.
106293		St. s.	Astoria	152	76	109.5	23.0	12.5	Tow.	6	250	1884		North Bend, Oreg.	San Francisco, Cal.
200439	K. S. R. N.	St. s.	ASTRAL	616	418	157.0	30.0	16.5	Tow.	20	1,000	1903		Philadelphia, Pa.	New York, N. Y.
202887	K. V. G. L.	Ga. y.	As You Like It	23	19	55.0	10.9	5.3	Yct.	3	1906		New York, N. Y.	Do.	
204359		Ga. y.	As You Like It	12	11	38.0	9.5	4.8	Yct.	2	30	1906		Sturgeon Bay, Wis.	Milwaukee, Wis.
107598	K. Q. L. W.	St. s.	ASUNCION	2,196	1,328	242.0	42.0	26.5	Frt.	29	1,250	1900		Lorain, Ohio.	San Francisco, Cal.
106844		Ga. s.	Atalanta	6	6	25.6	12.5	4.0	Oya.	1	1891		Noank, Conn.	Bridgeport, Conn.	

1 Formerly (a) Dream.
 (q) Governor Hill.
 2 Formerly st. s. Maggie Moran.

3 Formerly st. p. J. C. Doughty.
 4 Formerly st. s. A. C. Van Raalte.
 5 Formerly st. s. George P. Taylor.

6 Formerly ga. y. Dreamer.
 † Composite.

MERCHANT STEAM VESSELS OF THE UNITED STATES—Continued.

Official No.	Signal letters.	Rlg.	Name of vessel.	Gross tonnage.	Net tonnage.	Length.			Breadth.	Depth.	Services.	Crew.	Indicated horsepower.	When built.	Where built.	Home port (where permanent document issues).
						Feet.	Feet.	Feet.								
205341		Ga. s.	Atalanta	12	8	45.9	10.2	3.9			Pas.	1	40	1907	Stockton, Cal.	San Francisco, Cal.
205456		Ga. s.	Athens	94	56	100.5	22.6	9.8			Fsh.	16		1908	Gloucester, Mass.	Boston, Mass.
3283		Ga. s.	Athens	25	17	50.0	17.5	6.5			Pas.	3		1884	South Brooklyn, N. Y.	New York, N. Y.
107063		Ga. s.	Athlete	8	7	26.7	12.2	3.7			Fsh.	2		1894	Harwichport, Mass.	Chatham, Mass.
106261		Ga. s.	Athlon	33	27	52.5	17.0	6.9			Oys.	4		1884	Brooklyn, N. Y.	Greenport, N. Y.
107610		St. s.	Athlon	157	107	112.4	19.7	7.0			Pas.	7	185	1900	Portland, Oreg.	Pt. Townsend, Wash.
106731	K. H. C. S.	St. s.	Atkins Hughes	115	57	88.7	19.0	10.2			Tow.	7	300	1890	Philadelphia, Pa.	Philadelphia, Pa.
107216	K. M. Q. D.	St. s.	ATLANTA	2,094	1,399	225.3	42.1	14.2			Pas.	40	2,351	1896	do.	Baltimore, Md.
107640		Ga. s.	Atlanta	12	10	48.6	7.6	4.0			Pas.	2		1897	Detroit, Mich.	Paducah, Ky.
161912		St. y.	Atlanta	49	33	99.5	12.1	6.7			Yct.	8		1902	New York, N. Y.	St. Marys, Ga.
205232		St. s.	Atlanta	87	59	95.0	22.0	5.4			Pas.	4	200	1908	Houghton, Wash.	Pt. Townsend, Wash.
209804		Ga. s.	Atlanta	0	6	42.0	9.5	2.5			Msc.	1	18	1912	Marines, N. C.	Beaufort, N. C.
106348		St. p.	ATLANTIC	930	736	190.0	36.0	13.3			Fer.	7	515	1885	Brooklyn, N. Y.	New York, N. Y.
106415	K. D. J. M.	Ga. s.	Atlantic	84	77	83.0	23.0	9.5			Frt.	5		1886	do.	Key West, Fla.
107129		St. s.	Atlantic	33	16	57.5	17.0	6.7			Pas.	5		1894	Baltimore, Md.	Baltimore, Md.
107567		St. s.	Atlantic	157	76	98.6	27.2	8.4			Pas.	6	200	1900	Wilmington, Del.	New York, N. Y.
107722		St. s.	Atlantic	31	21	64.3	14.0	4.3			Tow.	3		1901	Berkley, Va.	Norfolk, Va.
111059		St. s.	Atlantic	188	117	103.3	23.7	7.9			Pas.	10	425	1894	Rockland, Me.	Wilmington, Md.
111153		St. s.	Atlantic	95	64	95.0	22.3	7.2			Pas.	8		1897	Roundout, N. Y.	Brunswick, Ga.
200130		Ga. s.	Atlantic	14	9	51.3	12.6	3.2			Msc.	2	20	1903	Morehead City, N. C.	Beaufort, N. C.
200334	K. S. R. B.	St. y.	ATLANTIC	303	206	144.5	29.5	13.1			Yct.	30		1903	Shooter Island, N. Y.	Bridgeport, Conn.
200354		St. s.	ATLANTIC	500	253	140.0	30.2	13.2			Drg.	35		1903	Camden, N. J.	Philadelphia, Pa.
201101		Ga. s.	Atlantic	17	14	43.0	14.6	5.0			Fsh.	4	10	1904	Atlantic City, N. J.	Somers Point, N. Y.
201594	K. T. N. F.	St. s.	ATLANTIC	129	87	81.7	20.5	9.9			Tow.	3	500	1904	Philadelphia, Pa.	Philadelphia, Pa.
201919		Ga. s.	Atlantic	31	24	52.0	18.0	3.3			Fer.	2		1905	Amityville, N. Y.	Patchogue, N. Y.
202356		Ga. s.	Atlantic	14	8	50.2	13.5	5.3			Fsh.	1		1905	Lubeck, Me.	Eastport, Me.
202930		Ga. s.	Atlantic	14	10	50.2	11.2	3.0			Frb.	2	25	1906	Wilmington, N. C.	Wilmington, N. C.
205330		Ga. s.	Atlantic	8	6	41.0	9.3	2.5			Pas.	2	15	1908	Chincoteague, Va.	Chincoteague, Va.
207376		Ga. s.	Atlantic	18	12	39.0	12.8	4.9			Fsh.	6	30	1910	Dockett, Wash.	Tacoma, Wash.
207668		Ga. s.	Atlantic	21	14	44.8	12.9	5.3			Frt.	3	20	1910	Crockett, Cal.	San Francisco, Cal.
208461		St. s.	Atlantic	24	20	61.6	17.1	4.0			Pas.	1	90	1911	Patchogue, N. Y.	Patchogue, N. Y.
126185		St. p.	Atlantic City	422	326	145.0	30.0	9.0			Fer.	8	1,000	1883	Wilmington, Del.	Camden, N. J.
106782		St. s.	Atlantic City	71	47	84.3	20.5	6.3			Frt.	5		1890	Newark, N. J.	Wilmington, N. C.
209871	L. C. J. R.	St. s.	ATLANTIC CITY	927	630	180.1	28.4	12.5			Pas.	21	900	1912	Port Richmond, N. Y.	Somers Point, N. J.
106476		Ga. s.	Atlantic	6	6	25.3	12.1	4.1			Pas.	1		1887	Noank, Conn.	New York, N. Y.
106490		St. s.	Atlantic	197	106	109.2	23.2	8.0			Frt.	9	185	1887	Mount Clemens, Mich.	Detroit, Mich.
868		St. s.	Atlas	33	16	56.0	16.0	6.0			Tow.	4		1864	Philadelphia, Pa.	New York, N. Y.
86209		St. s.	Atlas	32	16	61.5	15.2	6.6			Tow.	4		1892	Baltimore, Md.	Baltimore, Md.
107430	K. N. T. W.	St. s.	ATLAS	1,942	1,243	248.0	40.1	22.5			Frt.	27	1,750	1899	Chester, Pa.	San Francisco, Cal.
107478		St. s.	Atlas	159	85	90.0	29.6	7.1			Frt.	5	500	1899	South Portland, Me.	Portland, Me.
115851		St. p.	Atlas	596	410	212.0	29.0	8.6			Pas.	18	796	1882	Noank, Conn.	New York, N. Y.
206377		Ga. s.	Atlas	14	10	41.6	11.6	4.5			Tow.	1	80	1909	Harpers, Wash.	Pt. Townsend, Wash.
207408		St. s.	Atlas	15	12	40.8	12.8	3.9			Fsh.	2	16	1910	Owensdow, S. C.	Charleston, S. C.
208858		Ga. s.	Atlas	33	23	50.0	16.4	7.1			Fsh.	3	90	1911	Erie, Pa.	Erie, Pa.
107288	K. N. C. R.	St. y.	ATREUS	532	335	172.0	24.0	15.1			Yct.	32	850	1897	Wilmington, Del.	New York, N. Y.
201002	K. V. S. N.	Ga. y.	Atrilla	25	22	46.2	16.7	6.2			Yct.	3		1904	Quincy, Mass.	Ilyannis, Mass.
200084		Ga. y.	Atrypa	23	15	55.8	11.0	5.3			Yct.	1		1903	Mariner Harbor, N. Y.	Brunswick, Ga.
107773		St. p.	Attaquin	112	61	86.1	20.0	6.3			Pas.	9	140	1898	Boston, Mass.	New York, N. Y.
105134		Ga. s.	Attie	8	6	26.9	13.8	3.8			Pas.	1		1868	New London, Conn.	New York, N. Y.
107340		Ga. s.	Au Revolt	7	7	27.8	10.6	4.9			Fsh.	1		1898	Bremen, Me.	Waldoboro, Me.
205853		Ga. y.	Au Revolt	25	21	38.6	14.2	5.2			Yct.	2		1908	Bristol, R. I.	Philadelphia, Pa.
107754		Ga. s.	Aubrey A.	14	11	40.0	14.4	6.5			Frt.	2		1902	Eastport, Me.	Eastport, Me.
208161		St. s.	AUBURN	241	164	97.4	30.5	13.5			Tow.	8	750	1910	Port Richmond, N. Y.	New York, N. Y.
107286		St. s.	Aucocisco	167	94	107.8	24.0	8.9			Pas.	9	150	1897	South Portland, Me.	Portland, Me.
107078		Ga. s.	Audella	12	7	43.1	14.2	5.3			Frt.	1		1893	Machias, Me.	Eastport, Me.
201738		Ga. s.	Audrey	14	8	45.0	13.9	4.0			Oys.	2		1904	Fairport, Va.	Tappahannock, Va.
208401		St. s.	Audrey	80	55	64.6	15.5	4.9			Pas.	3	100	1909	Tacoma, Wash.	Tacoma, Wash.
209862		*Ga. p.	Audrey	12	12	47.8	10.0	3.1			Tow.	3	16	1911	Kansas City, Kans.	Kansas City, Mo.
204001		Ga. s.	Audrey H.	9	8	41.1	11.2	4.7			Fsh.	3		1907	Erie, Pa.	Sandusky, Ohio.
208413		Ga. y.	Audwin	28	25	53.5	12.5	5.5			Yct.	2	30	1911	New York, N. Y.	New York, N. Y.
106550		St. s.	Aug. Demarest	122	112	92.8	17.8	8.0			Yct.	3	85	1888	Buffalo, N. Y.	Rochester, N. Y.
200210		Ga. s.	August Kling, st	13	10	50.6	15.0	3.4			Pas.	2		1903	Fowl River, Ala.	Mobile, Ala.
206461		*St. p.	August Wohlt.	44	44	91.1	18.1	3.3			Pas.	16	50	1909	Hermann, Mo.	St. Louis, Mo.
106510	K. D. S. W.	St. y.	Augusta	48	29	78.4	11.4	7.4			Yct.	6		1887	Bristol, R. I.	Bristol, R. I.
106598		St. s.	Augusta	78	44	79.2	20.2	7.0			Frt.	9		1888	Onestta, Oreg.	Pt. Townsend, Wash.
107620	K. P. R. H.	St. s.	AUGUSTA	2,372	1,613	245.0	46.0	15.9			Pas.	49	3,204	1900	Philadelphia, Pa.	Baltimore, Md.
136390		St. y.	AUGUSTA	28	16	52.7	11.0	5.6			Yct.	3		1893	Boston, Mass.	Jacksonville, Fla.
202410		*St. p.	AUGUSTA	512	290	156.0	34.0	5.0			Frt.	13		1905	Augusta, Ga.	Savannah, Ga.
207978		St. s.	AUGUSTA	29	19	53.8	14.0	4.6			Tow.	3	100	1910	Philadelphia, Pa.	Philadelphia, Pa.

1 Formerly sloop-yacht (a) Bertie.
 (b) Forget-me-not.

2 Formerly st. y. (a) Vixen.
 (b) Adroit.
 (c) Augusta.
 3 Formerly st. s. (a) Sam Sloan.
 (b) Solicitor.

4 Formerly st. s. Ruth.
 5 Formerly st. s. Robert Main.
 6 Formerly st. p. Colorado.
 7 Formerly st. s. George B., Jr.
 8 Formerly st. p. Sam Sloan.
 9 Formerly st. y. Alcedo.

10 Formerly st. y. (a) Augusta.
 (b) Beesse Ross.
 11 Formerly st. y. Egret.

MERCHANT STEAM VESSELS OF THE UNITED STATES—Continued.

Official No.	Signal letters.	Rig.	Name of vessel.	Gross tonnage.	Net tonnage.	Length.	Breadth.	Depth.	Service.	Crew.	Indicated horsepower.	When built.	Where built.	Home port (where permanent document issues).
208005		Ga. s.	Augusta.....	14	10	40.0	12.4	3.6	Fsh.	4	20	1910	Seattle, Wash.	Pt. Townsend, Wash.
208570		Ga. s.	Augusta.....	7	5	28.0	11.3	4.6	Fsh.	2	1908	Cushing, Me.	Philadelphia, Pa.
202230	K. T. W. N.	Ga. y.	Augusta II.....	31	26	76.8	11.7	5.1	Yct.	2	1903	New York, N. Y.	New York, N. Y.
201293		Ga. s.	Augusta C.....	14	10	40.3	14.0	5.3	Frt.	2	16	1903	Nome, Alaska.	Nome, Alaska.
204906		St. s.	Augustine.....	159	88	101.5	23.1	11.0	Tow.	7	650	1908	Baltimore, Md.	Philadelphia, Pa.
126451		St. s.	Augustus.....	67	33	77.0	18.2	8.1	Tow.	6	1887	Bath, Me.	Boston, Mass.
200883		St. s.	AUGUSTUS B. WOLVIN.....	6,585	5,311	540.0	56.0	32.0	Frt.	25	2,000	1904	Lorain, Ohio.	Duluth, Minn.
200370		St. s.	Augustus J. Phillips.....	129	88	104.5	22.0	6.8	Pas.	8	325	1903	South Rondout, N. Y.	Albany, N. Y.
105714		Ga. s.	Auk.....	6	6	30.0	11.6	3.5	Fsh.	1	1877	Hyannisport, Mass.	Chatham, Mass.
208563		Ga. s.	Auk.....	17	12	44.6	13.2	5.0	Fsh.	4	15	1911	Port Blakely, Wash.	Pt. Townsend, Wash.
200437		Ga. s.	Aunt Edie.....	14	8	41.0	15.0	4.6	Fsh.	2	16	1903	Noank, Conn.	Stonington, Conn.
107561	K. Q. F. D.	St. y.	Aunt Polly.....	200	159	142.5	18.6	7.3	Yct.	8	1900	Brooklyn, N. Y.	Brooklyn, N. Y.
200608		St. s.	Aunt Sue.....	37	23	70.3	19.2	4.6	Frt.	4	20	1903	Newborn, N. C.	Newborn, N. C.
203578		Ga. s.	Aunt.....	11	7	35.2	11.0	4.1	Pas.	2	1906	Winslow, Wash.	Seattle, Wash.
106486		St. y.	Aurelia.....	16	9	66.0	8.9	4.5	Yct.	2	1886	South Boston, Mass.	Bridgeport, Conn.
107807	K. S. D. F.	St. s.	Aurelia.....	424	233	162.9	34.5	11.6	Pas.	17	1902	Proseper, Oreg.	San Francisco, Cal.
203673		Ga. s.	Aurelia.....	16	14	54.3	13.5	3.6	Frt.	1	15	1906	Marco, Fla.	Key West, Fla.
107349		Ga. s.	Au Revoir.....	7	7	27.8	10.6	4.9	Fsh.	1	1898	Bremen, Me.	Waldoboro, Me.
107656		Ga. s.	Auropa.....	6	6	35.0	12.0	3.0	Fsh.	3	1899	Mitchells Point, Tex.	Port Lavaca, Tex.
17337	H. W. D. B.	St. p.	Aurora.....	774	634	205.0	27.8	10.0	Pas.	19	662	1862	Keyport, N. J.	New York, N. Y.
76142	H. Q. S. T.	Ga. y.	Aurora.....	16	15	40.6	14.6	5.0	Yct.	2	1867	New London, Conn.	Do.
106369		*St. p.	Aurora.....	406	328	145.0	30.0	7.5	Pas.	24	380	1885	San Francisco, Cal.	San Francisco, Cal.
107071		St. s.	Aurora.....	98	49	103.0	22.9	5.3	Pas.	10	1894	Washington, N. C.	Petersburg, Va.
107209		Ga. s.	Aurora.....	14	10	29.4	15.4	4.3	Fsh.	2	1886	Sullivan's Island, S. C.	Charleston, S. C.
203366	K. V. N. M.	St. s.	AURORA.....	234	159	98.0	25.0	12.0	Tow.	7	500	1906	Camden, N. J.	New York, N. Y.
206022		Ga. s.	Aurora.....	35	26	59.7	16.9	4.5	Frt.	3	45	1909	Hoopers Island, Md.	Crisfield, Md.
203357	*St. p.	Aurum.....	26	16	50.0	10.8	3.2	Frt.	1	30	1904	Golovin, Alaska.	Nome, Alaska.	
107233		Ga. y.	Ausable.....	19	13	45.4	11.0	4.6	Yct.	2	1896	Long Island City, N. Y.	Burlington, Vt.
204665		Ga. s.	Austin.....	12	11	37.8	11.6	2.0	Pas.	1	10	1907	Daytona, Fla.	Burlington, Vt.
107468		Ga. s.	Austin L. Kelley.....	5	5	27.1	10.6	4.7	Fsh.	2	1899	Friendship, Me.	St. Augustine, Fla.
206267		Ga. s.	Austin L. Mills.....	12	8	38.6	11.5	4.6	Frt.	1	20	1909	Garden, Me.	Mt. Desert Ferry, Me.
30094		St. s.	AUSTRALIA.....	3,845	2,877	376.0	48.2	22.4	Frt.	20	1,000	1897	Chicago, Ill.	Cleveland, Ohio.
209064	L. C. D. N.	Ga. y.	Autocrat.....	42	31	69.5	16.7	8.5	Yct.	4	40	1903	Chelsea, Mass.	Marblehead, Mass.
107837		Ga. s.	Automatic.....	14	9	44.5	13.0	3.8	Oys.	3	35	1904	Bridgeport, Conn.	Bridgeport, Conn.
201529		St. s.	Automatic.....	85	57	72.6	20.4	9.1	Tow.	8	1909	Athens, N. Y.	New York, N. Y.
206215		Ga. s.	Automatic.....	9	6	35.0	9.0	3.4	Frt.	1	12	1909	Stanwood, Wash.	Pt. Townsend, Wash.
106941		St. y.	Ava.....	73	36	91.6	17.5	9.6	Frt.	1	1892	Providence, R. I.	Stamford, Conn.
207382		Ga. s.	Avalanche.....	8	8	33.1	8.2	2.7	Pas.	1	20	1910	Caruthersville, Mo.	Memphis, Tenn.
106543		St. p.	Avalon.....	600	462	191.0	31.0	9.0	Frt.	20	400	1888	Wilmington, Del.	Baltimore, Md.
106791		Ga. s.	Avalon.....	9	9	39.0	13.8	3.8	Frt.	1	1890	Stockton, Md.	Norfolk, Va.
107171		St. s.	Avalon.....	20	14	70.1	14.4	3.0	Frt.	1	1895	Nyack, N. Y.	Somers Point, N. J.
107244		Ga. s.	Avalon.....	9	8	32.1	14.0	5.8	Pas.	1	1896	Jersey City, N. J.	Newark, N. J.
107489		Ga. s.	Avalon.....	14	7	34.0	9.4	3.0	Pas.	2	1899	San Diego, Cal.	Los Angeles, Cal.
200306		Ga. s.	Avalynne.....	17	9	46.8	13.2	4.8	Frt.	2	25	1903	Crisfield, Md.	New Haven, Conn.
107016		Ga. s.	Avery Gorman.....	17	9	49.0	16.0	3.9	Msc.	2	1900	Hopkins, Va.	Newport News, Va.
106272		Ga. s.	Avilla.....	5	5	24.8	11.8	3.5	Fsh.	1	1884	Hyannis, Mass.	Edgartown, Mass.
201234	K. T. G. W.	Ga. y.	AVIS.....	24	19	60.0	10.8	4.8	Yct.	3	1900	Shooters Island, N. Y.	Tappahannock, Va.
204268		Ga. y.	AVIS.....	27	21	65.9	10.0	5.0	Yct.	2	65	1903	Bayonne, N. J.	Sag Harbor, N. Y.
205321		Ga. y.	AVIS.....	17	14	48.0	11.0	5.6	Yct.	1	40	1906	Mantowoc, Wis.	Chicago, Ill.
208990		Ga. s.	AVIS.....	13	8	52.5	12.3	4.3	Pas.	1	42	1911	Galveston, Tex.	Galveston, Tex.
204269		Ga. s.	AVIS L.....	7	5	35.0	11.9	5.2	Fsh.	1	1907	East Machias, Me.	Belfast, Me.
107085		Ga. s.	Avoca.....	9	8	32.1	12.8	5.0	Pas.	1	1894	Jersey City, N. J.	New York, N. Y.
204345		St. p.	Avoca.....	7	6	56.6	11.8	1.9	Fsh.	4	1902	Avoca, N. C.	Edenton, N. C.
107813		St. s.	Avocet.....	35	34	61.3	14.8	5.0	Yct.	4	50	1907	Marblehead, Mass.	Marblehead, Mass.
105733		St. s.	Avon.....	1,417	1,147	251.1	35.4	15.1	Frt.	18	600	1877	Buffalo, N. Y.	Ogdensburg, N. Y.
106797	K. H. W. G.	Ga. y.	Awa.....	18	17	43.7	15.0	5.5	Yct.	2	1889	South Boston, Mass.	Ellsworth, Me.
106439		Ga. s.	Awixa.....	11	11	30.0	12.0	4.0	Tow.	2	1886	Islip, N. Y.	Jacksonville, Fla.
207217		Ga. s.	Axel Albert.....	10	7	36.0	12.0	5.2	Fsh.	1	8	1910	Vinal Haven, Me.	Vinal Haven, Me.
456		Ga. s.	Azala.....	13	12	39.0	13.3	5.2	Frt.	1	1859	Eden, Me.	Eastport, Me.
207177		*Ga. p.	Azelie.....	21	21	46.0	15.7	3.3	Frt.	1	15	1910	Madisonville, La.	Port Arthur, Tex.
106627		St. s.	Aztec.....	834	653	180.0	33.3	13.9	Frt.	12	785	1889	Marine City, Mich.	Buffalo, N. Y.
107547	K. P. W. D.	St. s.	AZTEC.....	3,508	2,298	349.2	43.0	26.6	Pas.	36	1,400	1894	Newcastle, England.	New York, N. Y.
107775		St. s.	Aztec.....	26	13	58.0	12.0	5.0	Tow.	3	1902	Picolata, Fla.	Jacksonville, Fla.
107784	K. R. V. J.	St. y.	AZTEC.....	848	576	221.4	30.0	15.3	Yct.	53	1902	Elizabeth, N. J.	Boston, Mass.
208471		St. s.	Azua.....	10	7	40.0	10.8	5.0	Tow.	2	25	1911	Croton on Hudson, N. Y.	Albany, N. Y.
135446		St. y.	Azubah.....	37	21	80.0	15.3	6.0	Yct.	6	1880	Greenpoint, N. Y.	New York, N. Y.
B.														
204341		St. s.	B.....	26	17	53.0	11.6	6.0	Pas.	2	100	1907	New York, N. Y.	New York, N. Y.
92962		*St. p.	B. B.....	97	72	100.0	24.0	3.0	Fer.	4	1899	Jeffersonville, Ind.	Burlington, Iowa.
3050		*St. p.	B. Hershey.....	170	170	125.3	27.5	3.9	Pas.	18	283	1877	Rock Island, Ill.	St. Louis, Mo.
2005		Ga. s.	B. A. Wagner.....	53	50	68.4	22.5	7.3	Oys.	20	1875	Dorchester County, Md.	Tappahannock, Va.

1 Formerly st. s. Sea King.

2 Formerly st. s. Cocheco.

3 Formerly st. p. Matteawan.

4 Formerly st. Josie.

5 Formerly st. s. Havestraw.

6 Formerly st. s. James McAllister.

7 Formerly ga. y. Aletas III.

8 Formerly Hawaiian st. s. Aztec

9 Formerly st. y. (a) Enu.

(b) Forget-me-not.

(c) Elizabeth.

10 Formerly *st. p. Mary III.

MERCHANT STEAM VESSELS OF THE UNITED STATES—Continued.

Official No.	Signal letters.	Rig.	Name of vessel.	Gross tonnage.	Net tonnage.	Length.	Breadth.	Depth.	Service.	Crew.	Indicated horsepower.	When built.	Where built.	Home port (where permanent document issues).
						Feet.	Feet.	Feet.						
3319		Ga. s.	B. B. B.	14	13	38.2	13.3	6.2	Frt.	1		1882	Eastport, Me.	Eastport, Me.
204170		Ga. s.	B. B. Dutton	12	11	42.0	10.0	5.7	Frt.	2	40	1906	St. Joseph, Mich.	Chicago, Ill.
3651		St. s.	B. B. Inman	89	60	81.0	19.0	10.6	Tow.	3	375	1895	Port Huron, Mich.	Duluth, Minn.
3869		Ga. s.	B. C. Pennington	8	8	34.4	13.4	4.6	Pas.	1		1900	Atlantic City, N. J.	Somers Point, N. J.
206600		*St. p.	B. C. Phillips	86	86	108.0	22.5	4.1	Frt.	6		1909	Lumber City, Ga.	Brunswick, Ga.
3934		Ga. s.	B. D. Luce	13	12	46.0	13.1	3.0	Msc.	1		1902	Morehead City, N. C.	Beaufort, N. C.
95620		St. s.	B. D. Odell, jr.	42	21	64.5	17.0	7.3	Tow.	4		1880	Eddyville, N. Y.	New York, N. Y.
204961		St. s.	B. F. BERRY	6,188	4,775	480.0	52.0	30.0	Frt.	24	1,600	1908	Lorain, Ohio	Duluth, Minn.
2861		St. s.	B. F. Bruce	35	17	58.2	15.1	7.7	Tow.	4		1873	Buffalo, N. Y.	Grand Haven, Mich.
202839		St. s.	B. F. JONES	6,939	5,492	530.0	56.2	32.0	Frt.	25	1,700	1906	Ecorse, Mich.	Duluth, Minn.
205738		*St. p.	B. F. JONES, JR.	91	91	133.0	26.0	4.5	Frt.	12	450	1908	Pittsburgh, Pa.	Pittsburgh, Pa.
208335		Ga. s.	B. F. M.	14	10	40.0	12.2	4.8	Msc.	1	36	1910	Ellamar, Alaska	Cordova, Alaska.
208382		St. p.	B. F. YOAKUM	1,103	1,103	308.0	53.8	7.6	Pas.	11	750	1910	Dubuque, Iowa	St. Louis, Mo.
76604		St. p.	B. L. Winehell	1,343	1,276	351.0	41.0	11.5	Fer.	19	790	1887	Wilmington, Del.	St. Louis, Mo.
202950		Ga. s.	B. M. Van Duzen	10	6	42.7	13.2	3.1	Frt.	2		1906	Manteo, N. C.	Manteo, N. C.
204566		Ga. s.	B. P. I.	12	11	37.8	8.6	4.3	Pas.	2	30	1906	St. Joseph, Mich.	St. Louis, Mo.
209735	L. C. J. D.	Ga. s.	B. H. B. Hubbard, jr.	276	142	141.5	22.8	11.3	Frt.	29	500	1912	Wilmington, Del.	Tappahannock, Va.
209636		*Ga. p.	B. M. Dean	7	6	53.0	10.0	1.0	Tow.	2	6	1911	Carthage, Tenn.	Nashville, Tenn.
3195		St. s.	B. S. Cronin	16	8	41.3	11.7	5.8	Tow.	3		1882	Brooklyn, N. Y.	New York, N. Y.
3045		St. p.	B. S. Ford	417	318	164.5	27.2	8.5	Pas.	31	584	1877	Wilmington, Del.	Baltimore, Md.
3233		St. s.	B. T. Haviland	103	51	90.5	21.0	10.0	Tow.	7	271	1883	Brooklyn, N. Y.	Toledo, Ohio.
3871		St. s.	B. LYMAN SMITH	4,271	3,017	380.0	50.0	28.0	Frt.	21	1,500	1903	Lorain, Ohio	Oswego, N. Y.
3011		St. s.	B and C	99	71	112.5	17.0	6.5	Cnl.	8		1876	Lockport, Ill.	Chicago, Ill.
200674		Ga. s.	B and W	9	6	35.0	8.3	2.8	Tow.	0		1904	Olympia, Wash.	Tacoma, Wash.
3479	K. W. D. C.	Ga. y.	Baboon	19	18	44.5	14.0	8.8	Yct.	4		1888	Boston, Mass.	Boston, Mass.
3520		St. s.	Baby	20	10	53.6	10.5	3.8	Tow.	3		1891	Berkley, Va.	Washington, D. C.
209500		Ga. s.	Baby Dan	10	7	44.0	9.0	5.0	Tow.	1		1911	Jeanerette, La.	Brusher, La.
205322		Ga. s.	Baby Louise	9	9	30.0	9.1	6.2	Frt.	1	8	1908	Collington, N. C.	Elizabeth City, N. C.
206426		*St. p.	Baby Rose	30	30	72.0	20.2	3.1	Tow.	5		1909	Fort Benton, Mont.	Great Falls, Mont.
203870		*St. p.	Baby Ruth	28	17	49.3	13.0	8.0	Tow.	2	30	1893	San Francisco, Cal.	San Francisco, Cal.
203468		St. s.	BABYLON	1,310	890	188.5	45.1	16.5	Fer.	11	1,600	1906	Wilmington, Del.	Philadelphia, Pa.
2910		St. s.	Bachelor	26	13	58.0	14.6	6.0	Tow.	8		1874	Camden, N. J.	Savannah, Ga.
206339		Ga. s.	Bachelor	8	6	44.2	7.3	3.1	Pas.	2	50	1904	Grafton, Ill.	St. Louis, Mo.
200854		Ga. y.	Badger	22	12	51.6	12.8	4.2	Yct.	2	20	1904	Miam, Fla.	Key West, Fla.
205177		*Ga. p.	Badger	30	30	89.0	12.0	3.4	Pas.	2	24	1907	Genoa, Wis.	La Crosse, Wis.
205227		Ga. s.	Badger	10	6	35.0	8.4	3.5	Pas.	1	20	1908	Olympia, Wash.	Pt. Townsend, Wash.
207380		St. s.	Badger	9	6	30.0	8.2	3.6	Fsh.	1	15	1899	Milwaukee, Wis.	Cleveland, Ohio.
208903		Ga. s.	Badger	57	6	30.4	7.8	7.3	Frt.	6		1910	Memphis, Tenn.	Memphis, Tenn.
3688		*St. p.	Bagasse	39	35	101.8	21.0	2.8	Frt.	3		1896	Bayou Ramos, La.	New Orleans, La.
204239		Ga. y.	Bagheera	132	90	85.9	19.1	11.0	Tow.	7	350	1907	East Boothbay, Me.	Boston, Mass.
3957		St. s.	BAGADA	24	15	46.5	14.0	5.7	Tow.	3		1872	Seattle, Wash.	San Diego, Cal.
105192		St. s.	BAGLEY	642	536	194.3	32.8	8.0	Pas.	34	1,300	1907	Elizabethport, N. J.	New York, N. Y.
204286		*St. p.	Balley Gatzert	39	26	79.0	12.5	4.5	Pas.	2	80	1908	Portland, Oreg.	Portland, Oreg.
205199		Ga. s.	Balcom	50	48	78.7	30.6	4.1	Tow.	4		1906	Seattle, Wash.	Pt. Townsend, Wash.
3205		St. p.	Bald	468	468	206.5	34.2	5.5	Pas.	46	468	1898	Oshkosh, Wis.	Duluth, Minn.
3752		*St. p.	Baldwin	218	137	109.0	23.7	5.2	Pas.	5	99	1905	Madison, Ind.	St. Louis, Mo.
202003		St. p.	Baldy	30	7	55.2	14.1	5.4	Fsh.	10		1907	Mobile, Ala.	Pensacola, Fla.
204064		Ga. s.	Baldy	30	7	55.2	14.1	5.4	Fsh.	10		1907	Richardson, Wash.	Pt. Townsend, Wash.
201695		St. s.	BALL BROTHERS	5,733	4,433	480.0	52.0	30.0	Frt.	24	1,600	1905	Lorain, Ohio	Duluth, Minn.
210059		Ga. s.	Ballyhoo	9	9	30.3	10.6	4.1	Frt.	1	15	1912	Marblehead, Mass.	Marblehead, Mass.
3741		Ga. s.	Balmar	12	11	31.0	12.7	5.8	Frt.	3		1898	Friendship, Me.	S. W. Harbor, Me.
2570		St. p.	Baltic	637	443	161.4	32.5	11.9	Fer.	6	325	1843	Greenpoint, N. Y.	New York, N. Y.
3181		St. p.	Baltic	398	289	145.0	30.0	7.8	Fer.	5	500	1881	Wilmington, Del.	Camden, N. J.
3634		St. s.	BALTIC	72	36	72.0	17.0	8.1	Tow.	4		1894	Philadelphia, Pa.	Philadelphia, Pa.
208830		Ga. s.	Baltic	11	8	34.0	10.2	4.8	Fsh.	2	18	1901	San Francisco, Cal.	Los Angeles, Cal.
206917		St. s.	Baltic	134	78	99.0	29.0	9.0	Frt.	6	300	1909	Milford, Del.	New York, N. Y.
207627		Ga. s.	Baltic	11	7	36.0	11.2	3.1	Fsh.	1	20	1910	Keyport, Wash.	Pt. Townsend, Wash.
2650		St. s.	Baltimore	56	29	80.5	18.5	7.6	Tow.	9	500	1852	Baltimore, Md.	Baltimore, Md.
3194		St. s.	Baltimore	161	110	100.0	22.0	6.8	Pas.	13	300	1881	Athens, N. Y.	Providence, R. I.
3207		St. p.	Baltimore	1,080	922	192.0	36.0	12.5	Fer.	10	625	1882	Wilmington, Del.	New York, N. Y.
3584		St. s.	BALTIMORE	177	88	105.3	22.1	10.5	Tow.	17	500	1893	Sparrow Point, Md.	Baltimore, Md.
203700		St. s.	BALTIMORE	81	55	84.5	18.6	8.2	Tow.	5	330	1906	Baltimore, Md.	Do.
206787		St. s.	BALTIMORE	45	31	61.0	16.0	8.0	Fsh.	0	55	1911	Lorain, Ohio	Chicago, Ill.
208845		Ga. s.	Bamboo	14	9	36.2	11.7	3.5	Pas.	1	14	1911	New Berlin, Fla.	Jacksonville, Fla.
90312		St. s.	Bangor	188	100	124.0	26.0	7.6	Frt.	8	250	1871	Portland, Conn.	New York, N. Y.
204328	K. W. F. T.	St. s.	Bandon	642	350	172.8	39.7	11.0	Frt.	19		1907	North Bend, Oreg.	San Francisco, Cal.
3865		Ga. s.	Banner	13	8	44.3	14.3	2.3	Frt.	2		1900	St. Petersburg, Fla.	Tampa, Fla.
3378		Ga. s.	Banshee	13	10	41.6	13.7	5.6	Msc.	1		1887	Brooklyn, N. Y.	Patchogue, N. Y.
204102		Ga. s.	Banshee	8	5	38.7	8.9	2.8	Pas.	1		1907	Marshfield, Oreg.	Coos Bay, Oreg.
201389		*Ga. p.	Barataria	16	10	54.0	14.3	3.5	Frt.	3		1904	Morgan City, La.	New Orleans, La.
3870		Ga. s.	Barbara	16	16	40.2	15.2	7.5	Fsh.	2		1901	Friendship, Me.	Provincetown, Mass.
3929		Ga. s.	Barbara	11	11	45.5	14.0	4.5	Fsh.	2		1902	Atlantic City, N. J.	Somers Point, N. J.
204053		Ga. s.	Barbara	12	8	40.0	9.9	3.1	Pas.	1		1907	Tacoma, Wash.	Pt. Townsend, Wash.
206434		Ga. s.	Barbara	26	14	50.0	13.0	6.0	Fsh.	5	30	1911	Seattle, Wash.	Do.

1 Formerly st. s. Henry R. Heath.
 2 Formerly st. p. John W. Garrett.
 3 Formerly ga. s. Quarantine.

4 Formerly ga. y. Baboon.
 5 Formerly ga. y. Mist.
 6 Formerly st. s. Annie Williams.

7 Formerly st. s. Laurle.
 8 Formerly st. s. Middlesex.

MERCHANT STEAM VESSELS OF THE UNITED STATES—Continued.

Official No.	Signal letters.	Rig.	Name of vessel.	Gross tonnage.	Net tonnage.	Length.	Breadth.	Depth.	Service.	Crew.	Indicated horsepower.	When built.	Where built.	Home port (where permanent document issues).
						Feet.	Feet.	Feet.						
204439		Ga. s.	Barbara B.	7	7	28.0	10.8	5.2	Frt.	1	9	1902	Friendship, Mo.	Deer Isle, Me.
206182		Ga. s.	Barbiera	10	7	33.0	14.0	3.8	Frt.	1	40	1909	Suisun City, Cal.	San Francisco Cal.
202964		Ga. y.	Barnacle	33	27	66.1	12.0	5.1	Yct.	4		1906	New York, N. Y.	New York, N. Y.
3599		St. s.	Barney	19	9	53.6	12.0	3.5	Tow.	3		1893	Washington, N. C.	Newbern, N. C.
3423		Ga. s.	Baronoff	23	17	53.8	14.0	5.0	Fsh.	3		1889	East Portland, Ore.	Wrangell, Alaska.
3844	K. P. W. F.	St. s.	BARRACOUTA	2,152	1,749	275.0	35.1	19.9	Pas.	43	1,000	1883	Glasgow, Scotland.	New York, N. Y.
209829	L. C. J. N.	Ga. y.	Barracuda	30	27	55.7	10.6	5.0	Yct.	1	100	1912	Marblehead, Mass.	Marblehead, Mass.
140989		*St. p.	Barrett	913	620	210.0	37.0	6.0	Tow.	36	1,500	1889	Madison, Ind.	Cincinnati, Ohio.
3290		St. s.	Bartholdi	25	17	62.6	12.3	4.4	Pas.	4		1884	Brooklyn, N. Y.	Washington, D. C.
201164		St. s.	BATAVIA	202	158	98.1	28.3	7.6	Frt.	5	250	1904	Buffalo, N. Y.	Buffalo, N. Y.
205010		St. s.	BATH	201	102	89.0	25.1	12.2	Tow.	9	600	1908	Newport News, Va.	New York, N. Y.
207803		*Ga. s.	Battelline	11	7	44.6	7.0	8.0	Pas.	1	28	1908	Beaumont, Tex.	Port Arthur, Tex.
3141	K. G. S. F.	St. s.	Butler	153	104	108.4	22.0	9.4	Tow.	10	385	1881	Philadelphia, Pa.	New York, N. Y.
205836		Ga. s.	Batty	8	6	29.0	10.6	3.3	Frt.	1		1909	Stratford, Conn.	Cold Spring, N. Y.
14407		St. s.	Bauerline	33	16	62.6	15.6	6.6	Tow.	3		1882	Camden, N. J.	New York, N. Y.
3008	J. T. B. G.	St. p.	Bay City	1,283	933	230.0	36.8	13.6	Fer.	13	800	1878	San Francisco, Cal.	San Francisco Cal.
207152		*Ga. p.	Bay City	10	10	50.5	14.2	2.4	Tow.	2	15	1910	Ironton, Ohio.	Cincinnati, Ohio.
206113		St. s.	Bayfield	75	42	71.5	18.0	9.7	Tow.	8		1909	Bayfield, Wis.	Marquette, Mich.
208705	L. B. W. D.	Ga. s.	Bayocean	148	87	130.1	18.7	7.9	Pas.	11	475	1911	Portland, Ore.	Portland, Ore.
205859		St. s.	BAYONNE	465	316	99.8	30.1	12.3	Frt.	9	250	1908	Wilmington, Del.	New York, N. Y.
3781		St. p.	BAYONNE CITY	414	339	125.0	30.0	9.6	Fer.	5	228	1899	do	Do.
3346		Ga. s.	Bay Point	23	17	57.7	12.8	4.2	Tow.	2		1886	Fall River, Mass.	Portsmouth, N. H.
203872		St. s.	Bay Point	17	12	51.0	16.0	4.0	Pas.	1	45	1907	South Bend, Wash.	Pt. Townsend, Wash.
136205	K. J. P. V.	St. s.	BAY PORT	1,399	1,075	265.0	38.0	24.0	Frt.	19	850	1901	West Superior, Wis.	Belfast, Me.
209098		Ga. s.	Bay Port	7	6	38.0	12.6	4.2	Fsh.	2		1912	Bay Port, Mich.	Port Huron, Mich.
3511		Ga. s.	Bay Queen	6	6	29.6	11.8	4.5	Fsh.	3		1878	Bucksport, Me.	Belfast, Me.
210174		*St. p.	Bay Queen	136	136	147.1	28.0	4.0	Pas.	4	125	1912	Ironton, Ohio.	Cincinnati, Ohio.
204213		St. s.	BAY RIDGE	862	586	182.3	45.0	16.6	Fer.	10	1,000	1907	Wilmington, Del.	New York, N. Y.
3480		St. s.	Bay State	21	21	53.0	25.6	3.0	Pld.	3		1874	Saginaw, Mich.	Port Huron, Mich.
3645	K. M. F. D.	St. p.	Bay State	2,262	1,555	281.2	42.1	15.5	Pas.	74	1,200	1895	Bath, Me.	Boston, Mass.
7603	K. H. J. F.	St. s.	BAY STATE	1,245	914	265.0	36.0	22.0	Frt.	19	800	1880	Superior, Wis.	Belfast, Me.
3841		Ga. s.	Bay View	10	8	40.0	11.6	3.8	Tow.	2		1900	Greensport, N. Y.	Sag Harbor, N. Y.
104834	K. J. P. S.	*St. s.	BAY VIEW	1,399	1,075	265.0	38.0	24.0	Frt.	20	825	1891	West Superior, Wis.	Belfast, Me.
209741	L. C. J. F.	St. s.	BAYAMON	2,551	1,992	247.0	43.7	29.3	Frt.	28	1,350	1912	Ecorse, Mich.	Wilmington, Del.
77418		St. s.	Baysinger	62	42	74.9	17.6	7.0	Pas.	9		1900	Manitowoc, Wis.	St. Louis, Mo.
205603		Ga. s.	Beachmont	10	7	34.7	11.4	5.2	Frt.	1	15	1908	Rockport, Mass.	Hoston, Mass.
3932		St. s.	Bear	31	13	44.0	11.0	6.5	Pas.	3		1901	Douglas, Alaska.	Tacoma, Wash.
207042	L. B. H. M.	St. s.	BEAR	4,507	2,779	357.5	47.0	26.4	Pas.	79	4,000	1910	Newport News, Va.	San Francisco, Cal.
207497		Ga. s.	Beatrice	7	6	26.2	10.4	2.5	Pas.	1		12		New York, N. Y.
207545		*Ga. p.	Beatrice	6	6	42.5	13.0	2.0	Tow.	1		1910	Black Rock, Ark.	Memphis, Tenn.
208091		Ga. s.	Beatrice	8	6	25.5	9.0	3.5	Pas.	1	12	1907	S. Manitow Island, Mich.	Grand Haven, Mich.
208180		Ga. s.	Beatrice	13	9	46.5	9.4	3.6	Tow.	1		1909	Plaquemine, La.	Brashar, La.
208511	Ga. y.	Beatrice	16	14	43.7	14.6	6.1	Yct.	1		1910	Taunton, Mass.	Fall River, Mass.	
209308		St. s.	Beatrice	9	6	28.0	7.8	3.8	Tow.	3	25	1886	Muskegon, Mich.	Grand Haven, Mich.
209733		St. s.	Beatrice Baer	89	60	67.0	18.0	9.5	Frt.	4	353	1912	Anacortes, Wash.	Pt. Townsend, Wash.
202764		St. s.	Beatrice Bush	212	124	94.0	23.3	12.6	Tow.	6	750	1905	Naank, Conn.	New York, N. Y.
209608		Ga. y.	Beauford	6	6	30.0	9.0	4.0	Yct.	0	12	1907	Green Bay, Wis.	Milwaukee, Wis.
3547		St. s.	Beaver	29	19	48.6	15.1	6.0	Fsh.	5		1892	Ballard, Wash.	Seattle, Wash.
3649		*St. p.	Beaver	37	29	59.0	15.0	3.1	Pas.	4	98	1895	Benicia, Cal.	Sitka, Alaska.
3965		Ga. s.	Beaver	13	9	42.6	15.0	4.0	Fsh.	1		1903	West Seattle, Wash.	Wrangell, Alaska.
115999		St. p.	Beaver	70	59	100.0	18.6	5.4	Pas.	9	162	1884	Westerly, R. I.	Mobile, Ala.
155225		St. s.	Beaver	121	80	98.4	19.6	8.6	Pas.	11	350	1892	Grand Haven, Mich.	Grand Haven, Mich.
201206		Ga. s.	Beaver	13	9	54.5	12.9	2.8	Fsh.	4		1904	Anacortes, Wash.	Pt. Townsend, Wash.
202837		*St. p.	Beaver	421	367	152.0	31.0	6.6	Pas.	11	500	1906	Portland, Ore.	Portland, Ore.
204803		Ga. s.	Beaver	8	6	35.5	7.8	3.5	Pas.	1	12	1907	Marshfield, Ore.	Cooz Bay, Ore.
206971		Ga. s.	Beaver	10	6	41.0	8.7	4.0	Frt.	0	30	1903	San Francisco, Cal.	Los Angeles, Cal.
207043	L. B. H. N.	St. s.	BEAVER	4,507	2,779	357.5	47.0	26.4	Pas.	80	4,000	1910	Newport News, Va.	San Francisco, Cal.
208299		Ga. s.	Beaver	14	9	44.0	13.2	3.9	Pas.	1	50	1911	Astoria, Ore.	Portland, Ore.
209189		*Ga. p.	Beaver	8	7	55.2	9.2	1.8	Frt.	1	12	1011	Ashbyburg, Ky.	Evansville, Ind.
210214		Ga. s.	Beaver	5	5	42.5	10.1	3.5	Frt.	1		1912	St. Marys, Ga.	St. Marys, Ga.
204227		*Ga. p.	Beaver No. 2	12	9	72.7	12.3	2.0	Pas.	2		1907	Beavers Landing, Ohio.	Wheeling, W. Va.
3684		St. p.	Beaver Tail	284	196	110.0	26.0	11.0	Fer.	9	175	1896	Wilmington, Del.	Newport, R. I.
3514		*St. p.	Beder	25	25	66.0	16.0	3.0	Tow.	3		1891	Moline, Ill.	Peoria, Ill.
208882		Ga. s.	Bedouin	14	11	37.2	10.3	6.9	Pas.	1	25	1911	Salisbury, Md.	New York, N. Y.
3251		St. s.	Bee	241	164	109.4	26.3	14.0	Tow.	9	400	1883	Tottenville, N. Y.	Do.
202721		St. s.	Bee	16	11	54.3	10.9	3.0	Tow.	3		1905	Straw Horn Ldg., N. C.	Wilmington, N. C.
204481	K. W. H. F.	St. s.	Bee	662	375	176.5	38.4	12.6	Frt.	10	450	1907	Aberdeen, Wash.	San Francisco, Cal.
205222		Ga. s.	Bee	13	9	38.6	11.7	3.9	Fsh.	6	12	1908	Tacoma, Wash.	Tacoma, Wash.
205705		St. s.	Belderoy	8	5	35.5	10.7	3.6	Tow.	3	12	1908	Hoodsport, Wash.	Seattle, Wash.
206266	L. B. C. Q.	*St. s.	BELFAST	2,157	1,147	320.6	40.0	16.1	Pas.	120	4,000	1909	Bath, Me.	Boston, Mass.
204735		St. s.	BELHAVEN	96	65	77.5	19.5	7.5	Tow.	9	250	1907	Philadelphia, Pa.	New York, N. Y.

¹ Formerly ^a British st. s. Barracouta.

² Hawaiian st. s. Barracouta.

³ Formerly *st. p. Louis Houck.

⁴ Formerly st. s. Kensington.

⁵ Formerly st. p. B. M. Shanley.

⁶ Formerly st. s. E. B. Bartlett.

⁷ Formerly st. s. Joseph L. Colby.

⁸ Formerly st. s. A. D. Thomson.

⁹ Formerly *Ga. p. J. B. Bradwell.

¹⁰ Formerly st. p. ^a Sadie.

¹¹ Calocsa.

¹² Formerly st. s. Oval Agitator.

¹³ Turbine.

¹⁴ Whaleback.

MERCHANT STEAM VESSELS OF THE UNITED STATES—Continued.

Official No.	Signal letters.	Rlg.	Name of vessel.	Gross tonnage.	Net tonnage.	Length.	Breadth.	Depth.	Service.	Crew.	Indicated horsepower.	When built.	Where built.	Home port (where permanent document issues).	
						Feet.	Feet.	Feet.							
208477		Ga. s.	Bell II	12	11	44.4	11.3	4.2	Pas.	1	24	1911	Peoria, Fla.	Jacksonville, Fla.	
3038		Ga. s.	Bella	10	10	33.4	12.4	5.4	Fsh.	4	1877	Beverly, Mass.	New Bedford, Mass.		
3769		*St. p.	Bella	370	185	140.0	33.0	8.0	Pas.	23	400	1896	St. Michael, Alaska	St. Michael, Alaska.	
2488		Ga. s.	Bella Cooper	21	18	47.7	16.3	3.8	Pas.	1	1	1866	Jersey City, N. J.	New York, N. Y.	
3324		St. s.	Belle	37	18	60.0	13.5	6.5	Fer.	2	1885	Benton Harbor, Mich.	Duluth, Minn.		
3710		Ga. s.	Belle	29	19	59.0	13.6	6.6	Tow.	1	1867	New Baltimore, N. Y.	New York, N. Y.		
3769		Ga. s.	Belle	6	6	35.5	13.6	2.6	Fer.	4	1898	Madison, Md.	Baltimore, Md.		
3836		Ga. s.	Belle	11	7	38.6	11.7	3.0	Pas.	2	1900	Seattle, Wash.	Seattle, Wash.		
3847		Ga. s.	Belle	40	33	66.9	13.7	5.8	Pas.	4	1900	Newark, N. J.	Newark, N. J.		
3895		Ga. s.	Belle	6	5	32.6	10.8	4.0	Msc.	2	1901	San Diego, Cal.	Los Angeles, Cal.		
201507		Ga. s.	Belle	9	8	30.5	10.0	4.3	Fsh.	1	1904	Juneau, Alaska	Juneau, Alaska.		
202041		Ga. s.	Belle	9	7	33.0	8.0	3.0	Pas.	2	1905	Port Elizabeth, N. J.	Bridgeton, N. J.		
204768		*Ga. p.	Belle	15	15	54.0	10.5	1.9	Tow.	3	18	1906	Ford, Ky.	Louisville, Ky.	
208503		Ga. s.	Bello	8	7	31.9	8.5	2.5	Pas.	1	8	1909	Jacksonville, Fla.	Jacksonville, Fla.	
207085		*Ga. p.	Belle Arnie	18	6	59.0	12.9	3.2	Tow.	3	40	1909	Cut Off, La.	Brushar, La.	
2768		Ga. s.	Belle Breckenridge	14	13	46.5	16.0	4.2	Oys.	4	1871	Hellport, N. Y.	New Haven, Conn.		
203316		Ga. s.	Belle Harbor	13	11	43.2	12.4	4.1	Pas.	2	1906	Brooklyn, N. Y.	New York, N. Y.		
200716		Ga. s.	Belle Isle	10	7	40.5	8.5	3.8	Frt.	2	1904	Belle Isle, La.	New Orleans, La.		
19052		St. s.	Belle McWilliams	68	34	73.9	17.8	8.9	Tow.	7	1864	Brooklyn, N. Y.	New York, N. Y.		
3687		St. s.	Belle Miller	255	201	153.5	23.4	8.6	Frt.	5	150	1896	Elkton, Md.	Philadelphia, Pa.	
209179		Ga. s.	Belle R	10	7	38.5	9.2	2.5	Tow.	1	30	1911	Seattle, Wash.	Pt. Townsend, Wash.	
207321		*St. p.	Belle Vernon	90	90	122.0	22.0	4.0	Frt.	12	10	1910	Paducah, Ky.	Evansville, Ind.	
208007		Ga. s.	Belle C. Edgington	11	11	47.5	12.0	2.4	Pas.	2	32	1910	Indianapolis, Ind.	Do.	
3709		Ga. s.	Belle W. Culbert	31	30	52.5	16.9	6.0	Fsh.	3	1898	Michigan City, Ind.	Chicago, Ill.		
3793		Ga. s.	Belle and May	10	5	33.7	13.1	5.2	Fsh.	2	1899	Chelsea, Mass.	S. W. Harbor, Me.		
3654		*St. p.	Belle of Calhoun	451	451	180.9	36.4	4.7	Pas.	52	525	1895	St. Louis, Mo.	St. Louis, Mo.	
203398		*Ga. p.	Belle of Glasgow	15	15	54.0	15.0	2.7	Frt.	2	1906	Glasgow, Mo.	Kansas City, Mo.		
2988		St. p.	Belle of Ottawa	10	7	60.4	9.3	2.5	Tow.	3	1875	Chicago, Ill.	St. Louis, Mo.		
207991		Ga. p.	Belle of Pocomantas	8	5	30.0	8.4	2.4	Pas.	1	1910	Pocomantas, Ark.	Memphis, Tenn.		
205402		Ga. p.	Belle of Sequoyah	13	13	57.1	16.6	2.0	Fer.	1	6	1908	Pawpaw, Okla.	Do.	
204525		Ga. p.	Belle of the Bend	12	12	55.0	17.8	2.5	Pas.	3	20	1907	Columbus, Ga.	Apalachicola, Fla.	
3746		St. p.	Belle of the Bends	405	374	210.0	32.6	7.4	Pas.	34	800	1898	Jeffersonville, Ind.	St. Louis, Mo.	
3413	K. L. D. S.	St. y.	BELLEMEERE	145	72	134.7	17.8	11.5	Yct.	10	800	1888	Bristol, R. I.	Boston, Mass.	
208839		Ga. s.	Belleview	22	16	54.0	13.1	5.0	Pas.	2	90	1911	West Mystic, Conn.	New London, Conn.	
81313	K. J. D. N.	St. s.	Bellingham	333	249	130.0	20.0	10.0	Pas.	21	1891	Portland, Oreg.	Portland, Oreg.	Pt. Townsend, Wash.	
208765		Ga. s.	Bellingham	21	14	43.5	12.9	5.2	Fsh.	5	20	1911	Seattle, Wash.	Do.	
91465	J. W. G. B.	St. s.	Beluga	508	409	141.8	31.3	16.7	Whl.	41	297	1882	Bath, Me.	San Francisco, Cal.	
208821		Ga. s.	Beluga	42	33	73.1	13.9	7.7	Yct.	2	1911	Greenport, N. Y.	Rochester, N. Y.		
3128	J. T. S. L.	St. s.	Belvedere	440	339	140.6	31.3	17.2	Whl.	42	1880	Bath, Me.	New Bedford, Mass.		
3414		St. s.	Belvidere	106	53	82.0	20.2	9.8	Pas.	5	350	1888	South Amboy, N. J.	New York, N. Y.	
3690		St. p.	Belvidere	29	17	80.0	14.5	3.0	Pas.	3	24	1896	Hertford, N. C.	Elizabeth City, N. C.	
2873		St. s.	Bel Virginia	29	20	62.3	14.3	5.8	Frt.	7	1873	Norfolk, Va.	Newbern, N. C.		
207607		Ga. y.	Ben-Grace	20	13	63.0	10.6	4.8	Yct.	0	50	1909	Detroit, Mich.	Detroit, Mich.	
3437		St. s.	Ben Harrison	112	74	78.6	24.2	6.7	Frt.	9	100	1889	Essex, Mass.	Providence, R. I.	
3390		*St. p.	Ben Hur	284	284	165.0	30.5	4.8	Pas.	16	421	1887	Harmar, Ohio	St. Paul, Minn.	
3425		St. s.	Ben Hur	12	6	40.0	11.2	5.1	Tow.	1	1889	Portland, Me.	Portland, Me.		
3626		Ga. s.	Ben Hur	14	10	43.4	10.5	4.4	Tow.	1	1902	Astoria, Oreg.	Pt. Townsend, Wash.		
205271		Ga. s.	Ben Hur	10	8	44.0	13.3	4.8	Pas.	1	14	1908	Matagorda, Tex.	Eagle Pass, Tex.	
205455		*Ga. p.	Ben Hur	12	12	62.0	12.0	1.8	Frt.	5	10	1908	Burnside, Ky.	Nashville, Tenn.	
205562		*St. p.	Ben Hur	46	29	76.0	12.8	3.0	Frt.	4	40	1906	Nome, Alaska	Nome, Alaska.	
208150		Ga. p.	Ben Hur	8	5	29.6	8.0	2.2	Pas.	1	37	1910	Fort Smith, Ark.	Memphis, Tenn.	
3911		Ga. s.	Ben R	13	13	56.4	10.9	3.5	Pas.	4	1901	Owensboro, Ky.	Evansville, Ind.		
208542	L. B. W. R.	Ga. y.	Ben Riley	8	7	30.3	9.0	3.6	Yct.	2	20	1911	Schellings Landing, N. J.	Philadelphia, Pa.	
3330		Ga. s.	Ben Russell	6	6	31.0	13.2	3.3	Msc.	2	1883	Patchogue, N. Y.	Greenport, N. Y.		
3429		Ga. s.	Bender Brothers	141	96	78.2	24.3	8.8	Pas.	8	1889	San Francisco, Cal.	Pt. Townsend, Wash.		
208573		Ga. s.	Benetta	12	10	55.0	12.3	3.5	Pas.	2	37	1912	Apalachicola, Fla.	Apalachicola, Fla.	
202901		Ga. s.	Bentica	347	212	140.0	33.5	7.5	Frt.	6	300	1906	Richmond, Cal.	San Francisco, Cal.	
108449		Ga. s.	Bentia J	23	16	57.2	13.8	5.3	Tow.	7	1889	Geneva, N. Y.	Cedar Keys, Fla.		
208065		St. y.	Bentia	23	15	52.0	13.1	7.8	Yct.	3	25	1913	Nyack, N. Y.	San Juan, P. R.	
206009		*St. p.	Benjamin	25	18	60.0	14.0	3.2	Pas.	6	1894	Galena, Ill.	Rock Island, Ill.		
3642		St. s.	Benjamin Franklin	489	360	144.8	28.8	10.1	Pas.	6	600	1894	Tottenville, N. Y.	New York, N. Y.	
206240		St. s.	BENJ. NOBLE	1,481	887	239.2	42.2	18.3	Frt.	59	800	1909	Wyandotte, Mich.	Detroit, Mich.	
204881	K. W. S. R.	Ga. s.	Benjamin A. Smith	1,146	91	116.1	25.6	10.6	Fsh.	18	85	1908	Essex, Mass.	Gloucester, Mass.	
206448		St. s.	BENJAMIN B. ODELL	2,011	1,169	263.6	48.8	17.3	Pas.	50	2,500	1911	Wilmington, Del.	New York, N. Y.	
205784		Ga. s.	Bennett	14	10	38.0	11.1	3.9	Msc.	1	1907	Belhaven, N. C.	Newbern, N. C.		
3952		Ga. s.	Bennie	10	7	32.2	12.0	6.3	Fsh.	2	1902	Orrs Island, Me.	Portland, Me.		
204044		St. s.	BENNINGTON	2,285	1,393	244.0	43.2	27.0	Frt.	17	1,350	1908	Ecorse, Mich.	Buffalo, N. Y.	
81856		*Ga. p.	Benton	64	64	100.0	26.0	3.8	Pas.	7	1903	Chamberlain, S. Dak.	Sioux City, Iowa.		
209115		Ga. s.	Berle	7	6	30.5	7.8	3.2	Fsh.	3	10	1899	Oshkosh, Wis.	Millwaukee, Wis.	
3787		St. s.	Berence	58	39	89.7	18.0	6.0	Pas.	9	1899	Motile, Ala.	New York, N. Y.		
3418		St. s.	BERGON	1,120	746	220.4	37.0	16.6	Fer.	8	800	1888	Newburgh, N. Y.	Do.	
3770	K. N. R. L.	St. s.	BERKELEY	1,945	1,245	261.4	40.2	14.1	Fer.	20	1,450	1888	San Francisco, Cal.	San Francisco, Cal.	
3690		St. s.	BERKELEY	1,075	648	201.2	39.0	16.2	Pas.	30	1,300	1902	Richmond, Va.	New York, N. Y.	
204290		Ga. s.	Berkeley	10	8	35.0	13.7	3.6	Pas.	1	1887	Patchogue, N. Y.	Patchogue, N. Y.		

¹ Formerly st. s. Olive Baker.

² Formerly st. s. Willapa.

³ Formerly *st. p. Julia.

⁴ Formerly st. y. Ballymena.

⁵ Formerly st. s. Willapa.

⁶ Formerly st. s. Mary and Helen.

⁷ Formerly st. s. Alafia.

⁸ Formerly *ga. p. Winnie.

MERCHANT STEAM VESSELS OF THE UNITED STATES—Continued.

Official No.	Signal letters.	Rlg.	Name of vessel.	Gross tonnage.	Net tonnage.	Length.	Breadth.	Depth.	Service.	Crew.	Indicated horsepower.	When built.	Where built.	Home port (where permanent document issues).
3175	J. V. N. R.	St. s.	<i>Berkshire</i>	2,014	1,433	250.0	38.5	16.6	Pas.	36	1,500	1881	Philadelphia, Pa.	Baltimore, Md.
209901		Ga. s.	Berlin	61	41	69.5	16.7	7.6	Fsh.	3	80	1912	Port Blakely, Wash.	Seattle, Wash.
207680		Ga. s.	Berma	6	5	34.8	11.6	3.0	Pas.	2	50	1905	Georgetown, S. C.	Georgetown, S. C.
206177		Ga. s.	Bermuda	14	10	47.1	11.8	4.7	Pas.	1	50	1909	Shaw Island, Wash.	Pt. Townsend, Wash.
204905	K. W. J. C.	St. s.	BERN	224	152	104.6	24.6	11.8	Tow.	12	600	1907	Philadelphia, Pa.	Philadelphia, Pa.
205363		Ga. s.	Hern II.	14	10	41.8	10.9	3.9	Tow.	1	20	1906	Tacoma, Wash.	Pt. Townsend, Wash.
3011		Ga. s.	Bernadette	15	18	63.5	17.6	4.9	Oys.	2	2	1902	Orlando, Md.	Capo Charles, Va.
202751	K. V. D. W.	St. s.	BERNARDSVILLE	181	123	93.7	24.0	11.1	Tow.	6	840	1906	Port Richmond, N. Y.	New York, N. Y.
200424		Ga. s.	Berneta	8	8	26.5	8.8	3.2	Fsh.	2	7	1903	West De Pere, Wis.	Milwaukee, Wis.
207418		Ga. s.	Bernero	21	14	51.7	10.0	7.4	Frt.	2	25	1910	Mariner Harbor, N. Y.	Wilmington, Del.
3399		Ga. s.	Bernice	12	10	41.9	9.4	7.3	Frt.	2	2	1888	East Providence, R. I.	Bristol, R. I.
3861		St. p.	Bernice	51	15	75.0	18.0	4.0	Tow.	8	8	1899	Clinton, Iowa	Evansville, Ind.
3898		St. s.	Bernice	18	15	49.0	14.6	4.8	Frt.	4	1	1901	Norfolk, Va.	Norfolk, Va.
136351		St. s.	Bernice	26	13	49.0	14.6	7.5	Tow.	3	84	1893	Brooklyn, N. Y.	New York, N. Y.
200792		Ga. s.	Bernice	13	9	45.8	10.1	3.6	Pas.	1	1	1904	Cathlamet, Wash.	Astoria, Ore.
208484		Ga. s.	Bernice	15	10	44.3	13.2	3.6	Ten.	2	70	1911	Astoria, Ore.	Do.
210115		Ga. s.	Bernice	12	11	50.0	12.6	3.6	Fsh.	1	30	1912	Petersburg, Alaska	Seattle, Wash.
3790		Ga. s.	Bernice Cree	9	9	46.6	13.5	3.0	Msc.	1	1	1899	Morehead City, N. C.	Beaufort, N. C.
3371		Ga. s.	Bernice A. Odell	8	8	42.2	13.5	3.2	Msc.	1	1	1887	Patchogue, N. Y.	Patchogue, N. Y.
3578		Ga. s.	Bernie and Bessie	29	27	53.8	15.9	7.3	Fsh.	7	1	1893	East Boothbay, Me.	Boston, Mass.
3588	K. L. Q. V.	Ga. y.	Heronda	17	15	47.1	9.1	5.2	Yct.	1	1	1893	Camden, N. J.	Do.
3639		St. p.	Bertha	162	162	130.0	20.0	6.0	Tow.	15	1	1894	Pittsburgh, Pa.	Pittsburgh, Pa.
3756		Ga. s.	Bertha	9	6	30.7	10.0	4.8	Fsh.	2	2	1898	Portland, Ore.	Juneau, Alaska.
3780	K. P. C. W.	St. s.	Bertha	926	752	185.5	32.5	22.1	Pas.	32	600	1899	Alameda, Cal.	Pt. Townsend, Wash.
3848		St. s.	Bertha	7	7	25.0	7.0	4.0	Fer.	2	2	1892	Winona, Minn.	Rock Island, Ill.
141700		Ga. s.	Bertha	15	14	43.5	12.2	4.0	Frt.	3	1	1901	New Haven, Conn.	Stamford, Conn.
202925		St. s.	Bertha	56	20	68.9	16.0	7.6	Tow.	4	125	1906	Galveston, Tex.	Galveston, Tex.
205291		Ga. p.	Bertha M.	10	10	52.5	10.0	2.0	Frt.	3	20	1908	Collegehill, Ky.	Louisville, Ky.
207112		Ga. s.	Bertha M.	11	10	31.4	10.5	3.7	Fsh.	3	20	1901	Walker Point, Mich.	Grand Haven, Mich.
203649		Ga. s.	Bertha Male	8	6	42.6	13.5	2.8	Frt.	1	1	1906	Crittenden, Va.	Norfolk, Va.
3505		Ga. s.	Bertha May	12	8	32.0	13.9	3.4	Pas.	0	15	1878	Mystic, Conn.	Providence, R. I.
203410		Ga. p.	Bertha Shumate	6	6	44.3	10.5	2.0	Fer.	2	2	1904	Higginsport, Ohio	Cincinnati, Ohio.
206099		Ga. s.	Bertha W.	19	17	37.5	11.2	5.0	Fsh.	2	30	1910	Mantowoc, Wis.	Grand Haven, Mich.
201347		Ga. s.	Bertie	12	9	49.0	13.8	3.6	Frt.	1	1	1904	Morehead City, N. C.	Beaufort, N. C.
204421		Ga. s.	Bertie	20	14	43.0	15.0	4.6	Pas.	2	2	1907	Essington, Pa.	Bridgeton, N. J.
3648		Ga. s.	Bertie E. Tull	163	85	125.4	30.2	6.1	Frt.	8	60	1895	Pocomoke City, Md.	Baltimore, Md.
201912	K. T. S. J.	St. s.	BERWIND	2,589	1,607	288.9	39.3	22.5	Frt.	30	800	1893	Sunderland, England.	New York, N. Y.
3122		St. s.	Bessie	89	44	97.2	20.6	6.4	Frt.	7	114	1880	Fairhaven, Mich.	Detroit, Mich.
3344		Ga. s.	Bessie	16	15	37.9	14.0	4.3	Frt.	2	2	1886	Noank, Conn.	Stamford, Conn.
3560		St. s.	Bessie	116	79	100.4	25.8	7.1	Pas.	6	100	1892	Athens, N. Y.	New York, N. Y.
3762		Ga. s.	Bessie	11	11	33.0	12.5	4.4	Msc.	2	2	1898	Burton, Wash.	Pt. Townsend, Wash.
3863		Ga. s.	Bessie	21	21	46.5	15.8	7.0	Fsh.	6	6	1900	Gloucester, Mass.	St. W. Harbor, Me.
3880		Ga. s.	Bessie	9	6	35.3	9.2	3.2	Fsh.	2	2	1900	James Island, S. C.	Charleston, S. C.
204523		St. s.	Bessie A.	15	10	48.2	9.3	2.8	Pas.	2	45	1907	Bellingham, Wash.	Pt. Townsend, Wash.
201846		Ga. s.	Bessie A.	9	9	33.6	9.4	4.4	Fsh.	6	10	1901	South Boston, Mass.	Gloucester, Mass.
3468		Ga. s.	Bessie B.	8	7	32.7	13.4	4.0	Pas.	1	1	1890	Glenwood, N. Y.	New York, N. Y.
201636		Ga. p.	Bessie B.	14	9	46.0	12.0	3.0	Msc.	1	16	1904	Lake Charles, La.	Lake Charles, La.
3124		Ga. s.	Bessie Fiske	5	5	26.4	11.8	3.3	Msc.	1	1	1880	New Shoreham, R. I.	Newport, R. I.
209358		Ga. s.	Bessie K.	11	8	42.8	8.9	2.9	Pas.	1	40	1909	St. Louis, Mo.	St. Louis, Mo.
202066		Ga. s.	Bessie L.	14	8	50.2	13.5	5.3	Frt.	2	2	1905	Lubec, Me.	Eastport, Me.
3668		Ga. s.	Bessie Leo	6	6	37.6	11.3	3.7	Frt.	1	1	1895	Wallsville, Tex.	Galveston, Tex.
205175		Ga. s.	Bessie M.	9	5	30.0	12.0	5.9	Fsh.	1	1	1908	Bremen, Me.	Portland, Me.
3490		Ga. s.	Bessie May	13	10	48.0	14.0	3.9	Fsh.	1	1	1890	Harlowe, N. C.	Newbern, N. C.
3542		Ga. s.	Bessie May	18	14	40.6	15.6	7.3	Fsh.	2	2	1892	Swans Island, Me.	Lubec, Me.
3714		Ga. s.	Bessie R.	7	7	29.0	11.3	3.5	Pas.	1	1	1897	New Haven, Conn.	New Haven, Conn.
200251		St. p.	Bessie Rone	47	47	71.0	18.0	2.5	Pas.	7	7	1903	Dyersburg, Tenn.	Louisville, Ky.
204552		Ga. p.	Bessie S.	7	6	40.4	10.6	3.0	Pas.	0	12	1906	Muscataine, Iowa	Memphis, Tenn.
145326		Ga. s.	Bessie V.	8	8	32.0	13.6	3.0	Msc.	1	1	1883	Patchogue, N. Y.	Patchogue, N. Y.
209159		Ga. p.	Bessie W.	14	14	44.0	12.0	2.6	Msc.	2	15	1909	Muscataine, Iowa	Memphis, Tenn.
3172		Ga. s.	Bessie Waller	5	5	44.4	13.3	3.0	Oys.	2	2	1877	Somerset Co., Md.	Annapolis, Md.
3103		Ga. s.	Bessie Wilson	12	11	35.5	13.9	3.3	Msc.	1	1	1879	West Creek, N. J.	Newark, N. J.
3892		Ga. s.	Bessie A. Anderson	18	13	47.2	15.5	6.9	Frt.	2	2	1901	Eastport, Me.	Eastport, Me.
3899		St. s.	Bessie H. Dantzier	108	74	90.0	22.0	11.0	Tow.	10	500	1901	Scranton, Miss.	Eastport, Miss.
204198		Ga. s.	Bessie M. Dugan	49	22	69.8	17.3	7.5	Fsh.	11	60	1907	East Boothbay, Me.	Portland, Me.
202697		Ga. s.	Beth	10	9	41.8	12.4	3.3	Frt.	1	1	1895	Cove, Tex.	Galveston, Tex.
135984		St. s.	BETHLEHEM	2,633	1,902	290.0	40.8	13.6	Pas.	23	1,500	1888	Cleveland, Ohio	Buffalo, N. Y.
161708		St. s.	Bethula	57	28	81.4	16.1	8.4	Frt.	7	1	1898	Boston, Mass.	Boston, Mass.
3770		St. p.	BETSEY ANN	295	235	165.0	39.0	6.5	Pas.	18	336	1899	Dubuque, Iowa	Boston, Mass.
206484		Ga. y.	Betsy Jane II	22	17	48.4	11.7	6.5	Yct.	1	32	1909	Boston, Mass.	Natchez, Miss.
3964		St. s.	Betsy Ross	33	22	57.7	15.5	6.7	Tow.	4	180	1903	do	Boston, Mass.
202721		St. s.	Betsy Ross	39	26	54.2	16.1	7.5	Tow.	2	140	1905	Chilsea, Mass.	Deer Isle, Me.
208715		Ga. s.	Betsy Ross	8	5	28.0	12.0	3.0	Pas.	2	20	1909	Camden, N. J.	Philadelphia, Pa.
206942		Ga. s.	Bettle C.	8	5	33.0	7.5	6.8	Msc.	1	12	1909	Beaumont, Tex.	Port Arthur, Tex.
202802		Ga. s.	Bettina	6	6	30.2	11.9	3.9	Frt.	2	2	1906	Apalachicola, Fla.	Apalachicola, Fla.
204913		Ga. y.	Bettina	17	14	53.0	10.5	5.2	Yct.	2	2	1907	New York, N. Y.	Oswego, N. Y.

¹ Formerly ga. s. Leah A. Wedmore.
² Formerly British st. s. Boston City.

³ Formerly st. s. Caruthersville.
⁴ Formerly sloop Twin Brothers.

⁵ Formerly st. s. E. P. Willbur.
⁶ Formerly st. y. Varuna.

MERCHANT STEAM VESSELS OF THE UNITED STATES—Continued.

Official No.	Signal letters.	Rig.	Name of vessel.	Gross tonnage.	Net tonnage.	Length.	Breadth.	Depth.	Service.	Crew.	Indicated horsepower.	When built.	Where built.	Home port (where permanent document issues).
						<i>Feet.</i>	<i>Feet.</i>	<i>Feet.</i>						
77485		St. s.	Betty	22	15	48.0	13.8	5.0	Tow.	6		1901	Athens, N. Y.	Albany, N. Y.
201370		Ga. s.	Betty	19	17	51.5	13.3	3.7	Fsh.	1		1904	Astoria, Oreg.	Ketchikan, Alaska.
202359	K. V. B. L.	Ga. y.	Betty	55	55	64.0	18.8	9.3	Yet.	3		1905	Tottenville, N. Y.	Philadelphia, Pa.
210103		Ga. s.	Betty	22	15	43.0	13.0	5.2	Fsh.	6	30	1912	Seattle, Wash.	Seattle, Wash.
205108	K. W. P. T.	St. p.	Betty Alden	775	447	183.4	31.0	11.5	Pas.	25	1,000	1908	Boston, Mass.	Boston, Mass.
3534		St. s.	Beulah	10	6	46.0	8.0	4.0	Tow.	2		1891	Morgan City, La.	Brashear, La.
3619		Ga. s.	Beulah	8	7	26.0	12.5	4.3	Pas.	1		1893	Mystic, Conn.	Bridgeport, Conn.
3728		St. s.	Beulah	18	10	41.7	12.0	4.3	Tow.	4		1897	Mount Pleasant, S. C.	Charleston, S. C.
3901		Ga. s.	Beulah	6	6	27.7	10.9	5.3	Msc.	1		1901	Friendship, Me.	S. W. Harbor, Me.
202208		*Ga. p.	Beulah Ray	12	12	63.0	11.5	2.5	Pas.	12		1905	Vincennes, Ind.	Evansville, Ind.
207885		Ga. s.	Beulah W.	6	5	30.0	9.6	3.2	Fsh.	1	10	1909	Naubinway, Mich.	Grand Haven, Mich.
3483		Ga. s.	Beulah M. Holland	10	9	51.0	13.6	3.5	Frt.	1		1890	St. Peters, Md.	Cape Charles, Va.
3189		St. p.	Beverly	439	318	145.0	30.0	7.8	Fer.	5	612	1882	Wilmington, Del.	Camden, N. J.
3329	K. D. F. B.	St. s.	Beverly	1,413	1,012	222.9	35.7	22.2	Pas.	40		1885	Baltimore, Md.	New York, N. Y.
207951		Ga. s.	Bide-a-Wee	13	13	40.5	12.6	3.5	Pas.	2	40	1910	Palm Beach, Fla.	Philadelphia, Pa.
207029		Ga. s.	Big Bill	10	7	42.0	10.0	3.6	Tow.	1	50	1909	Jacksonville, Fla.	Jacksonville, Fla.
209180		Ga. s.	Big Chief	8	8	35.2	11.9	3.8	Pas.	1	30	1910	New York, N. Y.	New York, N. Y.
200627		St. s.	Big Four	26	13	49.5	14.0	4.0	Tow.	5		1904	Georgetown, S. C.	Georgetown, S. C.
210163		Ga. s.	Big Joe	7	6	27.5	10.3	3.0	Tow.	2	28	1909	Douglas, Mich.	Grand Haven, Mich.
209956		Ga. s.	Big Peder	14	13	32.4	10.4	3.8	Fsh.	3	16	1911	Green Bay, Wis.	Green Bay, Wis.
206607		Ga. s.	Big Star	12	11	45.5	10.8	4.2	Pas.	1	30	1909	Chicago, Ill.	Chicago, Ill.
208092		Ga. s.	Bill	7	6	39.0	6.5	2.7	Pas.	1	20	1908	Jacksonville, Fla.	Jacksonville, Fla.
209160		Ga. s.	Bill	26	25	42.0	15.0	3.3	Frt.	2	24	1904	Beaton Harbor, Mich.	Grand Haven, Mich.
206592		Ga. s.	Billy B.	7	6	33.3	9.6	4.0	Pas.	1	15	1917	Clinton, Conn.	New Haven, Conn.
206513		*Ga. p.	Billy Boy	7	5	28.2	6.7	2.9	Pas.	1	4	1919	Memphis, Tenn.	Memphis, Tenn.
3239		*St. p.	Billy Martin	28	22	89.0	14.3	4.0	Tow.	3		1889	Charleston, W. Va.	Charleston, W. Va.
95712		St. s.	Binghamton	2,143	1,549	265.5	39.7	13.2	Frt.	19	850	1905	Newport News, Va.	New York, N. Y.
201734		St. s.	Bironhamton	1,402	676	187.5	43.4	16.5	Fer.	8	1,400	1907	Astoria, Oreg.	Astoria, Oreg.
206803		St. s.	Birch & Jacobson	64	44	60.1	21.0	3.5	Phi.	5	35	1909	Lyons, Iowa	St. Louis, Mo.
3953		Ga. s.	Birdie B.	8	8	37.0	7.5	3.0	Pas.	1		1902	Shilo, N. C.	Elizabeth City, N. C.
206546		Ga. s.	Birdie Estell	12	9	49.2	10.5	6.4	Frt.	1	15	1908	Bayshore, N. J.	Patchogue, N. Y.
3522		Ga. s.	Birdie and Etta	7	6	30.9	12.7	3.4	Fsh.	1		1884	Erie, Pa.	Chicago, Ill.
208071		St. s.	Birmingham	23	16	53.4	14.5	6.0	Pas.	1	35	1911	Everett, Wash.	Pt. Townsend, Wash.
208335		Ga. s.	Birmingham	11	8	40.7	9.6	7.6	Tow.	12		1881	Wilmington, Del.	Jacksonville, Fla.
3715		St. p.	Biscayne	276	174	118.9	27.7	4.4	Frt.	14	125	1888	Abbeville, Ga.	St. Augustine, Fla.
76769		*St. s.	Bismarck	124	62	94.6	22.2	10.0	Tow.	7	425	1888	Philadelphia, Pa.	Bath, Me.
3398		Ga. s.	Bismarck	21	14	47.0	12.5	4.4	Pas.	1		1903	Seattle, Wash.	Pt. Townsend, Wash.
77279		*Ga. p.	Bismarck	93	93	120.0	21.0	4.0	Tow.	5		1896	Bismarck, N. Dak.	Pembina, N. Dak.
203836		Ga. s.	Bit of Blarney	8	8	34.8	9.9	4.2	Pas.	1	24	1905	Pawtuxet, R. I.	Providence, R. I.
3872		Ga. s.	Blvalve	14	11	48.2	16.8	4.0	Oys.	5		1901	Patchogue, N. Y.	Patchogue, N. Y.
206973		Ga. s.	Black Diamond	15	10	40.0	12.0	5.0	Frt.	1	18	1908	Irvington, Va.	Tappahannock, Va.
3370		St. s.	Black Diamond	91	65	98.3	17.5	7.7	Frt.	2		1887	Wilmington, Del.	Philadelphia, Pa.
3337		St. s.	Black Diamond	619	482	152.0	35.7	11.6	Lgt.	8	410	1902	Cleveland, Ohio	Cleveland, Ohio.
206205		Ga. s.	Black Diamond	8	7	30.5	9.8	3.7	Fsh.	2	10	1906	Chesboyan, Mich.	Grand Haven, Mich.
2219		Ga. s.	Black Hawk	15	14	39.6	14.0	6.3	Frt.	2		1850	Duxbury, Mass.	Rockport, Me.
3435		St. s.	Black Hawk	18	13	52.0	8.9	2.6	Tow.	2		1889	Crescent City, Fla.	Brunswick, Ga.
3607		Ga. s.	Black Hawk	8	8	45.0	12.8	3.7	Frt.	1		1893	Crisfield, Md.	Norfolk, Va.
3622		St. s.	Black Hawk	34	17	80.0	15.0	5.8	Tow.	4		1894	Stillwater, Minn.	Vicksburg, Miss.
206504		*St. p.	Black Hawk	125	125	135.0	27.5	4.5	Pas.	18	200	1909	Wabasha, Minn.	Rock Island, Ill.
209447		Ga. s.	Blackhawk	11	10	31.0	9.8	3.8	Fsh.	3	18	1911	Green Bay, Wis.	Millwaukee, Wis.
3866		*St. p.	Black Prince	159	100	91.6	19.6	4.6	Pas.	6	96	1901	Everett, Wash.	Pt. Townsend, Wash.
3721		St. s.	Black Rock	1,997	1,536	237.0	43.0	23.0	Frt.	17	550	1897	Port Huron, Mich.	Chicago, Ill.
204875		St. s.	Black River	8	7	52.0	11.0	2.8	Frt.	3		1907	Strawhorn Landing, N. C.	Wilmington, N. C.
3801		Ga. s.	Blanch	10	8	46.2	13.0	2.7	Msc.	1		1899	Beaufort, N. C.	Beaufort, N. C.
204645		Ga. s.	Blanch P.	11	9	39.0	11.6	4.2	Fsh.	2	32	1907	Port Clinton, Ohio	Sandusky, Ohio.
2328		Ga. s.	Blanche	19	16	45.0	17.2	4.3	Fsh.	2		1857	Greenville, N. J.	Patchogue, N. Y.
3079		St. s.	Blanche	94	47	83.0	17.9	10.0	Tow.	9		1878	Philadelphia, Pa.	Wilmington, N. C.
3168		St. s.	Blanche	54	27	70.8	18.0	7.8	Tow.	4		1881	Boston, Mass.	Boston, Mass.
3257		St. s.	Blanche	97	81	81.0	21.3	6.0	Pas.	5		1883	Newbern, N. C.	Newbern, N. C.
202388		Ga. s.	Blanche	12	7	58.8	11.9	3.8	Oys.	1	17	1905	Irvington, Va.	Tappahannock, Va.
203797		Ga. p.	Blanche	84	60	62.0	15.0	3.2	Pas.	8		1906	Jackson, Ala.	Mobile, Ala.
208110		St. s.	Blanche	41	23	69.2	13.3	6.9	Pas.	3	60	1893	Rome, N. Y.	Tappahannock, Va.
3834		St. s.	Blanche A.	8	5	49.0	8.0	4.0	Tow.	2		1900	Morgan City, La.	Brashear, La.
206740		Ga. s.	Blanche A.	10	6	32.2	11.8	6.0	Fsh.	2	8	1909	Friendship, Me.	Rockland, Me.
209925		Ga. y.	Blanche C.	12	8	35.2	9.0	4.4	Yet.	1	24	1912	Chicago, Ill.	Chicago, Ill.
3669		Ga. s.	Blanche Eaton	9	9	27.5	10.5	6.1	Fsh.	1		1895	Friendship, Me.	Machias, Me.
206632		Ga. s.	Blanche Irene	8	5	32.0	10.4	4.3	Pas.	1	14	1909	Chelsea, Mass.	Boston, Mass.
3663		St. s.	Blanche S.	8	7	30.0	11.0	3.0	Fsh.	2		1894	West Bay City, Mich.	Sandusky, Ohio.
3876		Ga. s.	Blanche F. Irving	20	26	52.6	16.8	7.0	Fsh.	8		1901	Gloucester, Mass.	Gloucester, Mass.
203319		Ga. s.	Blanche Viola Goss	10	7	32.0	11.9	4.3	Msc.	1		1906	Bath, Me.	New York, N. Y.
3573		St. s.	Bianco	31	9	61.5	15.6	4.7	Frt.	2		1893	Marshfield, Oreg.	San Francisco, Cal.
3608		St. s.	Blazer	46	23	72.0	18.6	7.0	Pas.	4		1893	Apalachicola, Fla.	Apalachicola, Fla.
3201		St. p.	Block Island	757	568	187.2	33.0	11.6	Pas.	14	370	1882	Noank, Conn.	New London, Conn.

1 Formerly st. s. John Duff.
 2 Formerly st. s. Baltimore.
 3 Formerly st. s. H. J. Jewett.

4 Formerly Mexican st. Asturias.
 5 Formerly *st. p. J. W. Sweeney.

6 Formerly *ga. p. John Bloodgood.
 7 Formerly st. s. Bertha Wallace.

MERCHANT STEAM VESSELS OF THE UNITED STATES—Continued.

Official No.	Signal letters.	Rig.	Name of vessel.	Gross tonnage.	Net tonnage.	Length.	Breadth.	Depth.	Service.	Crew.	Indicated horsepower.	When built.	Where built.	Home port (where permanent document issues).
						Feet.	Feet.	Feet.						
3405		St. s.	Blonde	15	7	41.4	11.8	4.5	Pas.	2		1888	Boston, Mass.	Marblehead, Mass.
110464		St. s.	Bloomsburg	87	43	79.4	23.5	8.8	Frt.	4	100	1881	Wilmington, Del.	New York, N. Y.
205490		Ga. s.	Blossom No. 2	8	5	35.0	9.2	4.5	Pas.	1	20	1908	San Francisco, Cal.	San Francisco, Cal.
204741		Ga. s.	Bluebell	7	6	28.0	12.3	3.9	Fsh.	1		1900	Mass.	New York, N. Y.
2002		Ga. s.	Blue Diek	6	6	31.0	9.3	3.9	Msc.	1		1844	Baltimore, Md.	Annapolis, Md.
3839		St. s.	Blue Jay	18	12	43.9	13.0	6.2	Msc.	1		1900	Fall River, Mass.	Boston, Mass.
208002		Ga. s.	Blue Jay	6	6	31.0	8.0	2.9	Pas.	2		1910	Metropolis, Ill.	Paducah, Ky.
210134		*Ga. p.	Blue Jay	7	7	33.0	8.0	3.0	Tow.	1	12	1912	Muscataine, Iowa.	Rock Island, Ill.
209258		*Ga. p.	Blue Point	14	14	41.6	12.0	3.0	Fsh.	2	16	1911	New Boston, Ill.	Do.
75481		St. s.	Blue Ridge	66	44	78.5	18.4	8.6		4		1873	Philadelphia, Pa.	New York, N. Y.
204025		*St. p.	Blue Spot	87	87	115.6	23.6	3.7	Tow.	12		1907	Point Pleasant, W. Va.	Paducah, N. Y.
2702		St. s.	Blue Stone	20	14	55.0	13.0	5.0	Tow.	2		1868	Philadelphia, Pa.	New York, N. Y.
2730		St. s.	Blue Stone Co.	21	10	55.0	13.5	5.1	Tow.	3		1869	Malden, N. Y.	Do.
3907		*St. p.	Blue Wing	40	13	62.0	11.0	1.5	Tow.	4		1901	Madison, Ind.	Louisville, Ky.
3188		*St. p.	Boaz	623	623	193.0	44.4	6.5	Tow.	50		1882	Pittsburgh, Pa.	Pittsburgh, Pa.
3720		*St. p.	Bob Dudley	196	159	100.0	29.0	3.8	Pas.	43	185	1807	Jeffersonville, Ind.	Nashville, Tenn.
209456		*St. p.	Bob LEE, JR.	200	126	143.9	32.9	5.6	Pas.	25	300	1911	Memphis, Tenn.	Memphis, Tenn.
2867		St. s.	Bob Stephenson	18	9	50.0	13.4	6.1	Tow.	5		1872	Buffalo, N. Y.	Grand Haven, Mich.
3262		St. s.	Bob Teed	45	22	64.2	18.7	8.7	Tow.	3		1883	Saugatuck, Mich.	Milwaukee, Wis.
208349		Ga. s.	Bob White	14	9	47.5	10.5	2.6	Pas.	1		1911	New Berlin, Fla.	St. Marys, Ga.
3972		Ga. s.	Bobolink	9	7	36.0	8.0	4.0	Fsh.	1	12	1903	Atlantic City, N. J.	Somers Point, N. J.
204338		*Ga. p.	Bodeker	15	13	49.0	12.0	3.2	Pas.	4		1892	Ewings Landing, Mo.	Calro, Ill.
206948		Ga. s.	Bogdan	14	9	39.0	12.5	3.7	Fsh.	6	30	1909	Seattle, Wash.	Pt. Townsend, Wash.
107408		St. s.	BOHEMIA	117	79	84.6	19.0	8.8	Tow.	8	450	1888	Philadelphia, Pa.	Philadelphia, Pa.
203266	K. V. M. S.	St. y.	Bohemian	72	41	84.0	15.7	8.9	Yct.	7	350	1906	Boston, Mass.	Boston, Mass.
3912		Ga. s.	Bollnas	23	16	49.0	15.2	5.0	Fsh.	3	30	1901	Alameda, Cal.	Los Angeles, Cal.
3314	K. D. B. G.	St. s.	Boltear	234	117	127.1	23.2	9.6	Tow.	6		1885	Philadelphia, Pa.	New York, N. Y.
204969		Ga. s.	Bolly Sours	9	6	28.9	9.0	3.2	Frt.	2		1908	Camano, Wash.	Pt. Townsend, Wash.
3795		St. s.	Bon-Accord	42	28	67.3	14.4	5.0	Tow.	7	85	1899	Georgetown, S. C.	Jacksonville, Fla.
3626		St. s.	Bon Aml.	226	149	108.2	21.8	6.4	Pas.	16	240	1894	Saugatuck, Mich.	Milwaukee, Wis.
210096		Ga. y.	Bon Aml.	9	6	37.0	7.6	3.6	Yct.	0	12	1907	Detroit, Mich.	Detroit, Mich.
207491	L. B. M. W.	Ga. y.	Bonheur	54	36	68.0	20.1	5.6	Yct.	2	40	1910	Trenton, N. J.	Philadelphia, Pa.
201421		*Ga. p.	Bon Homme	20	20	54.0	18.4	3.4	Fer.	2		1904	Tabor, S. Dak.	Sloux City, Iowa.
206725		*St. p.	Bon Secour	12	8	43.0	9.0	2.5	Tow.	1	15	1906	Morgan City, La.	New Orleans, La.
202228	K. T. W. L.	Ga. y.	Bon Temps	17	12	50.2	9.0	5.0	Yct.	1		1905	Boston, Mass.	Key West, Fla.
2576		Ga. s.	Bonita	11	7	37.6	13.5	3.6	Frt.	1		1868	San Quentin, Cal.	San Francisco, Cal.
3066		Ga. s.	Bonita	7	7	33.4	12.5	3.2	Pas.	1		1866	Canarsie, N. Y.	New York, N. Y.
3554		St. y.	Bonita	73	49	110.2	16.6	6.6	Yct.	6		1892	Detroit, Mich.	Milwaukee, Wis.
3630		St. s.	Bonita	28	13	56.0	12.5	6.6	Fsh.	4		1894	Boston, Mass.	Boston, Mass.
3641		Ga. s.	Bonita	10	7	32.7	12.7	2.3	Pas.	1		1894	Willapa, Wash.	Pt. Townsend, Wash.
3846		St. s.	Bonita	32	20	58.6	15.0	7.5	Tow.	6		1900	Eagle Harbor, Wash.	Eureka, Cal.
3968		St. s.	BONITA	58	39	63.3	17.3	9.0	Tow.	3		1903	Ferrysburg, Mich.	Chicago, Ill.
203405		Ga. s.	Bonita	19	13	49.0	12.4	4.1	Pas.	3		1906	Tacoma, Wash.	Tacoma, Wash.
204144		Ga. s.	Bonita	14	11	45.6	9.2	3.1	Pas.	1		1907	Marshfield, Oreg.	Coos Bay, Oreg.
204460		Ga. y.	Bonita	9	6	27.0	11.6	4.1	Yct.	1		1907	Burton, Wash.	Tacoma, Wash.
206551		Ga. s.	Bonita	5	5	24.9	10.0	3.5	Pas.	0	6			Newark, N. J.
3334		Ga. s.	Bonito	14	11	50.0	12.3	3.5	Tow.	3		1885	Clearwater, Fla.	Key West, Fla.
3507		Ga. s.	Bonito	14	13	35.8	13.0	5.0	Pas.	4		1889	Nyack, N. Y.	Somers Point, N. J.
3950	K. S. F. C.	Ga. y.	Bonito	159	152	94.5	23.0	4.4	Yct.	3	50	1902	Croton-on-Hudson, N. Y.	New York, N. Y.
207236		Ga. s.	Bonito	13	9	38.3	12.5	5.2	Frt.	1	18	1910	Oakland, Cal.	San Francisco, Cal.
208496		Ga. s.	Bonito	98	52	78.6	21.6	7.8	Tow.	3	100	1911	San Francisco, Cal.	Do.
3722		*St. p.	Bonne	41	41	81.2	22.4	3.0	Fer.	2		1897	South Point, Ohio.	Cincinnati, Ohio.
208100		St. s.	Bonnie	49	27	64.0	16.2	8.4	Tow.	7	140	1910	Madisonville, La.	New Orleans, La.
3936		*Ga. p.	Bonnie Belle	10	10	44.0	8.0	3.0	Pas.	1		1902	Bellevue, Iowa.	Rock Island, Ill.
204467		Ga. s.	Bonnie C.	14	9	46.5	12.6	4.6	Fsh.	4		1907	Tacoma, Wash.	Pt. Townsend, Wash.
206946		Ga. s.	Bonnie Doon	30	20	61.5	12.0	5.3	Pas.	2	60	1909	Alameda, Cal.	San Francisco, Cal.
206710		*Ga. p.	Bonnie E.	6	6	42.4	9.0	1.8	Frt.	2	8	1909	Terre Haute, Ind.	Evansville, Ind.
3594		Ga. s.	Bonnie Jean	8	8	27.9	11.3	6.0	Fsh.	1		1893	Bremen, Me.	St. George, Me.
205006		Ga. y.	Bonnie Jean	20	11	42.0	13.2	3.8	Yct.	2	24	1908	Atlantic City, N. J.	New York, N. Y.
207863		Ga. s.	Bonnie Jean	11	8	36.0	10.2	4.0	Pas.	1	20	1910	Seattle, Wash.	Seattle, Wash.
203954		Ga. s.	Bonnton	11	7	38.8	10.2	4.1	Pas.	1		1907	Hartsteme, Wash.	Do.
3842		St. p.	Boone No. 5	38	38	65.2	31.5	4.2	Fer.	4		1900	Constance, Ky.	Cincinnati, Ohio.
204233	K. W. D. N.	St. s.	BOOTHBAY	334	224	126.0	33.0	10.0	Pas.	11	600	1907	Philadelphia, Pa.	Boston, Mass.
208838		*Ga. p.	Boots	13	13	48.7	13.7	2.5	Frt.	4	25	1911	Bagnell, Mo.	Kansas City, Mo.
3401		Ga. s.	Bo Peep	27	19	62.5	12.0	5.7	Tow.	2		1888	City Island, N. Y.	Norfolk, Va.
3590		Ga. s.	Bo Peep	7	5	27.0	12.0	4.2	Fsh.	2		1893	Noank, Conn.	Stonington, Conn.
2929		St. s.	Border City	84	57	87.3	24.0	8.1	Frt.	4	175	1872	Fall River, Mass.	New York, N. Y.
204917		*Ga. p.	Border City	27	27	81.0	19.8	4.3	Pas.	10		1908	Fort Smith, Ark.	Memphis, Tenn.
203717		*Ga. p.	Borealls	8	8	47.0	9.0	1.4	Tow.	1	25	1906	Cloverport, Ky.	Wheeling, W. Va.
3407		*St. p.	Borealls Rex	89	80	121.5	22.0	4.3	Pas.	8		1888	Stillwater, Minn.	Brashear, La.
208321		Ga. y.	Boreas	31	21	49.0	14.7	4.3	Yct.	2	30	1911	Bayhead, N. J.	Perth Amboy, N. J.
206435	L. C. F. S.	St. s.	BORINQUEN	2,551	1,992	247.0	43.7	29.3	Frt.	28	1,350	1911	Ecorse, Mich.	Wilmington, Del.
206991		Ga. s.	Boss Carrie	8	5	35.5	8.3	3.6	Pas.	1	26	1906	Sausalito, Cal.	San Francisco, Cal.
205634		Ga. s.	Bostock	10	8	37.8	10.8	3.5	Pas.	2	10	1906	Woodhaven, N. Y.	New York, N. Y.

1 Formerly st. s. Ridgway Park.

2 Formerly st. s. (a) Jacob Myers.
(b) Edwin Hawley.3 Formerly st. s. Albert H. Ellis.
4 Formerly ga. y. Clethra.

MERCHANT STEAM VESSELS OF THE UNITED STATES—Continued.

Official No.	Signal letters.	Rig.	Name of vessel.	Gross tonnage.	Net tonnage.	Length.	Breadth.	Depth.	Services.	Crew.	Indicated horsepower.	When built.	Where built.	Home port (where permanent document issues).
3583		Ga. s.	Boston.....	11	5	50.2	10.9	3.6	Tow.	3	1893	Chicago, Ill.	Galveston, Tex.
200941	K. T. D. G.	St. s.	Boston.....	3,626	2,466	262.6	63.0	20.4	Frt.	75	5,000	1904	Quincy, Mass.	Fall River, Mass.
209220		†Ga. s.	Boston.....	27	18	50.0	13.3	4.8	Fsh.	6	30	1911	Seattle, Wash.	Seattle, Wash.
202778	K. V. F. C.	Ga. y.	Bostonian.....	53	46	74.7	13.0	5.9	Yct.	5	105	1906	New York, N. Y.	Boston, Mass.
130519	K. H. S. B.	St. s.	¹ Boswell.....	311	155	125.0	25.0	14.7	Tow.	12	650	1890	Camden, N. J.	Do.
3916		St. s.	Bouker.....	125	85	87.5	22.4	10.3	Tow.	6	200	1902	Tottenville, N. Y.	New York, N. Y.
200944		St. s.	¹ Bouker No. 2.....	179	122	95.4	25.8	11.3	Frt.	7	579	1904do.....	Do.
3909		St. s.	BOUND BROOK.....	1,016	601	200.0	44.0	17.3	Frt.	8	1,000	1901	Wilmington, Del.	Do.
203355		*Ga. p.	Bouquet.....	12	12	52.0	9.0	3.0	Pas.	2	7	1907	Cincinnati, Ohio.	Paducah, Ky.
3485		St. p.	Bowbery Bay.....	432	338	130.0	32.8	11.0	For.	5	464	1890	Greenpoint, N. Y.	New York, N. Y.
204497	K. W. H. N.	St. s.	Bowdoin.....	756	448	192.1	38.8	13.8	Frt.	16	1907	Prosper, Ore.	San Francisco, Cal.
3628	K. P. R. W.	St. s.	¹ Bradley.....	381	243	133.5	29.5	16.1	Whl.	47	265	1871	Christiana, Norway	New Bedford, Mass.
201419		*St. p.	Bowling Green.....	123	123	122.0	32.0	5.0	Pas.	22	586	1904	Jeffersonville, Ind.	Evansville, Ind.
204873		Ga. c.	Bowser.....	9	8	30.0	12.0	5.0	For.	2	10	1908	Chicago, Ill.	Chicago, Ill.
3777	K. P. B. F.	St. s.	Boxer.....	216	121	113.7	25.3	13.5	Tow.	13	550	1899	East Boston, Mass.	Philadelphia, Pa.
206934		Ga. s.	Brac.....	14	10	40.0	12.4	3.6	Fsh.	6	20	1909	Seattle, Wash.	Pt. Townsend, Wash.
3833		*St. p.	Bradlock.....	150	95	135.0	24.0	4.0	Pas.	12	1900	Elizabeth, Pa.	Pittsburgh, Pa.
207868		St. s.	¹ Bradley.....	112	63	78.0	19.8	9.2	Tow.	5	1910	Perth Amboy, N. J.	New York, N. Y.
202277		St. s.	¹ Bramble.....	20	8	48.4	11.2	4.5	Pas.	2	1879	Baltimore, Md.	Elizabeth City, N. C.
2902		St. s.	Brandon.....	47	23	72.0	16.2	7.3	Tow.	4	1874do.....	New York, N. Y.
3915		St. s.	BRANDON.....	1,062	639	200.5	37.0	17.3	Pas.	26	1,200	1902	Wilmington, Del.	Do.
207301		St. s.	BRANDON.....	17,301	1,691	244.0	43.2	27.2	Frt.	17	1,400	1910	Wyandotte, Mich.	Buffalo, N. Y.
3318		St. s.	Brandywine.....	407	215	177.5	25.1	8.5	Pas.	14	1,000	1885	Wilmington, Del.	Wilmington, Del.
77136		St. s.	¹ Brandywine.....	57	28	65.2	17.0	8.8	Tow.	4	202	1894	Philadelphia, Pa.	Philadelphia, Pa.
206612		Ga. s.	Brandywine.....	6	5	39.5	5.9	4.3	Pas.	1	30	1908	Brandywine, Ark.	Memphis, Tenn.
3926		St. s.	BRANSFORD.....	4,657	3,386	414.0	50.0	29.0	Frt.	18	1,500	1902	West Bay City, Mich.	Cleveland, Ohio.
3680		Ga. s.	Brant.....	29	28	60.0	18.7	4.6	Frt.	2	1892	Roanoke Island, N. C.	Charleston, S. C.
203987		Ga. s.	Brant.....	13	9	48.5	12.7	2.9	Pas.	1	1907	Bellingham, Wash.	Pt. Townsend, Wash.
3467	K. J. F. C.	St. s.	BRAZIL.....	2,186	1,655	276.1	40.2	21.6	Frt.	16	1,000	1890	Buffalo, N. Y.	Milwaukee, Wis.
204660	K. W. J. N.	St. s.	BRAZOS.....	6,399	4,077	401.0	54.0	26.3	Pas.	90	6,260	1907	Newport News, Va.	New York, N. Y.
3120	J. T. R. S.	Ga. s.	¹ Breakwater.....	1,065	793	301.0	30.0	19.3	Pas.	40	1,432	1880	Chester, Pa.	San Francisco, Cal.
3924		Ga. s.	Breakwater.....	14	12	47.9	16.0	3.5	Oys.	3	1902	Greenport, N. Y.	New Haven, Conn.
204704	K. W. L. F.	St. s.	Breakwater.....	140	95	102.6	22.6	8.3	Frt.	24	270	1907	Milton, Del.	Wilmington, Del.
205395		Ga. y.	Breal.....	24	23	51.3	15.0	4.1	Yct.	1	12	1908	Brooklyn, N. Y.	New York, N. Y.
2676		Ga. s.	Breeze.....	16	15	37.0	13.0	5.0	Pas.	1	15	1869	Bath, Me.	Providence, R. I.
3366		Ga. s.	Breeze.....	11	10	33.0	14.1	5.3	Fsh.	2	1887	Gloucester, Mass.	Vinalhaven, Me.
3528		St. s.	BREMEN.....	1,252	822	219.0	40.3	16.0	Fer.	8	1,000	1891	Newburgh, N. Y.	New York, N. Y.
202999		St. p.	Brewster.....	447	348	130.5	27.5	11.2	Fer.	7	500	1906	Boston, Mass.	Boston, Mass.
81909		St. p.	¹ BRIDGEPORT.....	1,310	854	243.3	36.9	14.6	Pas.	22	2,000	1902	Wilmington, Del.	New London, Conn.
208386		Ga. s.	Bridgeport.....	10	8	37.0	11.5	3.1	Fsh.	5	18	1911	Morehead City, N. C.	Beaufort, N. C.
209371		Ga. s.	Bridgeport No. 1.....	19	13	42.4	12.0	4.7	Tow.	3	41	1910	Bridgeport, Conn.	Bridgeport, Conn.
203341		St. s.	BRIDGERTON.....	240	163	109.2	24.6	14.7	Tow.	7	700	1906	Wilmington, Del.	New York, N. Y.
120775		St. s.	¹ Brier.....	87	59	99.7	16.5	6.2	Cnl.	7	1882	Chicago, Ill.	Chicago, Ill.
3581		St. s.	¹ Brigantine.....	67	44	80.0	18.0	4.8	Pas.	6	1893	Philadelphia, Pa.	Charleston, S. C.
3680		Ga. s.	Briganza.....	10	9	35.3	12.3	5.9	Fsh.	2	1896	Bremen, Me.	Provincetown, Mass.
3765		Ga. s.	Brighton.....	11	7	35.4	12.5	5.0	Msc.	2	1898	Seattle, Wash.	Valdez, Alaska
2884		St. s.	Brilliant.....	44	22	64.5	16.0	7.2	Tow.	7	1873	Philadelphia, Pa.	New York, N. Y.
3859		Ga. s.	Brilliant.....	12	9	37.7	14.0	4.1	Fsh.	3	1900	St. Andrews Bay, Fla.	Pensacola, Fla.
3955		St. s.	BRILLIANT.....	81	55	74.0	18.0	9.0	Tow.	6	500	1903	Philadelphia, Pa.	Philadelphia, Pa.
201875		*Ga. p.	Brilliant.....	7	6	46.0	11.0	1.8	Pas.	1	1904	Brilliant, Ohio.	Wheeling, W. Va.
3742		Ga. s.	Bring Gold.....	18	12	45.4	14.1	5.2	Frt.	1	1897	Port Angeles, Wash.	Seattle, Wash.
3819		St. p.	BRINKERHOFF.....	317	200	111.0	27.5	11.5	Fer.	5	300	1899	Newburgh, N. Y.	Albany, N. Y.
3447		St. s.	Brinton.....	103	51	83.0	19.6	8.2	Tow.	10	442	1889	Philadelphia, Pa.	Perth Amboy, N. J.
3608		St. s.	Bristol.....	48	24	59.0	16.0	6.6	Tow.	5	1893do.....	Philadelphia, Pa.
3879		St. s.	Bristol.....	48	21	67.9	16.9	6.2	Pas.	4	1901	Bristol, Me.	Bridgeport, Conn.
22471		St. p.	¹ Bristol.....	424	266	175.1	27.0	9.9	Pas.	14	400	1867	Wilmington, Del.	Camden, N. J.
202095		St. s.	BRISTOL.....	257	181	106.3	24.0	11.2	Tow.	2	225	1905do.....	Bristol, R. I.
3105		St. s.	Britannia.....	115	78	100.0	21.0	9.5	Tow.	7	325	1879	Newburgh, N. Y.	Bath, Me.
3231		St. s.	Britannia.....	63	33	76.8	16.6	7.9	Tow.	3	1883	Baltimore, Md.	Pensacola, Fla.
203237	K. P. H. O.	St. s.	BRITANNIA.....	249	156	126.5	25.0	12.5	Tow.	10	650	1890	Sparrow Point, Md.	Baltimore, Md.
3400		St. s.	BRITANNIA.....	791	401	164.0	35.0	17.9	Frt.	21	1,500	1906	Wyandotte, Mich.	Detroit, Mich.
3493		St. s.	BRITANNIA.....	1,121	904	219.2	36.2	17.0	Frt.	13	898	1888	West Bay City, Mich.	Albany, N. Y.
207061		Ga. s.	BRITON.....	2,348	1,875	296.2	40.4	21.1	Frt.	20	1,200	1891	Cleveland, Ohio.	Duluth, Minn.
75120		St. p.	Broadwater.....	10	6	46.0	11.0	4.2	Oys.	2	1909	Baltimore, Md.	Chincoteague, Va.
157088		St. s.	¹ Broadway.....	755	676	170.0	31.7	12.6	Fer.	6	550	1869	New York, N. Y.	New York, N. Y.
206732		St. s.	¹ Brocton.....	1,297	909	208.2	34.9	22.4	Pas.	38	1882	Baltimore, Md.	Do.
3284		St. s.	Brokate.....	140	112	91.4	20.2	6.2	Frt.	5	45	1909	Toledo, Ohio.	Detroit, Mich.
120586		St. p.	Bronx.....	32	16	59.5	15.5	6.3	Tow.	4	1884	Brooklyn, N. Y.	Boston, Mass.
200906		St. s.	¹ Bronx.....	445	337	141.1	29.0	9.2	Fer.	6	415	1884do.....	New York, N. Y.
202348		St. s.	BRONX.....	11	7	47.6	10.7	4.0	Pas.	2	1902	New York, N. Y.	Do.
		St. s.	BRONX.....	1,954	1,329	246.4	46.1	18.4	Fer.	20	3,500	1905	Sparrow Point, Md.	Do.

¹ Formerly ga. y. Kld.² Formerly st. s. H. and W. 2.³ Formerly st. s. Robert Rogers.⁴ Formerly Norwegian st. s. Haardraade.⁵ Formerly st. s. W. P. Runyon.⁶ Formerly U. S. Lighthouse st. s. Bramble.⁷ Formerly st. s. John Reese.⁸ Formerly st. p. William G. Payne.⁹ Formerly st. s. Floce.¹⁰ Formerly st. p. Sue.¹¹ Formerly st. s. Britannia.¹² Formerly Br. st. s. Britannia.¹³ Formerly st. p. James Fisk, Jr.¹⁴ Formerly st. p. Passaic.¹⁵ Formerly st. s. Danville.¹⁶ Formerly st. p. F. P. James.¹⁷ Sold Allen, Mar. 15, 1912.¹⁸ Rebuilt, 1902.

MERCHANT STEAM VESSELS OF THE UNITED STATES—Continued.

Official No.	Signal letters.	Rig.	Name of vessel.	Gross tonnage.	Net tonnage.	Length.	Breadth.	Depth.	Service.	Crew.	Indicated horsepower.	When built.	Where built.	Home port (where permanent document issues).
						<i>Feet.</i>	<i>Feet.</i>	<i>Feet.</i>						
209386		St. s.	BRONN	218	148	98.3	28.0	12.0	Tow.	7	1,000	1911	Newburgh, N. Y.	Albany, N. Y.
3313		St. p.	BROOKLYN	930	736	190.0	36.0	13.3	Fer.	7	515	1885	Brooklyn, N. Y.	New York, N. Y.
3910		Ga. s.	Brooklyn	12	12	33.5	11.6	3.3	Pas.	2		1901	Port Orange, Fla.	St. Augustine, Fla.
3919		St. s.	BROOKLYN	154	105	90.7	22.2	11.2	Tow.	7	345	1902	Newburgh, N. Y.	New York, N. Y.
31705		St. s.	Brooklyn	333	216	137.0	34.1	10.5	Pas.	18	450	1901	Aberdeen, Wash.	San Francisco, Cal.
85657		St. s.	Brooklyn	32	21	56.0	15.5	5.9	Tow.	5		1881	New York, N. Y.	New York, N. Y.
202349		St. s.	BROOKLYN	1,954	1,329	246.4	46.1	18.4	Fer.	20	3,500	1905	Sparrow Point, Md.	Do.
207864	L. B. Q. F.	St. s.	BROOKLYN	194	131	91.7	24.1	12.1	Pas.	7	800	1910	Philadelphia, Pa.	Do.
205185		Ga. s.	Brother Jonathan	9	6	39.9	12.0	4.5	Tow.	1	50	1908	Sausalito, Cal.	San Francisco, Cal.
3465		Ga. s.	Brothers	54	52	64.3	26.1	5.5	Frt.	3		1890	San Francisco, Cal.	Los Angeles, Cal.
3943		Ga. s.	Brothers	7	5	30.7	10.3	4.6	Pas.	2		1902	Honolulu, Hawaii	Honolulu, Hawaii.
201933		*Ga. p.	Brownie	14	14	51.0	11.4	2.4	Pas.	4		1905	Stephensport, Ky.	Brashear, La.
207931		Ga. p.	Brownie	11	11	56.0	12.4	2.5	Tow.	1		1909	Franklin, La.	Do.
208701		Ga. s.	Brownie	15	10	45.0	11.2	4.6	Fsh.	2	45	1907	Brewer, Me.	Machias, Me.
210233		Ga. s.	Browns Bay	16	10	41.6	11.0	5.2	Tow.	0	50	1912	Winslow, Wash.	Seattle, Wash.
3744		St. s.	Bruce	10	7	39.2	11.0	3.5	Tow.	4		1898	Washington, N. C.	Newbern, N. C.
210052		Ga. s.	Bruce	16	15	46.0	13.2	3.2	Fsh.	1	20	1912	Fish Egg, Alaska.	Ketchikan, Alaska.
209277		Ga. s.	Bruiser	7	6	44.3	10.0	3.6	Oys.	1	10	1911	Poquoson, Va.	Tappanhook, Va.
3206		St. s.	Brunette	10	5	33.0	10.4	4.0	Fer.	3		1882	Camden, Me.	Boston, Mass.
3592		Ga. s.	Brunette	5	5	35.0	10.0	3.0	Oys.	2		1893	Morgan City, La.	Brashear, La.
3740	K. N. J. D.	St. s.	Brunswick	512	349	161.3	34.4	12.2	Pas.	21		1898	North Bend, Ore.	San Francisco, Cal.
81546		St. s.	Brunswick	89	67	90.0	22.0	6.0	Frt.	5		1896	Wilmington, Del.	Georgetown, S. C.
130098	J. S. H. T.	St. s.	Brunswick	2,265	1,667	275.0	38.0	23.2	Pas.	37	1,600	1877	Chester, Pa.	New York, N. Y.
3923		Ga. s.	Bryda F.	14	9	39.8	10.7	4.7	Pas.	2		1902	Boston, Mass.	Gloucester, Mass.
3829		Ga. s.	Brynhilda	10	7	38.0	10.5	4.4	Fsh.	2		1900	Mystic, Conn.	Newport, R. I.
3949		St. s.	Bryn Mawr	74	50	77.0	19.5	8.7	Tow.	5	250	1903	Camden, N. J.	Philadelphia, Pa.
206298		*Ga. p.	Bryson	9	9	50.3	10.1	3.0	Pas.	2	20	1909	Knoxville, Tenn.	Chattanooga, Tenn.
3624		Ga. s.	Bubble	5	5	24.7	11.0	3.3	Fsh.	1		1886	Osterville, Mass.	Fall River, Mass.
3734		Ga. y.	Buccaneer	32	21	53.5	19.8	3.5	Yct.	3		1897	Miami, Fla.	Key West, Fla.
3835	K. P. S. T.	St. s.	Buccaneer	226	126	114.1	25.6	14.5	Tow.	10	700	1900	Boston, Mass.	Baltimore, Md.
210077		Ga. y.	Buccaneer	22	20	48.0	10.8	6.2	Yct.	3	40	1910	Manitowoc, Wis.	Milwaukee, Wis.
200742		*Ga. p.	Buck	14	8	38.0	8.0	2.2	Msc.	1		1904	Jeanerette, La.	Brashear, La.
208004		*Ga. p.	Buck	12	8	40.1	9.3	3.1	Tow.	2	15	1910	Bonnota Mill, Mich.	St. Louis, Mo.
209147		Ga. s.	Buck	6	5	26.0	9.2	3.0	Fsh.	1		1907	St. Ignace, Mich.	Grand Haven, Mich.
3946		*St. p.	Buck Lindsay	14	14	66.0	13.0	4.0	Tow.	4		1904	Decatur, Ala.	Brashear, La.
3474		St. s.	Buckeye	87	59	61.5	19.8	7.1	Pas.	1	9	1902	Seattle, Wash.	Pt. Townsend, Wash.
3603		*St. p.	Buckeye	74	74	103.1	25.4	3.3	Fer.	5	40	1886	West Wheeling, Ohio	Wheeling, W. Va.
3871		St. s.	Buckeye	32	22	55.8	14.2	6.4	Fsh.	3		1901	Lorain, Ohio	Cleveland, Ohio.
201753		Ga. s.	Buckeye	14	9	43.0	11.5	3.2	Pas.	1		1905	Miami, Fla.	Key West, Fla.
210217		St. s.	Buckeye Belle	14	9	59.3	12.3	3.0	Pas.	3	14	1895	Toledo, Ohio.	Grand Haven, Mich.
3914		St. s.	Buckingham	25	17	60.0	12.5	6.0	Msc.	3		1901	Belle Isle, La.	Brashear, La.
3904	K. R. G. C.	St. s.	BUCKMAN	1,851	1,259	253.1	38.4	22.8	Pas.	45	2,000	1901	Toledo, Ohio.	Portland, Me.
206262		Ga. s.	Buddle	19	15	38.0	15.3	4.0	Fsh.	2	30	1909	Patchogue, N. Y.	Patchogue, N. Y.
3889		Ga. s.	Budlong	8	5	32.4	8.6	3.0	Tow.	1		1901	Seattle, Wash.	Pt. Townsend, Wash.
208860		*Ga. p.	Budweiser Girl	11	11	38.9	10.8	2.7	Pas.	1	14	1911	St. Louis, Mo.	St. Louis, Mo.
200733		Ga. s.	Buena	100	57	87.0	23.2	10.8	Fsh.	18		1904	Essex, Mass.	Boston, Mass.
2899		St. s.	Buffalo	79	39	82.6	19.8	8.6	Tow.	5		1873	Brooklyn, N. Y.	New York, N. Y.
3704		St. p.	BUFFALO	1,021	765	192.0	36.0	14.6	Fer.	7	800	1897	Wilmington, Del.	Do.
3805		St. s.	BUFFALO	3,951	3,272	381.7	50.5	28.0	Frt.	22	2,257	1899	Buffalo, N. Y.	Buffalo, N. Y.
3959		Ga. s.	Buffalo	18	5	32.2	8.4	2.2	Pas.	1		1901	Seattle, Wash.	Pt. Townsend, Wash.
110680		St. s.	Buffalo	83	105	95.2	17.0	9.0	Cul.	5	75	1885	Lockport, N. Y.	Buffalo, N. Y.
202582		Ga. s.	Buffalo	9	6	34.0	9.3	3.6	Pas.	1		1905	Prosper, Ore.	Coos Bay, Ore.
202663		St. s.	BUFFALO	431	279	101.0	30.2	11.2	Lgt.	6	300	1905	Newport News, Va.	New York, N. Y.
206894		Ga. s.	Buffalo	10	7	36.6	11.9	3.0	Pas.	2	12	1909	Port Lavaca, Tex.	Port Lavaca, Tex.
207013		St. s.	Buffalo	9	8	40.1	8.0	4.3	Frt.	3	8	1909	Georgetown, S. C.	Georgetown, S. C.
207208		Ga. s.	Buffalo	10	9	38.0	8.0	2.0	Pas.	2		1909	Vicksburg, Miss.	Vicksburg, Miss.
207949		Ga. s.	Buffalo	14	12	49.0	12.3	3.9	Pas.	1		1910	Seldovia, Alaska.	Cordova, Alaska.
208151		*Ga. p.	Buffalo	8	8	47.9	9.6	2.4	Pas.	2	30	1907	Cincinnati, Ohio.	Cincinnati, Ohio.
208640		Ga. s.	Buffalo	25	17	42.3	12.4	6.2	Fsh.	1	24	1911	Seattle, Wash.	Pt. Townsend, Wash.
202618		Ga. s.	Buffalo Bill	7	5	35.2	8.4	2.9	Pas.	0		1905	Marshfield, Ore.	Coos Bay, Ore.
202953		Ga. s.	Bug	10	9	36.4	9.6	4.4	Pas.	1		1906	Burlington, N. C.	New York, N. Y.
208394		Ga. s.	Bug	9	6	31.4	8.2	3.9	Pas.	0	40	1911	Port Townsend, Wash.	Pt. Townsend, Wash.
3116		Ga. s.	Bulah Potter	6	5	30.6	13.0	3.0	Msc.	1		1879	Patchogue, N. Y.	Greenport, N. Y.
3381		St. s.	Bulgaria	1,888	1,486	280.3	39.0	21.0	Frt.	16	900	1887	West Bay City, Mich.	Milwaukee, Wis.
208922		Ga. s.	Bullfrog	6	6	35.0	7.0	2.5	Pas.	1	8	1911	Moline, Ill.	Rock Island, Ill.
205503		Ga. p.	Bullhead	9	9	38.0	8.0	3.2	Pas.	1	6	1908	Fulton, Ill.	Do.
3851		St. s.	Bull River	16	6	36.7	10.4	4.6	Tow.	3		1900	Charleston, S. C.	Charleston, S. C.
200040		Ga. s.	Bull Rock	14	11	51.4	11.2	5.1	Pas.	0		1903	Bristol, Me.	Damariscotta, Me.
157403		St. s.	Bulley	99	49	81.9	21.0	10.2	Tow.	8		1894	Camden, N. J.	New York, N. Y.
207938		Ga. s.	Bunco	12	11	38.8	9.0	3.6	Pas.	1	24	1901	Yonkers, N. Y.	Port Lavaca, Tex.
204264	K. W. D. T.	St. s.	BUNKER HILL	4,779	2,575	375.0	52.2	30.2	Pas.	167	5,000	1907	Philadelphia, Pa.	Boston, Mass.
3671		Ga. s.	Burdette	14	13	45.0	15.0	4.0	Msc.	1		1896	Patchogue, N. Y.	Patchogue, N. Y.
130638		St. s.	Burgard	13	7	39.0	9.2	4.0	Tow.	2		1893	Buffalo, N. Y.	Buffalo, N. Y.

¹ Formerly st. s. George S. Townsend.

² Formerly st. s. ^(a) Willie ^(b) Penn Dell.

^(a) St. s. Niagara.

^(b) U. S. S. Niagara.

^(c) St. s. Niagara.

^(d) Formerly st. s. Richard K. Fox.

^(e) Formerly st. s. ^(a) Dorothy Annan.

^(b) Geo. D. Kuper.

^(c) Formerly st. s. Nettle Baker.

MERCHANT STEAM VESSELS OF THE UNITED STATES—Continued.

Official No.	Signal letters.	Rig.	Name of vessel.	Gross tonnage.	Net tonnage.	Length.	Breadth.	Depth.	Service.	Crew.	Indicated horsepower.	When built.	Where built.	Home port (where permanent document issues).	
						Feet.	Feet.	Feet.							
200140		St. s.	Burger	47	32	69.0	18.0	8.2	Fsh.	7	560	1903	Manitowoc, Wis.	Grand Haven, Mich.	
13429		St. p.	Burlington	578	506	211.8	27.8	9.0	Pas.	17	1,100	1857	Wilmington, Del.	Philadelphia, Pa.	
204945		St. s.	BURLINGTON	2,285	1,393	244.0	43.2	27.0	Frt.	17	1,350	1908	Ecorse, Mich.	Buffalo, N. Y.	
209176		Ga. s.	Burr Oak	8	5	35.9	8.0	3.7	Pas.	1	20	1903	St. Joseph, Mich.	St. Louis, Mo.	
201748		St. s.	Burton	122	83	92.8	20.0	6.1	Pas.	6	1905	Tacoma, Wash.	Seattle, Wash.	
3732		St. e.	Burton E. Coe	42	26	61.7	14.5	4.9	Tow.	6	1897	Tampa, Fla.	Apalachicola, Fla.	
14481		Ga. s.	*Buster	31	10	53.0	14.5	6.0	Fsh.	5	25	1889	San Francisco, Cal.	Portland, Ore.	
206905		Ga. s.	Buster	7	6	31.4	8.0	2.9	Pas.	1	10	1909	Ocean City, N. J.	Philadelphia, Pa.	
207484		Ga. s.	Buster	12	8	33.6	10.5	3.2	Tow.	0	36	1809	South Jacksonville, Fla.	Jacksonville, Fla.	
205338		Ga. s.	Busy Bee	9	6	31.4	9.9	3.6	Pas.	1	20	1906	Antioch, Cal.	San Francisco, Cal.	
206552		Ga. s.	Butcher	10	7	35.1	9.8	4.2	Frt.	0	40	1909	Oakland, Cal.	Do.	
208720		Ga. s.	Butcher	10	7	37.5	10.1	3.7	Pas.	1	14	1911	Tacoma, Wash.	Tacoma, Wash.	
200443		St. s.	*Butterfly	64	52	75.0	13.5	4.2	Pas.	3	1903	Portland, Ore.	Portland, Ore.	
204131		Ga. y.	Butterfly	47	32	83.6	12.0	6.6	Yct.	3	1907	Long Island City, N. Y.	Buffalo, N. Y.	
210085		Ga. s.	Buvco	11	8	40.0	10.6	4.5	Msc.	3	40	1910	Stockton, Ala.	Mobile, Ala.	
207690		Ga. s.	Bydarky	53	36	52.9	16.4	7.6	Pas.	8	76	1910	Seldovia, Alaska	Juneau, Alaska.	
207783		Ga. s.	Bye Bye	5	5	29.0	7.9	2.4	Fsh.	1	6	1909	Georgetown, S. C.	Georgetown, S. C.	
3477		St. s.	Byron Whitaker	1,586	1,388	220.0	38.0	23.4	Frt.	15	800	1890	Mount Clemens, Mich.	Milwaukee, Wis.	
C.															
207650		Ga. p.	C. B. & Q. Co.	14	9	54.0	12.0	2.5	Tow.	2	1910	Dubuque, Iowa	Dubuque, Iowa.	
207451		Ga. s.	C. C. Co. No. 1	21	14	43.7	11.6	4.6	Pas.	1	40	1910	Pt. Townsend, Wash.	Pt. Townsend, Wash.	
205534		Ga. s.	C. E.	13	9	44.2	10.4	3.5	Pas.	1	30	1908	Charleston, Wash.	Tacoma, Wash.	
203731		St. s.	C. F.	8	6	42.5	10.7	3.6	Pas.	1	75	1906	Tacoma, Wash.	Pt. Townsend, Wash.	
96667		*St. p.	C. Brusso	55	55	82.0	20.0	3.6	Tow.	4	1903	Muscataine, Iowa	Rock Island, Ill.	
126715		St. s.	C. Gallagher	86	43	79.0	20.0	9.0	Pas.	7	1891	Athens, N. Y.	New York, N. Y.	
125818		Ga. s.	C. Harvey	23	23	50.7	13.2	4.5	Fsh.	6	1880	Lower Bank, N. J.	Somers Point, N. J.	
206353		*St. p.	C. Minsinger	179	143	122.0	24.0	5.9	Tow.	6	300	1909	Portland, Ore.	Portland, Ore.	
127655		Ga. s.	C. Steward	10	7	36.4	10.8	4.0	Tow.	1	1902	Ballard, Wash.	Juneau, Alaska.	
127061		Ga. s.	C. A. Dolliver	20	19	48.0	15.3	6.8	Msc.	2	1894	Bristol, Me.	Rockland, Me.	
126648		St. s.	C. A. Lorman	41	20	59.9	16.9	8.6	Tow.	3	325	1893	Detroit, Mich.	Detroit, Mich.	
205290		Ga. s.	C. A. McNeill	10	7	38.8	9.8	4.7	Frt.	1	40	1900	Belvedere, Cal.	San Francisco, Cal.	
208893		St. s.	C. A. Mattison	26	18	57.0	15.5	6.0	Fsh.	2	35	1911	Erie, Pa.	Sandusky, Ohio.	
126467		St. s.	C. A. Melser	23	11	54.6	13.5	6.0	Fsh.	3	1887	Grand Haven, Mich.	Grand Haven, Mich.	
126270		Ga. s.	C. A. Pierce	13	9	36.0	12.0	3.6	Pas.	2	1885	Key West, Fla.	Key West, Fla.	
126045		Ga. s.	C. A. Vreeland	14	13	39.5	15.3	4.1	Pas.	1	1832	Port Washington, N. Y.	New York, N. Y.	
5910		Ga. s.	C. B. Harrington	23	16	48.6	15.7	5.6	Frt.	2	1871	Bath, Me.	Boston, Mass.	
125917		St. s.	C. B. Leigh	118	93	94.8	17.6	8.6	Cnl.	1	1881	Rochester, N. Y.	Burlington, N. J.	
127688		St. s.	C. B. Smith	22	15	52.9	12.9	6.0	Tow.	3	1902	Everett, Wash.	Pt. Townsend, Wash.	
126488		St. s.	C. B. Strohn	25	16	46.3	14.7	5.3	Tow.	4	1888	West Bay City, Mich.	Grand Haven, Mich.	
206219		*St. p.	C. C. Bowyer	72	72	117.8	22.3	3.6	Pas.	5	96	1909	Point Pleasant, W. Va.	Wheeling, W. Va.	
127139		St. s.	C. C. Cherry	54	37	68.7	16.4	7.0	Tow.	6	1896	Seattle, Wash.	Pt. Townsend, Wash.	
126401		St. s.	C. C. Clarke	150	75	93.6	22.4	10.4	Tow.	6	456	1886	Camden, N. J.	New York, N. Y.	
110860		St. s.	*C. C. Hand	2,122	1,534	265.7	41.5	22.3	Frt.	16	800	1890	Cleveland, Ohio	Cleveland, Ohio.	
202719		Ga. s.	C. C. Isabell	10	7	49.2	11.9	5.9	Tow.	2	1905	Belhaven, N. C.	Newbern, N. C.	
110802		St. s.	C. D. Parmelee	91	65	70.3	21.0	7.7	Oys.	6	144	1888	New Haven, Conn.	Providence, R. I.	
126998		St. e.	C. D. Thompson	91	45	81.0	19.2	11.0	Tow.	7	350	1893	Port Huron, Mich.	Duluth, Minn.	
208873		St. s.	C. E. Bush	20	14	40.0	12.9	5.0	Tow.	2	25	1911	Newburgh, N. Y.	Albany, N. Y.	
126887		St. s.	C. F. Bielman	2,056	1,709	291.0	41.0	19.8	Frt.	17	1,050	1892	West Bay City, Mich.	Port Huron, Mich.	
204485		St. s.	C. F. BIELMAN, JR.	33	23	67.5	14.0	7.3	Pas.	3	1907	Ferrysburg, Mich.	Detroit, Mich.	
127086		Ga. s.	C. F. Cox	12	10	34.9	14.0	5.4	Frt.	1	1894	Perry, Me.	Eastport, Me.	
34126		St. s.	C. F. Curtis	691	522	196.5	32.4	13.0	Frt.	12	460	1882	Marine City, Mich.	Chicago, Ill.	
127299		St. s.	C. F. Mischler	18	12	51.2	14.0	5.4	Fsh.	3	1898	Ashabula, Ohio	Erie, Pa.	
126492		Ga. s.	C. F. Wahl	14	10	39.9	15.5	3.8	Frt.	2	1888	Atlantic City, N. J.	Philadelphia, Pa.	
127118		Ga. s.	C. G. Martin	5	5	29.4	12.2	5.9	Pas.	1	1890	Highlands, N. J.	St. Augustine, Fla.	
202323		St. s.	C. H. CONOVER	203	138	99.6	30.0	12.0	Frt.	4	1905	Buffalo, N. Y.	Chicago, Ill.	
126011		St. s.	C. H. Dimmers	133	105	96.4	17.8	9.1	Cnl.	4	90	1882	do.	Buffalo, N. Y.	
126001		St. s.	C. H. Green	694	349	192.6	33.1	12.8	Frt.	14	530	1881	East Saginaw, Mich.	Niagara Falls, N. Y.	
126710		Ga. s.	C. H. Green	19	17	49.3	16.0	4.6	Msc.	1	1891	Bayport, N. Y.	Patchogue, N. Y.	
126760		St. s.	C. H. Lamb	22	9	54.0	14.5	5.8	Fsh.	2	1891	Buffalo, N. Y.	Sandusky, Ohio.	
127765		St. s.	C. H. Little	324	241	144.0	28.0	8.0	Frt.	9	175	1903	Detroit, Mich.	Detroit, Mich.	
206521		Ga. s.	C. H. M.	11	11	30.5	9.5	3.7	Fsh.	2	15	1907	Green Bay, Wis.	Milwaukee, Wis.	
203630		St. s.	C. H. Moore	45	31	72.2	16.0	6.6	Tow.	3	1906	Galveston, Tex.	Galveston, Tex.	
125945		St. s.	C. H. Starke	317	266	149.5	30.1	9.7	Frt.	10	410	1881	Milwaukee, Wis.	Port Huron, Mich.	
127309		St. s.	§C. J. Bos	34	23	59.0	14.6	8.5	Fsh.	6	1886	Ferrysburg, Mich.	Grand Haven, Mich.	
127562		*St. p.	C. J. Reynolds	71	71	112.2	22.1	2.6	Tow.	9	1901	Proctorsville, Ohio	New Orleans, La.	
127037		St. s.	C. L. Boynton	103	51	86.7	21.6	12.1	Tow.	7	892	1894	Port Huron, Mich.	Duluth, Minn.	
205065		Ga. s.	C. L. Faulkner	8	6	46.0	11.8	3.5	Frt.	1	1908	Fairhanks, Md.	Baltimore, Md.	
126677		St. s.	C. L. Haines	125	99	94.0	17.8	8.8	Cnl.	5	150	1890	Lockport, N. Y.	New York, N. Y.	
127122		Ga. s.	C. L. Magune	7	7	30.0	10.0	5.0	Fsh.	1	1862	Bremen, Me.	Brooklin, Me.	
125220		St. s.	C. L. Marchal	108	60	92.5	22.4	8.0	Frt.	6	100	1874	Brooklyn, N. Y.	New York, N. Y.	
125601		Ga. s.	C. L. Risley	13	11	41.7	13.6	3.9	Msc.	1	1877	Setauket, N. Y.	Providence, R. I.	
207869		*Ga. p.	C. L. Woolridge	14	14	69.8	13.0	1.8	Tow.	1	30	1910	Clarlington, Ohio.	Wheeling, W. Va.	

1 Formerly st. p. John A. Warner.

2 Formerly st. s. Kodat.

3 Formerly ga. s. Jessie Harkins.

4 Formerly *st. p. H. W. B.

5 a C. E. Evarts.

6 Formerly st. s. (6) Jas. A. Lawrence.

7 Formerly st. s. R. E. Schuck.

8 Formerly st. s. Richard W. Law.

§ Steel.

MERCHANT STEAM VESSELS OF THE UNITED STATES—Continued.

Official No.	Signal letters.	Rig.	Name of vessel.	Gross tonnage.	Net tonnage.	Length.	Breadth.	Depth.	Service.	Crew.	Indicated horsepower.	When built.	Where built.	Home port (where permanent document issues).
						Feet.	Feet.	Feet.						
208048		Ga. s.	C. M. B.	8	7	38.0	12.8	3.3	Pas.	1	12	1905	Bay Shore, N. Y.	Patchogue, N. Y.
126117		St. s.	C. M. Charney	83	41	78.0	19.0	9.0	Tow.	7	1882	Manitowoc, Wis.	Chicago, Ill.
127508		St. s.	C. M. Dapew	176	119	94.7	33.1	11.1	Tow.	6	500	1901	Newburgh, N. Y.	New York, N. Y.
125010		Ga. s.	C. M. Harris	24	22	45.0	16.0	6.8	Fsh.	6	1872	Noank, Conn.	Do.
201581		*St. p.	C. M. Pate	82	82	111.6	22.0	4.0	Tow.	7	1904	Marietta, Ohio	New Orleans, La.
128286		St. s.	C. N. Kimpland	131	65	91.1	22.0	11.4	Tow.	7	350	1892	Camden, N. J.	New York, N. Y.
127335		Ga. s.	C. N. Whitford	9	6	37.0	12.0	5.1	Fsh.	2	1902	Old Mystic, Conn.	Stonington, Conn.
203570		Ga. s.	C. O. Bowers	23	16	47.9	12.8	5.2	Pas.	2	1911	Stockton, Cal.	San Francisco, Cal.
127058		Ga. s.	C. P. Garrett	10	10	42.0	8.0	3.7	Oys.	1	1894	Bowlers, Va.	Tappahannock, Va.
126982		St. s.	C. P. Raymond	111	55	85.0	21.5	9.7	Fsh.	6	250	1893	Athens, N. Y.	New York, N. Y.
126543		St. s.	C. R. Edson	40	27	63.6	15.6	7.0	Tow.	6	1889	Cleveland, Ohio	Cleveland, Ohio.
201598		*Ga. p.	C. R. Hull	14	14	52.0	12.5	2.5	Tow.	5	1904	Vicksburg, Miss.	Vicksburg, Miss.
125931		St. s.	C. S. Conklin	70	48	55.2	18.2	5.4	Oys.	7	1881	South Norwalk, Conn.	Bridgeport, Conn.
207302		Ga. s.	C. S. Soefki	40	33	55.2	18.8	5.7	Fsh.	3	80	1910	Tottenville, N. Y.	Do.
200587		Ga. s.	C. T. Euro	13	11	43.7	14.7	3.6	Frt.	2	1903	Portsmouth, Va.	Norfolk, Va.
126935		*St. p.	C. U. Shepard	25	12	52.0	18.6	3.3	Tow.	6	1892	Jacksonville, Fla.	Cedar Keys, Fla.
127208		St. s.	C. W. Bailey	32	17	56.0	15.3	6.5	Frt.	5	1897	Charleston, S. C.	Charleston, S. C.
206859		*Ga. p.	C. W. Burt	13	13	59.0	10.9	2.3	Pas.	4	28	1909	Ford, Ky.	Louisville, Ky.
208798		St. s.	C. W. CADWELL	593	212	104.0	37.0	17.5	Frt.	14	400	1911	Superior, Wis.	Duluth, Minn.
207699		Ga. s.	C. W. Dranneh	8	5	45.0	9.0	3.4	Frt.	1	15	1910	Deltaville, Va.	Cape Charles, Va.
126568		St. s.	C. W. Elphicke	2,406	1,764	273.0	41.3	23.0	Frt.	16	975	1889	Trenton, Mich.	Cleveland, Ohio.
127225		St. s.	C. W. Endress	73	49	86.0	20.6	8.4	Fsh.	4	1898	Manitowoc, Wis.	Chicago, Ill.
127462		Ga. s.	C. W. Fedderman	0	6	45.0	14.0	3.2	Frt.	1	1900	Dreka, Va.	Norfolk, Va.
202823		*St. p.	C. W. LYON	98	74	118.5	18.4	4.2	Pas.	12	1905	Wilmington, N. C.	Wilmington, N. C.
126574	K. G. M. P.	St. s.	C. W. Morse	509	254	154.4	30.0	17.6	Tow.	17	1,050	1889	Bath, Me.	New York, N. Y.
200894		St. p.	C. W. MORSE	4,307	2,800	411.1	50.8	12.8	Pas.	120	1903	Wilmington, Del.	Do.
127051		St. s.	C. W. Riddle	10	7	41.2	11.6	4.6	Frt.	2	1894	Alexandria, Va.	Norfolk, Va.
207415		Ga. s.	C. W. Turner	14	10	55.4	12.0	4.0	Frt.	3	45	1910	Duluth, Minn.	Duluth, Minn.
127629		St. s.	C. W. WATSON	4,906	3,364	380.0	50.0	26.0	Frt.	21	1,450	1902	Lorain, Ohio	Cleveland, Ohio.
203582		St. s.	C. Russell Hubbard	6,839	5,389	532.0	56.0	31.0	Frt.	20	1906	Cleveland, Ohio	Do.
127098		Ga. s.	C. S. C. Co. ALPHA	132	85	88.8	18.0	9.0	Frt.	2	300	1895 do	New York, N. Y.
5092		Ga. s.	C. and R. Tarbox	31	29	50.0	10.5	6.7	Frt.	3	1855	Westport, Me.	Eastport, Me.
201058	K. T. F. D.	St. s.	Cabrillo	611	387	182.0	32.0	13.5	Pas.	12	1,500	1904	San Pedro, Cal.	Los Angeles, Cal.
127541	K. Q. V. S.	Ga. y.	Cachalot	41	37	66.2	17.3	8.8	Yct.	5	1899	Tottenville, N. Y.	Boston, Mass.
127548		St. y.	Cachalot	174	159	91.1	23.4	5.5	Yct.	7	1901	Nyaack, N. Y.	New York, N. Y.
200897		Ga. s.	Cachalot	8	7	40.5	10.0	4.5	Msc.	4	10	1901	Tiverton, R. I.	Newport, R. I.
127517	K. Q. R. V.	Ga. y.	Calque	44	38	51.9	17.0	8.1	Yct.	5	1900	New York, N. Y.	Boston, Mass.
202204	K. T. W. H.	Ga. y.	Cactus II	25	22	57.5	10.0	5.5	Yct.	3	1905	Long Island City, N. Y.	New York, N. Y.
126114		Ga. s.	Caddie V	7	6	31.0	13.3	3.4	Msc.	1	1883	Patchogue, N. Y.	Do.
127684		*St. p.	Cadet	122	77	117.0	20.0	4.5	Tow.	13	1902	Elizabeth, Pa.	Pittsburgh, Pa.
205386		Ga. s.	Cadet	8	7	35.2	9.2	4.3	Tow.	2	30	1905	Brooklyn, N. Y.	New York, N. Y.
126876		St. s.	CADILLAC	1,263	1,068	230.0	37.2	15.3	Frt.	10	483	1892	South Chicago, Ill.	Marquette, Mich.
127559		St. s.	Cadillac	19	11	50.2	13.0	5.8	Frt.	2	1901	Detroit, Mich.	Buffalo, N. Y.
200701		*Ga. p.	Cadillac	47	29	89.7	16.4	4.9	Frt.	5	1904	Harvey, La.	New Orleans, La.
201551		St. s.	Cadillac	29	16	51.3	14.2	7.0	Tow.	5	1904	Jacksonville, Fla.	Jacksonville, Fla.
127847		Ga. s.	Caesar	10	8	36.0	10.5	4.5	Fsh.	2	1902	Hallard, Wash.	Juneau, Alaska.
200003		Ga. s.	Cake Walk	7	5	34.2	9.0	2.5	Oys.	1	1900	Tilghmans Island, Md.	Tappahannock, Va.
200056		Ga. s.	Calotte	13	9	43.0	13.3	4.0	Pas.	1	50	1907	Lopez, Wash.	Pt. Townsend, Wash.
209763		St. s.	CALCITE	3,996	2,459	416.0	54.2	20.0	Frt.	20	1,700	1912	Wyandotte, Mich.	Detroit, Mich.
201353		St. s.	Calcium	51	35	55.0	10.0	7.7	Tow.	0	1904	Seattle, Wash.	Pt. Townsend, Wash.
204864		St. s.	CALDERA	6,328	4,686	504.0	54.0	26.9	Frt.	22	1,800	1908	Bay City, Mich.	Duluth, Minn.
81191		St. s.	Caledonia	2,197	1,509	277.2	42.0	24.7	Frt.	16	1,050	1888	Marino City, Mich.	Buffalo, N. Y.
126004		St. s.	Caledonia	21	12	45.0	13.3	6.2	Wat.	2	1882	Brooklyn, N. Y.	New York, N. Y.
204715		*St. p.	Calhoun	48	48	98.0	23.7	3.8	Pas.	8	60	1907	Chilpola, Fla.	Apalachicola, Fla.
201737		Ga. y.	Caliban	19	13	40.0	17.0	3.0	Yct.	2	15	1905	Port Orange, Fla.	New York, N. Y.
208181		Ga. s.	California	34	10	58.2	14.1	7.3	Plid.	2	105	1910	San Francisco, Cal.	San Francisco, Cal.
208591		Ga. s.	California	8	5	30.9	8.2	3.8	Fsh.	1	18	1911	San Pedro, Cal.	Los Angeles, Cal.
127446	K. Q. D. V.	St. s.	CALIFORNIAN	5,707	3,710	413.0	51.0	22.0	Frt.	45	2,400	1900	San Francisco, Cal.	New York, N. Y.
207413	L. B. M. P.	Ga. y.	Caliph	22	15	53.5	11.5	5.0	Yct.	11	36	1910	Camden, N. J.	Philadelphia, Pa.
200157		St. s.	Callia	192	110	117.0	32.0	6.2	Pas.	6	500	1911	Dockton, Wash.	Seattle, Wash.
127400		Ga. s.	Callender	84	57	72.6	17.6	6.2	Pas.	5	1900	Portland, Ore.	Pt. Townsend, Wash.
206450		Ga. s.	Callie B	14	9	49.3	14.2	4.5	Pas.	3	35	1909	Middleburg, Fla.	Jacksonville, Fla.
140642		St. s.	Calumet	35	22	83.0	11.0	4.2	Pas.	3	1876	Ogdensburg, N. Y.	Edenport, N. C.
126838		St. s.	Calumet	62	31	73.0	10.6	9.1	Tow.	5	1892	Milwaukee, Wis.	Milwaukee, Wis.
127643		St. y.	Calumet	17	5	50.0	11.0	4.0	Yct.	3	1902	East Boothbay, Me.	Portland, Me.
201027	K. T. D. Q.	St. y.	CALUMET	153	87	115.9	17.5	10.3	Yct.	1,000	1903	Boston, Mass.	New York, N. Y.
202648		Ga. s.	Calumet	7	6	39.3	10.4	3.7	Pas.	1	1901	Chicago, Ill.	Chicago, Ill.
204447		St. s.	CALUMET	4,928	3,673	420.0	52.2	29.0	Frt.	18	1,650	1907	Wyandotte, Mich.	Cleveland, Ohio.
127600	K. R. L. S.	St. s.	CALVERT	880	604	180.0	40.0	10.3	Pas.	37	1,500	1902	Philadelphia, Pa.	Baltimore, Md.
209492		St. s.	CALVERT	160	91	99.1	21.0	11.5	Tow.	8	350	1911	Baltimore, Md.	Do.
127768	K. S. N. B.	St. s.	CALVIN AUSTIN	3,826	2,853	268.9	60.8	17.8	Pas.	68	2,700	1903	Wilmington, Del.	Boston, Mass.
126537		St. s.	Calvin Tomkins	187	120	131.0	28.0	7.5	Frt.	5	450	1888	Perth Amboy, N. J.	Newark, N. J.
105618		St. s.	Calvin Whiteley	21	13	55.7	13.5	5.7	Tow.	4	1876	Philadelphia, Pa.	Baltimore, Md.
204249		Ga. s.	Calypso	9	6	52.6	9.1	3.2	Pas.	1	1907	Seattle, Wash.	Pt. Townsend, Wash.

1 Formerly st. s. Henry A. Hawgood.
 2 Formerly *ga. p. Robt. Bruce.
 3 Formerly st. s. Florence.

4 Formerly st. s. William B. Morley.
 5 Formerly st. y. Lancet.
 6 Formerly st. s. A. Somers Kapella.

† Composite.

MERCHANT STEAM VESSELS OF THE UNITED STATES—Continued.

Official No.	Signal letters.	Rig.	Name of vessel.	Gross tonnage.	Net tonnage.	Length.	Breadth.	Depth.	Service.	Crew.	Indicated horsepower.	When built.	Where built.	Home port (where permanent document issues).
						<i>Feet.</i>	<i>Feet.</i>	<i>Feet.</i>	<i>Yol.</i>					
204435		St. y.	Calypso	60	41	89.0	14.2	7.9	Yol.	6	500	1907	Cayuga, N. Y.	Oswego, N. Y.
206289		Ga. y.	Calypso	16	13	53.7	10.6	4.5	Yct.	2	30	1909	New York, N. Y.	Port Jefferson, N. Y.
207629		Ga. s.	Calypso	7	6	33.0	8.8	3.5	Pas.	1	1908	Portland, Conn.	Hartford, Conn.
202970		St. s.	Camano	144	98	108.9	16.0	5.1	Pas.	5	1906	Conneville, Wash.	Pt. Townsend, Wash.
5909		St. s.	Cambria	127	97	88.7	20.8	6.8	Oys.	7	1871	Greenport, N. Y.	Greenport, N. Y.
126180		St. s.	Cambria	89	46	86.0	18.6	0.8	Tow.	6	375	1883	Charleston, S. C.	Savannah, Ga.
127100		St. y.	Cambria	48	24	94.0	12.8	5.4	Yct.	3	1894	Oshkosh, Wis.	Milwaukee, Wis.
205895		Ga. y.	Cambria	14	9	40.5	11.4	4.2	Yct.	1	16	1908	Mount Vernon, Wash.	Pt. Townsend, Wash.
128688		St. s.	Cambridge	834	692	165.3	37.5	10.1	Pas.	27	500	1890	Baltimore, Md.	Baltimore, Md.
127668		Ga. s.	Cambridge	40	35	65.5	18.8	4.9	Frt.	3	1902	Cambridge, Md.	Wilmington, Del.
127157		St. s.	CAMDEN	757	515	146.8	38.0	13.2	Fer.	5	600	1896	Elizabeth, N. J.	Camden, N. J.
204067	K. W. C. G.	†St. s.	CAMDEN	2,153	1,143	320.5	40.0	16.1	Pas.	110	4,000	1907	Bath, Me.	Boston, Mass.
202817		Ga. s.	Camgudin	11	11	43.3	11.2	3.5	Msc.	2	25	1906	Long Beach, Cal.	Los Angeles, Cal.
5835		St. s.	Camilla	39	19	69.5	15.1	7.3	Tow.	3	1870	Chelsea, Mass.	Salem, Mass.
125638		St. s.	Camilla	40	20	68.0	16.2	7.6	Tow.	6	1877	Baltimore, Md.	Washington, D. C.
127546		St. s.	Campobello	24	14	63.4	16.5	6.0	Frt.	2	1901	Lubec, Me.	Washburn, Me.
207479		St. s.	CANADIANA	974	427	209.7	45.0	15.8	Pas.	25	1,100	1910	Buffalo, N. Y.	Buffalo, N. Y.
208191		Ga. s.	Canadohta	19	13	39.8	12.1	4.3	Tow.	3	75	1910	San Pedro, Cal.	Los Angeles, Cal.
86004		St. p.	Canarse	228	175	125.7	23.7	6.5	Pas.	6	1888	Westerly, R. I.	New York, N. Y.
126557		St. s.	Canastota	51	29	77.4	14.5	5.3	Pas.	3	1888	Canastota, N. Y.	Do.
6362		St. s.	Canisteo	51	25	72.0	16.8	7.5	Tow.	5	1864	Philadelphia, Pa.	Perth Amboy, N. J.
126360		St. s.	Canisteo	595	539	182.2	34.3	12.2	Frt.	12	400	1886	Mount Clemens, Mich.	Duluth, Minn.
127476		*Ga. p.	Cannon Ball	17	17	64.3	14.0	2.0	Fer.	2	1895	Rock Haven, N. Dak.	Pembina, N. Dak.
203470		Ga. s.	Canso	6	6	30.1	9.6	2.5	Pas.	2	12	1906	Terminal Island, Cal.	Los Angeles, Cal.
206083		Ga. y.	Canvasback	18	15	52.6	10.5	4.0	Yct.	2	40	1909	Bristol, R. I.	Patchogue, N. Y.
127074	K. M. G. W.	St. s.	CAPE ANN	718	597	171.6	28.0	14.2	Pas.	24	1,500	1895	Philadelphia, Pa.	Boston, Mass.
126278	K. C. W. F.	St. p.	Cape Charles	761	469	252.5	36.1	13.0	Drq.	22	1,100	1885	Wilmington, Del.	Gulfport, Miss.
207392	L. B. M. D.	St. s.	CAPE CHARLES	290	201	125.0	25.0	12.6	Pas.	12	800	1910	Camden, N. J.	Philadelphia, Pa.
127452	K. Q. F. V.	St. s.	Cape Cod	557	355	151.0	32.1	12.5	Pas.	20	1,000	1900	Essex, Mass.	New York, N. Y.
130617		St. p.	CAPE GIRARDEAU	691	691	225.0	35.0	6.0	Pas.	39	721	1892	Joffersonville, Ind.	St. Louis, Mo.
127566		St. p.	CAPE MAY	714	532	156.0	30.0	13.0	Fer.	7	620	1901	Wilmington, Del.	Camden, N. J.
206846		Ga. y.	Cape May	18	15	44.0	10.6	4.0	Yct.	3	20	1909	Cape May, N. J.	Somers Point, N. J.
207080		Ga. s.	Cape Pigeon	12	11	32.2	9.3	4.0	Fsh.	2	12	1904	Manistee, Mich.	Grand Haven, Mich.
207126		Ga. s.	Cape Pigeon	8	7	26.5	8.7	3.0	Fsh.	2	10	1900 do	Do.
127352		St. s.	Capella	19	9	52.0	11.2	4.8	Pas.	2	1899	Sitka, Alaska	Wrangell, Alaska.
207446		Ga. s.	Capella	7	5	34.1	10.1	2.7	Frt.	1	16	1910	Astoria, Oreg.	Astoria, Oreg.
105901		St. s.	Capetlon	99	62	82.6	24.8	7.5	Frt.	5	1880	Philadelphia, Pa.	New York, N. Y.
75798		St. p.	Capital City	496	418	170.6	29.3	8.2	Pas.	25	1875	Camden, N. J.	Washington, D. C.
157507		*St. p.	Capital City	552	348	150.2	32.0	5.0	Pas.	11	63	1898	Port Blakely, Wash.	Portland, Oreg.
208044		*St. p.	Capital City	1,142	701	220.0	42.6	9.3	Pas.	20	1,200	1910	San Francisco, Cal.	San Francisco, Cal.
201194	K. V. F. T.	St. y.	CAPITOLA	123	83	137.6	19.5	9.7	Fsh.	7	500	1904	Toledo, Ohio	Pt. Huron, Mich.
201965		Ga. s.	Caprice	13	9	50.4	11.8	4.6	Yct.	1	16	1905	Decatur, Wash.	Pt. Townsend, Wash.
5943		Ga. s.	Captain	21	17	54.3	17.7	4.6	Oys.	2	1871	Bayport, N. Y.	New York, N. Y.
127311		*St. p.	Captain	42	21	50.4	15.5	3.5	Frt.	4	1898	Bayou de Glalze, La.	Brashear, La.
127473		Ga. s.	Captain	14	13	50.0	15.0	3.3	Oys.	3	25	1900	Greenport, N. Y.	Providence, R. I.
207884		Ga. s.	Capt. Broward	10	7	37.5	7.4	3.8	Frt.	1	1910	Homosassa, Fla.	Tampa, Fla.
206473	L. B. T. V.	Ga. s.	CAPTAIN COLMER	128	78	90.8	22.0	8.9	Frt.	4	75	1911	Philadelphia, Pa.	Port Arthur, Tex.
127412		Ga. s.	Capt. Dan	8	8	29.5	13.0	4.4	Oys.	2	1900	Stratford, Conn.	Cold Spring, N. Y.
207333		Ga. s.	Capt. Dick	37	37	62.7	18.8	4.7	Fsh.	14	40	1910	Beaufort, N. C.	Beaufort, N. C.
126911		*St. p.	Capt. Fritz	57	20	99.8	21.6	3.4	Pas.	5	1892	Beaumont, Miss.	Pensacola, Fla.
206899		St. s.	Capt. Hal	19	11	47.0	11.3	8.4	Tow.	2	35	1911	Beaumont, Tex.	Port Arthur, Tex.
206430		Ga. s.	Captain Jack	14	14	47.6	11.9	8.4	Pas.	1	40	1911	Orange, Tex.	Do.
111326		Ga. s.	Captain Joe	23	21	53.9	14.0	4.0	Msc.	1	1901	Ocean Side, N. Y.	Palchogue, N. Y.
204129		Ga. s.	Capt. Lew	11	9	41.7	13.5	4.2	Pas.	1	10	1907	Ocean City, N. J.	Somers Point, N. J.
200894		Ga. s.	Capt. Lew II	13	11	48.0	14.8	4.1	Pas.	1	36	1912 do	Do.
208536		Ga. s.	Captain Nelson	12	12	43.0	11.5	8.4	Tow.	1	27	1911	Orange, Tex.	Brashear, La.
125368		St. s.	Captain Sam	92	59	92.0	21.5	8.8	Tow.	12	1873	Philadelphia, Pa.	Port Arthur, Tex.
203735		St. s.	Capt. Toby	20	14	46.9	14.4	5.7	Tow.	3	75	1906	Solomons, Md.	Washington, D. C.
127091		St. s.	Captain Visger	29	15	84.7	12.8	4.4	Pas.	4	1895	Alexandria Bay, N. Y.	Do.
126860		*St. p.	Capt. Weber	690	569	174.5	36.5	8.0	Pas.	39	350	1892	San Francisco, Cal.	San Francisco, Cal.
200511		St. s.	Cap. Worden	12	8	47.5	11.0	4.0	Pas.	3	25	1900	Seattle, Wash.	Tacoma, Wash.
206005		Ga. s.	Capt. Chas. Rock	15	10	42.7	12.0	4.8	Pas.	1	50	1908	Tiburon, Cal.	San Francisco, Cal.
127542		St. s.	Capt. Dave Wagoner	19	13	54.0	11.2	5.0	Pas.	2	1901	Alexandria Bay, N. Y.	Cape Vincent, N. Y.
126416		St. s.	Capt. M. De Puy	136	108	94.6	17.8	9.0	Msc.	4	1837	Buffalo, N. Y.	New York, N. Y.
205856		Ga. s.	Capt. Sam H.	6	6	32.5	9.2	2.8	Cni.	1	7	1908	Beaufort, N. C.	Beaufort, N. C.
127469		St. s.	CAPTAIN THOMAS WILSON	4,719	3,959	420.5	50.0	24.0	Frt.	22	1,300	1900	Port Huron, Mich.	Cleveland, Ohio.
201645	K. T. N. W.	St. s.	CAPTAIN A. F. LUCAS	4,188	3,252	360.0	50.0	21.5	Frt.	30	2,800	1904	Richmond, Va.	San Francisco, Cal.
4692		St. s.	Cap. Thos. A. P. Champlin	24	12	54.7	13.4	5.8	Tow.	3	1862	Cauden, N. J.	Baltimore, Md.
200514	K. S. T. M.	Ga. y.	Capitva	131	109	91.0	20.4	5.0	Yct.	6	1903	Baltimore, Md.	New York, N. Y.

† Formerly st. p. Golden Star.

* Formerly st. s. Don Juan.

† Formerly st. s. New Idlewild.

† Formerly st. s. Spread Eagle.

† Formerly st. s. Advance.

† Formerly st. p. John W. Thompson.

† Formerly st. p. Harry Randall.

† Formerly *st. p. Dalton.

† Formerly ga. s. Ramsden.

† Formerly U. S. Q. M. D. st. s. Capt. Worden.

† Formerly ga. s. Ruffhouse.

† Composite.

† Turbine.

MERCHANT STEAM VESSELS OF THE UNITED STATES—Continued.

Official No.	Signal letters.	Rtg.	Name of vessel.	Gross tonnage.	Net tonnage.	Length.	Breadth.	Depth.	Service.	Crew.	Indicated horsepower.	When built.	Where built.	Home port (where permanent document issues).
202027		*St. p.	Car Float No. 2	1,374	1,374	265.5	50.2	13.9	Frt.	13	600	1905	Oakland, Cal.	San Francisco, Cal.
127246		St. y.	Cara	19	13	51.0	10.8	5.8	Yct.	2		1898	Portland, Me.	Pittsburgh, Pa.
150780		Ga. y.	Cara II	24	23	54.2	14.0	7.6	Yct.	3		1898	South Boston, Mass.	Boston, Mass.
128576	K. G. M. T.	St. s.	Caracas	2,886	1,850	311.6	40.2	20.5	Pas.	69	2,000	1889	Philadelphia, Pa.	Wilmington, Del.
127706		*St. p.	Carbon	121	77	117.0	23.0	4.5	Tow.	13		1902	Elizabeth, Pa.	Pittsburgh, Pa.
209727		Ga. s.	Cardale I.	14	10	59.2	19.4	3.2	Pas.	2	75	1912	Miami, Fla.	Key West, Fla.
210024		Ga. s.	Carena	22	9	53.7	13.3	4.9	Fsh.	5	25	1912	Boothbay Harbor, Me.	Waldoboro, Me.
127235	K. N. H. W.	St. y.	Carib	19	13	52.6	10.2	5.9	Yct.	2		1898	New York, N. Y.	New York, N. Y.
127270	K. N. M. Q.	St. s.	Carib	2,067	1,280	275.6	35.2	14.3	Pas.	29	861	1882	Port Glasgow, Scotland.	Do.
201940		Ga. s.	Carib	14	13	44.4	13.6	5.1	Pas.	2		1901	Cocoaanut Grove, Fla.	Perth Amboy, N. J.
203440		St. p.	Caribe	74	66	68.6	16.5	5.2	Pas.	4		1906	Croton, N. Y.	Charleston, S. C.
208963		*St. p.	Caribou	46	28	57.0	14.9	3.0	Frt.	4	21	1910	Fairbanks, Alaska.	Eagle, Alaska.
127187		St. s.	Carita	14	9	45.3	12.4	5.2	Fsh.	3		1895	Port Angeles, Wash.	Ketchikan, Alaska.
126575		St. s.	Carl	33	16	57.0	15.8	7.6	Tow.	3		1889	Milwaukee, Wis.	Cleveland, Ohio.
202682		Ga. s.	Carl T	12	12	48.0	12.8	2.5	Msc.	1	17	1905	Beaufort, N. C.	Beaufort, N. C.
207009		Ga. s.	Carlew	5	5	30.3	8.4	3.4	Pas.	1	10	1909	Manistee, Mich.	Grand Haven, Mich.
126322		Ga. s.	Carlie and Virginia	9	5	48.5	12.6	3.5	Fsh.	2		1885	Somerset Co., Md.	Annapolis, Md.
127507		St. s.	Carlsale	20	13	43.9	10.8	5.1	Fsh.	3		1901	New Whatcom, Wash.	Pt. Townsend, Wash.
127578	K. R. G. V.	St. s.	CARLSLE	644	438	157.0	29.0	17.5	Tow.	19	500	1901	Philadelphia, Pa.	Philadelphia, Pa.
207691		Ga. s.	Carlisle	9	9	32.9	11.4	3.4	Fsh.	1		1910	Ketchikan, Alaska.	Ketchikan, Alaska.
210038		Ga. s.	Carlisle I	30	20	51.6	14.9	6.1	Fsh.	8	50	1912	Tacoma, Wash.	Tacoma, Wash.
208805	K. W. R. T.	St. s.	Carlos	865	541	198.4	39.2	14.8	Pas.	24	700	1908	San Francisco, Cal.	San Francisco, Cal.
126159		*St. p.	Carlos S. Greeley	403	403	160.7	48.5	6.4	Fer.	6	451	1883	Jeffersonville, Ind.	St. Louis, Mo.
105834		Ga. s.	Carliotta	14	12	39.2	13.8	5.0	Frt.	1		1879	Boston, Mass.	Buffalo, N. Y.
125680		St. s.	Carliotta	22	11	56.6	13.5	4.5	Pas.	2		1878	Ipswich, Mass.	Newburyport, Mass.
126272		Ga. s.	Carliotta	44	37	67.0	16.5	9.0	Pas.	4		1885	Greenpoint, N. Y.	Newark, N. J.
126792		Ga. s.	Carliotta	6	5	29.4	12.2	3.5	Fsh.	2		1881	Charleston, S. C.	Charleston, S. C.
203557	L. B. H. K.	St. s.	Carnel	633	401	170.0	38.0	12.3	Frt.	19		1906	Aberdeen, Wash.	San Francisco, Cal.
127749		Ga. s.	Carmelita	6	5	29.9	10.7	4.6	Msc.	1		1903	Bristol, Me.	Damariscotta, Me.
210067		Ga. s.	Carmen	32	22	55.6	10.2	6.4	Fsh.	7	50	1912	Docket, Wash.	Seattle, Wash.
200339	K. S. N. V.	St. y.	CARMINA	260	148	140.1	21.5	11.6	Fsh.	20	900	1903	South Boston, Mass.	New York, N. Y.
208538		Ga. s.	Carnation	7	6	27.8	8.4	3.2	Fsh.	2		1903	Manitowoc, Wis.	Milwaukee, Wis.
205498		*Ga. p.	Carnation No. 1	14	9	55.5	12.4	3.2	Frt.	2	50	1908	Seattle, Wash.	Pt. Townsend, Wash.
205517		*Ga. p.	Carnation No. 2	14	9	55.5	12.4	3.2	Frt.	3	50	1908	do.	Do.
206536	L. B. D. W.	Ga. y.	Cargie	323	246	135.6	32.2	11.8	Yct.	12	150	1909	Brooklyn, N. Y.	Washington, D. C.
207604		Ga. s.	Carival	10	6	41.9	9.2	4.6	Pas.	2	37	1902	Bayonne, N. J.	New Orleans, La.
116430	K. N. P. B.	St. y.	Carola	32	21	69.5	12.0	7.2	Yct.	3		1891	Nyack, N. Y.	New York, N. Y.
126311		Ga. s.	Carola	5	5	28.0	12.6	3.0	Pas.	1		1885	Patchogue, N. Y.	Patchogue, N. Y.
25792		St. s.	Carolina	30	19	65.7	14.2	4.3	Tow.	6		1867	Richmond, Va.	Norfolk, Va.
96172		St. s.	Carolina	1,304	887	220.0	40.0	13.0	Pas.	37	1,000	1892	Philadelphia, Pa.	Duluth, Minn.
126075		Ga. s.	Carollina	33	29	49.3	15.6	4.2	Pas.	3	16	1882	Smyrna, N. C.	Charleston, S. C.
127011		St. s.	Carollina	79	39	84.0	23.0	4.0	Frt.	5		1893	Vanceboro, N. C.	Newbern, N. C.
141440	K. M. T. B.	St. s.	CAROLINA	5,017	3,006	380.0	47.8	15.6	Pas.	115	5,000	1896	Newport News, Va.	New York, N. Y.
205182		*Ga. p.	Carollina	24	21	53.5	12.0	2.8	Fer.	2	30	1908	Everts, S. Dak.	Sioux City, Iowa.
208392		Ga. s.	Carollina	11	9	45.0	13.0	2.6	Frt.	1	20	1896	Morehead City, N. C.	Elizabeth City, N. C.
208439		St. s.	Carollina	32	24	82.0	12.3	7.0	Frt.	5	150	1901	Georgetown, S. C.	Georgetown, S. C.
209344		St. s.	CAROLINA	334	206	121.0	27.1	8.0	Pas.	18	225	1911	Newport News, Va.	Norfolk, Va.
4424		Ga. s.	Carolline	28	26	48.9	19.1	4.8	Tow.	3		1858	Fall River, Mass.	Bristol, R. I.
5428		St. p.	Carolline	182	162	104.0	25.0	4.3	Pas.	5	35	1868	Union City (Alvarado), Cal.	San Francisco, Cal.
75781		St. s.	Carolline	63	43	72.5	18.5	7.4	Tow.	5		1875	Brooklyn, N. Y.	New York, N. Y.
127321		*Ga. s.	Carolline	14	7	41.9	16.0	3.2	Pas.	1		1899	Benicia, Cal.	San Francisco, Cal.
127405		St. s.	Carolline	36	24	60.4	15.0	8.0	Tow.	6		1899	Riverside, R. I.	Providence, R. I.
127602		St. p.	Carolline	69	44	76.0	18.0	5.0	Fer.	3		1901	Van Buren, Ark.	Memphis, Tenn.
205376		Ga. s.	Carolline	6	5	32.8	8.0	3.2	Pas.	1	25	1907	Swansea, Mass.	Fall River, Mass.
206194	L. B. C. G.	St. y.	Carolline	146	83	118.4	18.3	9.9	Yct.	10	750	1909	Boston, Mass.	Toledo, Ohio.
206284		Ga. y.	Carolline	32	29	59.0	13.7	7.0	Yct.	2	25	1909	Greenwich, Conn.	New York, N. Y.
209116		Ga. s.	Carolline	6	5	28.0	7.9	3.3	Pas.	2	19	1911	Jackson Harbor, Wis.	Wilwaukee, Wis.
209146		Ga. s.	Carolline	11	7	41.0	10.2	3.9	Pas.	1	36	1911	Ingallston, Mich.	Marquette, Mich.
209430		Ga. s.	Carolline	26	12	48.3	12.6	5.1	Pas.	1	60	1911	Portsmouth, Va.	Norfolk, Va.
125302		Ga. s.	Carolline Augustu	27	25	57.0	15.5	5.4	Frt.	1		1874	Gravesend, N. Y.	Patchogue, N. Y.
205484		St. s.	Carolline Vinyard	95	65	92.2	20.5	6.2	Frt.	5	125	1908	Millford, Del.	Wilmington, Del.
204690		*Ga. p.	Carolyn	12	12	51.0	13.6	3.0	Msc.	2		1907	Madison, Ind.	Cincinnati, Ohio.
207334		Ga. s.	Carolyn	14	14	42.9	13.3	4.6	Fsh.	2	15	1910	Charleston, S. C.	Charleston, S. C.
207393		*Ga. p.	Carolyn W.	14	14	59.0	11.9	2.3	Msc.	2	25	1910	Madison, Ind.	Cincinnati, Ohio.
207701		Ga. s.	Carondelet	11	10	42.1	0.4	5.0	Pas.	2	24	1909	St. Louis, Mo.	St. Louis, Mo.
5874		St. s.	Carrie	27	13	55.4	14.0	6.7	Tow.	4		1899	New Brunswick, N. J.	New York, N. Y.
126112		Ga. s.	Carrie	17	15	47.2	15.2	3.5	Oys.	2		1883	Fish River, Ala.	Mobile, Ala.
126429		Ga. s.	Carrie	27	25	47.5	16.3	6.1	Msc.	3		1887	Tottenville, N. Y.	Greenport, N. Y.
125741		St. s.	Carrie	45	22	78.4	15.3	4.2	Frt.	5		1879	Espy, Pa.	Seaford, Del.
127096		Ga. s.	Carrie	8	8	35.0	12.0	4.0	Frt.	1		1902	Port Republic, N. J.	Somers Point, N. J.

1 Formerly ^a Brittleh st. s. President Garfield.

2 Formerly ^b Austrian st. s. Klmon.

3 Formerly sch. ^a Adrienne.

4 Formerly U. S. Q. M. D. st. s. Lancaster.

5 Formerly st. y. ^a Silvn. ^b Gelaha.

6 Formerly st. s. Virginia.

7 Formerly ^a Hartford.

8 Formerly st. s. ^b U. S. Q. M. D. Terry.

9 Formerly ^c Hartford.

10 Formerly ^d Charles H. Hackley.

11 Formerly st. s. ^a La Grande Duchesse.

12 Formerly ^b City of Savannah.

13 Formerly U. S. L. S. ga. s. Carolina.

14 Formerly st. s. ^a John Mitchell.

15 Formerly ^b Glen Island.

MERCHANT STEAM VESSELS OF THE UNITED STATES—Continued.

Official No.	Signal letters.	Rig.	Name of vessel.	Gross tonnage.	Net tonnage.	Length.	Breadth.	Depth.	Service.	Crew.	Indicated horsepower.	When built.	Where built.	Home port (where permanent document issues).
						Feet.	Feet.	Feet.						
203223		*St. p.	Carrie	62	52	94.0	21.0	4.6	Frt.	7	1906	Siddell, La.	New Orleans, La.
203897		Ga. s.	Carrie	12	8	40.9	11.6	3.7	Frt.	2	16	1907	Punta Gorda, Fla.	Key West, Fla.
206391		Ga. s.	Carrie	6	6	39.9	9.3	2.4	Msc.	1	12	1909	Atlantic, N. C.	Beaufort, N. C.
202958		Ga. s.	Carrie A.	7	6	34.0	11.6	3.0	Fer.	1	1906	Seaford, N. Y.	Patchogue, N. Y.
205406		Ga. s.	Carrie A.	6	6	27.8	8.6	4.0	Fsh.	1	6	1908	Atlantic City, N. J.	Somers Point, N. J.
161540		Ga. s.	Carrie B.	19	13	51.9	14.4	5.5	Frt.	2	1882	Yarmouth, Me.	Lubec, Me.
209984		Ga. s.	Carrie B.	12	12	61.5	12.0	2.2	Pas.	2	40	1912	Clifton, Tenn.	Paducah, Ky.
200542		Ga. s.	Carrie Bell	16	12	44.3	16.0	3.3	Fsh.	2	1903	Tlvol, Tex.	Port Lavaca, Tex.
200415		*St. p.	Carrie Brown	92	92	126.6	24.0	4.0	Pas.	11	1903	Point Pleasant, W. Va.	Wheeling, W. Va.
128964		Ga. s.	Carrie E.	10	9	39.0	13.4	4.8	Fsb.	5	1881	Beverly, Mass.	Rockland, Me.
206454		Ga. s.	Carrie E.	23	21	39.2	10.4	3.3	Fsh.	2	12	1907	Cheboygan, Mich.	Grand Haven, Mich.
200512		Ga. s.	Carrie Engle	13	9	43.8	9.8	4.0	Frt.	1	1903	Philadelphia, Pa.	Edenton, N. C.
201503		Ga. s.	Carrie Grannis	11	11	47.8	11.8	3.0	Frt.	1	1904	Smyrna, N. C.	Beaufort, N. C.
205852		Ga. s.	Carrie H.	11	10	33.0	12.7	4.0	Oys.	1	1908	Norwalk, Conn.	Bridgeport, Conn.
127264		St. p.	Carrie J.	30	25	62.0	10.6	3.9	Pas.	2	1898	Grand Rapids, Mich.	Grand Haven, Mich.
126205		Ga. s.	Carrie Lee	7	6	30.0	11.0	3.0	Frt.	1	1884	Red Bluff, Tex.	Galveston, Tex.
203745		*Ga. p.	CARRIE LEE	11	11	48.0	9.0	2.5	Pas.	1	1906	Grafton, Ill.	Memphis, Tenn.
126433		Ga. s.	Carrie M.	6	5	30.7	13.4	3.0	Msc.	1	1887	Patchogue, N. Y.	Patchogue, N. Y.
126215		Ga. s.	Carrie Potter	7	6	30.3	13.2	3.0	Msc.	1	1884	do.	Do.
203012		*Ga. p.	Carrie T.	6	6	28.0	8.0	6.6	Pas.	1	1906	Fort Smith, Ark.	Memphis, Tenn.
127223		*St. p.	Carrie V.	48	48	100.6	19.1	3.1	Tow.	3	1897	Antiquity, Ohio.	Wheeling, W. Va.
126877		St. s.	Carrie A. Ramsay	84	42	76.0	18.9	9.0	Tow.	7	150	1892	Perth Amboy, N. J.	Providence, R. I.
126156		St. s.	Carrie A. Ryerson	72	44	66.0	17.5	7.8	Pas.	8	130	1883	Grand Haven, Mich.	Chicago, Ill.
210109		*St. p.	Carrie B. Schwing	63	63	100.7	24.0	3.8	Frt.	11	1912	Plaquemine, La.	Brashear, La.
126523		Ga. s.	Carrie L. Shane	6	6	44.0	10.6	3.0	Frt.	2	1884	Somerset County, Md.	Baltimore, Md.
126674		Ga. s.	Carrie L. Whiting	14	14	57.6	15.4	4.0	Frt.	2	1890	Crab Island, Md.	Norfolk, Va.
126632		Ga. s.	Carrie H. T. B.	6	5	29.8	13.0	3.3	Frt.	1	1892	Patchogue, N. Y.	Patchogue, N. Y.
127127		St. s.	Carrie and Mildred	22	11	50.1	12.5	5.7	Tow.	2	50	1896	South Bristol, Me.	Portland, Me.
127006		St. p.	CARRIER	1,749	1,386	280.3	44.0	10.0	Fer.	22	450	1892	Newburgh, N. Y.	New Orleans, La.
208125		Ga. s.	CARRIER	6	5	38.2	6.1	2.0	Frt.	2	6	1908	San Francisco, Cal.	St. Michael, Alaska.
126960		Ga. s.	Carroll	10	9	46.0	14.5	3.8	Oys.	1	1893	Pocomoke City, Md.	Capo Charles, Va.
127605		St. s.	Carter H. Harrison	30	20	71.0	16.0	5.2	Pas.	6	1901	Chicago, Ill.	Chicago, Ill.
126914		*St. p.	Cascade	90	90	117.0	23.6	3.6	Drg.	11	1892	Pittsburgh, Pa.	Pittsburgh, Pa.
127083		St. s.	Cascade	72	49	72.9	19.5	9.7	Tow.	3	1895	Buffalo, N. Y.	Buffalo, N. Y.
200816		*St. p.	Cascade	34	21	54.9	11.4	3.2	Pas.	3	1904	Snohomish, Wash.	Pt. Townsend, Wash.
206596		*St. p.	Cascades	407	350	160.0	30.8	6.5	Tow.	10	850	1912	Portland, Ore.	Portland, Ore.
125307		St. s.	Casco	41	26	76.8	16.8	6.8	Tow.	3	1873	Kaighns Point, N. J.	Portland, Me.
203452	K. V. P. G.	St. s.	Casco	533	298	160.8	36.4	12.6	Frt.	18	1906	Marshfield, Ore.	San Francisco, Cal.
76824		St. s.	Case	2,278	1,901	286.0	42.5	22.0	Frt.	9	1,500	1899	Cleveland, Ohio.	Cleveland, Ohio.
207718	L. B. Q. N.	Ga. y.	Casilda	22	19	45.3	11.9	5.2	Yel.	2	1910	Norwalk, Conn.	New York, N. Y.
204919	K. W. M. B.	St. s.	Caspar	048	362	175.1	38.3	12.4	Frt.	18	450	1907	Aberdeen, Wash.	San Francisco, Cal.
209618	L. C. H. B.	St. s.	CASPIAN	125	85	80.0	21.6	10.2	Tow.	9	500	1912	Camden, N. J.	Philadelphia, Pa.
126424		St. s.	Cassio	31	15	59.0	14.6	6.4	Tow.	3	111	1887	New London, Conn.	New London, Conn.
127387		Ga. s.	Cassie B.	8	7	32.0	11.6	4.2	Fsh.	1	1899	Bristol, Me.	Wiscasset, Me.
126610		St. s.	CASTALIA	3,092	2,178	364.5	40.0	24.5	Frt.	21	1,500	1890	Cleveland, Ohio.	Cleveland, Ohio.
126634		*St. p.	Castalia	90	90	110.0	26.2	3.7	Tow.	10	1892	Sioux City, Iowa.	Cincinnati, Ohio.
127263		St. s.	CASTANET	54	37	103.4	15.3	7.9	Pas.	4	1898	Alexandria Bay, N. Y.	Cape Vincent, N. Y.
206238		St. s.	CASTANET	46	32	69.3	14.4	7.6	Fsh.	1	69	1909	Ferrysburg, Mich.	Cleveland, Ohio.
207940		Ga. s.	Castanet	13	11	35.2	10.5	4.5	Fsh.	1	45	1909	Bay City, Mich.	Grand Haven, Mich.
126552		St. s.	Castino	69	35	71.1	14.5	5.0	Fer.	4	1889	Brewer, Me.	Belfast, Me.
136019		St. p.	CASTLETON	1,587	1,157	224.8	61.0	13.9	Fer.	13	1,200	1885	Baltimore, Md.	New York, N. Y.
86179		St. s.	Castor	73	36	74.6	18.9	8.4	Tow.	4	180	1891	Perth Amboy, N. J.	Wilmington, N. C.
209504		Ga. s.	Cat	8	5	33.0	9.5	4.1	Frt.	1	1911	Brunswick, Ga.	Brunswick, Ga.
126477		Ga. s.	Catalina	36	13	57.0	12.0	5.8	Tow.	3	1889	Wilmington, Cal.	Los Angeles, Cal.
127251	K. N. L. C.	St. s.	Catania	3,269	2,535	307.4	35.7	22.6	Frt.	32	1881	Glasgow, Scotland	San Francisco, Cal.
126790		St. s.	Catawact	85	42	80.8	18.1	11.1	Frb.	12	1891	Baltimore, Md.	Baltimore, Md.
127168	K. M. W. J.	St. s.	CATAWISSA	558	352	158.0	29.0	18.0	Tow.	19	1,000	1896	Wilmington, Del.	Philadelphia, Pa.
208927		*Ga. p.	Catfish	26	26	64.8	14.8	3.4	Frt.	2	40	1911	Randolph, Mo.	Omaha, Nebr.
125552		St. s.	Catharine	60	30	74.6	18.0	8.0	Tow.	7	1876	Philadelphia, Pa.	Jacksonville, Fla.
205035		St. s.	Catharine	31	21	60.0	16.0	4.0	Tow.	5	40	1908	Wilmington, N. C.	Wilmington, N. C.
126387		Ga. s.	Catharine Davis	5	5	35.0	12.0	2.3	Frt.	2	1886	Pocomoke City, Md.	Charleston, S. C.
9176		St. s.	*Catharine L. Kennedy	39	19	63.0	16.8	4.8	Pas.	4	1881	Apalachicola, Fla.	Apalachicola, Fla.
126971		St. s.	Catherine	38	19	75.5	16.4	5.6	Pas.	8	1897	Bloxi, Miss.	New Orleans, La.
127258		St. s.	Catherine	161	111	100.4	18.1	8.1	Pas.	10	130	1893	Bath, Me.	Boston, Mass.
201332		*St. p.	Catherine	14	12	37.7	13.8	3.8	Tow.	1	1897	Fall River, Mass.	Fall River, Mass.
204460		Ga. s.	Catherine	86	86	126.7	25.9	3.6	Drg.	6	1904	Clartington, Ohio.	Wheeling, W. Va.
206679		Ga. s.	Catherine	10	5	38.0	14.3	3.0	Msc.	1	7	1905	Deep Creek, Va.	Norfolk, Va.
209106		Ga. s.	Catherine B.	7	6	27.5	7.5	3.0	Pas.	2	6	1908	Evansville, Ind.	Paducah, Ky.
127134		*St. p.	Catherine Davis	334	210	135.6	26.5	4.0	Pas.	13	276	1896	Marletta, Ohio.	Grand Haven, Mich.
127671		St. s.	Catherine M.	65	44	71.2	17.4	7.3	Frt.	8	1902	Whatcom, Wash.	Cincinnati, Ohio.
203776		Ga. s.	Catherine M.	9	9	44.6	12.8	2.4	Msc.	1	9	1906	Morehead City, N. C.	Beaufort, N. C.

1 Formerly st. p. ^a Vixen.
 2 Formerly st. p. ^b Lillias.
 3 Formerly st. s. Charles A. Warren.
 4 Formerly st. s. James C. Lockwood.

5 Formerly st. s. Capastrano.
 6 Formerly st. p. Erastus Wiman.
 7 Formerly st. s. ^a Grace S. Ramsay.
 8 Formerly st. s. ^b Grace S. Ramsay.

9 Formerly German st. s. Catalina.
 0 Formerly st. s. M. Brush.
 1 Formerly st. s. Biloxi.

MERCHANT STEAM VESSELS OF THE UNITED STATES—Continued.

Official No.	Signal letters.	Rlg.	Name of vessel.	Gross tonnage.	Net tonnage.	Length.	Breadth.	Depth.	Service.	Crew.	Indicated horsepower.	When built.	Where built.	Home port (where permanent document issues).
						<i>Feet.</i>	<i>Feet.</i>	<i>Feet.</i>						
107435		St. s.	Catherine Moran	117	80	81.3	22.0	9.6	Pas.	4	475	1899	Athens, N. Y.	New York, N. Y.
130532		St. s.	Catherine T.	85	42	75.6	19.7	9.0	Tow.	6	1891	Tottenville, N. Y.	Do.
200797		Ga. s.	Catherine D. Enos	45	45	62.0	19.0	8.4	Fsh.	12	1904	Gloucester, Mass.	Gloucester, Mass.
201601		*St. p.	Catherine P. Le.	67	67	98.5	18.1	3.3	Tow.	7	35	1904	Knoxville, Tenn.	Chattanooga, Tenn.
127284		Ga. s.	Cathleen	16	11	46.0	16.5	4.0	Frt.	2	1898	Smyrna, N. C.	Beaufort, N. C.
200004		Ga. s.	Cavaller	8	6	30.0	9.7	4.7	Mac.	1	1903	New Haven, Conn.	New Haven, Conn.
204260	K. W. D. V.	St. y.	CAVALIER	119	80	134.3	16.0	8.0	Frt.	12	1907	New York, N. Y.	New York, N. Y.
209149		Ga. s.	Cawvask	7	6	24.0	8.2	3.0	Fsh.	2	8	1910	High Island, Mich.	Grand Haven, Mich.
127200		St. y.	Cayadetta	33	16	66.7	13.9	6.2	Yct.	2	147	1898	Noank, Conn.	Hyannis, Mass.
125149		St. s.	Cayuga	27	16	57.5	11.0	5.0	Pas.	5	1872	Buffalo, N. Y.	Grand Haven, Mich.
201532		*Ga. p.	Cayuga	12	12	52.0	11.0	2.5	Pas.	1	1904	Terre Haute, Ind.	Evansville, Ind.
206251		Ga. y.	Cayuga	27	22	65.0	12.1	5.8	Yct.	2	48	1909	New York, N. Y.	Burlington, Vt.
209897		Ga. y.	Cayuga	20	18	43.3	11.5	5.2	Yct.	2	40	1911	Patchogue, N. Y.	Patchogue, N. Y.
127756		St. p.	Cazadero	1,682	991	228.5	38.0	17.0	Fer.	18	1,600	1903	Alameda, Cal.	San Francisco, Cal.
203358		Ga. y.	Cearl	23	22	47.0	12.0	2.8	Yct.	3	1906	Riverhead, N. Y.	Greenport, N. Y.
202754		*Ga. p.	Cecella	14	12	50.8	10.5	2.8	Pas.	1	1906	Rock Island, Ill.	Rock Island, Ill.
201163		St. s.	Cecil	59	40	76.0	17.3	7.0	Tow.	4	1904	Solomons, Md.	Baltimore, Md.
208529		Ga. s.	Cecil J.	11	8	36.9	11.9	4.7	Fsh.	4	15	1911	Erle, Pa.	Dunkirk, N. Y.
206375		Ga. s.	Cecil L.	13	7	37.3	14.3	5.5	Frt.	1	1909	Eastport, Me.	Eastport, Me.
126845		Ga. s.	Cecil May	7	6	34.6	12.4	3.0	Frt.	1	1892	Nansemond Co., Va.	Norfolk, Va.
204205		St. s.	Cecil W.	12	8	35.5	10.5	4.0	Fsh.	3	1905	Northport, Mich.	Grand Haven, Mich.
201414		St. s.	Cecile	26	18	69.0	12.0	2.3	Pas.	8	125	1904	Allemands, La.	New Orleans, La.
126028		St. s.	Cecilia	98	49	92.2	20.0	8.6	Tow.	8	1882	Camden, N. J.	Charleston, S. C.
126756		Ga. s.	Cecilia	6	5	29.4	13.0	3.1	Pas.	0	1891	Patchogue, N. Y.	New York, N. Y.
127342		St. s.	Cecilia	12	9	45.0	10.4	3.5	Pas.	1	1899	San Francisco, Cal.	San Francisco, Cal.
135462		Ga. s.	Cecilia	20	9	52.5	15.0	4.0	Frt.	2	1880	Hackensack, N. J.	Norfolk, Va.
207506		Ga. s.	Cedric	11	7	32.5	11.4	3.2	Fsh.	0	16	1910	Keyport, Wash.	Seattle, Wash.
202352		Ga. s.	Celesta May	8	5	30.5	11.2	6.0	Fsh.	1	1905	Friendship, Me.	Waldoboro, Me.
126881	L. B. G. M.	Ga. y.	Celeste	41	38	74.3	18.6	5.7	Yct.	3	1892	Prince George Co., Va.	Baltimore, Md.
127716		Ga. s.	Celeste	12	12	60.0	10.6	3.0	Pas.	2	1902	Clinton, Iowa	Peoria, Ill.
126132		St. s.	Celestine	23	11	50.4	14.4	6.3	Tow.	3	1883	Newburgh, N. Y.	Pensacola, Fla.
127049		St. y.	CELT	217	123	143.3	23.6	12.5	Yct.	16	1,200	1902	Wilmington, Del.	New York, N. Y.
206593		Ga. s.	Celt	43	29	62.5	15.8	7.2	Fsh.	2	75	1912	Seattle, Wash.	Pt. Townsend, Wash.
206594		Ga. s.	Celtic	68	39	72.0	17.6	7.5	Fsh.	3	125	1912do	Do.
127612		St. s.	CENERENTOLA	248	169	132.0	32.0	9.6	Frt.	10	610	1897	Elizabeth, N. J.	New York, N. Y.
203977		Ga. s.	Cenith	12	10	42.4	14.2	3.3	Pas.	1	40	1907	New York, N. Y.	Do.
208920		Ga. s.	Centennial	10	6	44.3	10.6	3.4	Pas.	1	35	1911	Astoria, Oreg.	Astoria, Oreg.
150528		*St. p.	Central City	51	51	90.4	24.5	3.0	Fer.	15	1891	Marietta, Ohio	Cincinnati, Ohio.
2031		St. s.	Central States	63	31	74.0	18.0	8.4	4	1872	Brooklyn, N. Y.	New York, N. Y.
127718	K. S. F. D.	St. s.	Centralia	487	324	160.5	30.0	12.5	Pas.	19	475	1902	Alameda, Cal.	San Francisco, Cal.
126994		St. s.	CENTURY	3,401	2,728	309.0	45.2	21.9	Frt.	20	1,200	1893	West Bay City, Mich.	Cleveland, Ohio.
201533		Ga. s.	Centurion	10	7	37.0	14.0	4.0	Pas.	1	16	1904	Sobrante, Cal.	San Francisco, Cal.
125904		St. p.	Cepheus	882	578	213.0	32.4	11.5	Pas.	21	900	1881	Chester, Pa.	New York, N. Y.
7682		St. s.	Ceres	380	203	121.0	29.5	14.3	Fer.	9	300	1866	Cutler, Me.	Do.
126327		St. s.	Ceres	20	12	45.1	14.3	4.8	Oys.	1	1885	Norwalk, Conn.	Do.
205970		Ga. s.	Ceres	12	8	39.0	12.5	4.5	Frt.	1	30	1908	Sausalito, Cal.	San Francisco, Cal.
268417		Ga. s.	Ceres	36	24	54.0	15.7	5.2	Fsh.	2	75	1911	Anacortes, Wash.	Pt. Townsend, Wash.
127378	K. P. L. V.	Ga. y.	Cero	28	25	51.2	17.0	5.0	Yct.	4	1899	Tottenville, N. Y.	Pittsburgh, Pa.
125903	J. V. G. N.	St. p.	Cetus	847	580	213.3	32.0	10.6	Pas.	21	1,665	1881	Philadelphia, Pa.	New York, N. Y.
209584		Ga. s.	Chacon	53	39	72.0	17.0	7.5	Fsh.	3	125	1912	Seattle, Wash.	Pt. Townsend, Wash.
127590		St. s.	Challenge	54	29	68.0	18.8	7.4	Tow.	5	1901	Ballard, Wash.	Seattle, Wash.
141093		Ga. s.	Challenge	14	10	49.0	14.0	3.8	Tow.	1	1890	Portland, Oreg.	Pt. Townsend, Wash.
206420		Ga. s.	Challenge	10	7	37.1	8.5	2.6	Frt.	0	12	1909	Bellingham, Wash.	Do.
125768	J. T. N. B.	St. s.	Chalmette	3,205	2,043	321.2	42.2	21.3	Pas.	48	1,500	1879	Philadelphia, Pa.	New York, N. Y.
127135		Ga. s.	Chamoleon	5	5	26.5	10.2	4.5	Fsh.	2	1896	Bremen, Me.	S. W. Harbor, Me.
210091		*St. p.	Champ Clark	18	18	66.0	14.0	2.3	Tow.	60	1912	Mudds Landing, Ill.	St. Louis, Mo.
5488		Ga. s.	Champion	41	40	64.5	23.0	4.5	Frt.	1	1867	San Francisco, Cal.	San Francisco, Cal.
127335		St. s.	Champion	342	159	122.7	35.2	11.1	Wrk.	10	600	1899	Tottenville, N. Y.	New York, N. Y.
202082		*St. p.	Champion	477	431	189.0	36.0	6.8	Frt.	15	70	1905	Stockton, Cal.	San Francisco, Cal.
204713		Ga. s.	Champion	18	9	53.4	15.0	3.5	Oys.	2	18	1907	Bayou Chaland, La.	New Orleans, La.
206918		St. s.	Champion	98	65	88.5	22.6	5.8	Pas.	4	400	1909	Houliam, Wash.	Pt. Townsend, Wash.
209155		Ga. s.	Champion	8	6	35.0	9.3	3.5	Pas.	1	16	1911	Corpus Christi, Tex.	Corpus Christi, Tex.
127579		*St. p.	Champion No. 3	66	66	98.9	25.7	3.5	Fer.	3	1901	Mason City, W. Va.	Wheeling, W. Va.
207284		St. s.	CHAMPLAIN	5,491	4,153	444.0	56.2	31.0	Frt.	22	1,700	1910	Ecorse, Mich.	Duluth, Minn.
207144	L. B. J. D.	St. s.	Chancellor	383	187	122.0	36.5	11.9	Tow.	8	550	1910	Tottenville, N. Y.	New York, N. Y.
127094		St. s.	Channing	51	28	60.3	17.0	7.6	Tow.	5	1895	Boston, Mass.	Boston, Mass.
127644	K. K. Q. B.	Ga. y.	CHANTICLEER	108	97	97.6	22.1	10.9	Yct.	14	1902	New York, N. Y.	Do.
76527		*St. p.	Chaperon	95	95	120.0	22.0	4.0	Pas.	21	1884	Chambersburg, Ohio	Evansville, Ind.
200657		*St. y.	Chaperon	98	98	110.0	24.0	4.5	Yct.	15	300	1904	Clinton, Iowa	Rock Island, Ill.
110861		St. y.	Charavi	36	25	72.1	13.5	4.8	Yct.	3	1890	Greenport, N. Y.	New York, N. Y.
126358		St. s.	Charlemagne Tower, Jr.	1,825	1,543	255.8	40.0	21.3	Frt.	15	650	1880	Cleveland, Ohio	Cleveland, Ohio.
201682		*Ga. p.	Charles	12	12	36.5	12.5	6.9	Pas.	0	1904	Helena, Ark.	Memphis, Tenn.
125467		Ga. s.	Charles Allen	10	9	39.0	13.5	3.8	Fsh.	2	1875	Dorchester County, Md.	Charleston, S. C.

¹ Formerly st. s. Arthur W. Palmer.

² Formerly st. s. N. Y. Central Ltg. Co. No. 19.

³ Formerly sch. Eleanor.

⁴ Formerly *st. p. Pioneer City.

⁵ Formerly st. s. Baltic.

⁶ Formerly brig Eliza Stevens.

⁷ Formerly st. s. La Camas.

⁸ Formerly *st. p. J. C. Kerr.

⁹ Formerly st. s. Rialto.

MERCHANT STEAM VESSELS OF THE UNITED STATES—Continued.

Official No.	Signal letters.	Rig.	Name of vessel.	Gross tonnage.	Net tonnage.	Length.	Breadth.	Depth.	Service.	Crew.	Indicated horsepower.	When built.	Where built.	Home port (where permanent document issues).
127641		St. s.	CHARLES BEATTY.....	696	814	211.5	40.5	13.4	Frt.	13	900	1902	Toledo, Ohio.....	Cleveland, Ohio.
125094		*St. p.	Charles Brown.....	544	544	200.0	33.0	6.0	Tow.	40	1872	Pittsburgh, Pa.....	Pittsburgh, Pa.
205193		*St. p.	Charles Bureau.....	99	56	80.0	18.0	2.7	Frt.	4	50	1908	Okanogan, Wash.....	Pt. Townsend, Wash.
127365	K. P. H. W.	St. s.	CHAS. CLARKE.....	211	144	108.9	22.6	11.8	Tow.	13	600	1899	Camden, N. J.....	Port Arthur, Tex.
208666		*Ga. p.	Charles Frances.....	8	8	43.0	11.5	2.0	Frt.	2	20	1911	Terra Haute, Ind.....	Evansville, Ind.
125942		St. s.	Charles Halladay.....	48	24	58.7	16.4	8.9	Tow.	4	1881	Saugatuck, Mich.....	Chicago, Ill.
203918		St. s.	CHARLES HURBARD.....	4,846	4,287	438.7	52.0	23.9	Frt.	22	2,000	1907	Toledo, Ohio.....	Oswego, N. Y.
208197		*Ga. p.	Charles K.....	14	14	56.4	11.9	2.7	Tow.	1	20	1900	Corn Creek, Ky.....	Cincinnati, Ohio.
128906		St. s.	Charles Killam.....	24	12	48.8	13.5	6.0	Tow.	3	1891	Bordentown, N. J.....	New York, N. Y.
128621		St. p.	Charles Macalester.....	624	462	195.0	30.0	10.6	Pas.	18	1,150	1890	Wilmington, Del.....	Washington, D. C.
200249		St. s.	Charles Mann.....	79	47	77.6	21.7	9.5	Tow.	6	1903	South Portland, Me.....	Boston, Mass.
126517		St. s.	Charles McVea.....	331	263	123.0	24.1	10.0	Pas.	13	450	1888	Saugatuck, Mich.....	Grand Haven, Mich.
1474		St. s.	Charles McWilliams.....	83	41	84.0	19.4	8.4	Tow.	4	1862	Philadelphia, Pa.....	New York, N. Y.
126148		St. p.	Charles Merriam.....	515	515	206.0	45.0	6.5	Fer.	14	1,320	1883	Jeffersonville, Ind.....	St. Louis, Mo.
127253	K. N. L. F.	St. s.	Charles Nelson.....	629	397	196.5	37.8	12.3	Frt.	23	890	1898	Alameda, Cal.....	San Francisco, Cal.
205606		St. s.	Chas. Reed.....	44	22	67.5	17.1	7.3	Fsh.	1	20	1908	Sandusky, Ohio.....	Detroit, Mich.
125088		St. s.	Chas. Rietz.....	245	168	127.0	26.5	9.4	Frt.	8	350	1872	Trenton, Mich.....	Cleveland, Ohio.
126256		St. s.	Charles Runyon.....	78	39	77.7	19.0	9.0	Tow.	6	275	1884	Tottenville, N. Y.....	New York, N. Y.
127736		*Ga. p.	Charles Schraeder.....	9	9	45.0	8.0	3.0	Pas.	1	1903	Lyons, Iowa.....	Rock Island, Ill.
209142		St. s.	Chas. Truelson.....	14	9	41.1	11.1	5.1	Pas.	0	30	1911	Tiburon, Cal.....	San Francisco, Cal.
126942		*St. p.	Charles Turner.....	73	73	104.0	20.0	3.0	Tow.	5	1892	Pittsburgh, Pa.....	Paducah, Ky.
203184		St. s.	CHARLES WESTON.....	6,996	5,511	549.0	56.0	26.6	Frt.	24	2,000	1906	West Bay City, Mich.....	Ningara Falls, N. Y.
200960		Ga. s.	Charles A. Day.....	6	6	36.6	9.4	3.8	Fsh.	2	1904	Bristol, Mo.....	Waldoboro, Me.
125090		Ga. s.	Charles A. Dyer.....	21	20	48.2	15.6	6.4	Fsh.	6	1872	do.....	Gloucester, Mass.
126561		St. s.	Charles A. Eddy.....	2,075	1,552	281.0	40.8	20.7	Frt.	10	1,275	1889	Detroit, Mich.....	Cleveland, Ohio.
204077		St. s.	Charles A. Fox.....	45	45	62.0	20.0	8.4	Tow.	5	1907	Tottenville, N. Y.....	New York, N. Y.
206135		St. s.	Charles A. Potter.....	24	14	56.5	14.2	6.2	Fsh.	1	45	1910	Ashtabula, Ohio.....	Sandusky, Ohio.
126381		St. s.	Charles A. Schultz.....	25	16	54.5	15.2	5.2	Fer.	2	1886	Nowburgh, N. Y.....	Albany, N. Y.
206047		Ga. s.	Chas. A. Trinter.....	8	5	34.0	10.2	4.0	Frt.	3	30	1909	Vermilion, Ohio.....	Sandusky, Ohio.
135940		*St. p.	Chas. B. Packard.....	676	504	180.5	35.7	13.3	Frt.	12	750	1887	West Bay City, Mich.....	Millwaukee, Wis.
127404		St. s.	Chas. B. Pearce.....	130	97	132.0	33.0	4.0	Pas.	4	1899	Augusta, Ky.....	Cincinnati, Ohio.
125105		St. s.	Charles B. Sanford.....	151	75	105.0	24.0	11.5	Fsh.	27	1871	Philadelphia, Pa.....	Greenport, N. Y.
204677		Ga. s.	Chas. C. Havens.....	31	29	45.5	17.1	6.0	Oys.	3	40	1907	Quincy, Mass.....	Providence, R. I.
125974		St. s.	Charles C. Ryan.....	28	14	52.0	14.6	5.4	Tow.	4	1881	Lockport, N. Y.....	Grand Haven, Mich.
150673		St. s.	Chas. C. Wing.....	26	13	50.2	15.0	6.3	Tow.	1	1894	Poughkeepsie, N. Y.....	Albany, N. Y.
203783		Ga. s.	Chas. E. Hopkins.....	18	15	44.7	14.8	4.2	Frt.	2	1906	Bridgeport, Conn.....	Bristol, R. I.
126197		Ga. s.	Charles E. Rose.....	10	9	40.3	13.2	3.0	Frt.	1	1883	Patchogue, N. Y.....	Bridgeport, Conn.
125943		St. s.	Charles E. Soper.....	42	21	65.4	16.5	7.2	Tow.	4	1881	Jersey City, N. J.....	New York, N. Y.
204016		St. s.	CHARLES E. WILLIAMS.....	98	67	75.4	21.0	10.5	Tow.	6	500	1907	Ferrysburg, Mich.....	Buffalo, N. Y.
85718		St. s.	Charles F. Allen.....	31	15	58.8	14.6	5.5	Pas.	5	1882	Rondout, N. Y.....	New York, N. Y.
126479		Ga. s.	Charles F. Dayton.....	8	7	34.8	13.5	3.9	Pas.	2	1888	Patchogue, N. Y.....	Patchogue, N. Y.
127241		St. s.	CHARLES F. DUNBAR.....	136	92	86.2	23.4	10.8	Tow.	10	900	1898	Buffalo, N. Y.....	Ogdensburg, N. Y.
126191	K. C. D. M.	St. s.	Charles F. Mayer.....	1,218	885	236.5	37.0	18.5	Frt.	22	900	1884	Wilmington, Del.....	Wilmington, Md.
126540		St. s.	Chas. H. Augur.....	25	13	58.0	13.4	6.8	Fsh.	4	1880	Grand Haven, Mich.....	Millwaukee, Wis.
126653		St. s.	Charles H. Bradley.....	804	624	201.0	37.0	13.6	Frt.	13	800	1890	West Bay City, Mich.....	Port Huron, Mich.
127290		*St. p.	Charles H. Hamilton.....	595	297	190.0	38.0	5.5	Pas.	32	240	1897	St. Michael, Alaska.....	St. Michael, Alaska.
127188		*St. p.	CHAS. H. ORGAN.....	166	166	135.3	30.0	5.0	Pas.	22	436	1897	Dubuque, Iowa.....	Memphis, Tenn.
127046		St. s.	Chas. H. Perkins.....	118	93	91.0	17.4	9.0	Cnl.	3	85	1894	Lockport, N. Y.....	New York, N. Y.
206622		St. s.	Chas. H. Pike.....	20	14	45.0	14.0	4.5	Tow.	2	40	1911	Brooklyn, N. Y.....	Albany, N. Y.
126003		St. s.	Charles H. Senff.....	147	100	91.4	22.0	11.1	Tow.	6	357	1882	Brooklyn, N. Y.....	New York, N. Y.
17015		St. p.	Charles H. Werner.....	346	225	143.0	23.5	8.7	Tow.	25	1864	Staten Island, N. Y.....	Baltimore, Md.
85639		St. s.	Charles J. Baker.....	19	9	52.5	13.0	6.5	Tow.	4	1880	Baltimore, Md.....	Do.
201054	K. T. F. C.	St. s.	Charles J. Colonna.....	231	157	123.5	22.0	10.5	Fsh.	8	450	1904	Berkley, Va.....	Tappanhook, Va.
127449		St. s.	Chas. J. Davis.....	40	27	60.0	16.2	7.0	Tow.	5	1900	New Baltimore, N. Y.....	New York, N. Y.
207345		St. s.	CHARLES L. HUTCHINSON.....	6,377	4,800	504.0	54.0	30.0	Frt.	25	1,760	1910	Lorain, Ohio.....	Duluth, Minn.
208515		St. s.	Charles M. Grelner.....	45	27	67.2	18.4	7.0	Tow.	4	300	1911	Portland, Ore.....	Portland, Ore.
126928		Ga. s.	Charles M. Kelly.....	51	27	74.2	19.3	5.8	Msc.	6	1892	Seyern River, Va.....	Annapolis, Md.
125526		St. s.	Charles M. Rlter.....	32	16	54.0	16.3	7.3	Tow.	5	1876	Buffalo, N. Y.....	Duluth, Minn.
127752		St. s.	CHARLES M. WARNER.....	3,812	2,793	370.0	48.0	24.0	Pas.	21	1,200	1903	Chicago, Ill.....	Oswego, N. Y.
127510		St. s.	Charles M. Whitlock.....	49	31	82.0	14.7	4.0	Pas.	8	1901	Point Caswell, N. C.....	Wilmington, N. C.
126980		St. s.	Chas. N. White.....	115	84	93.2	17.5	9.0	Cnl.	3	35	1888	Phoenix, N. Y.....	Buffalo, N. Y.
204306		St. s.	CHARLES O. JENKINS.....	6,285	4,827	504.0	54.2	31.0	Frt.	24	1,650	1907	Wyandotte, Mich.....	Cleveland, Ohio.
126909		St. s.	Chas. P. Kuper.....	51	25	62.5	17.0	8.0	Tow.	4	1892	Tottenville, N. Y.....	New York, N. Y.
126898		St. s.	Charles P. Stricker.....	22	15	56.8	13.5	6.2	Fsh.	2	1892	Buffalo, N. Y.....	Sandusky, Ohio.
125155		St. s.	Charles R. Stone.....	55	27	75.0	18.0	7.6	Tow.	4	1873	Philadelphia, Pa.....	New York, N. Y.
127426		St. s.	CHARLES R. VAN HISE.....	5,117	3,673	458.0	50.2	25.0	Frt.	23	1,750	1906	West Superior, Wis.....	Duluth, Minn.
202889		St. s.	CHARLES S. HERARD.....	6,291	4,854	504.0	54.0	30.0	Frt.	24	1,600	1900	Cleveland, Ohio.....	Cleveland, Ohio.
127547		St. s.	CHARLES S. NEFF.....	992	800	200.0	38.0	11.6	Pas.	13	600	1901	Port Huron, Mich.....	Millwaukee, Wis.
207539		St. s.	CHARLES S. PRICE.....	6,322	4,901	504.0	54.0	30.0	Frt.	20	1,760	1910	Lorain, Ohio.....	Cleveland, Ohio.
127673		Ga. s.	Chas. S. Wallace.....	13	8	54.5	13.0	3.6	Fsh.	2	20	1902	Morehead City, N. C.....	Key West, Fla.
201283		St. s.	Charles T. Gallagher.....	90	52	85.4	21.8	9.8	Tow.	6	345	1904	South Portland, Me.....	Boston, Mass.
204789		St. s.	CHAS. W. KOTCHER.....	4,961	3,632	420.0	52.0	28.0	Frt.	24	1,500	1907	Lorain, Ohio.....	Duluth, Minn.
127501		Ga. s.	Charles W. Lynde.....	66	67	84.0	20.6	5.4	Frt.	2	1901	Patchogue, N. Y.....	Patchogue, N. Y.

1 Formerly st. s. Alert.

2 Formerly st. s. Elfin Mere.

3 Formerly st. s. Preston E. Andrews.

4 Formerly st. s. George C. Preston.

5 Formerly st. p. (a) Martha Washington.

6 Formerly st. p. (b) U. S. Lighthouse tender Violet.

7 Formerly st. s. George J. Norris.

8 Formerly st. s. Chas. J. Reno.

9 Formerly st. s. C. Offerman.

MERCHANT STEAM VESSELS OF THE UNITED STATES—Continued.

Official No.	Signal letters.	Rlg.	Name of vessel.	Gross tonnage.	Net tonnage.	Length.	Breadth.	Depth.	Service.	Crew.	Indicated horsepower.	When built.	Where built.	Home port (where permanent document issues).
						<i>Feet.</i>	<i>Feet.</i>	<i>Feet.</i>						
206633	L. B. F. R.	St. s.	Charles W. Parker, jr.	277	142	125.2	26.6	15.5	Tow.	13	700	1909	Bath, Me.	Boston, Mass.
126959		St. s.	Chas. W. Russell	29	14	55.6	15.6	6.5	Tow.	5		1893	New Baltimore, N. Y.	New York, N. Y.
126502	K. F. G. V.	Ga. s.	Charles Levi Woodbury.	105	66	90.0	23.7	9.8	Fsh.	6	128	1888	Essex, Mass.	Seattle, Wash.
126619		St. s.	Charleston.	141	106	92.9	17.7	9.2	Cnl.	2	100	1890	Buffalo, N. Y.	New York, N. Y.
126201		St. s.	Charley Ferris.	54	27	69.8	17.0	8.8	Tow.	7		1884	Oswego, N. Y.	Duluth, Minn.
200644		*St. p.	Charley Jutte.	281	110	150.0	27.0	4.0	Tow.	13		1904	Jeffersonville, Ind.	Pittsburgh, Pa.
200047		St. s.	Charlie.	10	5	43.0	11.6	5.0	Tow.	2	60	1903	St. George, Me.	Boston, Mass.
126061		*St. p.	Charlie Clarke.	147	147	131.0	23.6	4.3	Tow.	15		1882	Pittsburgh, Pa.	Pittsburgh, Pa.
203185		*Ga. p.	Charlie H.	13	13	58.0	11.0	2.5	Msc.	1	10	1906	Antiquity, Ohio.	Paducah, Ky.
206680		*St. p.	Charlie Kramer.	77	49	95.0	15.0	2.7	Tow.	5	35	1906	Louisville, Ky.	Louisville, Ky.
125314		St. s.	Charlie Lawrence.	48	24	74.0	17.3	7.2	Tow.	4		1874	Philadelphia, Pa.	Bath, Me.
126246		Ga. s.	Charlie Rapp.	6	5	26.5	11.9	3.4	Pas.	1		1884	Elm Park, N. Y.	New York, N. Y.
125588		Ga. s.	Charlie Ross.	11	11	36.0	12.9	5.0	Fsh.	1		1877	Pembroke, Me.	Eastport, Me.
201548		*Ga. p.	Charlie V.	27	27	80.5	22.2	4.0	Fsh.	4		1904	Greenville, Miss.	Memphis, Tenn.
125829		St. s.	Charlie J. Gnewuch.	32	16	55.3	14.2	6.7	Tow.	3		1890	Grand Haven, Mich.	Port Huron, Mich.
22390		St. s.	Charlie O. Smith.	63	39	74.0	17.0	8.3	Tow.	9		1863	Cleveland, Ohio.	Marquette, Mich.
127071	K. M. F. P.	St. y.	Charlotta.	17	12	55.2	11.0	5.7	Yct.	2		1895	Nyack, N. Y.	Oswego, N. Y.
208896		Ga. y.	Charlotta.	8	5	37.0	7.8	3.6	Yct.	0	25	1910	Detroit, Mich.	Detroit, Mich.
126648		St. y.	Charlotta.	19	15	62.4	10.4	5.6	Yct.	1		1888	Bristol, R. I.	Perth Amboy, N. J.
127117		Ga. s.	Charlotta.	7	6	28.0	11.0	2.8	Frt.	2		1896	Lemon Bay, Fla.	Key West, Fla.
127461		*St. p.	Charlotta.	171	171	160.0	31.0	4.0	Drq.	14		1900	Brownsville, Pa.	Pittsburgh, Pa.
200048		Ga. s.	Charlotta.	9	9	38.0	10.0	3.5	Fah.	1	8	1903	Howkan, Alaska.	Ketchikan, Alaska.
206888		Ga. s.	Charlotta.	7	7	32.1	9.3	3.8	Pas.	2	20	1906	Cape May, N. J.	Somers Point, N. J.
207614		Ga. s.	Charlotta.	9	6	30.0	9.9	3.7	Pas.	1	20	1910	Seattle, Wash.	Seattle, Wash.
208500		Ga. s.	Charlotta.	7	5	38.0	8.2	3.7	Pas.	1	40	1911	Vallejo, Cal.	San Francisco, Cal.
209920		St. s.	Charlotta.	41	28	62.0	17.6	6.6	Tow.	4	110	1912	Erle, Pa.	Erle, Pa.
203329		*Ga. p.	Charlotta No. 2.	12	12	46.0	14.0	2.5	Pas.	2		1906	Paducah, Ky.	Burlington, Iowa.
209330		Ga. s.	Charlotta S.	13	9	35.0	11.2	4.0	Frt.	1	20	1910	Port Blakeley, Wash.	Seattle, Wash.
5743		Ga. s.	Charlotta J. Kingsland.	27	26	51.0	17.6	8.2	Fsh.	10		1863	Northport, N. Y.	New York, N. Y.
127050		St. y.	Charlotta M. Allen.	58	29	85.7	14.0	4.0	Yct.	4		1894	Clear Creek, Tex.	Houston, Tex.
5521		St. s.	Charm.	47	23	66.0	17.0	7.0	Tow.	4	225	1868	Philadelphia, Pa.	New York, N. Y.
126292		St. s.	Charm.	25	18	61.3	16.0	4.5	Fsh.	8		1885	Chicago, Ill.	Cleveland, Ohio.
204107		Ga. s.	Charm.	12	12	37.3	10.0	5.0	Msc.	1	16	1907	Santa Barbara, Cal.	Los Angeles, Cal.
208331		Ga. s.	Charm.	15	13	49.8	9.3	2.8	Pas.	1	60	1911	Portland, Ore.	Portland, Ore.
127496		Ga. s.	Charm.	29	13	55.0	16.2	4.2	Frt.	1		1901	Straits, N. C.	Beaufort, N. C.
127529		Ga. y.	Charm.	31	27	56.3	15.3	6.9	Yct.	4		1900	South Boston, Mass.	New Bedford, Mass.
126598		*St. p.	Charon.	97	97	110.0	30.0	3.4	Fer.	6		1890	Brownsville, Pa.	Wheeling, W. Va.
200300		*Ga. p.	Charter.	9	5	49.8	14.0	2.7	Frt.	2		1903	New Orleans, La.	New Orleans, La.
200630		*Ga. p.	Charter.	13	13	56.0	12.0	2.0	Tow.	2		1904	Paducah, Ky.	Wheeling, W. Va.
206259		*Ga. p.	Charter.	15	15	36.0	14.6	3.0	Frt.	3	25	1909	Galena, Ill.	Galena, Ill.
204113		*Ga. p.	Charter No. 2.	13	13	65.0	14.3	2.0	Pas.	2		1907	High Bridge, Ky.	Wheeling, W. Va.
127164		Ga. s.	Chasaru.	12	12	39.6	9.8	4.8	Pas.	1	48	1912	Providence, R. I.	Providence, R. I.
121328		Ga. s.	Chase.	25	9	64.0	16.0	3.5	Frt.	4		1898	Tampa, Fla.	Jacksonville, Fla.
203098		St. s.	CHASE S. OSBORN.	492	334	128.4	25.2	12.6	Tow.	12	181	1906	Ferryburg, Mich.	Marquette, Mich.
204112		St. s.	Chase S. Osborn.	32	21	64.9	13.2	4.3	Fah.	14		1907	Potosky, Mich.	Grand Haven, Mich.
209500		*St. p.	Chastang.	59	59	133.7	28.7	4.0	Tow.	10	175	1911	Bridgeport, Ala.	Chattanooga, Tenn.
127719		*Ga. p.	Chastina.	13	13	52.0	11.0	3.0	Msc.	0	24	1902	Enterprise, Ind.	Memphis, Tenn.
126487		St. p.	CHATEAUGAY.	762	576	196.0	29.7	9.4	Pas.	23	1,000	1888	Shelburne, Vt.	Burlington, Vt.
93200		*St. p.	CHATTANOOGA.	220	180.0	35.0	4.9	Pas.	25	231	1901	Lyons, Iowa.	Chattanooga, Tenn.	
207695		St. s.	CHATTANOOGA.	47	32	61.0	16.0	8.0	Fsh.	12	55	1910	Lorain, Ohio.	Chicago, Ill.
76922		St. s.	CHAUTAQUA.	1,372	932	200.6	45.8	15.9	Fer.	7	800	1891	Philadelphia, Pa.	New York, N. Y.
206460		Ga. s.	Chechaco.	12	8	42.5	10.8	2.9	Pas.	1	16	1909	Everett, Wash.	Pt. Townsend, Wash.
204301		Ga. s.	Check.	7	5	31.5	9.6	2.6	Pas.	1		1907	Seattle, Wash.	Seattle, Wash.
127693	K. S. B. L.	St. s.	CHEEK TOWAGA.	331	166	126.3	24.7	15.3	Tow.	12	600	1902	Port Richmond, N. Y.	Perth Amboy, N. J.
127185		Ga. y.	Cheemaun.	18	17	42.6	13.8	5.2	Yct.	1		1897	Fall River, Mass.	New York, N. Y.
201776		Ga. y.	Cheemaun.	20	14	57.2	9.5	4.8	Yct.	2		1905	New York, N. Y.	Do.
126682		St. s.	Chehalls.	55	37	73.6	16.0	7.6	Fah.	4		1890	Cosmopolis, Wash.	Pt. Townsend, Wash.
127527	K. Q. S. P.	St. s.	Chehalls.	663	421	183.3	37.5	14.8	Pas.	24	675	1901	Fairhaven, Cal.	San Francisco, Cal.
127647		*St. p.	Chelan.	244	154	125.1	20.5	4.9	Pas.	8	159	1902	Wenatchee, Wash.	Pt. Townsend, Wash.
126929	K. L. J. C.	St. s.	Chelsea.	564	416	140.4	34.2	10.8	Pas.	22	675	1892	Wilmington, Del.	New London, Conn.
201850		Ga. s.	Chelsea.	98	87	112.0	23.0	5.4	Frt.	4		1905	Pocomoke City, Md.	Baltimore, Md.
127346		St. s.	CHELTENHAM.	113	77	84.3	19.0	9.2	Tow.	5	200	1899	Philadelphia, Pa.	Philadelphia, Pa.
208012		Ga. s.	Chema.	13	8	45.5	11.0	4.3	Frt.	1	15	1910	Seattle, Wash.	Seattle, Wash.
126495		St. s.	CREMUNG.	2,615	1,778	325.7	41.2	14.6	Frt.	17	1,000	1888	Buffalo, N. Y.	Buffalo, N. Y.
126391	K. D. N. P.	St. s.	Cherokee.	2,556	1,966	264.0	43.0	18.8	Pas.	45	1,293	1896	Philadelphia, Pa.	New York, N. Y.
126590		St. s.	Cherokee.	1,177	636	208.7	35.2	13.9	Frt.	15	750	1889	Marine City, Mich.	Port Huron, Mich.
127229		Ga. s.	Cherokee.	15	11	39.0	14.1	6.2	Fah.	5		1898	East Boothbay, Me.	Gloucester, Mass.
127720		Ga. s.	Cherokee.	13	11	64.2	11.0	2.2	Pas.	1		1902	Daytona, Fla.	St. Augustine, Fla.
127727	K. S. G. B.	St. y.	Cherokee.	82	56	102.2	15.6	8.5	Yct.	9		1903	New York, N. Y.	New York, N. Y.
207498		Ga. s.	Cherokee.	13	11	44.0	14.3	4.3	Pas.	1	20	1910	Rockaway Beach, N. Y.	Patchogue, N. Y.
207979		*St. p.	Cherry Valley.	9	6	45.5	11.5	2.2	Tow.	2	50	1910	Everett, Wash.	Pt. Townsend, Wash.
126247		St. s.	Chesapeake.	316	261	132.8	24.1	8.0	Pas.	22	200	1884	Baltimore, Md.	Baltimore, Md.
127413	K. P. T. N.	St. s.	CHESAPEAKE.	1,101	732	210.0	32.0	23.3	Frt.	17	950	1900	Wilmington, Del.	Baltimore, Md.
127767		St. s.	Chesapeake.	145	83	125.0	19.6	8.5	Oys.	8	250	1903	Baltimore, Md.	Tappahannock, Va.

‡ Formerly st. c. ht. Carrio Stewart.
 † Formerly st. s. S. R. Ramage.

‡ Formerly st. s. Cheboygan.
 † Formerly *st. p. Megiddo.

‡ Formerly st. s. John G. McCullough.
 † Composite.

MERCHANT STEAM VESSELS OF THE UNITED STATES—Continued.

Official No.	Signal letters.	Rlg.	Name of vessel.	Gross tonnage.	Net tonnage.	Length.	Breadth.	Depth.	Service.	Crew.	Indicated horsepower.	When built.	Where built.	Home port (where permanent document issues).
						<i>Feet.</i>	<i>Feet.</i>	<i>Feet.</i>						
201320		*St. p.	Chesapeake	158	158	118.4	41.4	5.2	Fer.	3	150	1904	Point Pleasant, W. Va.	Cincinnati, Ohio.
204909		Ga. y.	Chesapeake	18	14	45.8	14.4	3.4	Yct.	4	1906	Havro de Grace, Md.	Philadelphia, Pa.
4994		St. s.	Chester	89	60	85.0	19.4	7.0	Frt.	7	78	1836	Chester, Pa.	Do.
126510		St. s.	CHESTER	353	240	150.0	33.9	5.4	Pas.	22	754	1888	Dubuque, Iowa	Kansas City, Mo.
127201		*St. p.	Chester	130	98	101.0	20.0	3.8	Pas.	4	1897	Portland, Ore.	Portland, Ore.
127620		St. s.	CHESTER	419	285	140.5	27.0	9.7	Frt.	0	400	1902	Chester, Pa.	Philadelphia, Pa.
202983		Ga. s.	Chester	8	6	42.7	9.4	3.6	Pas.	2	30	1904	Chicago, Ill.	Chicago, Ill.
204938		St. s.	CHESTER	263	179	100.2	30.4	11.4	Frt.	5	350	1908	Port Richmond, N. Y.	New York, N. Y.
205120		*Ga. p.	Chester	7	7	46.8	12.3	2.1	Tow.	2	1908	Ironton, Ohio	Cincinnati, Ohio.
207547		Ga. s.	Chester A.	17	9	43.7	15.4	5.6	Fsh.	2	24	1910	Eastport, Me.	Eastport, Me.
204526		St. s.	CHESTER A. CONGDON	6,530	4,843	532.0	56.2	26.5	Frt.	19	1907	South Chicago, Ill.	Duluth, Minn.
201845		Ga. s.	Chester A. Kennedy	19	13	41.4	14.6	7.6	Fsh.	2	1905	Portland, Me.	Portland, Me.
127379		St. s.	CHESTER W. CHAPIN	2,868	1,822	312.0	64.0	16.9	Pas.	82	4,200	1899	Sparrow Point, Md.	New London, Conn.
126409	K. D. Q. C.	Ga. s.	Chetco	98	83.6	27.4	7.2	Frt.	3	1887	Benicia, Cal.	San Francisco, Cal.	
127535		Ga. y.	Chetolah	78	74	61.2	22.3	5.1	Yct.	2	1901	Clinton, Conn.	New York, N. Y.
126165		Ga. s.	Chetowalk	8	7	32.0	13.0	3.3	Msc.	1	1883	Bayport, N. Y.	Patchogue, N. Y.
90901		St. s.	Chicago	78	12	81.4	18.2	7.0	Frb.	12	1882	West Bay City, Mich.	Chicago, Ill.
125338		St. p.	Chicago	746	589	205.1	30.0	12.0	Frt.	15	500	1874	Manitowoc, Wis.	Duluth, Minn.
126009		St. s.	Chicago	40	20	60.4	17.8	8.7	Tow.	8	1882	Manitowoc, Wis.	Chicago, Ill.
126309		St. s.	Chicago	88	44	82.7	19.0	9.2	Tow.	7	1885	Camden, N. J.	Baltimore, Md.
126977		Ga. s.	Chicago	11	11	45.8	10.9	3.8	Msc.	2	1893	Chicago, Ill.	Mobile, Ala.
127509		St. s.	CHICAGO	1,334	907	193.3	46.0	15.3	Fer.	11	700	1901	Port Richmond, N. Y.	New York, N. Y.
127590		St. s.	CHICAGO	3,195	2,546	324.2	44.0	14.0	Frt.	21	1,612	1901	Buffalo, N. Y.	Buffalo, N. Y.
201884		Ga. s.	Chicago	9	8	52.1	10.3	2.3	Pas.	2	1902	Manitowoc, Wis.	Chicago, Ill.
202477		*Ga. p.	Chicago	10	5	52.0	10.8	2.5	Frt.	2	1905	Grand Isle, La.	New Orleans, La.
204943		St. s.	CHICAGO	419	129	139.0	24.6	15.6	Fsh.	50	600	1908	Seattle, Wash.	Chicago, Ill.
130927		St. y.	Chickota	27	18	75.7	10.7	5.3	Yct.	6	1901	Bristol, R. I.	New York, N. Y.
203023		Ga. s.	Chickaree	14	9	74.0	12.0	2.4	Pas.	1	1906	Tacoma, Wash.	Pt. Townsend, Wash.
210031		Ga. s.	Chickawana	24	16	55.4	12.0	5.1	Pas.	1	30	1912	Tacoma, Wash.
205687		*Ga. p.	Chief	14	10	40.1	7.5	3.0	Tow.	1	25	1908	Patterson, La.	Brashear, La.
126749		Ga. s.	Chief	9	9	32.0	16.0	4.4	Pas.	1	1891	Wilmington, Del.	New York, N. Y.
126961	K. L. R. F.	St. s.	Chief	226	153	102.0	23.0	10.5	Tow.	5	600	1893	Wilmington, Del.
127743		Ga. s.	Chief	14	10	49.5	11.5	3.6	Frt.	1	1903	Astoria, Ore.	Astoria, Ore.
204596		Ga. s.	Chief	14	10	55.5	13.0	3.2	Pas.	1	1907	Bellingham, Wash.	Pt. Townsend, Wash.
205526		Ga. s.	Chief	14	5	45.6	10.2	8.4	Tow.	2	40	1908	Orange, Tex.	Port Arthur, Tex.
207657		St. s.	Chief	34	19	59.0	16.6	6.4	Pas.	2	250	1910	Fairhaven, Cal.	Eureka, Cal.
206652		Ga. s.	Chief	14	9	56.0	13.0	3.7	Frt.	2	30	1911	St. Andrews, Fla.	Pensacola, Fla.
209235		St. s.	CHIEF WAWATAM	2,990	1,793	338.8	62.0	20.7	Fer.	30	4,500	1911	Toledo, Ohio	Toledo, Ohio.
127631		St. s.	Chignik	16	6	48.0	12.5	4.6	Tow.	2	1902	San Francisco, Cal.	San Francisco, Cal.
207316		Ga. s.	Chignik	12	8	48.0	12.2	3.0	Frt.	1	50	1910	Astoria, Ore.	Astoria, Ore.
127236	K. N. J. B.	St. y.	Chilhowee	95	64	110.0	16.4	9.8	Yct.	7	1898	Baltimore, Md.	Baltimore, Md.
127078		St. s.	Chilo	2,584	1,845	320.5	42.0	21.8	Frt.	16	1,150	1895	Cleveland, Ohio	Chicago, Ill.
127622	K. R. O. T.	Ga. s.	Chilkat	172	98	115.5	24.0	10.5	Tow.	11	250	1901	San Francisco, Cal.	San Francisco, Cal.
127742		Ga. s.	Chilkoot	14	10	51.0	11.4	4.3	Frt.	1	1903	Astoria, Ore.	Seattle, Wash.
206481		Ga. s.	Chilkoot	39	27	50.6	15.8	5.8	Ten.	4	75	1911	Juneau, Alaska.
202485		*St. p.	Chilo	94	94	135.0	24.7	4.6	Pas.	18	1905	Point Pleasant, W. Va.	Wheeling, W. Va.
127262	K. N. L. T.	*St. p.	CHINA	5,000	3,186	440.4	43.1	32.8	Pas.	163	5,500	1889	Govan, Scotland.	New York, N. Y.
126990		St. p.	Chincoague	143	110	100.0	21.0	5.8	Frt.	3	90	1893	Wilmington, Del.	Philadelphia, Pa.
127738		*St. p.	China	188	167	111.0	25.0	5.0	Frt.	5	125	1903	San Francisco, Cal.	San Francisco, Cal.
126342		St. s.	Chinook	21	10	59.0	14.5	4.3	Fsh.	3	1889	Astoria, Ore.	Seattle, Wash.
127513		Ga. s.	Chinook	10	8	45.6	11.3	3.0	Frt.	0	1901	Warrenton, Ore.	Portland, Ore.
209246		Ga. s.	Chipmunk	10	9	24.7	8.9	3.5	Pas.	1	10	1908	Beaver River, Mich.	Grand Haven, Mich.
208343		*St. p.	Chipola	50	50	93.6	21.6	3.7	Pas.	8	100	1911	Apalachicola, Fla.	Apalachicola, Fla.
206390		Ga. y.	Chipper	23	19	50.7	11.0	5.0	Yct.	2	30	1909	New York, N. Y.	Philadelphia, Pa.
127440	K. V. R. W.	St. s.	CHIPPewa	996	677	200.0	34.4	19.8	Pas.	20	1,000	1900	Toledo, Ohio	Pt. Townsend, Wash.
200005		St. y.	Chippewa	34	23	84.0	12.5	6.8	Yct.	2	1903	Albany, N. Y.	New York, N. Y.
201920	K. T. S. Q.	St. s.	CHIPPewa	2,696	2,155	275.9	40.1	19.5	Frt.	27	5,000	1905	Philadelphia, Pa.	Do.
206249		Ga. y.	Chippewa	452	285	198.0	28.0	10.0	Pas.	5	800	1884	Buffalo, N. Y.	Marquette, Mich.
210206		St. p.	Chiquita	19	13	49.5	12.4	4.2	Yct.	0	60	1912	Port Clinton, Ohio	Detroit, Mich.
204344		Ga. s.	Chloa	21	14	60.5	15.3	4.4	Frt.	3	1907	Jacksonville, Fla.	St. Augustine, Fla.
34323		Ga. s.	Chlopek No. 3	45	24	72.0	18.0	5.6	Fsh.	2	1899	Ballard, Wash.	Tyee, Alaska.
126874		St. s.	CHOCTAW	1,573	1,256	266.9	38.1	17.9	Frt.	12	764	1892	Cleveland, Ohio	Marquette, Mich.
127326		*St. p.	Choctaw	99	89	126.0	24.0	2.3	Pas.	18	1899	Dardanelle, Ark.	Vicksburg, Miss.
204871		*St. p.	Choctaw	44	44	85.0	24.8	4.6	Tow.	8	50	1906	Poplar Bluff, Mo.	Memphis, Tenn.
126161		St. s.	Choctank	346	282	136.5	25.3	8.5	Pas.	23	235	1883	Baltimore, Md.	Baltimore, Md.
4918		St. s.	Chowan	33	18	63.0	10.0	6.0	Tow.	6	1862	Philadelphia, Pa.	Norfolk, Va.
126362		Ga. s.	Christian Lloyd	10	9	35.8	12.6	3.8	Frt.	1	1886	Milford, Del.	Do.
4943		Ga. s.	Christian D. Emson	56	53	67.3	22.6	5.5	Frt.	3	1866	Keyport, N. J.	New York, N. Y.
125777		Ga. s.	Christiana	5	5	20.0	11.4	2.9	Frt.	1	1874	Staten Island, N. Y.	Norfolk, Va.
150185		St. s.	Christiana Balrd.	33	17	54.6	15.6	6.0	Tow.	3	1879	Camden, N. J.	Newark, N. J.
127362		St. s.	Christie	9	6	37.8	9.0	4.0	Tow.	1	1899	South Boston, Mass.	Boston, Mass.
127696		Ga. s.	Christie A. Cox	35	16	56.1	17.5	7.0	Fsh.	2	1902	East Boothbay, Me.	Rockland, Me.
81266		St. s.	Christine	33	10	50.7	15.8	7.1	Tow.	4	1890	Athens, N. Y.	Newark, N. J.

¹ Formerly *st. p. Cherokee.

² Formerly st. s. Salt Lake City.

³ Formerly st. s. W. H. Alley.

⁴ Formerly st. y. Niagara III.

⁵ Formerly ja British st. s. China.

⁶ Formerly db Hawaiian st. s. China.

⁷ Formerly U. S. R. C. st. p. Fessenden.

⁸ Formerly st. s. Falls.

⁹ Formerly st. s. Will. H. Walker.

MERCHANT STEAM VESSELS OF THE UNITED STATES—Continued.

Official No.	Signal letters.	Rig.	Name of vessel.	Gross tonnage.	Net tonnage.	Length.	Breadth.	Depth.	Service.	Crew.	Indicated horsepower.	When built.	Where built.	Home port (where permanent document issues).
						Feet.	Feet.	Feet.						
135089		Ga. y.	Christine	23	21	49.9	11.0	5.0	Yct.	2	40	1888	Middletown, Conn.	New York, N. Y.
127725		Ga. s.	Christina H.	9	6	33.0	13.5	3.5	Fr.	1		1903	West Berkeley, Cal.	San Francisco, Cal.
126524		Ga. s.	Christopher	13	9	43.0	11.2	4.5	Fsh.	2		1888	Brewer, Me.	Machias, Me.
127583		St. s.	CHRISTOPHER	4,240	3,137	410.0	48.0	24.0	Frt.	22	1,500	1901	West Superior, Wis.	Chicago, Ill.
126889		Ga. s.	Christopher Columbus	7	6	34.0	9.6	3.7	Frt.	1		1892	Gloucester, Mass.	Providence, R. I.
126952		St. s.	CHRISTOPHER COLUMBUS	1,511	945	362.0	42.0	24.0	Pas.	25	2,800	1893	Superior, Wis.	Duluth, Minn.
127285		St. s.	Christopher Columbus	41	19	75.0	18.5	7.0	Fsh.	8		1898	San Francisco, Cal.	San Francisco, Cal.
4879	H. D. S. B.	St. p.	Chrystenah	571	417	196.5	30.2	9.3	Pas.	17	1,015	1896	Nyack, N. Y.	New York, N. Y.
202414	K. V. B. Q.	St. y.	CIGARETTE	99	67	125.3	14.8	8.7	Yct.	10	85	1905	Boston, Mass.	Boston, Mass.
126029		St. s.	Cimbria	275	187	116.7	30.0	7.0	Pas.	12	250	1882	Brewer, Me.	New York, N. Y.
207524		Ga. s.	Cinara	26	18	53.7	14.7	4.5	Fsh.	2	40	1910	Anacortes, Wash.	Pt. Townsend, Wash.
127745		Ga. s.	Cinchona	10	7	34.7	11.6	5.7	Pas.	2		1903	Bristol, Me.	Damariscotta, Me.
126803		St. s.	CINCINNATI	1,255	927	193.2	46.5	15.4	Fer.	10	650	1891	Elizabeth, N. J.	New York, N. Y.
207651		St. s.	CINCINNATI	47	32	61.0	16.0	8.0	Fsh.	12	55	1910	Lorain, Ohio	Chicago, Ill.
127611		St. s.	CINDERELLA	166	113	133.6	28.0	8.5	Frt.	10	350	1896	Elizabeth, N. J.	New York, N. Y.
93030	K. P. V. B.	Ga. y.	Circe	18	15	43.0	15.0	5.2	Yct.	1		1900	Tottenville, N. Y.	Do.
205596		Ga. s.	Circes	8	8	27.8	8.1	2.9	Pas.	1		1908	Atlantic City, N. J.	Somers Point, N. J.
204947		Ga. p.	Circle A.	13	13	55.5	10.0	2.0	Tow.	2	20	1908	Madison, Ind.	Louisville, Ky.
126787		St. s.	CISCOE	15	8	44.7	12.8	4.7	Fsh.	3		1891	Cleveland, Ohio	Cleveland, Ohio.
208123		St. p.	City Ice Boat No. 1	381	239	177.3	26.0	12.3	Ice.	22	1,500	1866	Philadelphia, Pa.	Philadelphia, Pa.
208124		St. p.	City Ice Boat No. 2	471	296	185.7	30.3	12.5	Ice.	22	1,800	1868	do.	Do.
91867		St. s.	City Point	141	96	78.7	24.2	7.1	Oys.	8		1886	Stratford, Conn.	Bridgport, Conn.
204986		St. s.	City Point	18	12	56.4	13.8	4.0	Pas.	1	60	1900	Waltham, Mass.	Boston, Mass.
127557		Ga. p.	City St. Joseph	182	182	162.0	36.0	5.0	Pas.	31	438	1901	St. Joseph, Mo.	Memphis, Tenn.
204401		Ga. s.	City Two Harbors	15	7	49.5	12.6	4.6	Frt.	2		1907	Two Harbors, Minn.	Duluth, Minn.
126974		St. p.	CITY OF ALPENA II	1,735	1,282	266.2	69.8	13.4	Pas.	85	2,400	1893	Wyandotte, Mich.	Detroit, Mich.
206462		Ga. s.	City of Anacortes	23	15	58.8	12.2	3.5	Pas.	1	65	1909	Decatur, Wash.	Pt. Townsend, Wash.
201103	K. T. F. N.	St. s.	CITY OF ATLANTA	5,433	4,111	377.5	49.0	15.8	Pas.	64	5,000	1904	Chester, Pa.	Savannah, Ga.
125808	J. V. B. F.	St. s.	City of Augusta	2,869	1,929	302.0	40.2	17.0	Pas.	44	2,400	1880	do.	Do.
202891		St. p.	City of Augusta	330	252	150.0	31.3	6.5	Pas.	12	300	1906	Boston, Mass.	Boston, Mass.
208378	L. B. T. G.	St. s.	CITY OF BALTIMORE	2,379	1,617	297.5	46.5	16.2	Pas.	53	2,750	1911	Sparrow Point, Md.	Baltimore, Md.
127029	K. L. W. N.	St. p.	City of Bangor	1,661	1,113	277.0	38.0	14.2	Pas.	99	1,600	1894	Boston, Mass.	Boston, Mass.
127131		St. s.	CITY OF BANGOR	4,202	3,058	445.5	44.8	23.0	Frt.	20	1,235	1896	West Bay City, Mich.	Duluth, Minn.
204832		St. p.	City of Beardstown	52	52	92.5	16.0	3.8	Tow.	5		1907	Beardstown, Ill.	St. Louis, Mo.
200919		St. p.	CITY OF BENTON HARBOR	1,286	811	251.8	30.5	14.4	Pas.	28	3,000	1904	Toledo, Ohio	Chicago, Ill.
126717		St. s.	City of Berlin	2,051	1,711	298.0	41.0	21.0	Frt.	16	1,250	1891	West Bay City, Mich.	Detroit, Mich.
205644		Ga. p.	City of Birmingham	10	10	55.0	11.0	2.0	Pas.	3	10	1908	Birmingham, Ky.	Paducah, Ky.
206678		Ga. s.	City of Blaine	49	36	55.9	13.3	6.4	Pas.	2	20	1912	Blaine, Wash.	Pt. Townsend, Wash.
206450		St. s.	City of Buillon	38	30	70.3	17.3	4.0	Pas.	5		1904	Fritchardville, S. C.	Norfolk, Va.
125701		St. p.	City of Boston	487	213	148.5	25.0	12.2	Fer.	4	600	1888	Boston, Mass.	Boston, Mass.
205153		St. s.	City of Bothell	43	29	66.5	15.0	3.8	Pas.	2	110	1878	Seattle, Wash.	Pt. Townsend, Wash.
140644		St. s.	City of Boyne	99	67	87.8	19.7	7.8	Pas.	4	45	1889	Grand Haven, Mich.	Grand Haven, Mich.
123386		St. p.	City of Brockton	2,771	1,911	271.2	43.4	18.1	Frt.	33	2,250	1886	Chelsea, Mass.	Fall River, Mass.
127132		St. p.	CITY OF BUFFALO	2,940	1,604	340.3	43.7	17.0	Pas.	99	5,500	1896	Wyandotte, Mich.	Cleveland, Ohio.
126969		St. p.	City of Camden	209	209	175.0	35.0	5.0	Pas.	37		1893	Jeffersonville, Ind.	Cincinnati, Ohio.
126844		St. a.	City of Carrabelle	12	6	41.2	12.7	4.8	Tow.	4		1872	Carrabelle, Fla.	Apalachicola, Fla.
208530		St. p.	City of Charleis	9	9	41.0	11.3	3.1	Fer.	2	10	1907	Osage City, Mo.	St. Louis, Mo.
127400		St. p.	City of Charleston	92	92	107.9	23.3	3.0	Tow.	8		1900	Charleston, Tenn.	Chattanooga, Tenn.
157279		St. s.	City of Cheboygan	247	163	98.0	29.9	10.0	Pas.	13	425	1890	Cleveland, Ohio.	Grand Haven, Mich.
125256		St. p.	City of Chelsea	504	258	148.0	20.0	9.8	Fer.	8	625	1874	Wilmington, Del.	Boston, Mass.
126493		St. s.	City of Chester	611	327	185.5	28.0	9.0	Pas.	12	950	1888	do.	Wilmington, Del.
126627		St. p.	CITY OF CHICAGO	1,439	1,012	254.0	34.0	13.6	Pas.	39	1,200	1890	West Bay City, Mich.	Chicago, Ill.
127325		St. p.	City of Cincinnati	816	645	360.0	38.0	6.0	Pas.	29	1,800	1899	Jeffersonville, Ind.	Cincinnati, Ohio.
204050		St. p.	CITY OF CLEVELAND III	4,568	2,403	390.0	51.2	22.3	Pas.	146	6,000	1907	Wyandotte, Mich.	Detroit, Mich.
202271		St. p.	City of Columbia	189	127	126.0	29.2	6.0	Frt.	10		1905	Columbia, S. C.	Georgetown, S. C.
200840	K. T. B. S.	St. s.	CITY OF COLUMBUS	5,433	4,111	377.5	49.0	15.8	Pas.	65	5,000	1904	Chester, Pa.	Savannah, Ga.
126546		St. p.	CITY OF DETROIT II	1,919	1,454	286.6	40.8	14.0	Pas.	75	2,800	1889	Wyandotte, Mich.	Detroit, Mich.
200571		St. p.	CITY OF DETROIT III	6,061	3,328	455.8	55.5	22.5	Pas.	85	9,000	1912	do.	Do.
208465		Ga. p.	City of Doniphan	10	10	54.0	14.0	2.2	Pas.	2	12	1911	Doniphan, Mo.	Memphis, Tenn.
136822		St. s.	City of Dover	187	102	114.6	21.0	6.0	Pas.	12	190	1900	Milford, Del.	Wilmington, Del.
127242		St. p.	CITY OF ERIE	2,498	1,280	316.0	44.0	18.0	Pas.	99	2,200	1898	Wyandotte, Mich.	Cleveland, Ohio.
209023		St. p.	City of Eufaula	216	216	161.0	31.7	4.9	Pas.	20	225	1912	Apalachicola, Fla.	Apalachicola, Fla.
127330		St. p.	City of Eugene	347	222	141.0	27.5	4.5	Pas.	9		1899	Eugene, Oreg.	Portland, Oreg.
126976		Ga. s.	City of Everett	8	8	31.1	11.1	5.8	Fsh.	4		1893	Waldoboro, Me.	Gloucester, Mass.
127035	K. M. C. Q.	St. s.	CITY OF EVERETT	2,595	1,939	346.0	42.1	22.9	Oil.	33	2,300	1894	Everett, Wash.	New York, N. Y.
127487		St. s.	City of Everett	212	111	134.0	21.0	6.8	Pas.	19	323	1900	do.	Pt. Townsend, Wash.
126988		St. p.	City of Fall River	2,533	1,722	262.0	42.4	17.3	Frt.	35	2,000	1883	Chelsea, Mass.	Fall River, Mass.
127675		St. p.	CITY OF FAYETTEVILLE	149	98	125.0	24.3	5.3	Pas.	16	300	1902	Jacksonville, Fla.	Wilmington, N. C.
206776		St. p.	City of Florence	82	82	128.8	26.0	3.0	Pas.	8	100	1909	Jeffersonville, Ind.	Nashville, Tenn.
201139		Ga. p.	City of Fort Pierre	80	80	108.4	24.0	4.0	Pas.	34		1904	Fort Pierre, S. Dak.	Sioux City, Iowa.
126897		St. s.	City of Genoa	2,446	1,817	301.0	42.5	22.9	Frt.	16	1,100	1892	West Bay City, Mich.	Cleveland, Ohio.

1 Formerly st. y. (a) Engineer.

2 Formerly st. y. (b) Florence.

3 Formerly st. s. C. P. Conners.

4 Formerly st. s. Mikado.

5 Formerly st. p. City of Alpena.

6 Formerly st. s. May Blossom.

7 Formerly st. s. Lou A. Cummings.

8 Formerly st. s. Duluth.

9 Formerly st. p. City of Cleveland.

10 Formerly st. p. City of Detroit.

11 Formerly st. s. (a) Emma Reils.

12 Formerly st. s. (b) Caroline.

MERCHANT STEAM VESSELS OF THE UNITED STATES—Continued.

Official No.	Signal letters.	Rig.	Name of vessel.	Gross tonnage.	Net tonnage.	Length.	Breadth.	Depth.	Service.	Crew.	Indicated horsepower.	When built.	Where built.	Home port (where permanent document issues).
126139	K. B. L. V.	St. s.	City of Gloucester	560	395	142.5	28.0	11.6	Pas.	22	570	1883	Brooklyn, N. Y.	Boston, Mass.
210065		St. s.	City of GRAND RAPIDS	3,061	1,572	291.0	48.0	27.0	Pas.	75	4,000	1912	Cleveland, Ohio.	Chicago, Ill.
127119		*St. p.	City of Hawkinsville	175	-114	132.0	28.4	4.0	Frt.	10	1896	Abbeville, Ga.	Cedar Keys, Fla.
7972		St. p.	City of Hudson	816	624	226.2	28.6	9.0	Pas.	22	597	1863	Mystic Bridge, Conn.	Albany, N. Y.
127467		*St. p.	City of Huntington	58	58	84.3	26.8	3.6	Fer.	2	1900	Middleport, Ohio.	Wheeling, W. Va.
129081		St. p.	City of Jacksonville	459	395	160.5	32.5	6.6	Pas.	31	300	1882	Wilmington, Del.	New York, N. Y.
126725		*St. p.	City of Jeffersonville	161	161	150.0	34.0	6.3	Fer.	10	547	1891	Jeffersonville, Ind.	Louisville, Ky.
128259		Ga. s.	City of Key West	13	9	41.3	14.3	3.5	Tow.	1	1884	Key West, Fla.	St. Augustine, Fla.
209854	L. C. K. F.	St. s.	City of Lewes	254	125	136.0	23.7	11.3	Frt.	25	495	1912	Milford, Del.	Wilmington, Del.
126731		St. s.	City of London	2,005	1,075	207.0	41.0	20.5	Frt.	16	900	1891	West Bay City, Mich.	Chicago, Ill.
203193		Ga. y.	City of Long Beach	258	191	128.1	21.3	8.0	Yct.	6	400	1906	Terminal Island, Cal.	Seattle, Wash.
127023		St. p.	City of Louisville	1,681	1,141	301.0	42.7	7.0	Pas.	29	2,254	1894	Jeffersonville, Ind.	Cincinnati, Ohio.
127035	K. L. W. V.	St. s.	CITY OF LOWELL	2,975	1,877	322.3	49.7	17.7	Pas.	92	4,500	1894	Bath, Me.	New London, Conn.
125684		St. p.	City of Lynn	340	170	117.3	25.8	10.9	Fer.	4	351	1878	Boston, Mass.
126988		St. p.	CITY OF MACKINAC II.	1,749	1,277	266.0	69.2	13.4	Pas.	85	2,400	1893	Wyandotte, Mich.	Detroit, Mich.
127650	K. S. L. D.	St. s.	CITY OF MACON	5,311	3,996	377.5	49.0	15.8	Pas.	55	5,000	1903	Chester, Pa.	Savannah, Ga.
126039		St. p.	City of Malden	487	243	150.6	29.1	12.0	Fer.	4	665	1882	Chelsea, Mass.	Boston, Mass.
200755		Ga. s.	City of Mauetto	9	6	45.0	10.6	3.2	Fsh.	1	1904	South Seattle, Wash.	Pt. Townsend, Wash.
126614		St. s.	City of Marquette	341	265	114.2	25.3	9.1	Pas.	10	268	1890	Manitowoc, Wis.	Milwaukee, Wis.
127640	K. R. P. Q.	St. s.	CITY OF MEMPHIS	5,252	3,691	377.5	40.0	15.8	Pas.	60	5,000	1902	Chester, Pa.	Savannah, Ga.
202913		St. s.	City of Millford	264	179	127.3	26.0	7.0	Pas.	19	350	1906	Millford, Del.	Washington, D. C.
127294		*St. p.	City of Mobile	209	209	176.0	34.0	4.2	Pas.	50	166	1898	Mobile, Ala.	Mobile, Ala.
201942		*St. p.	City of Moline	52	48	80.5	16.5	4.0	Tow.	10	60	1905	Le Claire, Iowa	St. Louis, Mo.
208644		*Ga. p.	City of Mondak	64	64	93.3	27.7	3.5	Fer.	2	60	1909	Mondak, Mont.	Pembina, N. Dak.
207362	L. B. K. Q.	St. s.	CITY OF MONTGOMERY	5,425	4,025	371.0	49.7	15.4	Pas.	74	2,300	1910	Newport News, Va.	Savannah, Ga.
126132		St. s.	City of Mt. Clemens	132	97	106.5	23.3	7.5	Frt.	7	300	1884	Mount Clemens, Mich.	Toledo, Ohio.
205206		*St. p.	City of Muskegoe	85	85	125.0	27.0	3.0	Pas.	11	125	1908	Jeffersonville, Ind.	Memphis, Tenn.
126899		St. s.	City of Naples	2,340	1,973	301.0	42.5	22.8	Frt.	16	1,100	1892	West Bay City, Mich.	Cleveland, Ohio.
127493		Ga. s.	City of Naples	20	14	49.3	12.8	4.7	Tow.	2	1900	Marco, Fla.	Tampa, Fla.
126338		*St. p.	City of Nauvoo	56	56	89.0	21.0	3.6	Fer.	3	1885	Rock Island, Ill.	Burlington, Iowa.
125408		St. s.	City of New Baltimore	111	70	94.0	20.0	6.0	Tow.	8	1875	Marine City, Mich.	Milwaukee, Wis.
125736		St. p.	City of Newburgh	418	301	137.3	29.5	10.8	Fer.	5	600	1879	Newburgh, N. Y.	Albany, N. Y.
5033	H. D. W. K.	St. p.	City of Newport	561	468	177.5	28.5	8.8	Pas.	12	750	1863	New York, N. Y.	Providence, R. I.
208414	L. B. T. M.	St. s.	CITY OF NORFOLK	2,379	1,617	379.5	46.5	16.2	Pas.	53	2,750	1911	Sparrow Point, Md.	Baltimore, Md.
209614		Ga. s.	City of Ocala	13	10	37.6	13.4	3.5	Pas.	1	40	1912	Silver Springs, Fla.	Jacksonville, Fla.
127272		St. s.	City of Olympia	51	29	56.4	16.9	7.0	Tow.	4	1898	Olympia, Wash.	Pt. Townsend, Wash.
125204	J. N. T. F.	St. s.	City of Panama	1,490	1,046	250.0	36.0	20.2	Pas.	40	800	1873	Chester, Pa.	New York, N. Y.
125604	J. S. W. K.	St. s.	City of Para.	3,532	2,504	345.0	38.6	19.0	Pas.	69	2,600	1878	Do.
126722		St. s.	City of Paris	2,062	1,714	208.0	41.0	21.0	Frt.	16	1,000	1891	West Bay City, Mich.	Port Huron, Mich.
125488		St. s.	City of Pekin	95	67	90.2	17.4	6.9	Frt.	4	1875	Chicago, Ill.	Peoria, Ill.
126858		*St. p.	City of Peoria	113	113	127.2	26.0	5.0	Pas.	12	450	1892	Jeffersonville, Ind.	Do.
127165	K. M. V. T.	St. s.	City of Philadelphia	542	409	140.0	26.7	10.0	Pas.	15	350	1896	Wilmington, Del.	Baltimore, Md.
207201		St. s.	CITY OF PHILADELPHIA	749	435	192.9	32.0	11.8	Pas.	24	1,250	1910	Wilmington, Del.
208678		*Ga. p.	City of Platte	13	13	44.0	20.0	2.5	Fer.	1	15	1911	Snake Creek Landing, N. Dak.	Sioux City, Iowa.
205437		Ga. s.	City of Port Orchard	23	16	64.7	16.1	3.2	Pas.	1	32	1908	Port Orchard, Wash.	Seattle, Wash.
126507		St. p.	City of Portsmouth	457	308	145.0	30.0	10.0	Fer.	4	600	1888	Wilmington, Del.	Norfolk, Va.
125979	J. V. R. N.	St. s.	City of Puebla	2,623	1,712	320.6	38.6	16.6	Pas.	81	2,300	1881	Philadelphia, Pa.	New York, N. Y.
126560		St. p.	City of Reading	570	445	145.0	30.1	11.0	Fer.	5	1,000	1889	Wilmington, Del.	Cumden, N. J.
127545	K. Q. W. G.	St. p.	City of Rockland	1,090	1,026	274.3	38.5	14.4	Pas.	80	1,600	1891	East Boston, Mass.	Boston, Mass.
125914		St. s.	City of Rome	1,908	1,594	268.2	40.2	20.3	Frt.	14	500	1881	Cleveland, Ohio.	Cleveland, Ohio.
126218		Ga. s.	City of Rome	8	8	41.3	13.6	3.4	Oys.	1	1884	New Orleans, La.	Brashear, La.
126333		St. p.	CITY OF ST. IGNACE	1,923	1,324	272.0	40.0	14.6	Pas.	75	2,500	1886	Wyandotte, Mich.	Laotroit, Mich.
207363	L. B. K. R.	St. s.	CITY OF ST. LOUIS	5,425	4,025	371.0	49.7	15.4	Pas.	74	2,300	1910	Newport News, Va.	Savannah, Ga.
205575		*Ga. p.	City of St. Mary	14	14	50.4	16.0	2.6	Fer.	2	15	1908	St. Marys, Mo.	St. Louis, Mo.
127453		St. s.	City of Sulem	185	137	104.0	23.5	4.0	Fer.	6	125	1900	Wilmington, Del.	Cumden, N. J.
208390		Ga. s.	City of Sullilo	8	8	53.4	7.6	2.7	Pas.	1	24	1911	Clifton, Tenn.	Nashville, Tenn.
208321		St. s.	City of Sarasota	126	75	70.2	20.0	4.0	Pas.	9	85	1911	Tampa, Fla.	Tampa, Fla.
127072		*St. p.	City of Savannah	293	200	200.0	36.0	6.0	Pas.	45	410	1902	Jeffersonville, Ind.	St. Louis, Mo.
204437	K. W. G. Q.	St. s.	CITY OF SAVANNAH	5,684	4,379	381.5	49.0	15.8	Pas.	47	5,000	1907	Chester, Pa.	Savannah, Ga.
126530		St. p.	City of Seattle	272	186	121.5	33.2	8.6	Fer.	9	270	1888	Portland, Oreg.	Seattle, Wash.
126035	K. H. L. J.	St. s.	City of Seattle	1,411	767	244.6	40.0	15.0	Pas.	59	2,500	1890	Philadelphia, Pa.	New York, N. Y.
204946		St. p.	City of Shelton	190	138	99.8	20.5	6.0	Pas.	5	300	1895	Shelton, Wash.	Tacoma, Wash.
127731		*St. p.	City of Shreveport	176	176	164.0	30.3	4.0	Pas.	28	200	1908	Bon Secour, Ala.	New Orleans, La.
203910		Ga. p.	CITY OF SOUTH HAVEN	1,719	1,160	247.7	40.3	21.7	Pas.	65	2,000	1903	Toledo, Ohio.	Grand Haven, Mich.
127021		St. s.	City of Springfield	24	24	70.0	21.0	3.0	Fer.	2	1904	Springfield, S. Dak.	Sioux City, Iowa.
203910		St. p.	City of Staniford	427	260	140.8	35.6	9.8	Frt.	13	450	1907	Kennebunkport, Me.	New York, N. Y.
125470	J. R. M. P.	St. s.	City of Sydney	3,016	1,945	339.0	40.2	20.5	Pas.	67	2,750	1875	Chester, Pa.	Do.
161576		St. s.	City of Tampa	125	61	91.3	20.0	3.0	Pas.	6	80	1887	Mason City, W. Va.	Pensacola, Fla.
126875		St. p.	City of Taunton	2,881	1,998	283.0	43.0	18.2	Frt.	19	2,800	1892	Chelsea, Mass.	Fall River, Mass.
201757		*Ga. p.	City of Terre Haute	14	11	68.0	12.0	1.5	Pas.	13	16	1905	Terre Haute, Ind.	Sioux City, Iowa.
126738		St. p.	CITY OF TOLEDO	698	389	212.0	31.7	12.8	Pas.	40	1,350	1891	Toledo, Ohio.	Detroit, Mich.
126241	K. C. P. L.	St. s.	City of Topeka	1,057	746	198.0	35.2	18.0	Pas.	54	800	1884	Chester, Pa.	New York, N. Y.
5928		St. s.	City of Traverse	1,153	925	214.5	33.2	12.8	Frt.	24	650	1871	Cleveland, Ohio.	Chicago, Ill.

1 Formerly st. p.
 (a) Escort.
 (b) U. S. Q. M. D. Escort.
 (c) Catskill.

2 Formerly City of Mackinac.
 3 Formerly st. s. City of Henry.
 4 Formerly st. p. City of Cleveland.

5 Formerly *st. p. Luelle.
 6 Formerly st. s. Voimteer.

MERCHANT STEAM VESSELS OF THE UNITED STATES—Continued.

Official No.	Signal letters.	Rig.	Name of vessel.	Gross tonnage.	Net tonnage.	Length.	Breadth.	Depth.	Service.	Crew.	Indicated horsepower.	When built.	Where built.	Home port (where permanent document issues).
						Feet.	Feet.	Feet.						
206015		St. p.	City of Vancouver	460	398	142.2	34.7	8.5	Fer.	9	300	1909	St. Johns, Ore.	Portland, Ore.
145113		St. s.	City of Watervliet	39	22	51.5	15.0	6.5	Fer.	2	80	1875	Lansburg, N. Y.	Albany, N. Y.
207202		St. s.	CITY OF WILMINGTON	749	435	192.9	32.0	11.8	Pas.	24	1,250	1910	Wilmington, Del.	Wilmington, Del.
125941	J. V. L. M.	St. p.	City of Worcester	2,489	1,021	328.0	40.0	14.5	Pas.	75	2,500	1881	do.	New London, Conn.
126245		St. s.	City of Yonkers	170	115	107.0	28.6	8.8	Frt.	5	250	1884	Athens, N. Y.	New York, N. Y.
125662		St. p.	City of the Straits	1,094	811	234.0	36.0	13.0	Pas.	60	1,800	1878	Wyandotte, Mich.	Detroit, Mich.
125822		Ga. s.	Clair	11	10	38.5	13.5	3.7	Pas.	1	1880	1880	Glenwood, N. Y.	New York, N. Y.
203674		Ga. s.	Clairo	21	14	54.2	14.3	3.6	Fsh.	2	10	1906	Marco, Fla.	Key West, Fla.
127722		Ga. s.	Clam	14	10	54.0	11.5	3.0	Pas.	1	1902	1902	Astoria, Ore.	Pt. Townsend, Wash.
203913		Ga. s.	Clam	12	8	35.0	10.5	4.5	Pas.	1	1907	1907	Tacoma, Wash.	Seattle, Wash.
5812		Ga. s.	Clara	10	9	41.7	13.5	3.2	Frt.	1	1868	1868	Bayou Black, La.	Galveston, Tex.
5940		Ga. s.	Clara	15	14	40.0	16.5	4.2	Frt.	2	1871	1871	Port Washington, N. Y.	Newark, N. J.
125594		St. s.	Clara	75	40	78.5	23.0	7.1	Frt.	6	1877	1877	Tottenville, N. Y.	New York, N. Y.
125953		Ga. s.	Clara	7	6	26.0	12.4	3.6	Pas.	1	1877	1877	City Island, N. Y.	Do.
126008		Ga. s.	Clara	5	5	28.1	12.6	2.8	Mso.	1	1881	1881	Patchogue, N. Y.	Patchogue, N. Y.
126411	K. G. W. J.	St. y.	Clara	45	22	90.6	11.4	7.3	Yct.	4	1887	1887	Bristol, R. I.	New York, N. Y.
126459		Ga. s.	Clara	5	5	24.1	10.5	3.7	Mso.	0	1871	1871	Tisbury, Mass.	New Bedford, Mass.
127556		St. y.	Clara	21	10	60.0	12.0	5.1	Yct.	3	1899	1899	Ithaca, N. Y.	Oswego, N. Y.
127593		Ga. s.	Clara	6	5	27.7	9.0	2.5	Tow.	1	1899	1899	Whatcom, Wash.	Pt. Townsend, Wash.
127630		St. s.	Clara	24	16	47.0	14.2	6.0	Tow.	4	1902	1902	Bordentown, N. J.	Philadelphia, Pa.
200784		Ga. s.	Clara	8	6	32.2	9.4	3.3	Pas.	1	1904	1904	Astoria, Ore.	Unalaska, Alaska.
204785		Ga. s.	Clara	19	13	50.0	15.8	5.1	Fsh.	6	20	1907	Atlantic City, N. J.	Somers Point, N. J.
206384		Ga. s.	Clara	9	6	32.8	9.5	3.7	Pas.	0	16	1909	Tacoma, Wash.	Tacoma, Wash.
207055		Ga. s.	Clara	10	9	30.0	9.1	3.5	Fsh.	2	20	1908	Traverse City, Mich.	Grand Haven, Mich.
209303		Ga. p.	Clara	20	8	40.7	10.1	2.3	Frt.	1	20	1908	Beardstown, Ill.	St. Louis, Mo.
209883		Ga. s.	Clara	19	13	46.0	12.3	5.5	Fsh.	7	27	1912	Anacortes, Wash.	Pt. Townsend, Wash.
136770		St. s.	Clara B.	53	36	65.6	16.2	8.0	Fsh.	5	1899	1899	Vermilion, Ohio.	Grand Haven, Mich.
205525		Ga. y.	Clara B.	16	12	38.7	10.8	4.4	Yct.	1	20	1907	Ocean City, N. J.	Somers Point, N. J.
208657		Ga. s.	Clara B.	15	13	45.6	9.2	3.0	Pas.	1	25	1910	St. Johns, Ore.	Portland, Ore.
209011		Ga. s.	Clara B.	13	9	41.0	11.0	6.0	Pas.	1	20	1910	Stockholm, Wis.	Dubuque, Iowa.
126664		Ga. s.	Clara Bradon	11	10	38.4	13.5	2.8	Frt.	2	1890	1890	Pocomoke City, Md.	Norfolk, Va.
126378		St. p.	Clara Brown	190	111	99.8	22.1	4.1	Pas.	6	160	1886	Tacoma, Wash.	Pt. Townsend, Wash.
204680		Ga. s.	Clara C.	7	5	32.8	10.8	3.0	Fsh.	1	1907	1907	Orlando, Me.	Rockland, Me.
91027		St. p.	Clara Cavett	166	166	132.0	21.0	3.5	Tow.	5	1877	1877	Point Harmar, Ohio.	Pittsburgh, Pa.
127273		Ga. s.	Clara E.	29	16	58.4	17.2	6.9	Mso.	10	1902	1902	East Boothbay, Me.	New York, N. Y.
127532		St. p.	Clara Hawes	44	27	45.6	14.0	3.0	Frt.	3	1901	1901	Ballard, Wash.	Pt. Townsend, Wash.
126319		Ga. s.	Clara Ida	30	30	60.4	18.2	5.0	Tow.	2	1885	1885	Lynchburg, Tex.	Brashear, La.
207156		Ga. s.	Clara L.	7	7	32.0	9.0	3.6	Fsh.	2	9	1902	Manitowoc, Wis.	Milwaukee, Wis.
126111		St. s.	Clara May	21	11	61.0	13.0	4.0	Tow.	9	1883	1883	Lake Charles, La.	Galveston, Tex.
204460		St. s.	Clara McWilliams	50	25	62.0	17.6	7.9	Tow.	3	225	1874	Brooklyn, N. Y.	New Haven, Conn.
208395		Ga. p.	Clara P.	13	13	59.0	12.0	2.5	Pas.	6	16	1908	Point Pleasant, W. Va.	Louisville, Ky.
127143		Ga. s.	Clara S.	6	6	27.5	12.5	3.7	Pas.	1	1908	1896	Atlantic City, N. J.	Somers Point, N. J.
206410		Ga. s.	Clara S.	30	29	43.0	13.2	6.4	Pas.	2	24	1909	Manitowoc, Wis.	Milwaukee, Wis.
206512		Ga. s.	Clara S.	12	11	41.2	10.2	3.4	Fsh.	2	12	1907	do.	Marquette, Mich.
205087		Ga. s.	Clara T.	20	17	37.5	14.6	6.0	Fsh.	3	1906	1906	Newport, R. I.	Newport, R. I.
126586		St. s.	Clara A. Elliott	21	13	50.2	12.3	5.0	Fsh.	6	1882	1882	Saugatuck, Mich.	Grand Haven, Mich.
126204		St. s.	Clara A. McIntyre	44	22	48.2	12.0	4.0	Tow.	5	1884	1884	Buffalo, N. Y.	Richmond, Va.
126482		Ga. s.	Clara A. Marston	21	20	46.0	15.8	6.0	Mso.	1	1888	1888	Boothbay, Me.	Rockland, Me.
126050		Ga. s.	Clara A. Palmer	15	14	41.5	15.3	4.2	Ovs.	3	1872	1872	Glenwood, N. Y.	Bridgeport, Conn.
126776		Ga. s.	Clara E. Rich	5	5	25.6	9.0	5.2	Fsh.	2	1888	1888	Vinalhaven, Me.	Mt. Desert Ferry, Me.
126925		Ga. s.	Clara E. Shores	12	7	55.5	14.2	3.6	Ovs.	2	1892	1892	Orlando, Md.	Annapolis, Md.
125899		St. s.	Clara E. Uhler	43	21	65.2	17.3	7.3	Pas.	4	1881	1881	Philadelphia, Pa.	Boston, Mass.
127456		Ga. s.	Clara E. Walker	11	8	45.0	15.0	3.8	Ovs.	1	1900	1900	Orlando, Md.	Cape Charles, Va.
127028		Ga. s.	Clara M. Sprague	9	9	36.5	11.3	5.6	Fsh.	1	1894	1894	Brooksville, Me.	Portland, Me.
203347		Ga. s.	Clara Alma	0	6	28.0	10.6	3.3	Pas.	1	12	1900	Taunton, Mass.	Providence, R. I.
200186		Ga. s.	Clara	6	5	32.0	8.5	2.4	Fsh.	1	1903	1903	Douglas, Alaska.	Juneau, Alaska.
145404		St. s.	Claramont	25	12	45.5	15.4	5.9	Tow.	3	1885	1885	Brooklyn, N. Y.	New York, N. Y.
203912		St. s.	Claramont	1,138	774	189.0	38.0	19.0	Fer.	13	2,000	1907	Alameda, Cal.	San Francisco, Cal.
204731		St. s.	Claramont	747	418	188.4	38.4	12.6	Frt.	17	1907	1907	Aberdeen, Wash.	Do.
126808		Ga. s.	Clarence	18	13	62.0	17.0	3.5	Ovs.	4	1891	1891	St. Peters, Md.	Capo Charles, Va.
204822		Ga. p.	Clarence	14	14	78.7	10.8	2.4	Pas.	2	1907	1907	Grantsville, W. Va.	Wheeling, W. Va.
205430		St. s.	CLARENCE FIX	89	61	81.4	18.4	7.2	Pas.	3	120	1908	Buffalo, N. Y.	Buffalo, N. Y.
127300		St. s.	CLARENCE A. BLACK	4,521	3,474	413.4	50.2	24.5	Frt.	23	1,200	1898	Loraln, Ohio	Duluth, Minn.
96365		St. s.	Clarence B. Mitchell	47	32	77.3	14.5	8.1	Frt.	2	1887	1887	Boston, Mass.	Boston, Mass.
125376		St. s.	Clarlbel	23	11	55.6	13.6	6.3	Tow.	3	1875	1875	Belleville, N. J.	Richmond, Va.
126740		St. s.	Clarlbel	45	18	72.4	16.0	5.7	Pas.	8	1891	1891	Benton Harbor, Mich.	New Orleans, La.
209112		Ga. s.	Clarico	8	7	26.4	8.8	3.3	Pas.	1	12	1911	Jacksonville, Fla.	Jacksonville, Fla.
209846		Ga. p.	Clarion	9	7	45.0	10.0	2.5	Tow.	1	20	1895	Pittsburgh, Pa.	Wheeling, W. Va.
127662		Ga. s.	Clarise Hope	5	5	23.9	11.1	3.6	Fsh.	1	1903	1903	Monument Beach, Mass.	Hyannis, Mass.
206061		Ga. s.	Clark	10	7	43.5	11.1	2.6	Frt.	1	15	1909	North Galveston, Tex.	Galveston, Tex.
135650		St. s.	Clarksville	27	13	56.4	15.0	6.0	Tow.	3	1883	1883	Pettys Island, N. J.	Philadelphia, Pa.
204201		Ga. s.	Clason Point	13	11	46.4	13.2	3.8	Pas.	0	1903	1903	New York, N. Y.	New York, N. Y.
127712		Ga. s.	Clatawa	12	8	34.5	9.5	4.6	Fsh.	2	1902	1902	Daloni, Alaska.	Wrangell, Alaska.

1 Formerly st. s. Thomas Rath.

2 Formerly st. p. City of Detroit.

3 Formerly st. s. Edward K.

4 Formerly *st. p. Mink No. 2.

5 Formerly st. s. Petrolia.

6 Formerly st. s. Theresa.

7 Formerly st. y. Helen.

8 Formerly st. s. Eilen McAvoy.

MERCHANT STEAM VESSELS OF THE UNITED STATES—Continued.

Official No.	Signal letters.	Rig.	Name of vessel.	Gross tonnage.	Net tonnage.	Length.	Breadth.	Depth.	Service.	Crew.	Indicated horsepower.	When built.	Where built.	Home port (where permanent document issues).
204098		St. s.	Claude	47	32	77.4	17.8	6.9	Pas.	8	250	1907	Scranton, Miss.	Mobile, Ala.
210055		*(la. p.	Claude	14	14	50.2	11.9	3.0	Tow.	2	35	1912	Cincinnati, Ohio.	Cincinnati, Ohio.
127137		Ga. s.	Claude L.	12	11	45.0	15.4	4.5	Msc.	3		1896	Riverhead, N. Y.	New York, N. Y.
209425		Ga. s.	Claude S.	7	7	28.0	8.6	3.6	Pas.	1	15	1910	West De Pere, Wis.	Milwaukee, Wis.
125867		Ga. s.	Claudia	21	20	51.6	17.9	4.7	Frt.	2		1880	Charleston, S. C.	Charleston, S. C.
126771		Ga. s.	Claudia M.	6	5	29.0	12.4	3.8	Oys.	1		1881	Staten Island, N. Y.	Bridgeport, Conn.
127431	K. P. W. G.	St. s.	CLAUDINE	846	615	178.6	32.0	15.1	Pas.	57	1,000	1890	Glasgow, Scotland.	Honolulu, Hawaii.
127618		St. s.	Clay Foreman	35	16	62.7	15.2	6.4	Tow.	6	100	1902	Elizabeth City, N. C.	Elizabeth City, N. C.
126985		St. y.	Claymore	32	16	75.5	6.5	7.4	Yct.	5		1893	Nyack, N. Y.	New York, N. Y.
126442		St. s.	Clayt	10	9	40.5	10.8	4.2	Tow.	5		1887	Indian River, Mich.	Graud Haven, Mich.
204043		Ga. s.	Clayton	11	10	48.0	11.8	4.0	Pas.	2		1907	Crittendon, Va.	Norfolk, Va.
209245		Ga. s.	Clayton	9	6	34.2	8.2	2.6	Fsh.	1	12	1911	Stacy, N. C.	Beaufort, N. C.
209021		*(Ga. p.	Cleos	20	15	56.7	17.2	2.2	Fer.	1	6	1907	Nashville, Tenn.	Nashville, Tenn.
204929		Ga. s.	Cleo	19	9	53.6	9.6	3.0	Pas.	2	25	(†)	Indian River, Fla.	St. Augustine, Fla.
206582		Ga. s.	Cleo M.	18	15	45.0	10.7	4.0	Fsh.	3	40	1911	Traverse City, Mich.	Graud Haven, Mich.
126226		Ga. s.	Cleopatra	10	9	35.0	12.6	4.8	Msc.	1		1879	Salem, Mass.	New York, N. Y.
127766		Ga. p.	Cleopatra	10	8	44.3	12.9	2.2	Pas.	3		1903	Terminal Island, Cal.	Los Angeles, Cal.
205920		Ga. s.	Cleopatra	9	5	31.7	12.0	6.0	Fsh.	1	5		Friendship, Me.	Deer Isle, Me.
86556		*(St. p.	Clariond	87	87	124.0	23.2	3.9	Tow.	12		1901	Wabasha, Minn.	Louisville, Ky.
126806	K. L. G. W.	St. p.	Clerrant	298	203	164.9	25.6	10.6	Pas.	8	800	1892	Brooklyn, N. Y.	New York, N. Y.
206064		Ga. s.	Clermont	14	14	49.0	15.0	2.8	Pas.	3	16	1908	Indian Pass, Fla.	Apalachicola, Fla.
206719	L. B. G. F.	St. y.	Clermont	155	97	148.4	18.1	7.1	Yct.	4	40	1909	Port Richmond, N. Y.	New York, N. Y.
208651		*(St. p.	CLERMONT	1,864	1,174	271.5	39.2	11.5	Pas.	45	1,500	1911	Newburgh, N. Y.	Do.
209793		Ga. p.	Clermont	8	8	46.0	10.0	2.2	Tow.	2	12	1912	Chilo, Ohio	Cincinnati, Ohio.
94200		St. s.	Clifford	212	142	115.1	28.5	7.8	Frt.	6		1890	Rockyhill, Conn.	Hartford, Conn.
127471		Ga. s.	Clifford Perin	19	14	42.8	14.6	3.6	Frt.	1		1900	Beaufort, N. C.	Beaufort, N. C.
209448		Ga. s.	Clifford W.	6	6	26.6	8.2	3.0	Fsh.	2	4	1901	Manitowac, Wis.	Milwaukee, Wis.
206044		St. s.	CLIFFORD F. MOLL	5,141	3,894	444.0	56.2	29.0	Frt.	21	1,550	1909	Ecorse, Mich.	Buffalo, N. Y.
204126		Ga. s.	Cliticar	6	5	30.4	9.0	3.1	Pas.	2	16	1904	Clifton Terrace, Ill.	St. Louis, Mo.
126520		Ga. s.	Clifton	149	101	101.0	16.1	8.6	Pas.	6	300	1888	Chester, Pa.	New York, N. Y.
206244		Ga. s.	Clifton	14	10	48.5	13.5	4.0	Pas.	1	42	1909	Galveston, Tex.	Galveston, Tex.
207085		Ga. p.	Clifton	28	21	57.0	16.0	5.6	Fsh.	8	50	1910	Atlantic City, N. J.	Perth Amboy, N. J.
207310		*(Ga. p.	Clifton	14	14	49.8	12.9	3.0	Msc.	2	25	1910	Cincinnati, Ohio.	New Orleans, La.
33853		St. s.	Climax	119	77	80.0	27.4	8.0	Frt.	7	225	1872	Brooklyn, N. Y.	New York, N. Y.
126385		Ga. s.	Climax	12	10	58.2	9.4	3.7	Msc.	1		1896	Peekskill, N. Y.	Do.
127402		Ga. s.	Climax	10	8	38.0	12.1	3.7	Msc.	1		1900	Bridgeport, Conn.	Do.
207180		*(St. p.	Climax	56	55	95.0	19.6	4.3	Frt.	11	106	1910	Lockport, La.	New Orleans, La.
4570	J. C. M. V.	St. p.	Clinton	586	407	152.9	32.8	11.8	Frt.	6	300	1862	New York, N. Y.	New York, N. Y.
5456		St. p.	Clinton	1,187	717	220.0	34.5	18.2	Pas.	27	500	1863	Wilmington, Del.	Jacksonville, Fla.
126028		Ga. s.	Clinton	12	6	39.6	10.4	5.1	Tow.	2		1882	Glenwood, N. Y.	Cold Spring, N. Y.
127221		St. s.	Clinton	28	19	57.9	16.1	4.7	Wat.	2		1898	East Rockaway, N. Y.	New York, N. Y.
127238		St. s.	CLINTON	40	27	58.7	16.4	6.4	Tow.	4		1898	Newburgh, N. Y.	Albany, N. Y.
127245		St. s.	Clinton	124	62	96.0	24.6	6.2	Frt.	6	110	1898	Mount Clemens, Mich.	Sandusky, Ohio.
207239		St. s.	Clinton	7	7	35.4	10.6	2.9	Frt.	2	12	1910	Clinton, Tenn.	Chattanooga, Tenn.
127232		St. s.	CLIO	217	136	108.3	23.0	6.6	Pas.	10	165	1898	Philadelphia, Pa.	Baltimore, Md.
127297		*(St. p.	Clio	34	34	64.0	15.0	4.3	Pas.	5		1898	St. Michael, Alaska	St. Michael, Alaska.
201466		Ga. s.	Clio	12	10	36.0	10.4	3.8	Msc.	1		1904	Oyster Bay, N. Y.	Cold Spring, N. Y.
206660		St. s.	CLIO	199	135	109.0	23.0	6.6	Pas.	7	210	1909	Philadelphia, Pa.	Wilmington, Del.
203050	L. B. F. J.	Ga. y.	Clione	20	18	44.0	14.0	6.0	Yct.	1		1906	East Boothbay, Me.	Philadelphia, Pa.
126490		*(St. p.	Clipper	78	78	113.8	25.0	3.4	Tow.	7		1888	Haynes Landing, W. Va.	New Orleans, La.
127079		*(St. p.	Clipper	185	111	124.0	21.6	3.5	Tow.	13		1895	Pittsburgh, Pa.	Pittsburgh, Pa.
127331		*(St. p.	Clipper	32	12	52.0	11.0	2.4	Pas.	2		1899	Buffalo, Iowa	Rock Island, Ill.
206961		St. s.	Clipper	12	22	54.2	16.0	0.0	Frt.	4	85	1910	Milford, Del.	Camden, N. J.
209244		Ga. s.	Clive	10	9	38.4	9.0	6.0	Frt.	1	12	1911	Greenwich, Conn.	Bridgeport, Conn.
106775		St. s.	Clivedon	150	102	123.5	26.0	6.8	Pas.	12		1890	Mathews Bluff, S. C.	Beaufort, S. C.
127148		Ga. y.	Cloella	26	18	60.2	11.5	5.5	Yct.	3		1896	Boston, Mass.	Washington, D. C.
208892		*(St. p.	Clois	5	5	32.9	8.0	2.1	Pas.	1	12	1911	Guild, Tenn.	Chattanooga, Tenn.
157623		St. y.	CLOVER	27	18	75.7	10.7	5.3	Yct.	3		1901	Bristol, R. I.	Cape Vincent, N. Y.
201570		Ga. s.	Clover	16	14	36.0	11.0	5.3	Msc.	2		1904	New York, N. Y.	Jacksonville, Fla.
125086		*(St. p.	Clyde	121	121	125.0	19.0	4.0	Frt.	18	492	1870	Dubuque, Iowa.	St. Paul, Minn.
125946		St. s.	Clyde	1,306	1,158	256.0	36.6	19.3	Frt.	16	600	1881	West Bay City, Mich.	Niagara Falls, N. Y.
125961		St. s.	Clyde	6	5	24.6	10.0	4.0	Pas.	2		1880	Haverhill, Mass.	Newburyport, Mass.
127049		*(St. p.	Clyde	388	335	175.0	33.0	6.2	Pas.	38	374	1894	Jeffersonville, Ind.	Paducah, Ky.
200213		*(St. p.	Clyde	157	99	135.0	24.0	5.0	Tow.	13		1903	Brownsville, Pa.	Pittsburgh, Pa.
201527		*(Ga. p.	Clyde	11	11	46.0	12.0	3.1	Pas.	0		1905	Hales Point, Tenn.	Memphis, Tenn.
202073		Ga. s.	Clyde	7	6	36.7	9.3	2.8	Fer.	1	30	1905	Fairhaven, Cal.	Eureka, Cal.
205549		*(St. p.	Clyde	72	72	95.1	19.6	4.5	Frt.	6		1908	Lumber City, Ga.	Brunswick, Ga.
209603		Ga. s.	Clyde	14	10	38.4	12.9	3.8	Frt.	2	30	1911	Camden, N. J.	Key West, Fla.
206276		*(Ga. p.	Clyde Estelle	15	15	51.0	20.3	3.5	Fer.	1	25	1909	Augusta, Ky.	Cincinnati, Ohio.
208340		*(St. p.	Clyde S.	107	107	97.7	26.0	5.1	Frt.	11		1911	Dublin, Ga.	Brunswick, Ga.
201393		Ga. s.	Clyto	9	9	31.4	14.1	3.8	Msc.	1		1904	Onset, Mass.	New Bedford, Mass.
5330		*(St. p.	Coal City	361	361	170.0	32.4	4.9	Tow.	35		1864	Brownsville, Pa.	Pittsburgh, Pa.
207665	L. B. N. W.	St. s.	COALINGA	875	563	193.0	38.0	13.1	Frt.	10	400	1910	Oakland, Cal.	San Francisco, Cal.
127454	K. Q. G. B.	St. s.	COAMO	4,384	2,815	377.2	46.1	21.9	Pas.	92	3,500	1891	Glasgow, Scotland	New York, N. Y.

1 Formerly Hawaiian st. s. Claudine.

2 Formerly *st. p. Gazelle.

3 Formerly (a) st. y. Clermont.

4 Formerly (b) st. p. Charnary.

5 Formerly U. S. S. Commodore Morris.

6 Formerly (a) st. p. Alpha.

7 Formerly (b) st. s. Clayton.

8 Formerly st. y. Dawn.

9 Formerly (a) British st. s. Californian.

10 Formerly (b) st. s. Californian.

† Rebuilt, 1907.

MERCHANT STEAM VESSELS OF THE UNITED STATES—Continued.

Official No.	Signal letters.	Rig.	Name of vessel.	Gross tonnage.	Net tonnage.	Length.	Breadth.	Depth.	Service.	Crew.	Indicated horsepower.	When built.	Where built.	Home port (where permanent document issues).
						<i>Feet.</i>	<i>Feet.</i>	<i>Feet.</i>						
206399		Ga. s.	Coast.....	13	11	45.2	11.5	4.8	Pas.	1	30	1908	Empire City, Oreg.....	Coos Bay, Oreg.
208413		Ga. s.	Coast.....	29	20	58.2	14.7	5.4	Fsh.	2	65	1911	Anacortes, Wash.....	Pt. Townsend, Wash.
127377		Ga. s.	Coast Club.....	11	6	34.9	10.1	4.1	Frt.	1	1902	Millbridge, Me.....	Machias, Me.
162610		St. s.	Coaster.....	579	353	175.2	38.0	12.3	Frt.	18	1905	Aberdeen, Wash.....	San Francisco, Cal.
205602		Ga. s.	Coaster.....	14	10	44.0	12.8	4.5	Fsh.	1	30	1908	Seattle, Wash.....	Seattle, Wash.
207946		Ga. s.	Coaster.....	14	10	50.5	13.8	5.0	Frt.	1	60	1910	Marshfield, Oreg.....	Coos Bay, Oreg.
127415	K. P. S. H.	St. s.	Coastwise.....	268	182	109.3	24.5	15.0	Tow.	14	600	1900	Perth Amby, N. J.....	Perth Amby, N. J.
207187	L. B. J. H.	St. s.	COASTWISE.....	4,015	2,444	359.0	49.2	25.9	Frt.	32	1,700	1910	Camden, N. J.....	Boston, Mass.
127248		Ga. y.	Cocakwee.....	16	11	43.5	12.0	4.4	Yct.	2	1898	Boston, Mass.....	Do.
127767		Ga. s.	Cocoon.....	13	11	51.0	10.8	4.5	Msc.	2	1903	New York, N. Y.....	New York, N. Y.
208911	L. B. Q. S.	Ga. y.	Cocopomelo.....	79	71	69.8	18.5	5.2	Yct.	4	50	1910	Camden, N. J.....	Key West, Fla.
126886		St. s.	Cobonus.....	2,165	1,802	275.5	40.1	26.0	Frt.	21	1,170	1892	Buffalo, N. Y.....	Buffalo, N. Y.
125135		St. s.	Coe F. Young.....	65	33	74.3	19.0	8.6	Tow.	7	1872	Sleightsburg, N. Y.....	Albany, N. Y.
127368		St. s.	Cohaimet.....	69	34	71.2	20.0	7.0	Tow.	3	1900	Bath, Me.....	Fall River, Mass.
200466		Ga. s.	Coho.....	19	13	44.6	12.6	4.9	Fsh.	1	27	1911	Seattle, Wash.....	Seattle, Wash.
207710		Ga. s.	Cohoe.....	8	5	33.4	9.6	4.3	Fsh.	1	16	1910	Do.
207117		Ga. s.	Colla.....	6	6	29.0	8.0	3.6	Fsh.	2	9	1902	Manitowoc, Wis.....	Milwaukee Wis.
205998		Ga. s.	Colade H.....	13	9	37.3	8.7	4.0	Pas.	1	20	1909	Manchester, Wash.....	Pt. Townsend, Wash.
203173		Ga. p.	Coldfoot.....	12	7	54.3	11.0	2.2	Frt.	1	1906	Ballard, Wash.....	Seattle, Wash.
81445		St. s.	Coleraine.....	99	49	75.5	21.9	9.6	Tow.	6	1893	Wilmington, Del.....	New York, N. Y.
208794		Ga. s.	Collma.....	13	9	40.0	9.2	3.6	Pas.	1	30	1911	Silverdale, Wash.....	Pt. Townsend, Wash.
208709		Ga. s.	Collingwood.....	14	12	41.5	14.0	4.0	Fsh.	6	18	1911	Camden, N. J.....	Camden, N. J.
126448		St. s.	COLLIS.....	205	102	110.0	23.0	13.0	Tow.	7	600	1889	San Francisco, Cal.....	San Francisco, Cal.
209225		St. s.	Collis.....	20	7	46.0	12.0	4.6	Fsh.	2	50	1899	Unalak, Alaska.
92936	K. P. B. W.	St. s.	COLON.....	5,667	4,193	360.0	50.0	19.9	Pas.	110	5,000	1899	Philadelphia, Pa.....	New York, N. Y.
208622		Ga. s.	Colon.....	10	7	39.3	11.0	4.7	Tow.	1	30	1912	Oakland, Cal.....	San Francisco, Cal.
127553		St. s.	COLONEL.....	3,879	3,044	356.0	50.0	28.0	Frt.	14	1,000	1901	Wyandotte, Mich.....	Detroit, Mich.
127726		Ga. s.	Colonel.....	7	7	35.0	8.2	3.3	Fsh.	1	10	1903	Atlantic City, N. J.....	Somers Point, N. J.
203427	K. V. N. H.	Ga. y.	Colonel.....	37	31	58.4	13.2	5.5	Yct.	2	1906	New York, N. Y.....	Jacksonville, Fla.
126873		Ga. p.	Col. De Hart.....	11	11	38.0	10.0	1.8	Pas.	1	1907	La Fayette, Ind.....	Evansville, Ind.
126801		St. p.	Col. Ledyard.....	203	101	94.9	46.3	8.9	Fer.	7	350	1891	Noank, Conn.....	New London, Conn.
202019		Ga. s.	Col. Woodward.....	14	11	49.0	12.3	3.8	Pas.	1	40	1905	Sandusky, Ohio.....	Sandusky, Ohio.
127743	K. S. J. N.	St. s.	COL. F. L. DRAKE.....	4,205	3,307	360.0	50.0	21.5	Frt.	29	5,000	1903	Philadelphia, Pa.....	San Francisco, Cal.
200185		St. s.	COL. JAMES M. SCHOON.....	8,603	6,650	690.0	64.2	34.2	Frt.	24	2,500	1911	Ecorse, Mich.....	Detroit, Mich.
			MAKER.											
126683		St. s.	COL. JOHN F. GAYNOR.....	153	76	91.5	21.0	10.4	Tow.	12	500	1893	Philadelphia, Pa.....	New York, N. Y.
145951		Ga. s.	Col. Thomas F. Austin.....	83	53	78.0	22.8	8.0	Frt.	19	1902	Grenwich, N. J.....	Philadelphia, Pa.
107474	K. P. H. F.	St. y.	COLONIA.....	259	151	163.7	22.3	10.9	Yct.	12	3,000	1899	Chester, Pa.....	Detroit, Mich.
127700		St. s.	Colonia.....	200	136	103.5	28.2	10.4	Lgt.	10	350	1902	Brooklyn, N. Y.....	New York, N. Y.
126012		St. s.	Colonial.....	1,713	1,323	244.5	36.3	22.9	Frt.	15	725	1882	Cleveland, Ohio.....	New York, N. Y.
127089		St. s.	Colonial.....	110	80	91.2	17.4	5.7	Pas.	3	125	1895	Baldwinsville, N. Y.....	Cleveland, Ohio.
201980		Ga. s.	Colonial.....	6	5	29.6	8.3	4.0	Fer.	3	10	1905	Gloucester, Mass.....	Gloucester, Mass.
205611		St. s.	Colonial.....	22	18	65.7	11.3	3.6	Pas.	5	20	1899	Indian River, Mich.....	Pittsburgh, Pa.
106826		St. s.	Colorado.....	45	22	70.6	15.0	6.2	Tow.	5	1891	St. Louis, Mo.....	St. Louis, Mo.
125734	J. T. K. C.	St. s.	Colorado.....	2,764	2,022	306.0	36.9	21.6	Pas.	42	1,600	1879	Chester, Pa.....	New York, N. Y.
126284		St. p.	Colorado.....	833	541	171.0	36.7	13.4	Fer.	6	600	1885	Wilmington, Del.....	Do.
5497		St. p.	Columbia.....	586	416	154.0	31.7	12.3	Fer.	6	325	1867	Brooklyn, N. Y.....	Do.
9771		St. s.	Columbia.....	23	15	50.5	13.6	5.9	Pas.	6	1871	Philadelphia, Pa.....	Baltimore, Md.
116241		St. s.	COLUMBIA.....	255	143	133.6	30.0	8.6	Pas.	7	350	1885	Wyandotte, Mich.....	Duluth, Minn.
125144		St. s.	Columbia.....	62	31	74.0	17.1	9.9	Tow.	4	1888	Buffalo, N. Y.....	Buffalo, N. Y.
125507		St. p.	Columbia.....	96	48	87.0	20.0	9.0	Tow.	6	1872	Brooklyn, N. Y.....	Philadelphia, Pa.
125592	J. S. K. G.	St. p.	Columbia.....	663	535	220.0	34.0	7.2	Pas.	20	400	1876	Wilmington, Del.....	Do.
125614		St. p.	Columbia.....	1,468	1,098	260.6	39.0	12.0	Pas.	28	1,200	1877	Greenpoint, N. Y.....	Camden, N. J.
125895		Ga. s.	Columbia.....	388	284	141.0	30.0	7.7	Fer.	6	437	1877	Wilmington, Del.....	Do.
125917		Ga. s.	Columbia.....	11	10	35.5	14.4	3.4	Pas.	1	1881	Patchogue, N. Y.....	New York, N. Y.
126445		St. s.	Columbia.....	1,373	1,053	235.4	35.6	18.9	Frt.	15	450	1881	Cleveland, Ohio.....	Niagara Falls, N. Y.
126578		Ga. s.	Columbia.....	8	7	28.3	12.4	4.0	Fsh.	1	1877	Edgartown, Mass.....	Edgartown, Mass.
126606		St. s.	Columbia.....	130	104	92.7	17.4	9.2	Cnl.	4	1889	Lockport, N. Y.....	Buffalo, N. Y.
126823		Ga. s.	Columbia.....	15	14	49.9	15.6	2.9	Frt.	2	1890	New Gretna, N. J.....	Camden, N. J.
126841		St. s.	Columbia.....	132	70	102.0	24.3	11.3	Tow.	5	250	1891	North Bend, Oreg.....	San Francisco, Cal.
126870		St. s.	Columbia.....	95	65	101.2	20.4	7.0	Pas.	4	300	1892	Grand Haven, Mich.....	Marquette, Mich.
126882		St. p.	Columbia.....	260	200	170.0	35.0	6.0	Fer.	7	550	1892	Jeffersonville, Ind.....	Louisville, Ky.
126870		Ga. s.	Columbia.....	12	8	39.0	13.6	4.0	Tow.	1	1892	Bay Center, Wash.....	Pt. Townsend, Wash.
126882		St. s.	Columbia.....	83	41	81.0	17.2	7.6	Fsh.	4	1892	Grand Haven, Mich.....	Marquette, Mich.
126903		St. s.	Columbia.....	19	9	56.5	13.3	4.4	Fer.	2	1892	Middletown, Conn.....	Gloucester, Mass.
127027		Ga. s.	Columbia.....	5	5	23.6	11.2	3.8	Fsh.	1	1893	Harwich Port, Mass.....	Chatham, Mass.
127069		St. p.	Columbia.....	810	660	156.0	36.6	13.3	Fer.	6	500	1895	Chester, Pa.....	New York, N. Y.
127116		St. p.	COLUMBIA.....	84	57	77.0	18.0	9.0	Tow.	4	1896	Philadelphia, Pa.....	Philadelphia, Pa.
127192		St. p.	Columbia.....	222	222	166.5	33.6	5.0	Pas.	22	423	1897	Clinton, Iowa.....	Peoria, Ill.
127243		St. p.	Columbia.....	73	73	80.5	18.8	3.8	Tow.	12	1898	Osage City, Mo.....	St. Louis, Mo.
127320		St. s.	Columbia.....	9	5	25.8	10.6	2.7	Frt.	2	1894	Fairhaven, Wash.....	Pt. Townsend, Wash.
127361	K. P. H. Q.	Ga. y.	COLUMBIA.....	682	349	179.4	33.6	20.1	Yct.	32	1,200	1899	Elizabeth, N. J.....	New York, N. Y.
127392		Ga. s.	Columbia.....	11	10	32.8	12.6	5.3	Fsh.	3	14	1899	Bristol, Mass.....	Gloucester, Mass.

¹ Formerly ga. y. ^a Castle Island.

² Gloria.

³ Formerly st. s. Wallace B. Flint.

⁴ Formerly st. s. Mexico.

⁵ Formerly ga. y. Harmar.

⁶ Formerly st. y. Alberta.

⁷ Formerly st. s. ^a Archie Parker.

⁸ Formerly st. s. ^b Ella St. Clair.

⁹ Formerly st. s. Mascotte.

¹⁰ Formerly st. s. ^a S. W. Gee.

¹¹ Yale.

¹² Sold allen, Mar. 2, 1912.

MERCHANT STEAM VESSELS OF THE UNITED STATES—Continued.

Official No.	Signal letters.	Rig.	Name of vessel.	Gross tonnage.	Net tonnage.	Length.	Breadth.	Depth.	Service.	Crew.	Indicated horsepower.	When built.	Where built.	Home port (where permanent document issues).
						Feet.	Feet.	Feet.						
127410		Ga. s.	Columbia	12	10	41.5	16.0	4.0	Msc.	1		1900	Patchogue, N. Y.	Patchogue, N. Y.
127422		St. s.	COLUMBIA	114	77	84.0	20.3	11.5	Tow.	3	810	1900	Ferrysburg, Mich.	Detroit, Mich.
127427		Ga. s.	Columbia	6	5	29.1	10.2	5.3	Fsh.	1		1900	Bristol, Me.	S. W. Harbor, Me.
127436		*St. p.	Columbia	82	82	117.3	24.0	4.6	Pas.	12		1900	Stillwater, Minn.	St. Augustine, Fla.
127463		Ga. s.	Columbia	5	5	24.6	9.7	5.1	Fsh.	1		1900	Friendship, Me.	Waldoboro, Me.
127599		Ga. s.	Columbia	9	8	41.6	10.0	2.8	Msc.	2		1901	Daytona, Fla.	St. Augustine, Fla.
127665		Ga. p.	Columbia	9	8	42.4	13.0	3.0	Oys.	1		1902	Amityville, N. Y.	Patchogue, N. Y.
127665		St. s.	COLUMBIA	968	549	200.0	45.0	18.0	Pas.	20	2,000	1902	Wyandotte, Mich.	Detroit, Mich.
136685		St. s.	Columbia	106	72	90.0	20.5	10.6	Tow.	12		1898	Madison, Md.	Norfolk, Va.
201359	K. T. H. W.	St. s.	COLUMBIA	212	144	101.5	23.0	12.5	Tow.	10	500	1904	Camden, N. J.	Baltimore, Md.
202431		*St. p.	Columbia	341	215	131.2	25.4	5.0	Pas.	19	350	1905	Wenatchee, Wash.	Pt. Townsend, Wash.
202757		Ga. s.	Columbia	14	10	45.0	11.6	3.5	Pas.	1	25	1905	Astoria, Ore.	Astoria, Ore.
203037		Ga. s.	Columbia	78	65	70.5	22.5	6.4	Oys.	3		1906	Tottenville, N. Y.	Bridgeport, Conn.
203213		*Ga. p.	Columbia	11	9	46.3	10.1	3.0	Pas.	1	20	1906	Quincy, Ill.	Burlington, Iowa.
203239		Ga. s.	Columbia	21	21	53.5	17.8	3.6	Fsh.	13		1906	Smyrna, N. C.	Beaufort, N. C.
203972	K. W. B. D.	St. s.	COLUMBIA	2,582	1,673	269.0	46.0	14.8	Pas.	46	3,000	1907	Camden, N. J.	Baltimore, Md.
204065		Ga. s.	Columbia	12	11	47.0	11.0	3.3	F. t.	2		1901	Port Washington, N. Y.	Norfolk, Va.
204396		St. s.	Columbia	114	90	106.0	18.5	4.6	Pas.	4	100	1907	Portland, Ore.	Pt. Townsend, Wash.
204678		*St. p.	Columbia	69	41	60.8	18.9	4.0	Tow.	3	75	1907	Northport, Wash.	Do.
204897		Ga. s.	Columbia	7	6	44.2	7.9	3.9	Pas.	2	60	1906	St. Louis, Mo.	St. Louis, Mo.
205470		Ga. s.	Columbia	10	9	39.4	9.0	2.8	Frt.	1	10	1905	Nesco, N. J.	Tuckerton, N. J.
205589		Ga. s.	Columbia	6	6	26.4	8.3	0.6	Pas.	1	8	1908	Columbia, N. C.	Elizabeth City, N. C.
206836		Ga. s.	Columbia	8	5	37.2	8.8	4.4	Frt.	1	25	1900	Alameda, Cal.	San Francisco, Cal.
206955		Ga. s.	Columbia	12	10	48.2	12.5	4.4	Pas.	1		1909	Chicago, Ill.	Chicago, Ill.
206977		Ga. s.	Columbia	14	13	64.3	15.0	3.7	Frt.	2	25	1909	Port Royal, S. C.	Beaufort, S. C.
206984		Ga. s.	Columbia	13	8	40.0	10.0	3.6	Tow.	0	28	1909	South Bend, Wash.	Pt. Townsend, Wash.
207560		Ga. s.	Columbia	19	13	41.0	12.6	5.0	Fsh.	6	25	1910	Port Orchard, Wash.	Do.
204601	K. W. H. V.	St. s.	COLUMBIAN	8,579	5,598	472.3	57.2	32.3	Pas.	43	4,000	1907	San Francisco, Cal.	New York, N. Y.
201324		*Ga. p.	Columbus	6	6	35.0	8.0	3.0	Msc.	1	12	1904	Johnsonville, Tenn.	Chatanooga, Tenn.
202116		Ga. s.	Columbus	23	18	59.9	8.8	4.2	Pas.	6	40	1905	Sandusky, Ohio	Sandusky, Ohio
206605		*Ga. p.	Columbus	9	7	48.0	11.9	2.1	Tow.	1	10	1909	Napoleonville, La.	Brashear, La.
208592		Ga. s.	Columbus	9	6	29.5	10.3	3.9	Fsh.	2	16	1911	Terminal Island, Cal.	Los Angeles, Cal.
209994		Ga. s.	Columbus	38	26	57.1	15.8	6.7	Fsh.	7	50	1912	Tacoma, Wash.	Tacoma, Wash.
202273		Ga. y.	Columbus Y. C.	63	52	66.4	13.8	6.1	Yct.	1	60	1905	Sandusky, Ohio	Duluth, Minn.
209203		St. p.	Coltsa	795	737	177.5	41.9	0.3	Frt.	19	275	1911	San Francisco, Cal.	San Francisco, Cal.
127307		St. s.	Colwell	20	11	57.0	13.0	3.5	Frt.	2		1897	Hwaco, Wash.	Astoria, Ore.
126316	K. D. F. G.	St. s.	Comal	2,994	2,251	320.0	42.8	21.5	Pas.	48	1,900	1897	Hwaco, Wash.	Astoria, Ore.
127111	K. M. L. R.	St. s.	COMANCHE	3,856	2,477	348.5	46.0	18.9	Pas.	82	3,528	1895	Chester, Pa.	New York, N. Y.
127662		Ga. y.	Comanche	36	30	58.8	16.0	8.1	Yct.	4		1902	Philadelphia, Pa.	Do.
201262		Ga. s.	Comanche	14	11	58.0	14.6	4.0	Pas.	4	50	1904	Boston, Mass.	Boston, Mass.
207715		St. s.	Comanche	78	54	66.4	17.2	5.0	Pas.	4		1895	Atlantic City, N. J.	Somers Point, N. J.
126060		Ga. s.	Combination	14	13	35.0	14.3	3.9	Pas.	1		1895	Baldwinsville, N. Y.	Georgetown, S. C.
205026		St. s.	Comc On	8	8	40.5	6.5	3.2	Pas.	1		1890	Port Washington, N. Y.	New York, N. Y.
127536		Ga. s.	Comet	23	3	51.0	12.7	5.2	Pas.	1		1906	Troy, Ind.	Evansville, Ind.
127184		Ga. s.	Comet	13	9	44.4	11.7	4.4	Frt.	1		1874	Appomang, R. I.	Camden, N. J.
127338		Ga. y.	Comet	21	13	63.0	11.1	6.0	Yct.	1		1895	Astoria, Ore.	Astoria, Ore.
127361		St. s.	Comet	18	13	50.0	12.4	4.2	Fsh.	6		1899	Bridgeport, Conn.	New York, N. Y.
127563		St. s.	Comet	77	47	74.6	22.0	6.1	Pas.	4		1899	Buffalo, N. Y.	Sandusky, Ohio.
127753		Ga. s.	Comet	9	6	34.5	8.2	3.6	Pas.	0		1901	Portland, Me.	Portland, Me.
201050		Ga. s.	Comet	9	6	38.6	11.0	4.0	Pas.	1	50	1903	Marshfield, Ore.	Coos Bay, Ore.
202599		Ga. s.	Comet	42	37	64.2	16.3	6.1	Msc.	2		1904	San Francisco, Cal.	San Francisco, Cal.
206980		Ga. s.	Comet	8	7	31.6	8.6	3.0	Fsh.	4	37	1905	Greenport, N. Y.	Patchogue, N. Y.
207529		Ga. s.	Comet	100	68	94.0	19.5	9.6	Fsh.	18	125	1909	Milwaukee, Wis.	Milwaukee, Wis.
207584		Ga. s.	Comet	10	9	35.6	12.3	3.5	Pas.	1		1910	Seattle, Wash.	Seattle, Wash.
207899		*Ga. p.	Comet	12	12	59.0	11.8	2.1	Tow.	2	20	1910	Woodhaven, N. Y.	New York, N. Y.
207726		Ga. s.	Comet	11	10	28.0	9.8	4.2	Pas.	1	35	1910	Hanging Rock, Ohio	Cincinnati, Ohio.
207822		Ga. s.	Comet	7	5	30.8	8.6	4.8	Frt.	1	16	1910	Santa Barbara, Cal.	Los Angeles, Cal.
207853		Ga. s.	Comet	7	7	36.0	11.0	3.2	Fsh.	5	10	1910	Atlantic City, N. J.	Somers Point, N. J.
207924		Ga. s.	Comet	6	5	32.8	8.3	2.6	Pas.	1	12	1910	Morehead City, N. C.	Beaufort, N. C.
207972		*St. p.	Comet	42	42	100.0	20.3	3.4	Frt.	5	300	1910	Grand Lake, La.	Brashear, La.
208083		St. s.	COMET	104	70	72.3	20.0	9.6	Tow.	8	350	1910	Paducah, Ky.	Paducah, Ky.
208337		Ga. s.	Comet	12	9	32.6	9.6	3.6	Fsh.	2	18	1910	Baltimore, Md.	Hartford, Conn.
208305		Ga. s.	Comet, Jr.	20	18	39.7	14.4	5.2	Pas.	2		1910	Chicago, Ill.	Chicago, Ill.
204985		Ga. y.	Comfort	116	78	103.0	21.6	7.0	Yct.	4	35	1908	Brooklyn, N. Y.	New York, N. Y.
205342		Ga. s.	Comfort	9	9	40.0	7.0	3.5	Pas.	1	8	1908	Newbern, N. C.	Newbern, N. C.
205749		Ga. y.	Comfort	48	43	65.6	14.8	8.8	Yct.	5	50	1904	Savanna, Ill.	Galena, Ill.
206914		Ga. s.	Comfort	12	8	38.2	9.0	4.2	Pas.	1	10	1899	Morris Heights, N. J.	San Diego, Cal.
206192		Ga. y.	Comfort II	29	24	58.0	13.0	4.8	Yct.	3	64	1905	Essington, Pa.	Memphis, Tenn.
126695		Ga. s.	Comique	13	12	38.3	12.9	5.5	Msc.	1		1909	New York, N. Y.	New York, N. Y.
116671		St. s.	Commander	160	90	103.8	24.8	8.9	Pas.	9	150	1890	Boothbay, Me.	Rockland, Me.
126962		St. s.	Commander	99	49	76.3	21.7	9.6	Pas.	5		1895	South Portland, Me.	New York, N. Y.
127286		Ga. s.	Commander	47	40	68.0	16.4	5.8	Oys.	3		1893	Wilmington, Del.	Do.
203732		Ga. s.	Commander	11	8	40.5	12.9	5.5	Fsh.	4	8	1898	Baltimore, Md.	Do.
67510		St. s.	Commander Chapin	430	389	144.0	32.0	8.0	Frt.	0		1870	Friendship, Me.	Somers Point, N. J.
125646		St. s.	Commerce	112	98	99.0	19.0	6.0	Drq.	4	148	1878	Brooklyn, N. Y.	New York, N. Y.
													Milwaukee, Wis.	Toledo, Ohio.

1 Formerly st. s. E. J. Codd.

1 Formerly st. s. Sabascodegan.

1 Formerly barge Sarah Smith.

MERCHANT STEAM VESSELS OF THE UNITED STATES—Continued.

Official No.	Signal letter.	Rlg.	Name of vessel.	Gross tonnage.	Net tonnage.	Length.	Breadth.	Depth.	Service.	Crew.	Indicated horsepower.	When built.	Where built.	Home port (where permanent document issues).
						Feet.	Feet.	Feet.						
127570		St. s.	Commerce	127	85	85.1	26.8	8.0	Lgt.	6	200	1901	Athens, N. Y.	New York, N. Y.
209307		St. s.	COMMERCE	280	190	114.6	33.0	13.0	Frt.	3	125	1911	Manitowoc, Wis.	Chicago, Ill.
210227		*St. p.	Commerce	32	24	75.0	15.9	3.6	Tow.	6	60	1912	Mount Carmel, Ill.	Evansville, Ind.
207346	L. B. K. J.	St. s.	COMMISSIONER	403	274	122.3	35.4	12.6	Frt.	12	760	1910	Port Richmond, N. Y.	New York, N. Y.
76220		Ga. s.	Commodore	5	5	28.3	12.6	3.1	Pas.	0	10	1881	Providence, R. I.	Providence, R. I.
125145		Ga. s.	Commodore	25	22	58.0	18.4	5.0	Oya.	3		1873	Ialip, N. Y.	New York, N. Y.
125452		St. s.	Commodore	2,082	1,927	265.4	42.2	15.4	Frt.	20	700	1875	Cleveland, Ohio.	Chicago, Ill.
126412		St. s.	Commodore	125	79	96.0	30.8	8.5	Frt.	5	60	1887	Wilmington, Del.	New York, N. Y.
127353		St. p.	Commodore	32	32	70.0	18.0	3.0	Frt.	2		1898	Lake City, Minn.	St. Paul, Minn.
127370		Ga. s.	Commodore	27	27	61.5	18.4	4.4	Frt.	1		1899	Beaufort, N. C.	Norfolk, Va.
127414		Ga. s.	Commodore	44	33	70.0	21.5	5.6	Oya.	3		1900	San Francisco, Cal.	San Francisco, Cal.
127653		Ga. s.	Commodore	13	10	45.0	12.6	3.0	Pas.	1		1902	Atlantic City, N. J.	Somers Point, N. J.
202060		St. s.	Commodore	145	98	93.7	23.1	7.6	Pas.	6		1905	Kingston, N. Y.	Albany, N. Y.
205678		Ga. s.	Commodore	14	13	44.9	9.7	8.0	Mso.	1	50	1908	Orange, Tex.	Port Arthur, Tex.
208445		Ga. s.	Commodore	23	19	51.0	16.9	4.8	Pas.	2	60	1911	Patchogue, N. Y.	Patchogue, N. Y.
209357		Ga. s.	Commodore	12	8	34.5	11.2	4.3	Fsh.	1	10	1912	Seattle, Wash.	Pt. Townsend, Wash.
127521		St. s.	Commodore Bartlett	58	39	77.8	15.2	5.5	Pas.	12		1901	Croton, N. Y.	Baltimore, Md.
205269		St. s.	Commodore Perry	34	26	62.0	15.7	6.7	Fsh.	3	80	1908	Erie, Pa.	Erie, Pa.
205149	K. W. P. J.	St. p.	COMMONWEALTH	5,980	2,500	437.9	55.0	19.3	Pas.	250	5,000	1906	Philadelphia, Pa.	Fall River, Mass.
80410		Ga. s.	Commonwealth	88	60	92.0	22.5	9.1	Fsh.	14	100	1910	Tacoma, Wash.	Tacoma, Wash.
207028		St. s.	Comunipaw	93	54	98.8	20.8	7.9	Tow.	5	242	1872	Keyport, N. J.	New York, N. Y.
206390	L. B. D. Q.	St. y.	Companion	129	88	88.7	14.9	7.6	Yct.	3	150	1909	Wilmington, Cal.	Los Angeles, Cal.
202645		Ga. s.	Companion	14	10	45.3	12.4	4.4	Frt.	1		1905	Astoria, Ore.	Pt. Townsend, Wash.
206499		St. y.	Companion	25	21	53.6	11.2	4.3	Yct.	1	60	1909	Sandusky, Ohio.	Sandusky, Ohio.
207887		Ga. s.	Companion	13	9	35.0	11.8	3.5	Fsh.	5	12	1910	Port Madison, Wash.	Pt. Townsend, Wash.
203647	K. V. R. H.	St. s.	Comport	180	122	96.4	30.4	9.7	Frt.	7	240	1906	Totenville, N. Y.	New York, N. Y.
126536		St. s.	Compton	213	144	123.4	24.0	8.0	Frt.	17		1889	Wilmington, Del.	Wilmington, N. C.
127407	K. F. S. B.	St. s.	Comus	4,828	3,000	301.6	48.3	15.8	Pas.	66	3,900	1900	Newport News, Va.	New York, N. Y.
126369		St. p.	Conanicut	353	241	125.5	28.0	10.0	Fer.	8	225	1886	Wilmington, Del.	Newport, R. I.
126710	K. J. H. D.	St. s.	CONCHO	3,724	2,440	329.5	47.0	21.2	Pas.	49	2,600	1891	Chester, Pa.	New York, N. Y.
127289	K. W. V. S.	St. s.	CONCORD	353	186	128.0	26.3	15.0	Tow.	13		1898	Philadelphia, Pa.	Fall River, Mass.
127697	K. S. C. D.	St. s.	CONCORD	248	149	123.0	26.5	9.8	Frt.	13	160	1902	Boston, Mass.	Boston, Mass.
130526	K. J. C. V.	St. s.	Concord	1,248	697	248.0	46.0	15.5	Pas.	47	1,700	1891	Wilmington, Del.	New York, N. Y.
207204		Ga. s.	Concord	13	9	36.3	11.3	4.6	Fsh.	1	25	1910	Seattle, Wash.	Pt. Townsend, Wash.
203744		*St. p.	Concordia	156	156	152.0	36.6	6.0	Pas.	34	250	1906	Jeffersonville, Ind.	Natchez, Miss.
204567		Ga. s.	Concordia	11	7	45.0	7.0	2.6	Pas.	1		1907	Decatur, Wash.	Pt. Townsend, Wash.
205079		Ga. s.	Concrete	11	11	32.4	7.6	7.4	Pas.	0	20	1908	Memphis, Tenn.	Memphis, Tenn.
127381		*St. p.	Condor	177	177	130.0	30.0	5.0	Tow.	12	574	1899	Paducah, Ky.	Cincinnati, Ohio.
136374	K. L. R. J.	St. y.	Condor	197	134	149.1	20.1	9.7	Yct.	15	850	1893	Nyack, N. Y.	New York, N. Y.
204621		Ga. s.	Condor	42	28	56.0	19.4	7.0	Frt.	2		1906	Astoria, Ore.	Yaquina, Ore.
203196	K. V. L. T.	Ga. y.	Cone	183	166	117.0	27.0	12.8	Yct.	15		1906	Noank, Conn.	Boston, Mass.
206558		St. s.	CONEMAUGH	3,898	2,967	350.0	46.0	31.0	Frt.	27	1,700	1909	Wyandotte, Mich.	Erie, Pa.
125669		St. s.	Conestoga	1,726	1,562	252.8	36.0	16.2	Frt.	16	473	1878	Cleveland, Ohio.	Milwaukee, Wis.
200624	K. S. V. L.	St. s.	CONESTOGA	617	420	158.0	29.1	17.0	Tow.	19	1,000	1904	Sparrow Point, Md.	Philadelphia, Pa.
91106		St. s.	Coney Island	89	79	72.1	18.6	4.4	Pas.	5		1878	Espy, Pa.	New York, N. Y.
127057		St. s.	Coney Island	31	15	51.1	14.5	6.6	Tow.	2		1894	Gravesend, N. Y.	Do.
207209		Ga. s.	Coney Island Rose	12	10	30.0	10.0	2.5	Pas.	3		1909	Vicksburg, Miss.	Vicksburg, Miss.
126470		Ga. s.	Conianza	88	84	78.0	25.5	7.0	Whl.	5		1888	Benicia, Cal.	San Francisco, Cal.
128918		St. s.	Confidence	53	26	68.5	17.1	7.3	Tow.	6		1892	Bordentown, N. J.	New York, N. Y.
127307		St. s.	Confidence	65	33	78.7	18.3	8.0	Pas.	6		1898	Baltimore, Md.	Boston, Mass.
127121		Ga. s.	Confidence	11	8	31.4	11.2	4.5	Fsh.	1		1896	Richardson, Wash.	Juneau, Alaska.
210212		Ga. s.	Confidence	33	22	51.5	16.4	6.1	Fsh.	7	40	1912	Gig Harbor, Wash.	Tacoma, Wash.
206221		Ga. s.	Conjurer	7	6	26.0	11.7	3.8	Fsh.	1		1909	Osterville, Mass.	Edgartown, Mass.
127000		St. s.	Conneaut	62	31	69.0	18.0	10.2	Tow.	4		1893	Buffalo, N. Y.	Buffalo, N. Y.
126559		St. p.	Connecticut	3,399	1,872	345.5	48.8	18.0	Pas.	151	4,000	1889	Noank, Conn.	Fall River, Mass.
205871		St. s.	CONNELLY BROTHERS	9	6	37.0	10.8	4.5	Frt.	3	10	1903	Buffalo, N. Y.	Buffalo, N. Y.
206518		*Ga. p.	Conner	15	10	57.8	10.0	2.5	Pas.	1	12	1909	Ashport, Tenn.	Memphis, Tenn.
126661	Ga. y.	CONNETQUOT	42	31	71.4	14.6	4.5	Yct.	2	70	1890	City Island, N. Y.	Plattsburg, N. Y.	
126645		St. s.	Conqueror	18	9	45.0	13.5	6.0	Tow.	4		1890	Brooklyn, N. Y.	Norfolk, Va.
127533		St. s.	Conqueror	21	14	42.9	14.2	6.5	Tow.	3		1901	Long Island City, N. Y.	New York, N. Y.
209190		Ga. s.	Conqueror	33	22	63.5	16.3	5.3	Fsh.	3	50	1911	Jonesport, Me.	Eastport, Me.
5837		Ga. s.	Conquest	14	13	39.2	14.0	5.2	Fsh.	3		1870	New London, Conn.	Stonington, Conn.
125267		*St. p.	Constance	422	377	161.5	32.0	5.5	Pas.	29	75	1874	San Francisco, Cal.	San Francisco, Cal.
127755	Ga. y.	Constance	124	91	104.0	24.1	11.5	Yct.	12		1903	East Boothbay, Me.	Boston, Mass.	
205147		Ga. y.	Constance	18	15	55.3	10.0	4.0	Yct.	3	30	1908	New York, N. Y.	Savannah Ga.
206392		Ga. s.	Constance	10	7	38.0	12.0	3.4	Fsh.	4	36	1909	Dunkirk, N. Y.	Dunkirk, N. Y.
207072		Ga. s.	Constance	15	10	37.5	10.8	4.6	Pas.	1	27	1909	Winslow, Wash.	Pt. Townsend, Wash.
127625		Ga. s.	Constellation	137	89	107.6	25.4	11.2	Fsh.	24	100	1902	Essex, Mass.	Gloucester, Mass.
4380		St. s.	Constitution	96	48	89.6	18.8	8.0	Tow.	7		1864	Clayton, N. Y.	Duluth, Minn.
86507		St. s.	Constitution	46	35	72.0	16.5	9.0	Tow.	6		1900	Green Bay, Wis.	Do.
205983		Ga. s.	Constitution	48	36	75.0	17.7	2.9	Pas.	3	50	1909	Holly Hill, Fla.	St. Augustine, Fla.

1 Formerly st. s. Fleetwood.

2 Formerly slip, Julia E.

3 Formerly st. s. Wm. H. Payne.

4 Formerly at. s. Norfolk.

5 Formerly st. y. Embila.

* Formerly at. s. {
a Modjeska.
b Storm Signal.
c Island Belle.
d Amanda.

1 Formerly st. s. Gladys Nau.

† Composite.

MERCHANT STEAM VESSELS OF THE UNITED STATES—Continued.

Official No.	Signal letters.	Rig.	Name of vessel.	Gross tonnage.	Net tonnage.	Length.	Breadth.	Depth.	Service.	Crew.	Indicated horsepower.	When built.	Where built.	Home port (where permanent document issues).
						Feet.	Feet.	Feet.						
126945		St. y.	Contaluta	38	19	75.2	13.0	5.0	Yot.	3		1893	Detroit, Mich.	Detroit, Mich.
126038		Ga. s.	Contest	12	12	38.1	16.8	4.0	Oys.	1		1882	Northport, N. Y.	Bridgeport, Conn.
201902	K. T. S. N.	St. s.	Continental	82	55	84.8	17.6	8.0	Msc.	5		1905	Port Jefferson, N. Y.	Do.
200405		Ga. s.	Continental	10	7	36.7	11.6	4.9	Tow.	1	75	1909	Stockton, Cal.	San Francisco, Cal.
209198		Ga. s.	Continental	33	22	63.5	16.3	5.3	Fsh.	2	50	1908	Jonesport, Me.	Eastport, Me.
204889	K. W. M. J.	Ga. s.	CONTRA COSTA	832	497	190.1	37.2	13.3	Frt.	8	500	1908	San Francisco, Cal.	San Francisco, Cal.
209102		Ga. s.	Contractor	9	6	30.8	10.3	4.1	Pas.	2	15	1909	Tunis Mills, Md.	Baltimore, Md.
201026		*St. p.	Control	103	65	118.5	27.4	4.6	Tow.	10	350	1904	Jeffersonville, Ind.	St. Louis, Mo.
125182		St. s.	Convoy	78	39	89.5	19.0	9.2	Tow.	8		1873	Philadelphia, Pa.	Baltimore, Md.
126337		Ga. s.	Convoy	20	13	46.4	16.1	4.0	Fsh.	12		1886	Lenoxville, N. C.	Beaufort, N. C.
126468		*St. p.	Convoy	170	170	146.0	26.5	3.7	Tow.	11	421	1888	Madison, Ind.	Cincinnati, Ohio.
209451		Ga. s.	Convoy	14	12	37.0	15.3	5.0	Oys.	2	25	1911	Tottenville, N. Y.	Patchogue, N. Y.
127350		Ga. s.	Cooch	35	26	65.0	17.4	5.3	Fsh.	11		1899	Beaufort, N. C.	Beaufort, N. C.
125735		St. p.	Cooper's Point	389	261	141.2	30.0	7.7	Fer.	5	453	1879	Wilmington, Del.	Camden, N. J.
126223	K. C. M. T.	St. s.	Coos Bay	544	403	190.5	27.0	14.0	Pas.	26	280	1884	Marshfield, Ore.	San Francisco, Cal.
126700		St. s.	Coos River	16	8	44.6	11.6	5.1	Pas.	2		1890	do	Coos Bay, Ore.
127287		Ga. s.	Coot	16	7	30.8	9.5	2.5	Pas.	1		1898	Jamesport, N. Y.	Sag Harbor, N. Y.
204191		Ga. y.	Cooter	8	11	42.0	16.5	2.5	Yot.	2		1906	Jacksonville, Fla.	Jacksonville, Fla.
206472		Ga. s.	Copia	11	5	43.4	11.4	4.0	Fsh.	1		1909	Friendship, Me.	S. W. Harbor, Me.
204368		Ga. s.	Copper Nugget	8	5	29.0	8.7	2.5	Frt.	2		1906	Valdez, Alaska.	Valdez, Alaska.
126783		Ga. s.	Coquette	8	8	33.7	13.3	3.7	Fsh.	1		1891	Matagorda, Tex.	Port Lavaca, Tex.
206472		St. s.	Coquille	63	46	76.7	15.7	7.9	Pas.	3	160	1908	Coquille, Ore.	Coos Bay, Ore.
127163	K. M. V. Q.	St. s.	Coquille River	415	265	146.2	34.2	12.4	Pas.	20	260	1896	Prosper, Ore.	San Francisco, Cal.
127746		Ga. s.	Cor	13	9	40.6	9.8	3.8	Pas.	1		1903	Astoria, Ore.	Astoria, Ore.
204069		*St. p.	Cor	56	56	94.0	20.4	3.6	Frt.	5	30	1907	Abbeville, Ga.	Brunswick, Ga.
204723		Ga. s.	Cor	6	6	24.7	11.4	4.0	Fsh.	1		1907	Osterville, Mass.	Chatham, Mass.
205656		Ga. s.	Cor	8	8	24.6	11.6	4.0	Pas.	1		1898	Westport, Mass.	Fall River, Mass.
207296		Ga. s.	Cor	17	11	41.4	14.0	5.4	Frt.	2		1910	Odessa, Del.	Bridgeton, N. J.
206350		Ga. p.	Cor	10	10	55.3	12.4	2.4	Fer.	2		1911	Webb City, Ark.	Memphis, Tenn.
207801		Ga. s.	Cor II	15	9	40.4	10.3	5.0	Pas.	2		1910	Cape May, N. J.	Somers Point, N. J.
204414		*G. p.	Cor Belle	13	13	35.0	11.0	8.5	Tow.	2		1907	Covington, Tenn.	Memphis, Tenn.
126363		Ga. s.	Cor D	9	7	28.9	10.6	5.6	Fsh.	3		1899	Swans Island, Me.	Mt. Desert Ferry, Me.
204734		Ga. s.	Cor Edna	9	7	36.7	8.8	2.7	Frt.	1		1907	Fernandina, Fla.	Fernandina, Fla.
203599		Ga. p.	Cor Lee	14	14	42.0	9.3	7.3	Pas.	1		1906	St. Charles, Ark.	Memphis, Tenn.
209717		Ga. s.	Cor Lee	12	11	47.6	12.0	3.0	Pas.	2		1911	Fillmore City, Ky.	Calro, Ill.
201643		Ga. s.	Cor Price	9	9	35.4	12.6	3.2	Pas.	1		1902	Orange, Tex.	Galveston, Tex.
126228		*St. s.	Cor A. Sheldon	54	27	65.4	16.6	6.6	Tow.	1		1894	Saugatuck, Mich.	Marquette, Mich.
207698		St. p.	Cor L. Roberts	157	157	133.0	30.7	5.6	Frt.	6		1910	Helena, Ark.	Memphis, Tenn.
126369		St. s.	Cor L. Staples	92	46	100.0	20.3	6.2	Tow.	9		1872	Wilmington, Del.	Fall River, Mass.
125586		Ga. s.	Cor P. White	98	49	95.4	18.7	9.2	Fsh.	21		1875	Dorchester County, Md.	Somers Point, N. J.
125451		Ga. s.	Cor T. Ruark	12	5	39.0	14.0	3.5	Msc.	2		1875	Dorchester County, Md.	Newport News, Va.
126454		Ga. s.	Cor and Albert	7	6	27.0	12.5	3.7	Pas.	0	15	1887	Edgartown, Mass.	Providence, R. I.
127129		St. s.	CORALLA	4,330	3,351	413.2	48.0	24.0	Frt.	23	1,350	1896	Cleveland, Ohio	Duluth, Minn.
201338		Ga. s.	Corbett	14	13	47.2	13.8	2.4	Pas.	1		1904	Wilmington, N. C.	St. Augustine, Fla.
201065		St. s.	Cordova	18	12	41.0	11.8	4.7	Frt.	3	35	1904	Kluquam, Alaska.	Ketchikan, Alaska.
209656	L. C. H. P.	St. s.	CORDOVA	2,273	1,406	238.7	41.2	20.9	Pas.	27	1,200	1912	Wilmington, Del.	Wilmington, Del.
205527		Ga. s.	Cordova II	7	7	29.0	6.5	4.0	Fer.	1	5	1908	Clinton, Iowa	Rock Island, Ill.
127356		St. s.	Corinna	45	33	64.1	15.6	6.2	Pas.	6		1899	Portland, Me.	Portland, Me.
127592		Ga. s.	Corinne	21	14	43.8	15.7	4.3	Tow.	3		1901	Key West, Fla.	St. Augustine, Fla.
207037		Ga. s.	Corinne	17	10	46.4	10.8	3.5	Pas.	1	30	1909	Tacoma, Wash.	Tacoma, Wash.
127124	K. M. P. T.	Ga. y.	Corinthia	25	24	66.8	11.7	5.0	Yct.	4		1896	New York, N. Y.	Philadelphia, Pa.
206637	L. B. F. S.	Ga. y.	CORINTHIA	66	45	78.7	14.4	7.1	Yct.	4	160	1909	do	New York, N. Y.
210187		*St. p.	Corker	100	100	130.0	30.0	3.7	Pas.	10	125	1912	Jeffersonville, Ind.	Cincinnati, Ohio.
201449		Ga. s.	Cormorant	11	5	43.2	11.2	4.7	Fsh.	4		1893	Gloucester, Mass.	Boothbay, Me.
92890	K. N. J. W.	St. y.	CORNELL	59	40	87.7	15.1	8.4	Yct.	2		1898	New York, N. Y.	Chicago, Ill.
125920		St. s.	Cornelia	41	21	66.2	16.2	7.3	Tow.	4		1881	Tottenville, N. Y.	Portland, Me.
126018		St. s.	Cornelia	38	19	61.6	16.0	8.3	Pas.	4		1882	Buffalo, N. Y.	Oswego, N. Y.
203402		St. s.	Cornelia	285	163	128.0	30.9	9.1	Frt.	7		1906	Noank, Conn.	New York, N. Y.
127417		St. s.	Cornelia Cook	51	27	73.6	18.4	5.6	Tow.	7		1900	Portland, Ore.	Seattle, Wash.
204028		Ga. s.	Cornelia Pauline	9	7	46.0	14.3	2.8	Msc.	2		1907	Don Secour, Ala.	Mobile, Ala.
125900		St. s.	Cornelius Van Cott	41	26	64.3	14.5	5.9	Tow.	4		1881	Brooklyn, N. Y.	New York, N. Y.
205535		St. s.	CORNELIUS W. LAWRENCE	172	117	92.8	22.4	11.5	Fbt.	8	600	1908	Newburgh, N. Y.	Do.
86017		St. s.	Cornell	65	32	72.0	17.4	10.0	Tow.	5		1888	Buffalo, N. Y.	Buffalo, N. Y.
27451		St. s.	CORNELL	5,082	3,966	454.0	50.2	24.5	Frt.	24	2,000	1900	South Chicago, Ill.	Duluth, Minn.
200400		St. s.	CORNELL	435	296	149.7	28.1	15.2	Pas.	12		1902	Shooter Island, N. Y.	Albany, N. Y.
208766		Ga. s.	Cornell	12	8	28.4	9.2	4.6	Pas.	2	20	1911	San Pedro, Cal.	Los Angeles, Cal.
126430		Ga. s.	Cornet	11	10	38.3	15.9	3.4	Fsh.	4		1887	Atlantic City, N. J.	Somers Point, N. J.
204980		St. s.	CORNING	204	102	89.0	25.1	12.2	Tow.	7	600	1908	Newport News, Va.	New York, N. Y.
3227		Ga. y.	Corona	42	36	91.0	13.0	5.2	Yct.	4		1882	Providence, R. I.	Do.
81564		*St. p.	CORONA	356	356	156.0	36.0	6.0	Fer.	10		1897	Jeffersonville, Ind.	Louisville, Ky.
126805		St. s.	CORONA	2,408	1,828	299.5	40.8	21.0	Frt.	20	1,200	1888	Cleveland, Ohio	Duluth, Minn.
126850		St. s.	Corona	51	18	64.3	17.0	6.0	Tow.	5		1862	Duluth, Minn.	Do.

¹ Formerly ga. s. Charlotte Caase.

² Formerly st. y. Margaret.
³ Formerly st. y. Lauria.

⁴ Formerly st. s. Grace Danforth.

⁵ Formerly st. y. Barracuda.

⁶ Formerly *st. p. W. C. Hite.

MERCHANT STEAM VESSELS OF THE UNITED STATES—Continued.

Official No.	Signal letters.	Rig.	Name of vessel.	Gross tonnage.	Net tonnage.	Length.	Breadth.	Depth.	Service.	Crew.	Indicated horsepower.	When built.	Where built.	Home port (where permanent document issues).
126939		St. s.	Corona	23	12	51.4	12.7	5.2	Tow.	4	1892	Astoria, N. Y.	Baltimore, Md.
205586		*St. p.	Corona	16	10	57.1	18.0	3.0	Pas.	8	75	1903	Alva, Fla.	Key West, Fla.
207806		Ga. s.	Corona	30	19	59.0	16.2	9.9	Fsh.	10	50	1910	Seattle, Wash.	Pt. Townsend, Wash.
210098		Ga. y.	Corona	13	8	41.8	10.4	4.8	Yct.	1	40	1909	Manitowoc, Wis.	Chicago, Ill.
210099		Ga. y.	Corona II.	14	10	41.2	9.2	3.8	Yct.	1	40	1909	St. Joseph, Mich.	Do.
126373		St. p.	Coronado	308	222	100.0	26.0	9.2	Fer.	5	75	1886	San Francisco, Cal.	San Diego, Cal.
127468	K. Q. II. T.	St. s.	Coronado	578	381	196.1	36.2	12.5	Pas.	21	550	1900	Aberdeen, Wash.	San Francisco, Cal.
127714		*Ga. p.	Coronado	10	10	67.0	13.0	1.4	Msc.	2	1902	West Economy, Pa.	Nashville, Tenn.
202075		Ga. y.	Coronet	57	39	80.9	14.0	5.9	Yct.	4	1905	New York, N. Y.	New York, N. Y.
208330	L. B. S. V.	St. s.	COROZAL	3,063	1,942	335.0	46.8	22.7	Frt.	32	1,500	1911	Newport News, Va.	Do.
208175	L. B. R. N.	St. s.	Correccion	778	422	159.7	36.5	12.0	Pas.	14	1910	Noank, Conn.	Do.
202437		Ga. s.	Corrair	7	5	33.0	9.5	4.6	Tow.	2	1905	Carolina City, N. C.	Newbern, N. C.
126184		St. s.	Corsair	95	47	82.5	18.0	8.5	Tow.	9	1884	Camden, N. J.	Pittsburgh, Pa.
127327		Ga. s.	Corsair	11	8	37.5	12.1	3.5	Wat.	1	1899	Brunswick, Ga.	Brunswick, Ga.
127328	K. N. W. S.	St. y.	CORSAIR	1,136	772	270.0	33.3	20.9	Yct.	52	4,550	1899	Newburgh, N. Y.	New York, N. Y.
203585		Ga. s.	Corsair	15	10	53.8	13.1	4.6	Msc.	2	1906	Puyallup, Wash.	Cordova, Alaska.
203948		Ga. s.	Corsair	14	13	38.0	14.0	5.1	Fah.	2	1907	Friendship, Me.	New York, N. Y.
208712		Ga. y.	Corsair	18	12	43.8	11.0	5.3	Yct.	1	24	1911	Tacoma, Wash.	Tacoma, Wash.
126023		St. s.	Corsica	368	306	145.5	26.2	7.5	Pas.	21	293	1882	Wilmington, Del.	Baltimore, Md.
126474		St. s.	Corsica	2,364	1,788	299.5	40.8	21.0	Frt.	21	1,200	1888	Cleveland, Ohio	Duluth, Minn.
24404		St. s.	Cortland	80	40	87.1	19.6	10.0	Tow.	4	1868	Brooklyn, N. Y.	New York, N. Y.
161077		St. s.	CORTLAND	48	33	58.2	17.3	6.6	Pas.	4	1895	Buffalo, N. Y.	Oswego, N. Y.
127423		St. y.	Corwin	447	239	138.0	24.0	13.2	Pas.	12	1876	Portland, Oreg.	Boston, Mass.
91664	K. C. J. D.	St. s.	Corsette	42	21	80.0	12.8	7.8	Yct.	4	1884	Bristol, R. I.	Jacksonville, Fla.
201592		Ga. y.	Cosme	6	6	33.8	10.9	4.4	Yct.	1	10	1904	Stamford, Conn.	New York, N. Y.
126741	K. J. N. P.	St. s.	COSTA RICA	1,783	1,166	221.5	38.0	19.3	Pas.	38	700	1891	Chester, Pa.	Do.
204679		Ga. s.	Coston	23	11	55.0	15.8	4.0	Msc.	4	1907	Pocomoke City, Md.	Newport News, Va.
208928		*Ga. p.	Cottonwood	13	10	49.2	10.5	3.0	Pas.	2	20	1911	Cottonwood Point, Mo.	Memphis, Tenn.
5418		Ga. s.	Count Pinalaki	12	11	33.0	12.7	5.2	Pas.	1	1897	Bristol, R. I.	New York, N. Y.
120291		*St. p.	Courier	296	296	163.8	32.2	4.6	Pas.	18	347	1885	Freedom, Pa.	Wheeling, W. Va.
127179	K. N. B. L.	St. y.	COURIER	65	44	91.3	15.8	8.5	Yct.	9	1897	South Boston, Mass.	Boston, Mass.
207712		Ga. s.	Court House	14	12	37.3	10.6	4.0	Pas.	1	20	1910	Westville, N. J.	Philadelphia, Pa.
206926		St. s.	COURTNEY L.	48	33	61.0	16.0	8.0	Fah.	5	55	1909	Lorain, Ohio	Chicago, Ill.
127397	K. P. Q. G.	St. p.	COVINGTON	401	196	135.0	27.1	15.7	Pas.	16	900	1899	Philadelphia, Pa.	New York, N. Y.
125678		Ga. y.	Coxsackie	77	41	68.4	33.4	7.4	Fer.	3	1878	New Baltimore, N. Y.	Albany, N. Y.
127191	K. N. C. B.	Ga. y.	Coyote	44	30	72.5	14.0	7.4	Yct.	3	1897	Long Island City, N. Y.	Fall River, Mass.
208843		Ga. s.	Coyote	6	5	35.0	10.0	3.5	Frt.	1	12	1909	Cambridge, Md.	Crisfield, Md.
127195		Ga. s.	Cozy	39	27	61.2	23.5	4.3	Frt.	1	1897	Northport, N. Y.	Patchogue, N. Y.
205994		Ga. s.	Craftsman	7	5	37.5	9.6	2.6	Frt.	1	15	1909	Wanchese, N. C.	Manteo, N. C.
202136		St. s.	CRAIG	32	21	53.0	15.0	7.0	Tow.	4	190	1905	Toledo, Ohio	Toledo, Ohio.
202704		St. s.	CRANFORD	1,197	814	191.4	44.0	15.8	Fer.	8	1,500	1905	Wilmington, Del.	New York, N. Y.
208088		Ga. s.	Crawford	6	5	24.0	8.4	2.8	Fsh.	2	6	1902	St. James, Mich.	Grand Haven, Mich.
205173		Ga. s.	Cream	9	7	42.2	9.6	2.3	Frt.	2	20	1907	Henric Landing, Wash.	Portland Oreg.
200217		St. s.	Credenda	34	23	57.0	16.5	6.4	Tow.	5	1903	Faulsboro, N. J.	Camden, N. J.
126243		St. s.	Credmoor	19	11	52.6	14.0	5.0	Pas.	2	1884	Brewer, Me.	Deer Isle, Me.
202902		Ga. s.	Creel	14	10	50.0	12.8	4.7	Frt.	0	30	1906	Decatur, Wash.	Pt. Townsend, Wash.
204256	K. W. D. R.	†St. s.	CREOLE	6,754	4,302	407.0	53.0	26.7	Pas.	138	1907	Quincy, Mass.	New York, N. Y.
75486		*St. p.	Crescent	239	239	144.0	28.0	5.0	Tow.	15	1871	Pittsburgh, Pa.	Pittsburgh, Pa.
115279		St. s.	Crescent	68	46	71.9	18.0	8.0	Tow.	5	1872	Philadelphia, Pa.	New York, N. Y.
126641		St. s.	Crescent	71	50	77.2	16.1	6.0	Frt.	2	1890	Grand Haven, Mich.	Duluth, Minn.
126896		St. s.	Crescent	9	6	49.4	10.6	2.0	Fsh.	1	1892	Tacoma, Wash.	Pt. Townsend, Wash.
127013		St. s.	CRESCENT	253	139	121.5	23.5	6.9	Pas.	8	100	1893	Jacksonville, Fla.	Jacksonville, Fla.
127138		St. s.	Crescent	33	20	67.8	12.2	3.4	Tow.	7	15	1896	Bridgeton, N. J.	Norfolk, Va.
127219		Ga. s.	Crescent	21	14	49.9	15.3	5.3	Pas.	1	1897	Coupeville, Wash.	Pt. Townsend, Wash.
127543		Ga. s.	Crescent	14	12	46.5	13.6	3.9	Oys.	1	1901	Rockaway Beach, N. Y.	Newport, R. I.
201171		Ga. s.	Crescent	13	9	37.5	14.0	6.1	Fsh.	2	1904	Friendship, Me.	Provincetown, Mass.
201416		Ga. s.	Crescent	14	7	45.3	13.9	4.0	Oys.	2	20	1904	Bowlers, Va.	Tappahannock, Va.
201907		*Ga. p.	Crescent	14	7	51.0	14.5	2.9	Frt.	3	1905	Westwego, La.	New Orleans, La.
203273		Ga. s.	Crescent	14	12	34.4	11.4	4.0	Yct.	1	10	1905	Groton, Conn.	New London, Conn.
207404		St. s.	CRESCENT	385	297	135.0	34.0	9.6	Frt.	5	200	1910	Buffalo, N. Y.	Buffalo, N. Y.
206160		St. s.	Crescent	22	15	57.5	10.6	2.8	Pas.	2	1909	Bonnors Ferry, Idaho	Oreat Falls, Mont.
209589		Ga. s.	Crescent	14	9	58.4	12.4	2.0	Oys.	2	21	1912	Grand Chenier, La.	Brashear, La.
209935		Ga. s.	Crescent	11	9	35.0	12.0	3.6	Pas.	1	24	1899	La Porte, Tex.	Houston, Tex.
209974		Ga. y.	Crescent	11	3	50.0	8.5	2.5	Yct.	1	60	1890	Brooklyn, N. Y.	Cape Vincent, N. Y.
127186		Ga. s.	Crescent Beach	22	20	45.6	16.7	5.5	Frt.	3	1897	Greenport, N. Y.	Fall River, Mass.
127176		St. s.	CRESCENT CITY	4,213	3,675	406.0	43.2	23.9	Frt.	24	1,600	1897	Chicago, Ill.	Duluth, Minn.
127728		Ga. s.	Crescent City	6	5	34.6	12.4	3.2	Oys.	2	1902	Morgan City, La.	Brashear, La.
145134		St. p.	Crescent City	154	107	107.0	22.8	6.0	Pas.	14	1877	Northport, N. Y.	Apalachicola, Fla.
127705		Ga. s.	Crescite	14	10	46.6	14.0	3.4	Oys.	4	1902	Bridgeport, Conn.	Bridgeport, Conn.
92362		St. s.	Cresco	90	45	84.0	20.4	8.0	Tow.	0	1891	Berkley, Va.	Philadelphia, Pa.
110529		St. s.	Cresswell	35	15	56.0	15.0	5.8	Tow.	4	1882	East Saginaw, Mich.	Buffalo, N. Y.
127432		St. s.	Crest	99	67	91.2	20.0	5.9	Pas.	4	1900	Tacoma, Wash.	Tacoma, Wash.

1 Formerly st. s. Titan.

2 Formerly st. s. Katharine T. Wilbur.

3 Formerly U. S. R. C. Thomas Corwin.

4 Formerly st. y. Marina.

5 Formerly ga. s. Clytie.

6 Formerly st. s. Joseph A. Stone.

7 Formerly st. s. Sammie.

8 Formerly st. p. (a) Tourist.
(b) Harry Hill.

9 Formerly st. s. Mercy B.

10 Formerly st. s. Robert Boyd.

† Turbine.

MERCHANT STEAM VESSELS OF THE UNITED STATES—Continued.

Official No.	Signal letters.	Rtg.	Name of vessel.	Gross tonnage.	Net tonnage.	Length.	Breadth.	Depth.	Service.	Crew.	Indicated horsepower.	When built.	Where built.	Home port (where permanent document issues).
203077		Ga. s.	Crest.....	8	6	30.7	9.2	3.6	Pas.	0	1906	Somerset, Mass.	Fall River, Mass.
208553	L. D. V. J.	St. s.	CREST.....	244	113	114.3	22.5	11.6	Fsh.	18	450	1911	Quincy, Mass.	Boston, Mass.
85715	J. W. B. H.	St. s.	Crest.....	2,350	1,651	267.0	40.5	16.4	Pas.	34	1,800	1882	Chester, Pa.	Baltimore, Md.
204587		St. s.	CRETE.....	6,189	4,764	480.0	52.0	30.0	Frt.	18	1,600	1907	Lorain, Ohio	Cleveland, Ohio.
129910		Ga. s.	Crickel.....	12	11	29.2	13.2	5.2	Mso.	1	1892	Harrington, N. J.	New York, N. Y.
127770		Ga. y.	Crickel.....	19	11	44.7	13.2	5.3	Yct.	2	38	1903	Willington, Cal.	Los Angeles, Cal.
209555		Ga. s.	Crickel.....	10	7	40.0	10.0	2.8	Frt.	1	16	1912	Seattle, Wash.	Seattle, Wash.
129955		St. s.	Cris Grover.....	56	28	68.8	18.3	9.8	Tow.	4	1893	Buffalo, N. Y.	Cleveland, Ohio.
200448	K. S. R. Q.	St. s.	CRISFIELD.....	236	160	110.5	24.1	12.6	Tow.	16	604	1903	Sparrow Point, Md.	Philadelphia, Pa.
201015		Ga. s.	Crisis.....	8	6	40.0	10.0	3.6	Pas.	1	1903	Patchogue, N. Y.	Cleveland, Ohio.
209890	L. C. J. W.	St. y.	CRISTINA.....	456	272	161.3	26.3	15.0	Yct.	25	500	1912	Wilmington, Del.	Boston, Mass.
145934	K. R. S. V.	St. s.	*CRISTONAL.....	9,606	6,195	459.5	58.0	28.9	Pas.	98	4,000	1902	Sparrow Point, Md.	New York, N. Y.
4919		St. s.	Croatan.....	22	12	53.0	14.8	4.4	Tow.	6	1864	Chester, Pa.	Norfolk, Va.
136677		St. s.	*CROLONA.....	163	81	101.2	23.2	9.4	Tow.	6	486	1898	Seattle, Wash.	San Francisco, Cal.
126617		St. s.	Crosby.....	35	17	66.4	15.6	6.8	Tow.	4	1889	Benton Harbor, Mich.	Duluth, Minn.
206729		Ga. s.	Crosby No. 1.....	14	10	37.9	11.5	3.6	Tow.	1	50	1909	Seattle, Wash.	Pt. Townsend, Wash.
125863		St. s.	Croton.....	54	27	64.5	18.4	7.0	Wat.	3	1881	Athens, N. Y.	New York, N. Y.
208568		Ga. s.	Croton.....	15	10	44.7	11.6	5.3	Pol.	2	50	1910	New York, N. Y.	Do.
21,666		Ga. s.	Crowley No. 1.....	15	7	46.0	12.5	4.7	Frt.	1	65	1907	San Francisco, Cal.	San Francisco, Cal.
21,667		Ga. s.	Crowley No. 2.....	15	7	45.9	12.5	4.7	Frt.	1	65	1907do.	Do.
208933		Ga. s.	Crowley No. 3.....	9	6	39.9	11.5	4.4	Pas.	1	40	1911	Oakland, Cal.	Do.
209204		Ga. s.	Crowley No. 4.....	9	6	40.0	11.0	4.4	Tow.	1	40	1911do.	Do.
205163		Ga. s.	Crowley No. 5.....	15	10	49.2	15.2	4.5	Pas.	1	50	1908do.	Do.
205164		Ga. s.	Crowley No. 6.....	15	10	49.4	15.2	4.0	Pas.	1	50	1908	San Francisco, Cal.	Do.
205176		Ga. s.	Crowley No. 7.....	15	10	49.5	15.2	4.0	Pas.	1	50	1908do.	Do.
205165		Ga. s.	Crowley No. 8.....	9	6	37.4	10.7	4.9	Pas.	1	20	1908do.	Do.
205166		Ga. s.	Crowley No. 9.....	9	6	37.3	10.7	4.8	Pas.	1	20	1908do.	Do.
206785		Ga. s.	Crowley No. 11.....	14	10	43.8	11.3	5.8	Pas.	1	50	1909	Oakland, Cal.	Do.
206708		Ga. s.	Crowley No. 14.....	15	10	50.1	13.5	5.3	Tow.	1	100	1908	San Francisco, Cal.	Do.
207465		Ga. s.	Crowley No. 15.....	15	10	50.0	13.2	5.1	Frt.	1	100	1910do.	Do.
209236		Ga. s.	Crowley No. 16.....	37	19	62.2	18.0	6.0	Frt.	1	75	1911do.	Do.
202047		*St. p.	Crown Hill.....	366	134	132.4	26.0	4.6	Tow.	12	100	1906	Jeffersonville, Ind.	Cincinnati, Ohio.
126368		St. s.	Cruiser.....	62	33	70.0	16.0	6.1	Tow.	3	1886	North Bend, Ore.	Portland, Ore.
126687		*St. p.	CRUISER.....	341	240	152.0	30.0	5.0	Tow.	23	1890	Pittsburgh, Pa.	Pittsburgh, Pa.
127713		*Ga. p.	Cruiser.....	13	13	50.0	14.6	3.3	Pas.	1	1902	Cincinnati, Ohio.	Evansville, Ind.
204076		Ga. s.	Cruiser.....	10	6	28.0	9.2	3.0	Pas.	1	1907	Flr. Wash.	Seattle, Wash.
206191		Ga. y.	*Cruiser.....	46	31	79.8	13.7	6.9	Yct.	3	200	1909	New York, N. Y.	Albany, N. Y.
207040		Ga. s.	Cruiser.....	10	9	34.0	12.0	3.0	Pas.	1	15	1909	Patchogue, N. Y.	Patchogue, N. Y.
209345		Ga. s.	Cruiser.....	8	6	32.7	9.1	3.2	Pas.	1	20	1911	Jacksonville, Fla.	Jacksonville, Fla.
125823	K. D. G. T.	Ga. y.	Crusader.....	71	65	83.2	21.5	8.5	Yct.	3	1880	Brooklyn, N. Y.	Newport News, Va.
200869		*St. p.	Crusader.....	89	89	117.0	23.0	4.1	Tow.	14	1904	Elizabeth, Pa.	Pittsburgh, Pa.
206596		Ga. s.	Cruso.....	207	162	86.6	20.4	8.8	Tow.	2	80	1909	Chicago, Ill.	Chicago, Ill.
127194		Ga. s.	Crusoe.....	14	11	37.0	14.0	4.7	Pas.	1	1897	Freeport, N. Y.	New York, N. Y.
127759		Ga. p.	Crusoe.....	14	14	54.0	14.0	2.5	Fer.	1	1902	Congo, W. Va.	Wheeling, W. Va.
127747		Ga. s.	Crustacean.....	13	11	40.9	13.3	5.7	Mso.	2	1903	Bristol, Me.	Newport, R. I.
207839		St. s.	Crustacean.....	12	12	45.0	15.2	4.0	Fsh.	2	1910	Swans Island, Me.	Deer Isle, Me.
201562		St. s.	Crystal.....	25	17	45.0	12.0	3.0	Pas.	2	50	1904	Glg Harbor, Wash.	Tacoma, Wash.
202065		St. s.	Crystal.....	24	16	39.0	10.2	4.9	Fsh.	4	18	1905	Manitowoc, Wis.	Milwaukee, Wis.
200669		Ga. y.	Crystal.....	37	33	58.0	13.4	5.6	Yct.	2	60	1909	St. Joseph, Mich.	Fall River, Mass.
201252		Ga. s.	Cub.....	13	9	35.2	12.2	4.2	Fsh.	2	1904	Douglas, Alaska	Juneau, Alaska.
208750		St. y.	Cub.....	31	21	64.0	9.6	7.2	Yct.	2	40	1911	Massena, N. Y.	Ogdensburg, N. Y.
209050		*Ga. p.	Cub.....	40	40	64.3	24.2	3.8	Fer.	2	35	1911	Garrison, N. Dak.	Femina, N. Dak.
127524	K. Q. S. M.	St. s.	CUBA.....	594	260	150.5	29.4	17.7	Tow.	21	1,050	1901	Bath, Mo.	Fall River, Mass.
204273		St. s.	Cuckoo.....	28	16	51.7	13.7	5.3	Tow.	5	1907	Saugatuck, Mich.	Grand Haven, Mich.
110501		Ga. s.	*Cuevas.....	32	16	58.0	21.6	3.9	Frt.	3	1881	Madisonville, La.	Gulfport, Miss.
85800	K. B. N. R.	St. s.	Culligan.....	1,748	1,464	263.0	59.1	22.0	Frt.	16	850	1883	West Bay City, Mich.	Buffalo, N. Y.
127608		Ga. s.	Cultivator.....	14	10	44.2	15.5	4.0	Fsh.	2	1902	Quincy, Mass.	Provincetown, Mass.
15405		St. s.	*Cumberland.....	50	25	35.4	17.5	6.5	Tow.	4	1893	Philadelphia, Pa.	Rockland, Me.
125607		Ga. s.	Cumberland.....	6	6	35.1	10.3	3.7	Frt.	2	1877	Nansemond County, Va.	Norfolk, Va.
125618		St. s.	CUMBERLAND.....	1,601	1,280	251.5	38.3	14.7	Frt.	15	700	1881	Cleveland, Ohio.	Cleveland, Ohio.
127527	K. N. H. D.	St. s.	CUMBERLAND.....	377	209	135.0	27.0	15.0	Tow.	16	810	1898	Baltimore, Md.	Baltimore, Md.
127528		Ga. s.	Cumberland.....	7	7	28.8	10.8	5.7	Fsh.	1	1901	Friendship, Me.	S. W. Harbor, Me.
207033		Ga. s.	*Cumberland.....	18	10	47.2	10.3	3.6	Pas.	1	1899	Gulfport, Miss.	Gulfport, Miss.
207368		St. s.	Cumberland.....	115	57	87.5	20.9	11.2	Tow.	6	500	1910	Rockland, Me.	Portland, Me.
208240		Ga. s.	Cumberland.....	50	34	66.0	17.3	7.2	Pit.	3	50	1910	Morhead City, N. C.	Fernandina, Fla.
127488		Ga. s.	Cupid.....	14	11	45.6	15.9	4.6	Fsh.	4	1900	Patchogue, N. Y.	Corpus Christi, Tex.
208315		Ga. s.	Cupid.....	9	6	40.3	9.0	6.0	Pas.	2	12	1910	Tarpon, Tex.	Greenport, N. Y.
208749		Ga. s.	Cupid.....	21	19	45.6	11.9	4.3	Pas.	2	40	1911	Ashtabula, Ohio.	Cleveland, Ohio.
127113	K. M. N. J.	St. s.	CURAGAO.....	1,503	895	241.3	38.0	16.3	Pas.	40	1,710	1895	Philadelphia, Pa.	New York, N. Y.
207814		Ga. s.	Curlo.....	15	10	44.2	10.4	2.5	Frt.	1	10	1910	McAllister Creek, Wash.	Tuconia, Wash.
127036		Ga. s.	Curiosity.....	34	21	76.7	18.4	3.8	Oys.	4	1894	Patchogue, N. Y.	Bridgeport, Conn.
5556		Ga. s.	Curlew.....	23	22	48.5	17.7	4.0	Frt.	1	1866	Moriches, N. Y.	Do.

¹ Formerly st. s. Guyandotte.

² Formerly st. s. Tremont.

³ Formerly st. s. Ernest A. Hamill.

⁴ Formerly ga. y. Inspector.

⁵ Formerly sch. R. O. Elliott.

⁶ Formerly st. s. George T. Hope.

⁷ Formerly st. s. L. A. Belknap.

[†] Burned June 2, 1910.

MERCHANT STEAM VESSELS OF THE UNITED STATES—Continued.

Official No.	Signal letters.	Rig.	Name of vessel.	Gross tonnage.	Net tonnage.	Length.	Breadth.	Depth.	Service.	Crew.	Indicated horsepower.	When built.	Where built.	Home port (where permanent document issues).
127080		Ga. s.	Curlew.....	26	18	59.4	14.6	6.0	Fsh.	2	80	1895	Millbridge, Me.	Machias, Me.
208114	L. B. R. F.	St. s.	CUMMER.....	4,711	2,869	370.0	52.1	27.0	Frt.	38	2,100	1910	Quincy, Mass.	New York, N. Y.
127282		St. s.	Curtin.....	85	68	86.5	19.2	8.8	Tow.	4	476	1898	Cramor Hill, N. J.	Camden, N. J.
126496		St. s.	Curtis Bay.....	133	68	90.0	22.3	10.5	Tow.	6	476	1890	Newburgh, N. Y.	Baltimore, Md.
207794		Ga. s.	Cyclo.....	13	12	40.0	10.0	4.0	Pas.	2	18	1910	Port Republic, N. J.	Somers Point, N. J.
125192		St. s.	Cyclone.....	128	64	110.6	22.5	9.6	Tow.	6	320	1873	Tottenville, N. Y.	New York, N. Y.
125511		St. s.	Cygnel.....	43	38	62.2	16.4	6.0	Pas.	2	1876	1876	Noank, Conn.	Do.
126436		Ga. s.	Cygnel.....	8	7	32.0	10.8	4.7	Msc.	1	1887	1887	New Rochelle, N. Y.	Do.
126713		St. s.	Cygnel.....	25	12	59.5	13.8	5.4	Pas.	2	1891	1891	Boston, Mass.	Camden, N. J.
128829		Ga. s.	Cygnel.....	6	6	25.9	12.7	3.8	Fsh.	0	1887	1887	Newport, R. I.	Newport, R. I.
205404		St. s.	Cygnel.....	59	40	69.5	15.8	7.2	Pas.	4	65	1908	Indian River, Mich.	Grand Haven, Mich.
125900		St. p.	Cygnus.....	857	555	212.6	31.4	11.3	Pas.	21	900	1881	Chester, Pa.	New York, N. Y.
127106	K. V. L. W.	St. y.	CYNTHIA.....	103	70	120.0	17.5	6.6	Yct.	8	350	1895	Detroit, Mich.	Do.
127531		St. s.	Cynthia.....	26	19	52.1	17.6	4.8	Fer.	2	1900	1900	Saybrook, Conn.	New Haven, Conn.
207505		Ga. s.	Cynthia.....	9	8	32.0	10.3	4.2	Fsh.	2	10	1904	Osterville, Mass.	Barnstable, Mass.
207314		Ga. s.	Cynthia.....	15	13	38.6	9.7	5.0	Pas.	1	40	1904	Indian River, Mich.	Grand Haven, Mich.
209140		Ga. y.	Cynthia.....	11	10	35.0	9.0	4.2	Yct.	0	16	1905	Muskegon, Mich.	Do.
208277	L. B. S. G.	Ga. y.	Cynthia III.....	139	112	102.0	20.0	8.9	Yct.	7	200	1911	New York, N. Y.	New York, N. Y.
125994		St. s.	Cynthia No. 2.....	108	54	92.4	19.5	9.0	Pas.	7	500	1882	Philadelphia, Pa.	Savannah, Ga.
208112		Ga. y.	Cynthiana.....	25	17	50.0	15.0	5.0	Yct.	2	25	1910	St. Joseph, Mich.	Chicago, Ill.
208967		Ga. s.	Cynthia.....	7	6	27.2	8.7	3.3	Fsh.	2	8	1907	Sturgeon Bay, Wis.	Milwaukee, Wis.
127162		St. s.	Cypher.....	31	21	53.3	16.2	6.6	Pol.	5	1890	1890	South Boston, Mass.	Bridgeton, N. J.
126774		St. s.	Cyrene.....	25	17	94.0	11.6	3.6	Pas.	2	1891	1891	Seattle, Wash.	Pt. Townsend, Wash.
207133		Ga. s.	Cyrene.....	12	6	37.6	11.6	2.7	Msc.	3	1910	1910	Lacy, Ga.	Brunswick, Ga.
127025		Ga. s.	Czar.....	7	7	29.0	13.0	3.6	Pas.	0	7	1894	Warwick, R. I.	Providence, R. I.
D.														
157175		St. s.	D. Dussault.....	55	39	76.5	18.3	5.0	Drq.	3	1880	1880	Sandusky, Ohio.	Toledo, Ohio.
6829		Ga. s.	D. Jollne.....	13	11	40.2	15.4	3.5	Pas.	1	1874	1874	Tottenville, N. Y.	New York, N. Y.
6653		*St. p.	D. Murchison.....	249	217	120.0	20.0	5.2	Pas.	6	250	1869	Wilmington, Del.	Savannah, Ga.
205934		(Ga. p.)	D. W.....	12	11	60.0	12.0	2.0	Tow.	1	25	1908	Wheeling, W. Va.	Wheeling, W. Va.
157257		*St. p.	D. A. Nisbet.....	64	64	106.8	20.9	3.7	Fsh.	16	1889	1889	Evansville, Ind.	Evansville, Ind.
201498		Ga. s.	D. A. Trunpour.....	9	5	40.0	0.3	3.8	Fsh.	3	1904	1904	Au Gres, Mich.	Port Huron, Mich.
203182		Ga. y.	D. B. C. III.....	30	25	59.4	11.6	4.6	Yct.	2	1906	1906	Muskegon, Mich.	Detroit, Mich.
208706		St. s.	D. C. Shaw.....	64	43	77.0	19.4	8.7	Tow.	5	300	1911	Toledo, Ohio.	Toledo, Ohio.
6997		St. p.	D. D. Kelley.....	550	275	150.5	33.2	12.2	Pas.	6	1879	1879	Boston, Mass.	Boston, Mass.
203713		Ga. s.	D. E. Christian.....	8	6	30.0	9.2	4.2	Pas.	1	25	1906	Detroit, Mich.	Sandusky, Ohio.
157391		Ga. s.	D. G. Callis.....	13	6	47.0	13.8	3.6	Msc.	2	1893	1893	Poquoson, Va.	Newport News, Va.
157696		St. s.	D. G. KERR.....	5,531	3,991	468.0	62.0	28.0	Frt.	24	1,800	1903	West Superior, Wis.	Duluth, Minn.
208489		Ga. s.	D. H. Penton.....	12	7	42.0	10.3	4.0	Pil.	3	50	1911	Morehead City, N. C.	Wilmington, N. C.
209002		St. s.	D. J. Swenle.....	143	71	98.2	23.4	10.4	Frh.	12	500	1886	Chicago, Ill.	Chicago, Ill.
6830		St. s.	D. K. Neal.....	37	19	57.0	16.8	6.5	Tow.	4	1873	1873	Brooklyn, N. Y.	Norfolk, Va.
6930		St. s.	D. M. Key.....	16	8	50.7	12.0	5.2	Tow.	3	1877	1877	Glenwood, N. Y.	Washington, D. C.
96476	K. P. N. T.	St. s.	D. N. Luckenbach.....	2,929	1,851	336.2	38.3	20.2	Frt.	28	1,304	1883	Newcastle, England.	New York, N. Y.
157271		St. s.	D. N. Runnels.....	37	18	58.9	15.3	6.9	Tow.	3	1890	1890	Port Huron, Mich.	Detroit, Mich.
203979		St. s.	D. O. Mills.....	6,598	4,850	532.0	58.2	32.0	Frt.	18	1,800	1907	Ecorse, Mich.	Cleveland, Ohio.
27687		St. s.	D. P. Perry.....	37	29	74.8	14.4	5.6	Pas.	4	130	1902	Manitowoc, Wis.	Grand Haven, Mich.
157509		*St. p.	D. R. Campbell.....	718	409	176.1	35.4	5.9	Pas.	27	700	1898	Seattle, Wash.	St. Michael, Alaska.
203676		St. s.	D. R. HANNA.....	7,023	5,491	532.0	56.0	31.0	Frt.	18	1,760	1906	Lorain, Ohio.	Cleveland, Ohio.
157388		Ga. s.	D. R. Meekins.....	8	6	49.0	12.4	3.0	Oys.	2	1893	1893	Taylor's Island, Md.	Annapolis, Md.
157390		St. s.	D. S. Arnott.....	93	46	78.5	20.5	9.7	Tow.	7	500	1893	Tottenville, N. Y.	New York, N. Y.
157378		St. s.	D. T. Helm.....	64	32	68.0	18.0	9.3	Tow.	5	1893	1893	Benton Harbor, Mich.	Duluth, Minn.
205762		*St. p.	D. T. Lane.....	135	135	141.3	29.0	4.3	Tow.	18	500	1908	Danan, W. Va.	Cincinnati, Ohio.
200550		St. s.	D. W. Hughes.....	7	7	41.0	8.5	4.0	Tow.	3	1903	1903	Chattanooga, Tenn.	Chattanooga, Tenn.
204366		Ga. s.	D. Y. C. III.....	13	11	46.5	10.6	3.6	Fer.	1	1907	1907	Detroit, Mich.	Detroit, Mich.
208306		Ga. s.	D & T.....	14	10	60.0	10.5	3.0	Oys.	2	24	1911	Morgan City, La.	Brashear, La.
203691	K. V. R. Q.	Ga. y.	Dacota.....	36	30	55.8	13.3	7.3	Yct.	2	1906	1906	Long Island City, N. Y.	Washington, D. C.
208968		Ga. s.	Dahlia.....	8	7	27.0	8.8	3.4	Fsh.	3	7	1910	Gills Rock, Wis.	Milwaukee, Wis.
93019		St. s.	Dalley.....	9	6	41.8	12.5	3.6	Tow.	1	1890	1890	Toledo, Ohio.	Sandusky, Ohio.
157091		St. s.	Daisy.....	10	5	37.0	12.4	4.2	Tow.	2	1880	1880	Brooklyn, N. Y.	New York, N. Y.
157014		St. s.	Daisy.....	33	16	60.1	13.4	5.4	Frt.	5	1880	1880	New Orleans, La.	New Orleans, La.
157245		St. s.	Daisy.....	6	5	34.0	10.3	4.0	Oys.	1	1889	1889	Patchogue, N. Y.	Bridgeton, Conn.
157339		Ga. y.	Daisy.....	31	30	49.2	11.2	4.0	Yct.	3	1896	1896	New London, Conn.	Fall River, Mass.
157479		St. s.	Daisy.....	30	20	69.0	12.0	4.5	Tow.	2	1897	1897	Peekskill, N. Y.	New York, N. Y.
157612		Ga. s.	Daisy.....	12	6	45.2	16.6	3.3	Frt.	1	1891	1891	Smarrs, N. C.	Newbern, N. C.
157631		Ga. s.	Daisy.....	20	18	55.9	15.9	5.7	Fsh.	6	1902	1902	Ballard, Wash.	Seattle, Wash.
200507		*St. p.	Daisy.....	17	17	75.0	14.0	2.0	Pas.	8	1903	1903	Antiquity, Ohio.	Wheeling, W. Va.
201168	K. T. O. L.	Ga. y.	Daisy.....	46	42	69.2	18.0	5.7	Yct.	3	1904	1904	Toms River, N. J.	Tampa, Fla.
203044	K. V. H. S.	Ga. y.	Daisy.....	85	78	85.7	16.6	7.2	Yct.	5	1906	1906	New Rochelle, N. Y.	Memphis, Tenn.
204901		Ga. s.	Daisy.....	12	8	42.4	12.8	4.5	Frt.	3	20	1908	Barrel Landing, S. C.	Beaufort, S. C.
205682	K. W. P. C.	St. s.	Daisy.....	679	379	175.0	38.7	14.0	Frt.	20	375	1908	Bandon, Oreg.	San Francisco, Cal.

1 Formerly st. s.
 2 Formerly st. s. Cyclops.

a Chauncey M. Depew.
 b New York Central No. 2.
 c Gerard H. Keller, Jr.

* Formerly
 a British st. s. Lillburn Tower.
 b Spanish st. s. Pedro.
 c st. s. Hector.

4 Formerly st. s. York.
 5 Formerly st. s. Miller Bros.

MERCHANT STEAM VESSELS OF THE UNITED STATES—Continued.

Official No.	Signal letters.	Rig.	Name of vessel.	Gross tonnage.	Net tonnage.	Length.	Breadth.	Depth.	Service.	Crew.	Indicated horsepower.	When built.	Where built.	Home port (where permanent document issues).
						<i>Feet.</i>	<i>Feet.</i>	<i>Feet.</i>						
205785		Ga. s.	Daisy	8	5	38.0	12.0	2.8	Frt.	3	30	1908	Point Pleasant, La.	New Orleans, La.
207777		Ga. s.	Daisy	6	5	23.0	7.6	3.2	Fsh.	3	6	1900	Northport, Mich.	Grand Haven, Mich.
208174		St. s.	Daisy	37	25	69.0	16.6	5.5	Pas.	5	100	1910	Tottenville, N. Y.	New York, N. Y.
209414		*Ga. p.	Daisy	12	11	45.0	10.0	3.0	Pas.	2	20	1909	Hickman, Ky.	Calto, Ill.
210100		Ga. y.	Daisy	13	9	36.6	8.4	3.2	Yct.	1	20	1899	Holland, Mich.	Chicago, Ill.
203747	K. V. S. F.	St. s.	Daisy Freeman	613	436	173.5	38.6	13.3	Frt.	22	550	1906	Fairhaven, Cal.	San Francisco, Cal.
209439	L. C. G. J.	St. s.	Daisy Gadsby	818	478	189.5	41.1	14.3	Frt.	18	550	1911	Hoguetam, Wash.	Do.
208356		Ga. s.	Daisy L.	12	11	32.8	10.3	4.0	Frt.	2	14	1911	Charleston, S. C.	Charleston, S. C.
202221	K. T. W. J.	St. s.	Daisy Mitchell	612	395	171.0	37.3	13.1	Pas.	20	1905	1905	Fairhaven, Cal.	San Francisco, Cal.
203271		*Ga. p.	Daisy Wamsley	10	10	50.7	12.8	2.1	Tow.	2	1906	1906	Rome, Ohio	Cincinnati, Ohio.
157050		St. s.	Daisy E. Smith	69	34	65.4	20.0	5.2	Oys.	6	1881	1881	New Haven, Conn.	Bridgeport, Conn.
157021		St. p.	Dakota	553	407	147.0	34.9	12.0	Fer.	6	400	1880	Brooklyn, N. Y.	New York, N. Y.
207330		*St. p.	Dalles City	345	284	151.0	27.3	6.8	Pas.	27	750	1910	Portland, Oreg.	Portland, Oreg.
117153		St. s.	Dalzelline	135	92	92.0	22.4	11.0	Pas.	7	300	1902	Noank, Conn.	New York, N. Y.
115163		St. s.	Damarin	55	35	67.6	13.7	7.2	Pas.	5	1873	1873	Bath, Me.	Bath, Me.
205536		Ga. s.	Dana	13	10	49.3	9.6	4.3	Msc.	2	40	1908	Richmond, Va.	Richmond, Va.
207507		*Ga. p.	Dana	13	8	60.0	12.4	2.3	Frt.	2	40	1910	Seattle, Wash.	Pt. Townsend, Wash.
126707		St. s.	Dana	118	59	84.7	26.2	8.0	Frt.	4	1891	1891	Boston, Mass.	New York, N. Y.
205308		*Ga. p.	Dana	10	10	39.0	8.3	2.7	Pas.	1	10	1908	Montezuma, Ind.	Evansville, Ind.
208195		Ga. s.	Dancing Star	8	5	30.6	9.9	3.7	Frt.	1	12	1909	Arletta, Wash.	Tacoma, Wash.
157205		St. s.	Dandy	115	57	92.8	20.0	9.6	Tow.	5	425	1888	Camden, N. J.	Fernandina, Fla.
204330		Ga. s.	Dandy	8	6	31.9	12.0	4.8	Fsh.	2	1907	1907	Surry, Me.	Ellsworth, Me.
206809		Ga. s.	Dandy	5	5	42.0	10.5	3.2	Frt.	1	20	1894	Peekskill, N. Y.	New York, N. Y.
6854		St. s.	Dan Costello	27	13	47.1	14.2	6.7	Fsh.	6	1874	1874	Millwaukee, Wis.	Millwaukee, Wis.
202181		*Ga. p.	Dan Patch	15	15	79.4	12.0	2.0	Pas.	2	1905	1905	Levana, Ohio	Wheeling, W. Va.
6669		Ga. s.	Dan Sooy	15	14	43.7	16.7	4.0	Oys.	2	1870	1870	Smith Landing, N. J.	New Haven, Conn.
157539		St. s.	Dan W. Miller	10	8	39.8	13.0	3.0	Tow.	1	1899	1899	Toledo, Ohio	Toledo, Ohio.
157639		Ga. s.	Daniel	8	6	40.8	14.8	3.4	Oys.	1	1901	1901	Gullford, Va.	Cape Charles, Va.
203863		Ga. s.	Daniel	18	18	51.2	13.8	3.0	Msc.	0	14	1907	Wit, N. C.	Beaufort, N. C.
204643		*St. p.	Daniel	66	66	95.3	25.7	3.3	Pas.	3	1907	1907	Clarlington, Ohio	Wheeling, W. Va.
157241		Ga. s.	Daniel Bell	15	11	54.3	14.2	3.7	Fsh.	12	1889	1889	Morehead City, N. C.	Beaufort, N. C.
204110	K. W. C. L.	St. s.	Daniel Kern	297	112	153.2	26.0	11.5	Tow.	12	300	1879	Baltimore, Md.	Portland, Oreg.
206954		*St. p.	Daniel Lindsey	65	52	111.0	22.7	3.3	Drg.	4	125	1909	Nashville, Tenn.	Nashville, Tenn.
204877		St. s.	Daniel McAllister	93	63	75.0	22.2	9.5	Tow.	5	250	1907	Athens, N. Y.	New York, N. Y.
203567		St. s.	Daniel McElroy	151	102	89.4	28.5	8.1	Frt.	7	250	1906	Toukings Cove, N. Y.	Do.
6952		St. s.	Daniel Wheeler	210	115	131.0	29.5	9.0	Frt.	7	175	1878	Mobile, Ala.	Do.
126647	K. H. F. W.	St. s.	Daniel Willard	361	180	134.5	25.5	15.3	Tow.	14	800	1890	Camden, N. J.	Do.
205349		St. s.	DANIEL B. MEACHAM	6,971	5,482	530.0	56.2	32.0	Frt.	27	1,800	1908	Ecorse, Mich.	Niagara Falls, N. Y.
0197		Ga. s.	Daniel C. Baker	43	26	76.0	18.8	7.2	Frt.	4	1853	1853	Salisbury, Mass.	Lubec, Me.
157260		Ga. s.	Daniel G. Fowler	19	12	60.2	15.6	4.6	Fsh.	12	1889	1889	Smyrna, N. C.	Beaufort, N. C.
203507		St. s.	DANIEL J. MORRELL	7,239	5,419	580.0	58.0	27.4	Frt.	20	2,000	1906	West Bay City, Mich.	Cleveland, Ohio.
157655		St. s.	Dan'l K. Jackson	71	57	81.2	22.2	4.7	Frt.	4	1902	1902	Washington, D. C.	Washington, D. C.
150033		St. s.	Daniel L. Hebard	159	79	98.5	22.0	8.8	Tow.	10	500	1875	Cleveland, Ohio	Marquette, Mich.
202805		Ga. s.	Daniel and Carrie	14	8	51.6	13.9	4.4	Oys.	1	1906	1906	Bristol, Me.	Newport, R. I.
90113		St. s.	Danic	20	10	48.0	13.0	5.6	Tow.	3	1869	1869	Philadelphia, Pa.	Philadelphia, Pa.
150526		Ga. s.	Daphne	14	12	46.0	14.3	5.0	Msc.	1	1885	1885	South Hooklyn, N. Y.	New York, N. Y.
157616		St. s.	Daphne	14	10	42.0	12.7	4.7	Tow.	1	1901	1901	South Bend, Wash.	Pt. Townsend, Wash.
201274		St. s.	Daphne	27	13	53.9	14.2	5.5	Tow.	3	1904	1904	Lubec, Me.	Bangor, Me.
204783		*Ga. p.	Darus	9	9	55.0	11.0	2.0	Frt.	2	20	1907	McGehee, Tenn.	Chattanooga, Tenn.
140118		Ga. s.	Daro	29	25	58.9	17.2	5.5		2	1875	1875	Bristol, R. I.	New York, N. Y.
201092		St. s.	Darling	227	135	104.3	26.2	10.9	Tow.	15	800	1904	Aberdeen, Wash.	Pt. Townsend, Wash.
206115		St. s.	Darling	163	111	98.0	21.0	6.9	Pas.	6	400	1909	Tacoma, Wash.	Tacoma, Wash.
209598		Ga. y.	Dark Island	17	12	60.0	10.5	4.7	Yct.	3	200	1012	New York, N. Y.	New York, N. Y.
208937		Ga. s.	Darline	7	7	26.4	9.4	3.6	Fsh.	1	8	1905	Jackson Harbor, Wis.	Milwaukee, Wis.
157535		*St. p.	Darling	78	78	102.0	22.3	4.0	Tow.	10	1899	1899	Parkersburg, W. Va.	Wheeling, W. Va.
157300		Ga. s.	Dart	12	12	39.5	13.0	4.7	Frt.	1	1880	1880	Rothsay, N. J.	Eastport, Me.
157635		St. s.	Dart	21	14	42.9	14.2	6.5	Tow.	3	1901	1901	Long Island City, N. Y.	New York, N. Y.
157647		Ga.	Dart	15	15	41.3	14.6	6.4	Fsh.	2	1902	1902	Gloucester, Mass.	Provincetown, Mass.
208721		St. s.	Dart	74	50	57.2	17.4	5.2	Pas.	2	145	1911	Caledonia, Wash.	Tacoma, Wash.
200972		St. s.	D'Artagnan	26	18	84.3	10.1	5.0	Pas.	3	1904	1904	St. Louis, Mo.	Chicago, Ill.
157548		St. p.	Dartmouth	420	353	126.6	27.0	11.3	Fer.	4	425	1899	East Boston, Mass.	Boston, Mass.
6667		Ga. s.	Dauntless	19	18	45.0	18.0	4.7	Fsh.	3	1870	1870	Greenport, N. Y.	Newport, R. I.
6899		St. p.	Dauntless	301	178	149.0	32.0	8.6	Fer.	5	450	1876	Wilmington, Del.	Camden, N. J.
157201		St. s.	Dauntless	11	5	45.5	10.4	4.8	Tow.	3	1887	1887	Berkley, Va.	Norfolk, Va.
157353		*St. p.	Dauntless	612	501	174.5	36.5	8.0	Frt.	13	350	1892	San Francisco, Cal.	San Francisco, Cal.
157368	K. R. H. T.	St. s.	DAUNTLESS	153	76	102.0	20.7	10.6	Tow.	9	500	1893	Camden, N. J.	Newport News, Va.
157387		Ga. s.	Dauntless	7	6	28.7	11.4	3.3	Frt.	1	1893	1893	Cedar Grove, Tex.	Houston, Tex.
157422		Ga. s.	Dauntless	12	8	39.3	13.0	4.7	Fsh.	1	1895	1895	Everett, Wash.	Juneau, Alaska.
157481		St. s.	Dauntless	13	9	52.3	9.7	4.5	Tow.	3	1897	1897	Middleport, Ohio	Pittsburgh, Pa.
157495		Ga. s.	Dauntless	11	7	35.3	13.9	3.7	Pas.	1	1897	1897	Willapa, Wash.	Pt. Townsend, Wash.
157540		Ga. s.	Dauntless	6	5	26.4	10.0	5.0	Msc.	1	1899	1899	Bristol, Mo.	S. W. Harbor, Me.
157543		St. s.	Dauntless	125	85	93.1	19.7	5.9	Pas.	2	234	1899	Tacoma, Wash.	Pt. Townsend, Wash.

¹ Formerly st. s. Clara M.² Formerly st. s. Samuel E. Bonker.³ Formerly st. s. Samoset.⁴ Formerly st. s. Catherine James.⁵ Formerly U. S. L. H. B. st. s. Manzanita.⁶ Formerly st. s. Carbonero.⁷ Formerly st. s. P. L. Johnson.⁸ Formerly st. s. J. Minilo.⁹ Formerly st. s. J. McAffer.¹⁰ Formerly slp. y. Polly.¹¹ Formerly British sch. Mabel.

MERCHANT STEAM VESSELS OF THE UNITED STATES—Continued.

Official No.	Signal letters.	Rig.	Name of vessel.	Gross tonnage.	Net tonnage.	Length.	Breadth.	Depth.	Service.	Crew.	Indicated horsepower.	When built.	Where built.	Home port (where permanent document issues).
157637		St. s.	Dauntless.....	123	83	Feet. 97.2	Feet. 22.0	Feet. 10.5	Tow.	9	300	1901	Baltimore, Md.....	Baltimore, Md.
157685		Ga. s.	Dauntless.....	8	5	31.5	7.0	2.7	Pas.	1	16	1902	Whatcom, Wash.....	Pt. Townsend, Wash.
200465	K. S. R. T.	St. s.	DAUNTLESS.....	269	144	121.5	24.5	15.0	Pas.	14	700	1903	San Francisco, Cal.....	San Francisco, Cal.
209745		Ga. s.	Dauntless.....	7	7	32.0	7.2	3.4	Pas.	1	18	1910	New Haven, Conn.....	New Haven, Conn.
201064		*St. p.	Davenport.....	195	195	112.5	36.5	3.5	Fer.	8	300	1904	Rock Island, Ill.....	Rock Island, Ill.
4741		St. s.	David.....	87	67	72.0	25.5	6.0	Frt.	3	1835	Mount Pleasant, N. Y.....	Albany, N. Y.
204795		St. s.	David Gibb.....	21	11	50.0	11.8	3.6	Tow.	3	1907	Charleston, S. C.....	Charleston, S. C.
205225		*Ga. p.	David Neale.....	9	6	41.9	12.0	3.0	Tow.	1	12	1908	Rob Roy, Ark.....	Memphis, Tenn.
207183		St. s.	DAVID SCANNELL.....	244	140	120.0	26.0	10.6	Frb.	19	945	1909	San Francisco, Cal.....	San Francisco, Cal.
203258		St. p.	David Swain.....	146	92	136.6	26.0	4.5	Pas.	15	450	1906	Stillwater, Minn.....	Peoria, Ill.
157340		St. s.	David A. Boody.....	94	63	93.8	23.6	8.6	Frb.	19	1892	Noank, Conn.....	New York, N. Y.
157678		St. s.	David B. Dearborn.....	135	92	92.0	22.4	11.0	Pas.	5	100	1902 do	Do.
157499		Ga. s.	David H. Schuyler.....	9	9	31.4	12.2	4.2	Pas.	1	1899	Atlantic City, N. J.....	Somers Point, N. J.
6930		St. s.	David K. Phillips.....	116	73	125.6	18.6	10.0	Fah.	3	1877	Damariscotta, Me.....	Tappahannock, Va.
157601		St. s.	DAVID M. WHITNEY.....	4,626	3,584	412.9	51.5	28.0	Frt.	20	1,200	1900	Wyandotte, Mich.....	Cleveland, Ohio.
201669		Ga. s.	David R. Dodge.....	19	19	56.0	14.0	4.0	Oys.	2	21	1905	Bridgeport, Conn.....	Providence, R. I.
115242		St. s.	David W. Mills.....	925	654	202.0	34.0	13.2	Frt.	12	1874	Cleveland, Ohio.....	Port Huron, Mich.
202931		St. s.	DAVID Z. NORTON.....	5,667	4,250	480.0	52.0	30.0	Frt.	20	1,600	1906 do	Cleveland, Ohio.
157473		St. s.	Dawn.....	23	9	54.6	17.3	5.6	Pas.	4	1897	Scranton, Miss.....	Mobile, Ala.
208673		Ga. s.	Dawn.....	12	11	35.0	10.9	3.5	Fsh.	1	16	1911	Ketchikan, Alaska.....	Ketchikan, Alaska.
200029	K. S. N. T.	Ga. y.	Dawn II.....	24	21	49.3	14.5	5.9	Yct.	3	1903	Fall River, Mass.....	New York, N. Y.
204062		*Ga. p.	Dawson.....	13	13	51.0	15.6	2.0	Fer.	2	8	1907	Carthage, Tenn.....	Nashville, Tenn.
76121		St. y.	Day Dream.....	36	18	88.3	13.5	5.0	Yct.	3	1880	Greenpoint, N. Y.....	Boston, Mass.
157291		St. s.	Dayton.....	409	349	105.7	30.3	9.6	Frt.	4	300	1891	Wilmington, Del.....	New York, N. Y.
209473		Ga. y.	Dazlaync.....	13	8	34.5	10.5	3.7	Yct.	1	20	1910	Tacoma, Wash.....	Seattle, Wash.
205533		*St. p.	Deapolis.....	77	77	100.9	25.9	3.8	Tow.	6	38	1908	Bismarck, N. Dak.....	Pembina, N. Dak.
205511		Ga. s.	Deborah.....	14	10	39.4	9.6	3.5	Fsh.	2	16	1906	Philadelphia, Pa.....	Somers Point, N. J.
6980		St. s.	De Boss Lennox.....	13	6	46.4	12.0	5.3	Tow.	3	1874	Bordentown, N. J.....	Norfolk, Va.
157583		*St. p.	Decatur No. 1.....	48	48	108.0	19.6	2.7	Pas.	7	1900	Decatur, Ala.....	Nashville, Tenn.
157640		Ga. s.	Decker.....	8	8	37.5	11.6	3.4	Oys.	1	1890	Freeport, N. Y.....	Patchogue, N. Y.
201077		Ga. s.	Decomah.....	7	7	34.0	12.2	3.8	Oys.	1	1904	Stratford, Conn.....	Do.
209503		Ga. s.	Decorah.....	9	26	59.5	16.8	7.0	Fsh.	10	50	1911	Seattle, Wash.....	Seattle, Wash.
206929		Ga. y.	Decoy.....	24	16	46.5	15.2	3.8	Yct.	4	20	1909	Baltimore, Md.....	Baltimore, Md.
208209		Ga. s.	Deep Creek.....	30	20	60.0	16.5	4.0	Frt.	2	1910	Portsmouth, Va.....	Norfolk, Va.
205156		St. s.	Deep Water.....	17	12	72.0	10.0	5.5	Mso.	3	1907	Morgan City, La.....	Brashear, La.
157436		St. s.	DEFENDER.....	87	59	85.3	18.0	8.9	Frt.	6	250	1895	Baltimore, Md.....	Baltimore, Md.
157454		St. s.	Defender.....	36	24	52.7	15.2	7.4	Tow.	4	1896	Long Island City, N. Y.....	New York, N. Y.
157470		Ga. s.	Defender.....	6	6	35.4	13.4	3.1	Frt.	1	1895	Poplar Island, Md.....	Norfolk, Va.
157483		Ga. s.	Defender.....	5	5	25.0	11.4	3.4	Fsh.	2	1897	Monument Beach, Mass.....	Chatham, Mass.
157584		Ga. s.	Defender.....	18	18	44.0	15.3	6.4	Fsh.	6	1900	Gloucester, Mass.....	Deer Isle, Me.
157587		St. s.	Defender.....	25	17	63.2	16.2	5.8	Tow.	4	1907	Tacoma, Wash.....	Seattle, Wash.
203634		Ga. s.	Defender.....	14	7	56.0	11.0	3.6	Mso.	2	11	1906	Lake Charles, La.....	Brashear, La.
206069		St. s.	Defender.....	48	33	64.0	16.0	6.2	Tow.	4	250	1909	Astoria, Oreg.....	Pt. Townsend, Wash.
210138		Ga. s.	Defender.....	35	24	53.0	15.7	6.7	Fsh.	8	40	1912	Tacoma, Wash.....	Tacoma, Wash.
6960		Ga. y.	Defiance.....	20	18	44.5	15.8	4.8	Yct.	1	1877	Jersey City, N. J.....	New York, N. Y.
141021	K. G. P. H.	St. s.	Defiance.....	255	127	122.0	22.2	14.2	Tow.	7	750	1889	Camden, N. J.....	San Francisco, Cal.
157096		St. s.	Defiance.....	42	21	64.0	16.2	7.1	Tow.	4	1883	Philadelphia, Pa.....	New York, N. Y.
157326		Ga. s.	Defiance.....	7	6	29.0	12.0	3.0	Mso.	1	1891	Patchogue, N. Y.....	Patchogue, N. Y.
157488		St. s.	Defiance.....	85	58	60.5	16.0	5.9	Pas.	4	1897	Tacoma, Wash.....	Seattle, Wash.
157607		St. s.	Defiance.....	171	116	93.0	24.5	0.7	Yct.	5	300	1901 do	Tacoma, Wash.
157683	K. S. G. D.	St. s.	Defiance.....	154	104	107.0	22.5	10.7	Tow.	9	370	1903	Baltimore, Md.....	Baltimore, Md.
157692		Ga. s.	Defiance.....	6	6	38.0	9.8	2.4	Msc.	1	10	1903	Morehead City, N. C.....	Beaufort, N. C.
204154		Ga. s.	Defiance.....	7	5	37.0	9.4	3.8	Pas.	2	16	1907	Seattle, Wash.....	Nome, Alaska.
157651		Ga. s.	De Haro.....	9	6	32.4	8.8	3.2	Pas.	1	14	1902	Whatcom, Wash.....	Pt. Townsend, Wash.
157410		St. p.	De Koven.....	399	399	232.3	37.0	6.1	Fer.	8	876	1894	Jeffersonville, Ind.....	Evansville, Ind.
157190		St. s.	Deland.....	136	109	94.7	17.8	9.0	Cnl.	4	88	1887	Lockport, N. Y.....	Buffalo, N. Y.
6884		St. p.	Delaware.....	370	255	135.0	29.5	8.8	Fer.	6	247	1875	Wilmington, Del.....	Camden, N. J.
157097		St. s.	Delaware.....	99	49	89.0	20.6	9.3	Tow.	4	230	1883	South Amboy, N. J.....	New York, N. Y.
155192		St. s.	Delaware.....	50	25	65.0	16.2	7.4	Tow.	5	1891	Philadelphia, Pa.....	Philadelphia, Pa.
202625		St. s.	DELAWARE.....	3,901	3,250	350.0	48.2	30.2	Frt.	20	1,700	1905	Ecorse, Mich.....	Erie, Pa.
203811	K. V. T. D.	St. s.	DELAWARE.....	1,907	1,382	250.5	40.0	25.0	Frt.	21	1,200	1907	Wilmington, Del.....	New York, N. Y.
204872		Ga. s.	DELENA.....	14	14	40.2	9.5	4.0	Pas.	1	1908	Grafton, Ill.....	Memphis, Tenn.
141627		Ga. y.	Della.....	27	27	41.0	16.1	4.0	Yct.	1	1897	Idip, N. Y.....	New York, N. Y.
203502	K. V. P. J.	St. s.	Dellhi.....	986	582	227.4	39.2	16.6	Fsh.	24	800	1906	Winslow, Wash.....	Do.
157429		Ga. s.	Della.....	7	6	25.3	10.0	6.3	Fsh.	2	1895	Portland, Me.....	Boothbay, Me.
207816		Ga. s.	Della.....	7	6	27.7	8.2	3.0	Fsh.	2	7	1907	Marquette, Wis.....	Marquette, Mich.
203035		Ga. s.	Dellight.....	11	7	35.0	14.0	2.9	Pas.	1	1906	Eagle Harbor, Wash.....	Seattle, Wash.
203004		Ga. s.	Delivory.....	15	11	42.6	10.0	4.9	Frt.	2	1901	Canastota, N. Y.....	New York, N. Y.
203642		Ga. s.	DELIVERY II.....	43	30	60.2	15.2	6.0	Frt.	2	1906	Tottenville, N. Y.....	Do.
200867		Ga. s.	DELIVERY No. 3.....	98	66	94.5	18.0	7.8	Frt.	3	100	1912	Port Richmond, N. Y.....	Do.
207919		Ga. s.	Dell B.....	13	9	50.0	10.2	3.6	Pas.	1	50	1910	Stockton, Cal.....	San Francisco, Cal.
157638		Ga. s.	Della.....	30	20	45.1	14.5	4.4	Frt.	3	1901	Woods, Oreg.....	Astoria, Oreg.
157656		St. s.	Della.....	55	37	74.0	16.6	7.5	Tow.	6	1902	Scranton, Miss.....	Galveston, Tex.
209455		Ga. s.	Della C.....	6	6	33.7	9.8	3.2	Frt.	1	16	1911	Olen Cove Springs, Fla.....	Jacksonville, Fla.

1 Formerly st. s. Charles Lynch.
2 Formerly st. s. Sparta.

3 Formerly st. y. Julia.
4 Formerly st. s. L. Luckenbach.

5 Formerly st. s. Owen Brady.
6 Formerly slip. Lawrence J.

MERCHANT STEAM VESSELS OF THE UNITED STATES—Continued.

Official No.	Signal letters.	Rig.	Name of vessel.	Gross tonnage.	Net tonnage.	Length.	Breadth.	Depth.	Service.	Crew.	Indicated horsepower.	When built.	Where built.	Home port (where permanent document issues.)
204769		*Ga. p.	Della M.	7	6	Feet. 37.3	Feet. 9.0	Feet. 2.4	Pas.	1	1907	Mingo Junction, Ohio.	Wheeling, W. Va.
157568	K. Q. G. F.	St. s.	DELMAR	294	138	122.3	26.9	11.7	Pas.	14	873	1900	Newburgh, N. Y.	Philadelphia, Pa.
209619		Ga. s.	Delmatia	10	8	43.4	10.5	4.4	Fsh.	2	25	1907	San Pedro, Cal.	San Diego, Cal.
157161		Ga. s.	Delmay	8	6	47.0	11.9	3.1	Msc.	2	1885	Bomerset Co., Md.	Annapolis, Md.
25327		Ga. y.	Delna	21	6	43.2	15.5	5.5	Yct.	3	1900	Gloucester, Mass.	Boston, Mass.
157295		St. s.	Del Norte	450	279	158.0	32.2	12.5	Pas.	19	308	1890	Tiburon, Cal.	San Francisco, Cal.
202438		Ga. y.	DELLOS W. COOKE	3,398	2,067	326.5	44.0	29.3	Frt.	20	1,500	1897	Buffalo, N. Y.	Buffalo, N. Y.
116786		Ga. s.	Delphine	27	18	68.0	11.3	3.5	Yct.	2	1904	St. Joseph, Mich.	Milwaukee, Wis.
6279		Ga. s.	Delphine	8	8	37.6	9.8	4.8	Fsh.	2	20	1911	Neponset, Mass.	Provincetown, Mass.
6568		Ga. s.	Delphnia	12	12	40.1	13.6	3.4	Oys.	2	Perth Amboy, N. J.	Perth Amboy, N. J.
157109		St. s.	Delta	31	23	61.2	13.3	6.3	Tow.	3	225	1863	Philadelphia, Pa.	Bath, Me.
157224		St. s.	Delta	47	23	64.9	18.9	8.7	Tow.	3	1883	Saugatuck, Mich.	Duluth, Minn.
157455		St. s.	Delta	46	31	69.0	17.7	4.8	Tow.	5	1888	Stanwood, Wash.	Pt. Townsend, Wash.
157525		St. s.	DELTA	145	98	79.7	17.9	11.1	Frt.	2	325	1896	Elizabeth, N. J.	New York, N. Y.
157461		Ga. s.	Delta	7	5	40.6	13.4	3.6	Oys.	1	1896	Morgan City, La.	Brashear, La.
157573		Ga. s.	Delta	34	34	62.1	19.1	5.5	Frt.	2	1900	Easton, Md.	Baltimore, Md.
202463		*St. p.	Delta	293	237	120.3	26.0	4.4	Pas.	14	125	1905	St. Michael, Alaska	St. Michael, Alaska
202988		Ga. s.	Delta	8	6	35.5	11.2	4.4	Pas.	3	1906	East Boothbay, Me.	Marblehead, Mass.
208292		St. s.	DELUGE	313	212	115.0	28.0	14.0	Frt.	20	950	1911	Baltimore, Md.	Baltimore, Md.
6976		Ga. s.	Democrat	16	15	44.5	15.7	4.2	Frt.	2	1879	Freeport, N. Y.	Bridgeport, Conn.
204541		Ga. s.	Dena	7	6	35.4	8.6	4.7	Pas.	2	1906	Mariner Harbor, N. Y.	New York, N. Y.
206152		St. s.	DENMARK	5,448	4,434	440.0	56.0	28.0	Frt.	21	1,500	1909	Toledo, Ohio	Oswego, N. Y.
157310		St. s.	Dennis Simmons	199	149	132.5	23.2	8.5	Frt.	10	80	1891	Wilmington, Del.	Edenton, N. C.
207182		St. s.	DENNIS T. SULLIVAN	244	140	120.0	26.0	10.6	Frb.	19	945	1909	San Francisco, Cal.	San Francisco, Cal.
209068		St. s.	Denny Brothers	93	53	97.6	22.8	6.4	Frt.	6	160	1911	Milford, Del.	Camden, N. J.
157828	K. R. F. N.	St. s.	DENVER	4,549	2,819	368.0	48.0	23.0	Pas.	80	5,200	1901	Wilmington, Del.	New York, N. Y.
209757		Ga. s.	Denver	8	5	29.5	10.0	3.5	Fsh.	2	10	1912	Tacoma, Wash.	Tacoma, Wash.
6788		St. s.	Deo Volente	40	20	65.6	17.4	7.0	Tow.	4	1873	New London, Conn.	Mobile, Ala.
157570		Ga. s.	Deo Volente	8	8	30.6	12.1	5.8	Fsh.	1	1900	Bremen, Me.	Waldoboro, Me.
203627		Ga. s.	Dependent	48	25	83.0	18.6	4.7	Pas.	9	1906	New Orleans, La.	New Orleans, La.
210144		Ga. s.	Dependent	14	7	55.1	14.1	3.6	Pas.	1	1912	Washington, N. C.	Newbern, N. C.
204408		*Ga. p.	Des Molnes	7	7	34.0	8.7	3.0	Pas.	1	8	1907	Keokuk, Iowa	Burlington, Iowa.
157350		St. s.	Desmond	456	355	149.0	30.5	9.5	Frt.	8	300	1892	Port Huron, Mich.	Milwaukee, Wis.
203433		Ga. y.	De Soto	38	6	76.0	11.8	7.8	Yct.	3	1906	New Orleans, La.	Chicago, Ill.
157216		St. s.	Despatch	127	71	93.5	28.0	8.0	Tow.	5	175	1888	South Amboy, N. J.	New York, N. Y.
157556	K. P. M. F.	St. s.	Despatch	698	539	175.0	36.0	14.0	Pas.	19	400	1899	Fairhaven, Cal.	San Francisco, Cal.
206255		Ga. s.	Despatch	14	9	45.9	10.1	4.1	Frt.	1	40	1908	Oakland, Cal.	Do.
200452		Ga. s.	Detective	8	5	38.0	11.0	3.0	Tow.	1	1903	Seattle, Wash.	Seattle, Wash.
201607		St. s.	DETROIT	2,069	1,307	296.0	64.1	20.0	Frb.	17	1,800	1904	Ecorse, Mich.	Detroit, Mich.
206731		Ga. s.	Devella	12	11	36.7	9.4	4.4	Msc.	1	15	1909	Green Bay, Wis.	Memphis, Tenn.
204310		Ga. s.	Dewdrop	12	8	31.5	13.6	3.0	Pas.	2	10	1907	Miami, Fla.	Key West, Fla.
208764		Ga. s.	De Wet	12	11	31.0	9.8	3.0	Fsh.	2	12	1911	Northport, Mich.	Grand Haven, Mich.
157530		Ga. s.	Dewey	27	23	60.0	16.5	4.9	Fsh.	12	1898	Smyrna, N. C.	Beaufort, N. C.
157544		*St. p.	Dewey	30	26	68.0	20.6	3.0	Tow.	4	1899	Portland, Fla.	Pensacola, Fla.
157610		*Ga. p.	Dewey	12	8	46.0	10.3	2.2	Pas.	2	1901	Sto. Genevieve, Mo.	St. Louis, Mo.
157663		St. s.	Dewey	13	6	45.0	11.6	4.0	Pas.	3	1899	Dexter, N. Y.	Oswego, N. Y.
201953		*Ga. p.	Dewey	14	14	50.0	11.0	3.0	Tow.	2	1905	Moline, Ill.	Rock Island, Ill.
205704		Ga. s.	Dewey	10	6	34.0	9.1	2.0	Msc.	2	12	1908	Grand Lake, La.	Brashear, La.
157405		*St. p.	Dewing & Sons	59	59	92.0	12.5	3.1	Tow.	5	1894	Pittsburgh, Pa.	Pittsburgh, Pa.
203033		*Ga. p.	De Witt	25	25	65.2	15.9	3.0	Pas.	1	1906	De Witt, Mo.	St. Louis, Mo.
157564		St. s.	DE WITT C. IVINS	121	82	84.6	19.0	8.8	Pas.	8	500	1900	Philadelphia, Pa.	New York, N. Y.
205300		Ga. s.	Dezway	13	8	32.5	11.6	2.8	Tow.	1	1908	Blounts Creek, N. C.	Newbern, N. C.
157035		Ga. s.	Diamond	6	5	26.0	12.6	3.8	Pas.	4	1881	Pawtucket, R. I.	Providence, R. I.
157653		St. s.	Diamond	16	10	49.0	11.4	3.0	Fsh.	0	1902	Muskegon, Mich.	Milwaukee, Wis.
202587		Ga. s.	Diamond	9	8	31.9	14.2	3.9	Frt.	1	1904	Marquette, Wis.	Grand Haven, Mich.
206321		St. p.	Diamond	62	39	72.5	28.0	5.7	Tow.	6	1909	Cambridge, Me.	Portland, Me.
208531		Ga. s.	Diamond B.	14	9	39.5	10.0	3.8	Frt.	2	25	1911	Seattle, Wash.	Pt. Townsend, Wash.
208302		Ga. s.	Diamond K.	14	10	60.0	11.5	4.0	Pas.	1	50	1911	Utsalady, Wash.	Do.
202461		Ga. s.	Diamond L.	13	9	43.0	11.5	4.0	Pas.	2	1905	Nome, Alaska	Seattle, Wash.
120885		*St. p.	Diamond O.	316	276	142.5	28.4	6.6	Pas.	10	1887	Portland, Ore.	Portland, Ore.
209865		*Ga. p.	Dian	7	6	45.3	9.3	2.2	Pas.	1	12	1910	Union Mills, W. Va.	Wheeling, W. Va.
157581		Ga. y.	Diana	26	17	55.0	11.5	3.0	Yct.	2	1900	New York, N. Y.	Boston, Mass.
200431		Ga. s.	Diana	17	17	44.8	15.0	6.4	Fsh.	7	1903	Gloucester, Mass.	Gloucester, Mass.
204451		Ga. y.	Diana	25	20	60.5	12.4	6.0	Yct.	2	60	1906	Manitowoc, Wis.	Chicago, Ill.
210042		Ga. y.	Diana	31	21	52.7	14.1	3.3	Yct.	1	50	1912	Baltimore, Md.	Baltimore, Md.
207818		Ga. s.	Dick	15	10	39.0	11.9	4.5	Fsh.	1	20	1910	Seattle, Wash.	Pt. Townsend, Wash.
130254		*St. p.	Dick Clyde	76	76	95.8	17.4	3.9	Pas.	10	1881	Rock Island, Ill.	Nashville, Tenn.
157360		St. p.	Dick Fowler	367	367	175.0	31.0	6.5	Pas.	65	556	1892	Evansville, Ind.	Puduch, Ky.
92800		*St. p.	Dick C. Pape	98	86	120.0	23.0	4.6	Tow.	10	1897	Madison, Ind.	Evansville, Ind.
157563		St. s.	Dictator	96	65	75.0	20.9	9.5	Tow.	6	1899	Tottenville, N. Y.	New York, N. Y.
200758		Ga. s.	Dictator	8	6	31.4	10.6	5.4	Fsh.	1	1904	Bremen, Me.	Mt. Desert Ferry, Me.
207587	L. B. N. P.	Ga. y.	Delta	79	54	84.0	18.0	8.7	Yct.	6	125	1910	Camden, N. J.	New York, N. Y.
206429		Ga. s.	Dig.	6	5	33.8	9.5	2.3	Tow.	1	15	1906	Boomer, W. Va.	Wheeling, W. Va.

1 Formerly ga. y. Uniflc.
 2 Formerly st. s. Starrucca.
 3 Formerly ga. y. Nainie.

4 Formerly (a st. s. Linda.
 (b U. S. S. Delta.

5 Formerly *st. p. Fannie.
 6 Formerly st. p. Nellie.
 7 Formerly *st. p. Mary Lacy.

MERCHANT STEAM VESSELS OF THE UNITED STATES—Continued.

Official No.	Signal letters.	Rig.	Name of vessel.	Gross tonnage.	Net tonnage.	Length.	Breadth.	Depth.	Service.	Crew.	Indicated horsepower.	When built.	Where built.	Home port (where permanent document issues).
201849		Ga. s.	Dillard	12	6	42.0	13.7	5.0	Oys.	1	1905	Wheaton, Va.	Tappahannock, Va.
20618		*St. p.	Dimond	225	212	120.0	25.6	8.0	Frt.	8	175	1808	San Francisco, Cal.	San Francisco, Cal.
135874		St. s.	Dione	33	16	60.0	16.0	6.6	Tow.	4	1888	Philadelphia, Pa.	Boston, Mass.
157578		Ga. y.	Dione	13	15	42.5	14.2	5.6	Yct.	3	1900	Baltimore, Md.	Do.
204850		Ga. s.	Dione	5	5	20.9	12.6	2.7	Frt.	0	1907	Bayview, Tex.	Galveston, Tex.
200555		Ga. s.	Dippica	52	28	68.3	21.6	5.1	Frt.	2	1903	Punta Gorda, Fla.	Tampa, Fla.
157537		St. s.	Director	21	14	43.5	14.0	6.3	Tow.	2	1899	Long Island City, N. Y.	New York, N. Y.
207129		Ga. s.	Director	18	12	43.0	12.8	4.8	Fsh.	4	30	1910	Seattle, Wash.	Seattle, Wash.
157428		Ga. s.	Dirigo	14	14	39.0	11.0	7.0	Fsh.	3	1895	Savans Island, Me.	Castine, Me.
157502	K. N. G. W.	St. s.	Dirigo	823	521	165.0	35.0	22.5	Pas.	25	600	1896	Hogulum, Wash.	Seattle, Wash.
208454		Ga. s.	Dirigo	14	8	48.0	9.0	3.0	Pas.	3	40	1909	Lake Geneva, Wis.	Vicksburg, Miss.
208681		Ga. s.	Discovery	17	11	41.6	12.8	4.7	Fsh.	6	30	1911	Tacoma, Wash.	Seattle, Wash.
157303		St. s.	Dispatch	24	13	52.0	13.8	6.1	Fsh.	2	1891	Astoria, Oreg.	Pt. Townsend, Wash.
200081		*St. p.	Dispatch	250	167	111.4	24.5	4.7	Pas.	5	1903	Parkersburg, Oreg.	Coos Bay, Oreg.
203743		Ga. s.	Dispatch	8	6	34.5	8.2	3.0	Pas.	0	1906	Marshallfield, Oreg.	Do.
208045		St. s.	Dispatch	46	31	58.0	16.5	7.4	Tow.	3	150	1910	Solomons, Md.	Baltimore, Md.
207646		Ga. s.	Dix	15	10	51.1	12.5	3.8	Frt.	1	90	1910	Portland, Oreg.	Portland, Oreg.
6889		St. s.	Dixie	12	6	52.0	8.0	3.6	Tow.	3	1875	Norfolk, Va.	Washington, D. C.
157094		Ga. s.	Dixie	8	5	35.5	7.7	2.8	Pas.	0	1903	Marshallfield, Oreg.	Coos Bay, Oreg.
201508		*St. p.	Dixie	72	72	120.4	17.3	3.9	Pas.	16	60	1904	Rome, Ga.	Mobile, Ala.
201515		*St. p.	Dixie	50	31	72.6	13.1	4.3	Pas.	3	1904	Omo, Wis.	Milwaukee, Wis.
201730		*St. p.	Dixie	85	85	108.0	21.7	3.0	Frt.	11	1904	New Albany, Ind.	Chicago, Ill.
201824		Ga. s.	Dixie	13	11	37.2	12.2	4.2	Oys.	1	1905	Brooklyn, N. Y.	New York, N. Y.
201924		Ga. s.	Dixie	11	7	41.7	9.5	3.5	Tow.	3	1905	Jacksonville, Fla.	Jacksonville, Fla.
202608		St. s.	Dixie	74	50	75.0	18.5	8.6	Tow.	7	280	1905	Madison, Md.	Philadelphia, Pa.
202796		*Ga. p.	Dixie	14	14	52.0	12.0	2.4	Frt.	2	15	1906	Brookport, Ill.	Paducah, Ky.
202835		Ga. s.	Dixie	5	5	32.6	11.1	2.6	Pas.	1	12	1906	Daytona, Fla.	St. Augustine, Fla.
203014		Ga. s.	Dixie	14	14	54.0	10.8	7.8	Pas.	0	1906	Fort Smith, Ark.	Memphis, Tenn.
203060	K. V. J. B.	Ga. y.	Dixie	52	35	86.4	13.6	6.7	Yct.	4	1906	Bayonne, N. J.	Galveston, Tex.
203073		Ga. s.	Dixie	13	9	40.6	10.0	4.8	Pas.	1	1906	Bellingham, Wash.	Pt. Townsend, Wash.
203302		Ga. s.	Dixie	11	11	33.2	12.0	3.8	Frt.	1	1906	Darien, Ga.	Brunswick, Ga.
204187		St. s.	Dixie	37	20	60.0	14.0	4.0	Frt.	7	1907	Georgetown, S. C.	Georgetown, S. C.
204315		Ga. s.	Dixie	11	6	36.7	12.7	5.3	Frt.	2	1907	Lubec, Me.	Lubec, Me.
204430		St. s.	Dixie	26	6	53.4	14.0	5.6	Tow.	3	50	1907	Scranton, Miss.	Pensacola, Fla.
204642		Ga. s.	Dixie	14	9	43.5	11.4	4.8	Tow.	1	1907	Marshallfield, Oreg.	Coos Bay, Oreg.
204994		Ga. s.	Dixie	28	19	61.9	10.8	6.3	Tow.	1	125	1908	Oakland, Cal.	San Francisco, Cal.
205473		Ga. s.	Dixie	8	5	40.0	8.5	2.9	Pas.	1	8	1906	Kitty Hawk, N. C.	Elizabeth City, N. C.
205773		Ga. s.	Dixie	10	7	36.6	9.8	4.9	Frt.	1	1908	Newbern, N. C.	Newbern, N. C.
205821		Ga. s.	Dixie	6	5	31.1	8.5	3.3	Pas.	2	15	1907	New York, N. Y.	New York, N. Y.
208103		*St. p.	Dixie	96	58	89.5	15.0	3.5	Tow.	2	80	1910	Madison, Ind.	Louisville, Ky.
208768		Ga. s.	Dixie	14	14	44.0	9.0	4.0	Pas.	1	25	1911	Treadwell, Alaska.	Juneau, Alaska.
208979	L. C. B. T.	Ga. y.	Dixie	27	18	64.1	10.5	6.3	Yct.	2	50	1911	Essington, Pa.	Philadelphia, Pa.
206068		*Ga. p.	Dixie No. 1	6	6	26.1	6.1	1.9	Pas.	1	6	1909	Memphis, Tenn.	Memphis, Tenn.
203353		Ga. s.	Dixie Faru	6	5	32.0	10.2	3.5	Frt.	1	9	1911	Charleston, S. C.	Charleston, S. C.
203703		Ga. s.	Dixieland	14	9	57.0	20.0	2.8	Frt.	2	1906	Jacksonville, Fla.	Jacksonville, Fla.
210222		Ga. s.	Dixie Queen	25	17	53.4	17.3	3.6	Frt.	2	60	1912	Bellingham, Wash.	Pt. Townsend, Wash.
205192		Ga. s.	Dixland	11	7	41.0	10.7	3.1	Fsh.	2	30	1908	Hadlock, Wash.	Seattle, Wash.
207266		Ga. s.	Dixon	8	8	37.8	7.6	3.0	Pas.	1	20	1910	Clinton, Iowa	Rock Island, Ill.
208361		Ga. s.	Dixon's No. 7	11	7	42.6	11.0	4.7	Frt.	1	65	1911	Stockton, Cal.	San Francisco, Cal.
157249		Ga. s.	Doctor	14	7	42.0	10.5	4.8	Frt.	2	1889	New York, N. Y.	Eastport, Me.
157615		St. s.	Doctor	20	15	55.5	13.5	5.6	Fsh.	8	1901	Erie, Pa.	Erie, Pa.
157559		Ga. s.	Doctor Lykes	89	75	109.5	22.1	6.3	Pas.	5	1899	Tampa, Fla.	Key West, Fla.
157011		St. s.	Dr. David Kennedy	16	10	46.1	13.1	4.3	Tow.	4	1880	Rondout, N. Y.	Albany, N. Y.
6679		*St. p.	Dr. Frederik Hill	160	160	140.4	36.8	4.3	Frt.	5	367	1870	Metropolis, Ill.	St. Louis, Mo.
201651		St. s.	Dr. Geo. J. Moser	77	52	69.7	20.7	9.0	Tow.	4	1904	Tottenville, N. Y.	New York, N. Y.
6637		St. s.	Dr. S. N. Briggs	22	11	57.0	14.5	5.8	Tow.	3	50	1869	Philadelphia, Pa.	New London, Conn.
208083		Ga. p.	Dodge	14	12	57.2	16.6	1.8	Frt.	0	8	1909	Ashland City, Tenn.	Nashville, Tenn.
201773		Ga. y.	DODGER	41	28	92.4	11.0	6.7	Yct.	6	1904	New York, N. Y.	New York, N. Y.
208969		Ga. s.	Dodger	6	6	26.4	8.2	3.0	Fsh.	1	6	1905	Sturgeon Bay, Wis.	Milwaukee, Wis.
208008		Ga. s.	Dogfish	52	64	87.3	23.2	5.2	Frt.	3	48	1911	Calais, Me.	Calais, Me.
204482		Ga. y.	Dohema	16	14	39.9	10.8	3.9	Yct.	2	30	1911	Morehead City, N. C.	Beaufort, N. C.
157231		Ga. s.	Dola Lawson	15	8	57.2	14.7	3.6	Oys.	1	1888	Oriole, Md.	Newport News, Va.
95498		Ga. s.	Dolanadora	33	29	50.2	18.3	7.0	Pas.	2	1880	Mystic, Conn.	Bridgeport, Conn.
206074		Ga. s.	Doll	10	8	32.7	9.4	4.8	Pas.	2	8	1908	Brooklyn, N. Y.	New York, N. Y.
206589		Ga. s.	Dollie G	11	7	49.6	13.7	3.7	Tow.	2	50	1907	South Jacksonville, Fla.	Jacksonville, Fla.
200692		*Ga. p.	Dolly	5	5	35.0	9.3	2.0	Mec.	1	1904	Oquawka, Ill.	Burlington, Iowa
204378		Ga. y.	Dolona	43	29	65.9	14.0	5.6	Yct.	2	1907	Spring Lake, Mich.	Grand Haven, Mich.
210110		Ga. y.	Dolph II	38	26	53.0	13.6	6.8	Yct.	2	50	1912	Fort Clinton, Ohio	Rochester, N. Y.
6726		Ga. s.	Dolphin	15	13	48.0	15.0	4.0	Pas.	1	1871	Patchogue, N. Y.	Patchogue, N. Y.
92543	K. L. S. P.	St. y.	DOLPHIN	74	42	100.2	16.1	8.2	Yct.	5	1893	Wilmington, Del.	Chicago, Ill.

¹ Formerly *st. p. Queen of the Yukon.

² Formerly st. s. Emma S. Bradford.

³ Formerly st. p. ^a Marle.
^b Nello.

⁴ Formerly slip. y. ^a Henry Butler.

^b Venetia.

⁵ Formerly st. y.

^a Marietta.

^b Judge.

^c Albatross.

^d Rebenar.

MERCHANT STEAM VESSELS OF THE UNITED STATES—Continued.

Official No.	Signal letters.	Rig.	Name of vessel.	Gross tonnage.	Net tonnage.	Length.	Breadth.	Depth.	Service.	Crew.	Indicated horsepower.	When built.	Where built.	Home port (where permanent document issues).
106938	K. L. H. D.	St. s.	DOLPHIN.....	821	498	213.0	32.0	15.0	Pas.	60	1,500	1892	Wilmington, Del.	Pt. Townsend, Wash.
155278		Ga. s.	Dolphin	82	68	86.0	24.0	6.6	Drg.	6		1895	Gibraltar, Mich.	Grand Haven, Mich.
157183		St. s.	Dolphin	149	88	87.5	22.4	8.7	Tow.	18		1886	Astoria, Oreg.	Juneau, Alaska.
157421		Ga. s.	Dolphin	10	5	39.6	11.6	3.7	Pas.	2		1894	Santa Barbara, Cal.	San Diego, Cal.
157448		St. s.	Dolphin	47	32	69.8	17.3	6.8	Tow.	4		1896	Brooklyn, N. Y.	Lubec, Me.
157567		St. s.	DOLPHIN	62	32	69.5	15.5	9.5	Tow.	5		1900	Seattle, Wash.	Pt. Townsend, Wash.
157688		Ga. s.	Dolphin	6	5	44.0	11.4	2.9	Fsh.	1		1903	Pocomoke City, Md.	Cape Charles, Va.
157691		Ga. s.	Dolphin	6	6	24.5	11.6	3.7	Fsh.	1		1903	Osterville, Mass.	Chatham, Mass.
202944		Ga. s.	Dolphin	7	7	37.6	10.6	2.4	Msc.	1	10	1903	Morehead City, N. C.	Beaufort, N. C.
203250		Ga. s.	Dolphin	12	7	42.0	10.9	3.5	Fsh.	4	18	1906	East Boothbay, Me.	Boothbay, Me.
203272		Ga. y.	Dolphin	24	21	45.5	12.3	5.0	Yct.	2		1906	Clinton, Iowa	Rock Island, Ill.
203396		Ga. s.	Dolphin	11	7	35.0	11.7	3.8	Pas.	1		1906	Saco, Me.	Charleston, S. C.
204794		Ga. s.	Dolphin	16	11	45.0	12.1	4.1	Fsh.	3		1907	Ballard, Wash.	Pt. Townsend, Wash.
205187		Ga. s.	Dolphin	9	6	35.7	12.0	3.0	Tow.	2	45	1908	Tacoma, Wash.	Tacoma, Wash.
205112		St. s.	Dolphin	176	86	128.0	19.7	9.4	Oys.	26	200	1908	Alameda, Cal.	San Francisco, Cal.
206126		Ga. s.	Dolphin	14	10	31.2	10.4	4.2	Fsh.	3	16	1903	Pocomoke City, Md.	Tappahannock, Va.
206254		Ga. s.	Dolphin	11	10	42.9	11.5	4.0	Tow.	3	50	1909	Racine, Wis.	Milwaukee, Wis.
207318		Ga. s.	Dolphin	7	6	32.0	8.2	3.3	Pas.	1	20	1908	Clinton, Wash.	Pt. Townsend, Wash.
207983		Ga. s.	Dolphin	11	7	35.3	11.0	5.6	Fsh.	4	16	1910	Ludington, Mich.	Grand Haven, Mich.
208163		Ga. s.	Dolphin	14	12	37.2	13.8	5.1	Pas.	1	10	1910	Seattle, Wash.	Pt. Townsend, Wash.
208611		Ga. s.	Dolphin	19	13	41.0	13.5	5.0	Fsh.	5	23	1911	Jacksonville, Fla.	Key West, Fla.
208962		Ga. s.	Dolphin	6	5	30.8	10.8	3.4	Fsh.	1	10	1911	Seattle, Wash.	Pt. Townsend, Wash.
208988		St. s.	Dolphin	13	9	43.2	12.0	4.0	Tow.	2	30	1911	Greenport, N. Y.	Greenport, N. Y.
209166		Ga. s.	Dolphin	25	13	64.9	11.3	4.1	Pas.	2	56	1911	Hoquiam, Wash.	Pt. Townsend, Wash.
208853		Ga. s.	Dolphin No. 2	12	8	46.9	10.1	4.5	Tow.	1	60	1911	Hog Island, Nueces Co., Tex.	Corpus Christi, Tex.
157476		*St. p.	Dolphin No. 3	564	355	155.0	32.0	5.0	Tow.	19	899	1897	Alameda, Cal.	San Francisco, Cal.
157619		St. s.	Don	11	8	44.0	12.0	4.5	Fsh.	6		1901	Jeffersonville, Ind.	Memphis, Tenn.
206782		Ga. s.	Don	11	7	36.9	8.6	2.7	Tow.	2	24	1909	Eric, Pa.	Eric, Pa.
207517		Ga. s.	Don	14	10	42.5	13.8	3.7	Tow.	2	15	1910	Mount Dora, Fla.	Jacksonville, Fla.
210225		Ga. s.	Don-Mar	9	6	44.0	11.6	3.2	Fsh.	1	60	1910	Jacksonville, Fla.	Dc
205741		St. s.	Donald E	5	5	31.3	8.3	3.8	Pas.	1	12	1904	Port Clinton, Ohio	Toledo, Ohio
157393		Ga. s.	Doncaster	22	15	52.0	15.3	6.2	Fsh.	6		1894	Portago Entry, Mich.	Marquette, Mich.
208539		Ga. s.	Donna	9	8	29.0	8.0	3.1	Fsh.	2	8	1904	Tacoma, Wash.	Seattle, Wash.
208951		Ga. y.	Doodlebug	18	16	49.2	11.1	2.5	Yct.	1	24	1907	Manitowoc, Wis.	Milwaukee, Wis.
209966		Ga. s.	Doodle Bug	9	6	37.0	9.0	4.5	Pas.	0	10	1907	St. Louis, Mo.	St. Louis, Mo.
157649		Ga. y.	DOOZIE	47	27	80.0	13.0	3.6	Yct.	5		1901	Wallsville, Tex.	Houston, Tex.
157000		St. s.	Dora	320	217	112.0	27.2	13.2	Pas.	13	80	1880	Racine, Wis.	Chicago, Ill.
157242		Ga. s.	Dora	6	5	31.0	12.5	4.0	Fsh.	1		1886	San Francisco, Cal.	Pt. Townsend, Wash.
201107		Ga. s.	Dora	13	10	43.9	12.5	4.4	Pas.	2		1904	Hyannis, Mass.	Hyannis, Mass.
207034		*St. p.	Dora	9	8	28.0	8.6	3.7	Fsh.	2	10	1907	Hoboken, N. J.	New York, N. Y.
208076		Ga. s.	Dora	77	64	70.3	15.8	4.1	Pas.	2	55	1910	Grand Haven, Mich.	Grand Haven, Mich.
208680		Ga. s.	Dora	8	5	32.5	10.2	2.5	Fsh.	5	9	1911	Randolph, Oreg.	Coos Bay, Oreg.
208938		Ga. s.	Dora	6	5	24.2	7.6	3.2	Fsh.	2	6	1903	Seattle, Wash.	Pt. Townsend, Wash.
202896		*Ga. p.	Dora Clark	14	14	50.0	12.0	2.8	Pas.	1		1906	Green Bay, Wis.	Milwaukee, Wis.
209544		Ga. s.	Dora II	22	15	43.0	13.5	5.2	Fsh.	1	65	1912	Shawneetown, Ill.	Evansville, Ind.
157365		Ga. s.	Dora Rasmussen	10	9	46.0	14.5	3.8	Frt.	2		1893	Seattle, Wash.	Seattle, Wash.
6946		Ga. s.	Dora Wicks	6	6	32.5	12.6	2.9	Frt.	2		1877	Pocomoke City, Md.	Crisfield, Md.
209637		*Ga. p.	Doran	7	7	45.5	11.8	2.4	Tow.	2	25	1912	Patchogue, N. Y.	Norfolk, Va.
203171		*Ga. p.	Dorance	12	9	54.0	9.7	3.5	Tow.	4	14	1906	Bridgeport, Ala.	Chatanooga, Tenn.
157600		Ga. s.	Dorcas	28	14	53.4	18.0	6.6	Fsh.	8		1901	Vicksburg, Miss.	Vicksburg, Miss.
200421		*Ga. p.	Dorcas Bowman	53	40	83.0	14.5	1.5	Tow.	8		1903	Essex, Mass.	Portland, Me.
157238	K. G. D. Q.	St. s.	Dorchester	2,537	1,875	261.0	40.0	15.3	Pas.	38	1,500	1889	Grayville, Ill.	Evansville, Ind.
205556		Ga. s.	Doreen	14	12	61.0	13.4	4.1	Frt.	3		1908	Wilmington, Del.	Baltimore, Md.
205272	K. W. Q. B.	St. s.	Doris	725	425	178.5	40.0	13.3	Pas.	15		1908	Dexter, N. Y.	Cape Vincent, N. Y.
205374		Ga. s.	Doris	7	7	43.7	9.9	2.1	Pas.	1	12	1903	Roque Bluff, Me.	Eastport, Me.
206953		Ga. s.	Doris	10	0	32.2	11.1	2.3	Msc.	1		1908	Raymond, Wash.	San Francisco, Cal.
209033		*Ga. p.	Doris M	10	6	34.2	8.9	2.6	Pas.	2		1911	Thekerton, N. J.	San Francisco, N. J.
205595		Ga. s.	Dork	11	9	37.0	9.0	3.6	Pas.	1	8	1911	Valona, Ga.	Savannah, Ga.
206293	L. B. C. V.	Ga. y.	Dormarbae	52	45	79.4	14.4	6.6	Yct.	4		1900	Pine Bluff, Ark.	Memphis, Tenn.
203688		Ga. s.	Dorothy M	7	7	31.6	13.3	3.0	Pas.	1	60	1906	Atlantic City, N. J.	Somers Point, N. J.
157377		St. s.	DOROTHEA	70	39	80.3	17.0	8.1	Tow.	6	250	1893	New York, N. Y.	Boston, Mass.
116413		St. s.	Dorothy	74	57	72.6	16.2	6.0	Pas.	8		1891	Double Bayou, Tex.	Galveston, Tex.
157505		*St. p.	Dorothy	126	62	75.3	21.0	3.8	Frt.	7		1898	Sparrow Point, Md.	Norfolk, Va.
157569		Ga. s.	Dorothy	11	7	37.0	10.3	3.5	Pas.	3		1900	Westerly, R. I.	Brunswick, Ga.
157605		St. s.	DOROTHY	90	62	72.4	16.7	5.0	Pas.	4		1901	Seattle, Wash.	Tacoma, Wash.
157621		St. s.	Dorothy	33	22	71.5	15.6	6.2	Pas.	6		1901	San Francisco, Cal.	Nome, Alaska
157662	K. R. S. Q.	St. s.	DOROTHY	2,214	1,629	284.2	42.2	19.3	Frt.	27	850	1898	Buffalo, N. Y.	Buffalo, N. Y.
200176		St. p.	Dorothy	30	19	82.9	12.7	3.6	Tow.	6		1882	Seranton, Miss.	Galveston, Tex.
													West Hartlepool, Eng.	New York, N. Y.
													Carondelet, Mo.	St. Joseph, Mo.

1 Formerly st. s. *Ja Al Foster*.

2 Formerly schooner *Oak Leaf*.

3 Formerly ga. y. *Dorothy*.

4 Formerly ga. y. *Ja Reomar*.

5 Formerly st. s. *Dorothy*.

6 Formerly st. s. *Dorothy*.

7 Formerly st. s. *Ja Surf City*.

8 Formerly British st. *Wilsters*.

9 Formerly U. S. Eng. *st. p. *Melusina*.

MERCHANT STEAM VESSELS OF THE UNITED STATES—Continued.

Official No.	Signal letters.	Rig.	Name of vessel.	Gross tonnage.	Net tonnage.	Length.	Breadth.	Depth.	Service.	Crew.	Indicated horsepower.	When built.	Where built.	Home port (where permanent document issues).
						Feet.	Feet.	Feet.						
201220		St. y.	Dorothy	25	17	47.7	13.8	5.3	Yct.	2	40	1904	Clinton, Conn.	New Haven, Conn.
201397	K. T. C. Q.	St. s.	DOROTHY	505	287	147.0	24.8	16.8	Frt.	17	1891	Bergen, Norway	Wilmington, Del.
202081		Ga. s.	Dorothy	14	8	50.6	11.4	7.0	Mec.	2	16	1902	Tottenville, N. Y.	Cape Charles, Va.
205607		Ga. s.	Dorothy	10	9	31.5	13.3	4.4	Pas.	2	12	1893	Brooklyn, N. Y.	New York, N. Y.
205822		Ga. s.	Dorothy	13	7	50.0	12.0	6.5	Fah.	1	50	1908	Elizabeth City, N. C.	Charleston, S. C.
200579		*St. p.	Dorothy	57	57	80.6	22.0	3.9	Fer.	4	60	1909	Boonville, Mo.	Kansas City, Mo.
206637		Ga. s.	Dorothy	9	8	35.0	10.5	4.3	Pas.	1	14	1909	Friendship, Me.	Boston, Mass.
207178		*Ga. p.	Dorothy	21	21	46.0	15.7	3.3	Frt.	1	15	1910	Madisonville, La.	Port Arthur, Tex.
208200		Ga. s.	Dorothy	6	6	30.1	9.6	2.5	Pas.	1	16	1910	Terminal Island, Cal.	Los Angeles, Cal.
208583		Ga. s.	Dorothy	7	6	25.3	8.5	3.0	Fsh.	1	10	1910	Leland, Mich.	Grand Haven, Mich.
207161		Ga. s.	Dorothy A.	9	8	28.0	9.6	3.0	Fsh.	2	14	1906	Two Rivers, Wis.	Milwaukee, Wis.
206513		Ga. y.	Dorothy B.	17	14	55.0	10.1	5.1	Yct.	1	60	1907	New York, N. Y.	New York, N. Y.
126597	K. G. P. Q.	St. s.	Dorothy Bradford	1,746	1,197	228.9	38.0	22.0	Pas.	30	1,453	1889	Philadelphia, Pa.	Boston, Mass.
206508		Ga. s.	Dorothy D.	9	7	36.0	10.6	4.5	Fsh.	1	15	1909	Yarmouth, Me.	Portland, Me.
209078	L. C. D. R.	Ga. y.	Dorothy G.	24	16	48.0	12.0	6.0	Yct.	1	85	1911	Cambridge, Mass.	Boston, Mass.
202950		Ga. s.	Dorothy H.	9	6	35.6	10.3	3.2	Pas.	1	1906	Astoria, Ore.	Astoria, Ore.
205804		Ga. s.	Dorothy K.	10	9	39.8	9.4	3.8	Pas.	2	10	1908	Northport, Mich.	Grand Haven, Mich.
209477		Ga. s.	Dorothy R.	7	7	28.4	8.4	3.4	Fsh.	2	8	1906	Bay Settlement, Wis.	Milwaukee, Wis.
157416		Ga. s.	Dorothy T.	7	7	24.8	12.0	3.6	Fsh.	1	1895	New Bedford, Mass.	New Bedford, Mass.
157485		St. s.	Dorothy F. Wacker	221	128	129.2	23.8	10.8	Fsh.	27	450	1897	Pocomoke City, Md.	Tappahannock, Va.
203146		Ga. s.	Dorris	9	6	37.5	11.5	4.0	Wat.	2	1906	South Portland, Me.	Portland, Me.
208679		Ga. s.	Dorris	8	5	34.5	8.4	3.9	Frt.	1	12	1911	Wit, N. C.	Beaufort, N. C.
157648		Ga. y.	Dort	20	20	49.0	15.3	3.6	Yct.	1	1897	New York, N. Y.	Annapolis, Md.
157289		St. s.	Dot	6	5	36.4	7.9	3.0	Msc.	1	1891	Berwick, La.	Brashear, La.
200696		Ga. s.	Dot	7	6	35.4	12.2	2.6	Pas.	1	1904	Belle Isle, La.	Houston, Tex.
206168		Ga. s.	Dols	14	10	44.1	10.0	3.1	Tow.	3	36	1909	Lake Charles, La.	Brashear, La.
209373		Ga. s.	Dott	8	5	35.4	11.2	3.8	Frt.	3	35	1909	Black Diamond, Cal.	San Francisco, Cal.
205172		*Ga. p.	Double Trouble	79	68	107.2	21.3	4.6	Frt.	2	40	1908	Westwego, La.	Brashear, La.
157064		St. s.	Douglas	230	123	120.2	22.9	8.7	Frt.	8	250	1882	Saugatuck, Mich.	Detroit, Mich.
157204		St. s.	Douglas	97	67	82.6	18.4	7.7	Pas.	5	1888	Toledo, Ohio	Do.
202472		Ga. s.	Douglas	8	7	36.0	14.7	2.8	Msc.	2	1905	Mon Louis Island, Ala.	Mobile, Ala.
207791		Ga. s.	Douglas	10	10	41.0	10.5	3.5	Pas.	2	30	1905	Saugatuck, Mich.	Grand Haven, Mich.
210164		Ga. p.	Douglas	31	19	30.0	10.5	3.5	Msc.	4	20	1911	Do.
76075		St. s.	Douglas Alexander	248	188	109.0	22.0	7.0	Frt.	8	109	1879	Philadelphia, Pa.	New York, N. Y.
157589		*St. p.	Douglas Hall	122	122	127.5	27.2	4.3	Tow.	11	350	1900	Cincinnati, Ohio	Cincinnati, Ohio.
207643		*Ga. p.	Douglas II	13	11	54.0	12.3	2.8	Frt.	1	15	1910	Cedar Bayou, Tex.	Houston, Tex.
157552		St. s.	DOUGLASS HOUVERON	5,332	4,034	456.0	50.0	24.2	Frt.	30	2,300	1899	Cleveland, Ohio	Duluth, Minn.
205104		Ga. s.	Doushka	14	12	45.0	11.5	4.2	Pas.	2	24	1907	Brigantine, N. J.	Somers Point, N. J.
145547		St. s.	Dove	85	58	74.6	17.0	5.1	Pas.	4	1889	Portland, Ore.	Tacoma, Wash.
157327		Ga. s.	Dove	6	5	26.5	11.9	3.9	Msc.	2	1875	Newport, R. I.	Pt. Townsend, Wash.
206142		Ga. s.	Dove	51	25	63.0	10.0	3.5	Frt.	1	20	1902	Edison, Wash.	New York, N. Y.
8668		St. s.	Dover	617	397	165.0	18.1	7.6	Tow.	5	1873	New Brunswick, N. J.	New York, N. Y.
80390	J. N. M. S.	St. s.	Dover	241	191	150.0	28.0	12.0	Frt.	11	400	1873	Wilmington, Del.	Do.
157318		*St. p.	Dover No. 1	15	10	49.3	15.2	4.1	Frt.	1	160	1891	Sacramento, Cal.	San Francisco, Cal.
208582		Ga. s.	Dowler	65	44	64.7	19.0	8.0	Tow.	4	1905	Tottenville, N. Y.	New York, N. Y.
202405		St. s.	Dowler VIII	64	43	62.0	18.5	8.1	Tow.	4	300	1909	Do.
206013		St. s.	Dowler IX	70	48	65.3	19.7	8.1	Tow.	5	150	1911	Do.
209256		St. s.	Dowler X	69	47	65.4	19.7	8.1	Tow.	4	150	1911	Do.
6103		St. s.	Dragon	28	14	62.6	14.7	6.0	Tow.	5	1866	Buffalo, N. Y.	Grand Haven, Mich.
203290		Ga. s.	Dragon	12	8	49.8	8.2	2.8	Pas.	2	1906	Seattle, Wash.	Tacoma, Wash.
204446		Ga. y.	Dragon	19	16	50.6	13.2	3.8	Yct.	2	20	1907	Tottenville, N. Y.	Kansas City, Mo.
203881		Ga. s.	Drake	10	7	29.0	11.7	2.6	Frt.	2	1907	Jamaica Island, S. C.	Charleston, S. C.
206205		Ga. s.	Drake	7	6	26.0	8.1	2.4	Fsh.	2	10	1904	High Island, Mich.	Grand Haven, Mich.
205583		Ga. s.	Drayton	13	9	44.6	14.2	3.8	Fsh.	1	20	1908	Eliza Island, Wash.	Pt. Townsend, Wash.
157031		St. s.	Dreadnaught	31	15	69.8	15.4	6.0	Tow.	5	1881	Cleveland, Ohio	Duluth, Minn.
157667		Ga. s.	Dreamer	8	7	37.5	12.2	5.4	Fsh.	1	1902	Bremen, Me.	Castine, Me.
110352		St. p.	Dreamland	1,285	978	272.9	37.0	10.8	Pas.	29	1,997	1878	Wilmington, Del.	Baltimore, Md.
157501		*St. p.	Dredger No. 1	282	222	100.0	26.2	6.7	Frt.	6	64	1898	Portland, Ore.	Pt. Townsend, Wash.
106692		St. s.	Dresden	99	49	76.2	18.5	9.6	Tow.	7	1889	Gloucester, Mass.	Boston, Mass.
201072		St. s.	Dresden	30	18	61.0	10.6	5.8	Frt.	2	1899	Clemens, N. Y.	Plattsburg, N. Y.
157333		Ga. s.	Drift	6	6	31.8	11.6	3.7	Pas.	2	1891	Red Bluff, Tex.	Galveston, Tex.
206432		Ga. s.	Drift	8	5	37.0	10.0	2.3	Tow.	1	12	1909	Everett, Wash.	Pt. Townsend, Wash.
209884		Ga. s.	Driva	35	23	56.1	15.9	6.5	Fsh.	6	80	1912	Tucoma, Wash.	Tacoma, Wash.
206860		Ga. y.	Drone	26	23	41.6	13.8	7.0	Yct.	2	10	1909	New Rochelle, N. Y.	New York, N. Y.
6865		St. s.	Drusilla M. Cox	38	19	58.7	16.2	6.6	Tow.	4	1878	Philadelphia, Pa.	Do.
203264		Ga. y.	Drvad	16	16	38.0	12.9	5.7	Yct.	2	1906	Manitowoc, Wis.	Chicago, Ill.
126733		Ga. s.	Duane	17	16	41.3	14.3	4.5	Msc.	1	1890	Tottenville, N. Y.	New York, N. Y.
157113		St. s.	Du Bois	136	107	95.0	17.8	9.0	Cal.	5	65	1883	Buffalo, N. Y.	Buffalo, N. Y.
157626	K. R. F. J.	St. s.	Dubois	223	151	105.4	25.4	12.0	Tow.	9	450	1901	Tottenville, N. Y.	New York, N. Y.
205205		*St. p.	Dubnque	747	747	256.0	50.7	6.2	Pas.	6	858	1908	Dubuque, Iowa	Rock Island, Ill.
200382		*St. p.	Duce	8	6	50.2	10.4	2.0	Tow.	4	1891	St. Louis, Mo.	Cincinnati, Ohio.

¹ Formerly Norwegian st. s. Iberia.

² Formerly st. s. Charlotte.

³ Formerly st. s. John E. Tygert.

⁴ Formerly st. s. Typhoon.

⁵ Formerly st. s. Edmund L. Levy.

⁶ Formerly st. s. Westover.

⁷ Formerly st. s. Republic.

⁸ Formerly st. p. Cape May.

⁹ Formerly st. s. A. W. Chesterton.

¹⁰ Formerly sch. Sea Gem.

¹¹ Formerly sloop Chief.

¹² Formerly U. S. Eng. *st. p. Tender No. 3.

MERCHANT STEAM VESSELS OF THE UNITED STATES—Continued.

Official No.	Signal letters.	Rig.	Name of vessel.	Gross tonnage.	Net tonnage.	Length.	Breadth.	Depth.	Service.	Crew.	Indicated horsepower.	When built.	Where built.	Home port (where permanent document issues).
111080	K. M. H. C.	St. y.	¹ Duchess	55	33	Feet. 99.5	Feet. 13.3	Feet. 8.2	Yct.	8	1895	Braintree, Mass.	New York, N. Y.
140891		St. s.	² Duchess	30	24	98.0	13.8	5.6	Fsh.	7	1887	Geneva, N. Y.	Port Huron, Mich.
141490		Ga. y.	³ Duchess	16	12	46.0	10.4	3.1	Yct.	2	1897	Chicago, Ill.	Memphis, Tenn.
157599		St. s.	Duchess	7	5	37.0	8.2	3.0	Msc.	10	1901	Peoria, Ill.	Peoria, Ill.
206043		Ga. s.	Duchess	69	45	79.7	15.6	8.4	Pas.	4	150	1909	Oakland, Cal.	San Francisco, Cal.
205277		Ga. s.	Duckland	10	7	42.0	9.0	4.0	Fsh.	2	1908	Wrangell, Alaska	Wrangell, Alaska.
202853		St. s.	Dudly	12	9	50.0	9.0	3.0	Fsh.	2	1906	Georgetown, S. C.	Georgetown, S. C.
206728		*St. p.	Duffy	98	98	118.1	24.8	4.0	Tow.	6	396	1909	Marietta, Ohio.	Georgetown, S. C.
157654		Ga. s.	Dulcena	14	10	45.0	12.4	3.8	Frt.	1	1902	Cedar Bayou, Tex.	Houston, Tex.
200593		St. s.	DULUTH	4,623	3,785	381.6	60.2	26.0	Frt.	23	1,500	1903	Chicago, Ill.	Chicago, Ill.
157215		St. s.	Dumpling	16	8	37.4	11.2	4.2	Tow.	2	1887	Fall River, Mass.	Boston, Mass.
157404		St. s.	Dunbar	23	21	67.3	14.0	4.8	Msc.	5	1894	Peoria, Ill.	Peoria, Ill.
157096		St. s.	Duncan City	179	89	104.4	18.5	9.3	Tow.	5	250	1883	Manitowoc, Wis.	Chicago, Ill.
157127		St. s.	Duncan Robertson	37	23	62.5	15.6	6.8	Tow.	4	1884	Grand Haven, Mich.	Duluth, Minn.
209591		Ga. s.	Dundas	12	8	33.0	11.5	4.5	Fsh.	1	10	1912	Seattle, Wash.	Pt. Townsend, Wash.
207694		St. s.	DUNKIRK	71	37	68.7	17.0	11.0	Tow.	4	250	1910	Cleveland, Ohio.	Duluth, Minn.
207966		St. s.	DUNKIRK	41	28	65.4	16.0	6.0	Fsh.	6	125	1910	Dunkirk, N. Y.	Dunkirk, N. Y.
96220		St. s.	Dunmore	71	35	81.5	18.5	8.4	Tow.	5	1873	Brooklyn, N. Y.	New York, N. Y.
200635		*St. p.	Duplin	59	37	69.3	20.5	3.8	Pas.	9	1904	Chinquapin, N. C.	Wilmington, N. C.
208722		Ga. s.	Dupont	40	27	52.6	16.0	7.2	Frt.	2	30	1911	Manitou, Wash.	Seattle, Wash.
95967		*St. y.	Duquesne	622	622	213.2	34.3	5.6	Tow.	33	1,420	1887	Cincinnati, Ohio.	Pittsburgh, Pa.
157418	K. M. F. T.	St. p.	Duquesne	82	41	119.6	15.7	8.9	Yct.	11	1895	Bristol, R. I.	St. Louis, Mo.
202727		*St. p.	Dura	22	22	60.0	14.5	3.5	Msc.	4	1905	Deweyville, Tex.	Port Arthur, Tex.
201895		St. s.	Duro	18	12	45.6	12.0	3.0	Msc.	3	1905	Youngstown, N. Y.	Erie, Pa.
206766		Ga. s.	Duro 4	7	6	39.4	7.4	3.4	Pas.	2	22	1909	St. Joseph, Mich.	St. Louis, Mo.
157522		*St. p.	Dusty Diamond	101	86	75.0	17.0	4.0	Frt.	15	1898	St. Michael, Alaska.	St. Michael, Alaska.
157301		St. s.	Dutchess	21	10	46.0	13.0	5.4	Tow.	2	1891	Newburgh, N. Y.	Albany, N. Y.
207745		St. s.	DUTCHESS	596	405	134.9	56.0	14.0	Fer.	5	700	1910	do	Do.
201345		St. s.	Duval	348	316	112.0	40.5	10.0	Fer.	18	200	1904	Jacksonville, Fla.	Jacksonville, Fla.
208453		Ga. s.	Dux	7	6	34.2	11.7	2.8	Fsh.	1	1910	Patchogue, N. Y.	Patchogue, N. Y.
157456		Ga. a.	Duxbury	47	25	61.5	19.0	5.1	Pas.	8	1896	Benicia, Cal.	Nome, Alaska.
E.														
136542		*St. p.	E. Douglas	93	93	112.0	24.0	4.0	Tow.	25	1896	Wabasha, Minn.	Mobile, Ala.
136105		Ga. a.	E. Glennan	8	7	40.8	12.9	2.9	Msc.	2	1889	Biloxi, Miss.	Do.
136012		Ga. s.	E. Goldstrom	9	8	48.0	12.8	3.5	Frt.	1	1883	Monte, Md.	Crisfield, Md.
210114		St. s.	E. GUNNELL	688	468	162.0	35.6	10.6	Frt.	9	1,500	1912	Manitowoc, Wis.	Chicago, Ill.
136502		Ga. s.	E. McNichol	28	21	53.0	10.7	6.8	Fsh.	3	1895	Bristol, Me.	Boston, Mass.
207258		Ga. s.	E. Z	7	7	32.0	7.5	3.0	Pas.	1	8	1910	Andalusia, Ill.	Rock Island, Ill.
207722		Ga. s.	E. Z	9	7	42.1	9.0	2.5	Pas.	1	20	1908	Palacios, Tex.	Port Lavaca, Tex.
208223		Ga. s.	E. A. Clayton	9	8	29.3	9.4	4.0	Fsh.	2	12	1907	Gills Rock, Wis.	Milwaukee, Wis.
200760		Ga. s.	E. A. Hegg	11	7	40.0	10.5	4.0	Pas.	1	1904	Seattle, Wash.	Skagway, Alaska.
136539		Ga. s.	E. A. Hooper	9	8	36.2	11.0	4.8	Fsh.	3	1896	Manchester, Mass.	Perth Amboy, N. J.
8854		St. s.	E. A. Packer	72	36	84.0	21.3	7.8	Tow.	6	1872	Philadelphia, Pa.	New York, N. Y.
136315		St. s.	E. A. Shores, Jr.	519	396	176.0	34.2	10.2	Frt.	14	450	1892	Sheboygan, Wis.	Detroit, Mich.
205644		*St. p.	E. A. Voight	85	85	125.0	24.0	3.5	Frt.	6	250	1908	Paducah, Ky.	Paducah, Ky.
93356		St. s.	E. B. Malone	14	10	37.4	14.0	4.3	Pas.	4	1903	Camden, N. J.	Georgetown, S. C.
136062		St. s.	E. C. Baker	153	76	102.0	21.6	6.0	Tow.	10	550	1889	Philadelphia, Pa.	Albany, N. Y.
207815		St. s.	E. C. DEMPSEY	67	38	77.0	20.0	10.5	Tow.	4	400	1910	Cleveland, Ohio.	Sandusky, Ohio.
207222		Ga. s.	E. C. Grace	13	9	45.0	10.0	3.6	Msc.	2	50	1905	Gulfport, Miss.	Mobile, Ala.
137010		Ga. s.	E. C. Knight	13	9	44.2	13.0	3.0	Fsh.	3	1902	Punta Gorda, Fla.	Key West, Fla.
136192		St. s.	E. C. Pope	2,637	2,064	317.2	42.2	20.5	Frt.	20	1,150	1891	Wyandotte, Mich.	Duluth, Minn.
202856		St. s.	E. D. CARTER	6,359	5,063	504.0	54.1	30.0	Frt.	23	1,650	1906	do	Erie, Pa.
205790		St. s.	E. D. Halsey	55	37	70.0	17.6	7.0	Tow.	7	150	1908	Belfast, Me.	Bath, Me.
135116		St. s.	E. D. Holton	24	12	58.8	14.9	7.7	Tow.	3	1874	Milwaukee, Wis.	Marquette, Mich.
201159		Ga. y.	E. D. M.	14	11	33.3	10.1	3.5	Frt.	1	1904	Seattle, Wash.	Juneau, Alaska.
207580		St. y.	E. E. E. E.	57	39	79.8	13.6	6.4	Yct.	2	100	1910	Detroit, Mich.	Detroit, Mich.
135317		St. s.	E. E. Stimpson	109	54	93.4	20.1	10.8	Tow.	11	250	1877	Camden, N. J.	Pensacola, Fla.
135926		Ga. s.	E. F. Smith	6	5	28.0	11.6	3.2	Fsh.	1	1856	Patchogue, N. Y.	Patchogue, N. Y.
204265		*Ga. p.	E. F. Daws	21	21	60.0	18.5	2.8	Fer.	1	1906	Maple Landing, Iowa	Sioux City, Iowa.
207592		St. s.	E. G. Bateman	71	65	72.0	14.5	4.5	Pas.	2	70	1910	St. Johns, Oreg.	Portland, Oreg.
80661		St. s.	E. G. Crosby	2,142	1,457	203.9	40.0	24.6	Pas.	61	650	1881	Wyandotte, Mich.	Milwaukee, Wis.
136320		St. s.	E. G. Crosby	84	42	89.0	18.2	9.5	Tow.	3	1892	Grand Haven, Mich.	Buffalo, N. Y.
136357		St. s.	E. G. Maxwell	88	56	96.3	20.0	8.0	Tow.	8	1893	do	Marquette, Mich.
206452		St. s.	E. H. Fall	14	11	42.4	13.0	3.8	Pas.	2	47	1909	Port Clinton, Ohio.	Sandusky, Ohio.
135239		St. s.	E. H. Heath	99	75	100.8	17.6	7.0	Cnl.	4	1876	Lockport, Ill.	Chicago, Ill.
200564		*Ga. p.	E. H. Hudgins	6	6	37.9	9.0	2.0	Tow.	1	21	1912	Coppocks Landing, Tenn.	Chatanooga, Tenn.
136258		St. s.	E. H. Jackson	81	63	80.6	15.9	10.7	Pas.	5	1891	Charleston, S. C.	Charleston, S. C.
207568		St. s.	E. H. UTLEY	6,287	4,861	504.0	54.2	31.0	Frt.	24	1,650	1910	Wyandotte, Mich.	Duluth, Minn.
137066		St. s.	E. J. Codd	141	90	125.0	22.0	9.0	Fsh.	23	300	1903	Pocomoke City, Md.	New London, Conn.
203108		St. s.	E. J. EARLING	6,657	5,140	535.5	55.0	31.0	Frt.	24	1906	Superior, Wis.	Duluth, Minn.
8465		Ga. s.	E. J. Henkle	14	7	42.0	15.0	4.1	Oys.	2	1868	Baltimore, Md.	Annapolis, Md.

¹ Formerly st. y. ^a Rajah.
² Formerly st. y. ^b Marcella.
³ Formerly st. s. Loretta Englesbe.

⁴ Formerly st. s. La Tosca.
⁵ Formerly ga. s. Carrie M. Dudley.
⁶ Formerly st. s. H. B. Whipple.

⁷ Formerly *st. p. H. M. Hoxie.
⁸ Formerly st. s. Morris.
⁹ Formerly st. s. Naomi.

MERCHANT STEAM VESSELS OF THE UNITED STATES—Continued.

Official No.	Signal letters.	Rig.	Name of vessel.	Gross tonnage.	Net tonnage.	Length.	Breadth.	Depth.	Service.	Crew.	Indicated horsepower.	When built.	Where built.	Home port (where permanent document issues).
						Feet.	Feet.	Feet.						
204108		St. s.	E. J. McCormack	117	58	97.0	29.0	9.0	Frt.	6	300	1907	Milford, Del.	New York, N. Y.
209136		Ga. s.	E. J. Parks	7	6	47.8	11.0	3.2	Frt.	2	14	1902	Rappahannock, Va.	Cape Charles, Va.
133683		St. s.	E. J. Tull	119	73	112.0	18.0	7.7	Fsh.	24	200	1902	Pocomoke City, Md.	Tappahannock, Va.
207160		Ga. s.	E. J. Vandrenil, jr.	7	7	29.0	8.0	3.6	Fsh.	2	9	1902	Manitowoc, Wis.	Milwaukee, Wis.
207658		Ga. p.	E. L. Clippert	20	13	50.0	18.0	2.8	Fer.	1	1010	1910	Wynot, Neb.	Sioux City, Iowa.
136267		Ga. s.	E. L. Dwyer	54	36	64.2	17.2	7.5	Tow.	4	1892	1892	Astoria, Oreg.	Seattle, Wash.
135984		St. s.	E. L. Levy	142	71	104.5	21.5	8.6	Tow.	10	550	1888	Philadelphia, Pa.	Albany, N. Y.
136724		St. s.	E. L. RUSSELL	206	100	108.9	22.6	12.2	Tow.	13	600	1899	Camden, N. J.	Port Arthur, Tex.
206540		St. s.	E. L. WALLACE	4,956	3,678	420.0	52.2	29.0	Frt.	22	1,600	1906	Ecorse, Mich.	Detroit, Mich.
136186		St. s.	E. M. B. A.	44	21	71.6	17.8	7.6	Fsh.	3	1891	1891	Grand Haven, Mich.	Chicago, Ill.
135370		Ga. s.	E. M. Darling	9	9	27.5	12.5	4.5	Pas.	1	1878	1878	Noank Conn.	Providence, R. I.
200074		Ga. s.	E. M. Marvill	7	7	27.7	8.4	3.0	Fsh.	3	8	1899	Manitowoc, Wis.	Milwaukee, Wis.
135475		St. s.	E. M. Millard	91	49	90.4	20.0	9.4	Tow.	4	1880	1880	Athens, N. Y.	New York, N. Y.
135953		St. s.	E. M. Peck	1,800	1,572	252.6	40.2	18.6	Frt.	17	875	1888	Wyandotte, Mich.	Duluth, Minn.
206840		St. s.	E. M. Pierce	112	61	71.0	20.0	12.5	Tow.	6	750	1909	Cleveland, Ohio.	Cleveland, Ohio.
136777		St. s.	E. M. Short	27	16	52.0	14.2	3.7	Tow.	3	1899	1899	Washington, N. C.	Newbern, N. C.
208725		Ga. s.	E. M. Willis	14	38	61.0	20.0	5.0	Frt.	2	50	1911	Williston, N. C.	Beaufort, N. C.
206770		St. s.	E. N. Brown	13	5	46.3	11.7	4.4	Fsh.	4	47	1909	Portland, Me.	Portland, Me.
136976		Ga. s.	E. N. SAUNDERS	4,305	3,366	380.0	50.0	28.0	Frt.	21	1,450	1902	Lorain, Ohio.	Cleveland, Ohio.
200496		St. s.	E. O. Gladdys	29	25	57.6	17.9	4.2	Frt.	3	1903	1903	Lake Charles, La.	Brashear, La.
133500		Ga. s.	E. P. Cook	135	115	96.4	17.8	8.9	Cnl.	4	50	1881	Havana, N. Y.	New York, N. Y.
136145		St. s.	E. P. Dickson	17	9	48.5	11.7	4.4	Pas.	2	1888	1888	Laconia, N. H.	Elsworth, Me.
204695		St. s.	E. P. Ripley	170	91	115.5	24.0	11.6	Tow.	6	1907	1907	Marshfield, Oreg.	Kansas City, Mo.
136461		St. p.	E. R. ANDREWS	469	351	165.0	32.5	5.2	Pas.	17	800	1894	Jeffersonville, Ind.	Cincinnati, Ohio.
136758		Ga. s.	E. R. Daniels	14	9	60.0	15.0	3.1	Frt.	1	1899	1899	Roanoke Island, N. C.	Manteo, N. C.
136152		St. s.	E. S. Atwood	94	47	84.4	21.0	9.7	Tow.	6	1890	1890	Noank, Conn.	New York, N. Y.
96147		St. s.	E. S. Booth	38	19	54.0	16.1	6.8	Tow.	3	1892	1892	Philadelphia, Pa.	Baltimore, Md.
135745		Ga. s.	E. S. Dickerson	33	30	52.0	20.5	5.4	Frt.	2	1883	1883	Bayshore, N. Y.	Patchogue, N. Y.
136013		Ga. s.	E. S. Mace	9	9	52.4	13.9	3.4	Frt.	2	1888	1888	Monte, Md.	Crisfield, Md.
136522		St. s.	E. T. Douglass	137	93	91.4	17.7	9.6	Cnl.	4	103	1895	Buffalo, N. Y.	New York, N. Y.
136848		St. p.	E. T. Silder	92	92	110.0	24.0	3.5	Tow.	10	1900	1900	Jeffersonville, Ind.	Cincinnati, Ohio.
136712		St. s.	E. T. Williams	97	48	81.0	21.0	9.0	Pas.	7	1898	1898	Baltimore, Md.	New York, N. Y.
135958		St. s.	E. J. McCaulley	136	68	96.5	20.5	10.8	Tow.	9	350	1887	Camden, N. J.	Norfolk, Va.
136872		St. s.	E. W. Edwards	181	99	122.5	20.4	9.3	Fsh.	28	220	1901	Baltimore, Md.	Tappahannock, Va.
207583		Ga. s.	E. W. Harris	12	8	45.0	11.0	4.5	Tow.	2	45	1910	Dalkena, Wash.	Great Falls, Mont.
136263		St. s.	E. W. Martz	27	13	51.0	14.1	6.9	Tow.	6	80	1892	Baltimore, Md.	Baltimore, Md.
136547		St. s.	E. W. OGLEBAY	3,666	3,019	375.6	45.8	23.2	Frt.	19	1,285	1896	West Bay City, Mich.	Cleveland, Ohio.
137026		St. s.	E. W. Sittton, jr.	33	22	59.1	13.2	6.0	Fsh.	5	1902	1902	Buffalo, N. Y.	Buffalo, N. Y.
96464		St. s.	E. A. S. CLARKE	4,713	3,159	416.0	60.0	24.0	Frt.	22	1,700	1899	Cleveland, Ohio.	Cleveland, Ohio.
136877		St. s.	E. Benson Dennis	100	64	100.0	19.2	9.8	Fsh.	28	28	1901	Pocomoke City, Md.	Cape Charles, Va.
201388		St. s.	E. Clay Timanus	61	41	72.0	18.0	8.4	Tow.	3	200	1904	Baltimore, Md.	Baltimore, Md.
136530		St. s.	E. Frank Coe	153	104	103.1	28.9	7.8	Frt.	6	270	1895	Athens, N. Y.	New York, N. Y.
135696		Ga. s.	E. Jauncs Tull	19	12	55.0	16.6	4.7	Frt.	2	1882	1882	Pocomoke City, Md.	Annapolis, Md.
136732		St. s.	E. Warren Reed	156	82	122.2	19.8	9.7	Fsh.	24	220	1890	do	Tappahannock, Va.
204280		Ga. s.	E. and S.	9	7	46.4	12.2	2.8	Pas.	2	1907	1907	Georgetown, S. C.	Georgetown, S. C.
205915		Ga. s.	Eadem	14	12	55.1	11.1	3.3	Tow.	1	30	1908	Portland, Oreg.	Portland, Oreg.
77317		St. p.	Eagle	188	188	145.0	28.0	4.0	Tow.	13	375	1898	Jeffersonville, Ind.	St. Louis, Mo.
135820		Ga. s.	Eagle	8	8	36.5	12.5	3.4	Frt.	1	1884	1884	Wallsville, Tex.	Galveston, Tex.
135956		St. s.	Eagle	65	43	61.3	21.4	5.8	Frt.	2	1887	1887	Gloucester, Mass.	Gloucester, Mass.
136588		Ga. s.	Eagle	9	8	35.0	10.0	3.3	Msc.	1	1896	1896	Patchogue, N. Y.	Patchogue, N. Y.
136857		Ga. s.	Eagle	14	10	48.9	10.4	3.5	Pas.	1	1900	1900	Warrenton, Oreg.	Pt. Townsend, Wash.
136901		St. y.	Eagle	49	33	76.2	15.4	4.4	Yct.	2	1901	1901	Croton, N. Y.	New York, N. Y.
136906		Ga. s.	Eagle	9	8	37.5	8.7	2.1	Tow.	1	1900	1900	Seattle, Wash.	Juneau, Alaska.
200019		Ga. s.	Eagle	12	9	46.6	8.5	4.0	Pas.	1	1903	1903	Marshfield, Oreg.	Coos Bay, Oreg.
200030		St. s.	Eagle	16	11	47.0	14.0	5.0	Fsh.	5	1903	1903	Erie, Pa.	Erie, Pa.
200826		Ga. p.	Eagle	11	8	64.0	10.0	1.9	Pas.	1	1904	1904	Grantsville, W. Va.	Wheeling, W. Va.
201309		Ga. s.	Eagle	9	6	38.0	9.0	3.5	Tow.	1	15	1904	Southbend, Wash.	Pt. Townsend, Wash.
201976		St. s.	Eagle	14	9	50.0	10.0	5.0	Fsh.	3	16	1905	West De Pere, Wis.	Milwaukee, Wis.
202434		Ga. s.	Eagle	10	10	38.0	10.2	3.0	Msc.	1	1905	1905	East San Pedro, Cal.	Los Angeles, Cal.
204177		Ga. s.	Eagle	26	5	57.5	13.1	3.9	Frt.	2	1907	1907	Morehead City, N. C.	Newbern, N. C.
204589		Ga. s.	Eagle	14	13	43.0	11.5	6.0	Pas.	2	30	1907	Manitowoc, Wis.	Chicago, Ill.
204686		Ga. s.	Eagle	44	17	74.7	22.3	4.2	Frt.	120	1908	1908	San Francisco, Cal.	San Francisco, Cal.
205307		Ga. s.	Eagle	20	12	44.0	16.0	6.0	Fsh.	2	9	1906	East Machias, Me.	Eastport, Me.
205839		Ga. s.	Eagle	7	6	29.0	8.5	3.4	Fsh.	2	9	1906	Marquette, Wis.	Milwaukee, Wis.
206342		Ga. s.	Eagle	13	10	30.3	9.9	4.0	Fsh.	2	28	1908	Potomac, Mich.	Gloucester, Mass.
206780		Ga. p.	Eagle	18	18	54.5	20.0	3.5	Pas.	1	1908	1908	Blair, Neb.	Omaha, Neb.
207406		Ga. y.	Eagle	19	15	45.0	12.0	6.4	Yct.	2	25	1910	Stamford, Conn.	New York, N. Y.
208702		Ga. s.	Eagle	9	8	37.7	9.8	1.8	Pas.	2	14	1904	Key West, Fla.	Key West, Fla.
208879		Ga. s.	Eagle	7	6	33.8	9.8	3.1	Fsh.	1	10	1911	Fish Egg Island, Alaska.	Ketchikan, Alaska.
209575		Ga. s.	Eagle	10	9	38.2	8.4	3.0	Frt.	1	30	1901	Morris Heights, N. Y.	New Haven, Conn.
136607		Ga. s.	Eagle Bird	14	9	41.6	14.3	3.5	Fsh.	2	1896	1896	Mount Pleasant, S. C.	Charleston, S. C.
207111		Ga. s.	Eagle No. 2	15	10	47.5	12.2	4.7	Pas.	2	24	1910	Long Branch, Wash.	Tacoma, Wash.
201040		Ga. s.	Eagle Point	7	6	35.0	7.0	6.2	Pas.	1	1904	1904	East Dubuque, Iowa.	Dubuque, Iowa.
135758		St. s.	Eaglet	386	339	160.4	23.4	8.5	Frt.	9	175	1884	Wilmington, Del.	Boston, Mass.
206507		Ga. y.	Eaglet	62	36	79.8	15.0	6.8	Yct.	5	240	1911	Boston, Mass.	New York, N. Y.

1 Formerly st. s. Edith.

2 Formerly st. s. Harry A. Berwind.

3 Formerly st. s. H. C. Frick.

4 Formerly st. s. Hunter.

5 Formerly * st. p. Julien Poydres.

† Composite.

MERCHANT STEAM VESSELS OF THE UNITED STATES—Continued.

Official No.	Signal letters.	Rig.	Name of vessel.	Gross tonnage.	Net tonnage.	Length.	Breadth.	Depth.	Service.	Crew.	Indicated horsepower.	When built.	Where built.	Home port (where permanent document issues).
						Feet.	Feet.	Feet.						
205390		*Ga. p.	Earl.....	13	11	43.6	9.3	3.2	Pas.	2	15	1908	Crocketts Bluff, Ark.	Memphis, Tenn.
136681		Ga. s.	Earl.....	6	6	38.9	13.1	2.8	Frt.	1		1896	Hudson, Md.	Norfolk, Va.
208900		Ga. s.	Earl.....	8	6	29.5	9.3	3.2	Pas.	0	16	1911	Seattle, Wash.	Seattle, Wash.
207157		Ga. s.	Earl A.....	11	10	34.0	9.5	3.6	Fsh.	4	24	1908	Manltowoc, Wis.	Milwaukee, Wis.
206182		Ga. s.	Earl K.....	8	5	36.7	10.5	3.6	Frt.	1	30	1903	San Francisco, Cal.	San Francisco, Cal.
136415		Ga. s.	Earl and Nettie.....	24	23	46.6	15.5	6.5	Mac.	6		1893	Bath, Mo.	New York, N. Y.
136651		Ga. s.	Earl Paul Crabtree.....	5	5	28.5	9.7	5.0	Fsh.	2		1896	Friendship, Me.	Deer Isle, Me.
136946		Ga. s.	Earle.....	14	9	41.2	15.7	3.6	Oys.	1		1901	Tottenville, N. Y.	Bridgeport, Conn.
207093		Ga. s.	Earline.....	14	14	40.8	15.3	3.1	Msc.	1	36	1910	Beaufort, N. C.	Elizabeth City, N. C.
203854		*Ga. p.	Early Bird.....	13	13	56.0	10.5	3.0	Tow.	5	12	1907	Yazoo City, Miss.	Vicksburg, Miss.
207743		Ga. s.	Early Rose.....	7	5	41.0	11.5	3.0	Msc.	2	20	1909	Montegut, La.	Brushier, La.
135999		St. s.	Easby.....	28	14	60.1	15.9	6.4	Tow.	7		1888	Baltimore, Md.	Baltimore, Md.
81296		St. s.	East Chester.....	39	19	57.1	18.5	6.5	Tow.	4	85	1890	Tottenville, N. Y.	New York, N. Y.
202774		Ga. y.	East Wind.....	16	14	42.0	11.2	3.8	Yct.	2		1905	Boston, Mass.	St. Augustine, Fla.
135672		St. p.	Eastern Shore.....	791	654	176.0	35.0	9.5	Pas.	33	800	1883	Wilmington, Del.	Baltimore, Md.
136981		St. p.	EASTERN STATES.....	3,077	1,566	350.0	44.0	19.0	Pas.	36	4,200	1902	Wyandotte, Mich.	Detroit, Mich.
200031		St. s.	EASTLAND.....	1,961	1,218	265.0	38.2	19.5	Pas.	60	3,000	1903	Port Huron, Mich.	Cleveland, Ohio.
136568		St. s.	EASTON.....	460	313	154.8	30.0	9.7	Pas.	26	500	1896	Baltimore, Md.	Duluth, Minn.
206883		St. s.	EASTON.....	465	316	99.8	30.1	12.3	Frt.	9	250	1908	Wilmington, Del.	New York, N. Y.
136007		Ga. s.	Eastport.....	7	7	31.2	13.3	3.5	Msc.	1		1886	Eastport, N. Y.	Greenport, N. Y.
136012		St. s.	Eastport.....	64	33	70.0	19.5	6.5	Fer.	4		1901	Dennysville, Me.	Lubec, Me.
110527		St. s.	Eastside.....	22	11	63.0	16.2	4.5	Pas.	3		1882	Philadelphia, Pa.	Philadelphia, Pa.
203325		Ga. s.	Easy Times.....	10	9	30.1	13.8	3.5	Msc.	2		1902	New York, N. Y.	New York, N. Y.
136994		*St. p.	Ebaugh.....	50	50	94.5	17.5	3.5	Pas.	5	90	1902	Pokln, Ill.	Peoria, Ill.
135694		Ga. s.	Eben Baldwin.....	9	9	32.0	13.4	2.2	Pas.	1		1883	Patchogue, N. Y.	St. Augustine, Fla.
206197		Ga. s.	Eben A. Thacher.....	14	8	37.0	15.3	4.7	Frt.	1	20	1909	Chelsea, Mass.	Boston, Mass.
135132		St. s.	Echo.....	16	12	66.3	12.0	5.0	Pas.	2		1875	New York, N. Y.	Albany, N. Y.
135641		St. s.	Echo.....	136	68	103.8	21.0	10.6	Tow.	12	450	1883	Camden, N. J.	Mobile, Ala.
136286		St. s.	Echo.....	15	10	48.0	11.3	4.7	Pas.	5		1892	Benton Harbor, Mich.	St. Louis, Mo.
136289		Ga. s.	Echo.....	19	18	40.0	16.0	4.0	Frt.	2		1866	St. Johns, N. B.	Lubec, Me.
136760		Ga. y.	Echo.....	24	21	57.5	10.5	4.0	Yct.	1		1894	New York, N. Y.	Patchogue, N. Y.
136791		St. s.	Echo.....	56	38	66.5	18.2	7.3	Tow.	5		1900	Tacoma, Wash.	Tacoma, Wash.
200993		*Ga. p.	Echo.....	10	10	37.0	8.0	2.0	Pas.	1		1904	Terre Haute, Ind.	Evansville Ind.
201336		Ga. s.	Echo.....	15	5	47.5	10.9	3.6	Frt.	1	25	1904	Fogartyville, Fla.	Tampa, Fla.
202558		Ga. s.	Echo.....	42	24	65.8	19.2	4.2	Frt.	3		1905	Cedar Bayou, Tex.	Galveston, Tex.
203739		*Ga. p.	Echo.....	12	12	60.0	12.0	2.0	Pas.	2		1906	Brookport, Ill.	Paducah, Ky.
207542		Ga. s.	Echo.....	15	11	58.2	12.3	3.5	Tow.	1	100	1910	Portland, Ore.	Portland, Ore.
206528		Ga. s.	Echo.....	29	19	54.1	14.2	4.2	Frt.	1	60	1911	St. Andrews, Fla.	Pensacola, Fla.
210094		Ga. s.	Echo.....	31	21	53.6	18.0	4.9	Frt.	4	33	1912	Miami, Fla.	Key West, Fla.
205084		Ga. y.	Eclipse.....	21	18	53.3	12.5	3.4	Yct.	1		1908	Grant, Fla.	St. Augustine, Fla.
135504		K. D. W. N.	Eclipse.....	25	23	48.8	16.7	5.9	Yct.	2		1881	Port Washington, N. Y.	Norfolk, Va.
136708		Ga. y.	Eclipse.....	10	9	30.0	12.8	4.3	Fah.	1		1888	Boothbay, Me.	Edgartown, Mass.
136785		K. P. S. O.	Eclipse.....	211	163	104.0	27.0	10.2	Frt.	14	125	1900	Benicia, Cal.	Honolulu, Hawaii.
201728		*St. p.	Eclipse.....	148	148	130.9	24.6	4.1	Pas.	12	300	1905	Dubuque, Iowa.	Rock Island, Ill.
202227		Ga. s.	Eclipse.....	11	10	32.4	9.0	3.4	Frt.	2		1905	Two Rivers, Wis.	Chicago, Ill.
204751		Ga. s.	Eclipse.....	13	11	36.5	12.0	2.8	Frt.	1	7	1907	Long Mott, Tex.	Port Lavaca, Tex.
206904		Ga. s.	Eclipse.....	17	6	46.8	13.9	5.8	Fsh.	1	37	1909	East Machias, Me.	Machias, Me.
206424		Ga. s.	Eclipse.....	39	24	54.0	15.7	5.2	Fsh.	2	75	1911	Anacortes, Wash.	Pt. Townsend, Wash.
206771		Ga. s.	Eclipse.....	7	6	27.5	10.5	3.5	Fsh.	1	10	1900	Bay City, Mich.	Grand Haven, Mich.
204271		*St. p.	Economic.....	58	58	93.4	20.2	3.9	Tow.	8	40	1907	Rome, Ga.	Mobile, Ala.
206057		*Ga. p.	Economist.....	9	9	70.0	11.8	3.1	Tow.	4	30	1911	Seven Islands, Tenn.	Clintanooga, Tenn.
206648		St. s.	ECORSE.....	52	35	60.0	18.0	8.6	Pas.	1		1908	Elizabeth City, N. C.	Elizabeth City, N. C.
136483		St. s.	Eda.....	5	5	32.4	11.0	3.2	Msc.	1		1892	Bayou Vermilion, La.	Brashear, La.
136204		Ga. s.	Eda J. Morse.....	9	8	31.6	12.3	5.6	Fsh.	2		1891	Friendship, Me.	New Bedford, Mass.
207570		Ga. y.	Edamena.....	56	51	69.6	14.0	8.8	Yct.	3		1910	Greenwich, Conn.	Ball River, Mass.
136935		Ga. s.	Edco.....	12	11	46.6	10.5	2.9	Msc.	4		1901	St. Joseph, Mich.	Brashear, La.
135993		*St. p.	Ed Davison.....	92	92	122.0	25.0	4.1	Drg.	10		1888	Pittsburgh, Pa.	Pittsburgh, Pa.
206775		*St. p.	Ed Myer.....	66	66	124.8	22.0	3.0	Pas.	21	100	1909	Jeffersonville, Ind.	Nashville, Tenn.
207781		Ga. s.	Ed Richards.....	19	19	45.5	13.5	3.7	Pas.	2	9	1910	Roslyn, N. Y.	New York, N. Y.
135437		Ga. s.	Eddie.....	5	5	25.5	11.0	3.4	Fah.	1		1880	Hyannisport, Mass.	Provincetown, Mass.
135860		St. s.	Eddie.....	17	8	47.0	13.0	6.0	Tow.	3	40	1885	Baltimore, Md.	Boston, Mass.
136198		Ga. s.	Eddie Pert.....	11	9	32.5	11.0	4.7	Fah.	1		1891	Lynn, Mass.	Machias, Me.
8622		Ga. s.	Eddie A. Minot.....	13	8	45.6	14.6	5.0	Fah.	6		1870	Harpswell, Me.	Glochester, Mass.
136006		St. s.	Eddie H. Garrison.....	38	19	61.0	16.2	6.8	Tow.	4		1888	Brooklyn, N. Y.	New York, N. Y.
137871		*St. p.	Ed. Roberts.....	253	253	173.0	32.5	5.6	Tow.	30		1884	Madison, Ind.	Pittsburgh, Pa.
136765		Ga. s.	Ed E. Kalkins.....	7	5	36.7	9.2	3.2	Frt.	1		1899	Fairhaven, Wash.	Ketchikan, Alaska.
150223		St. s.	Ed. F. Murray.....	54	27	68.7	17.5	8.1	Tow.	8		1881	Brooklyn, N. Y.	Albany, N. Y.
200302		Ga. s.	Eddewill.....	6	5	25.9	8.8	3.6	Tow.	1		1902	Seattle, Wash.	Seattle, Wash.
137049		Ga. s.	Eddonia.....	13	7	42.4	18.0	4.0	Oys.	2		1902	Tottenville, N. Y.	New York, N. Y.
2769		St. s.	Edenton.....	265	215	120.0	22.4	8.3	Pas.	12	28	1871	Philadelphia, Pa.	Baltimore, Md.
136127		St. s.	Edgar.....	26	13	60.0	14.0	6.0	Pas.	3	50	1890	San Francisco, Cal.	Pt. Townsend, Wash.
136965		St. s.	Edgar.....	46	28	81.9	16.4	6.4	Pas.	7		1901	Scranton, Miss.	Gulfport, Miss.
8523		St. s.	Edgar Baxter.....	60	30	68.2	17.5	8.6	Tow.	4		1869	Chester, Pa.	New York, N. Y.
204123		Ga. y.	Edgar Blaxley.....	20	20	44.5	12.5	3.4	Yct.	1	15	1903	New York, N. Y.	Do

1 Formerly st. s. West Farms.
 2 Formerly st. s. Relief.
 3 Formerly British sch. Linnet.

4 Formerly st. s. Pontiac.
 5 Formerly (a) st. p. Bristol.
 6 Formerly (b) barge Bristol.

7 Formerly ga. y. Onaway.

MERCHANT STEAM VESSELS OF THE UNITED STATES—Continued.

Official No.	Signal letters.	Rlg.	Name of vessel.	Gross tonnage.	Net tonnage.	Length.	Breadth.	Depth.	Service.	Crew.	Indicated horsepower.	When built.	Where built.	Home port (where permanent document issues).
201104	K. T. F. P.	St. s.	EDGAR F. CONEY.....	153	104	102.0	20.8	10.6	Tow.	0	1,000	1904	Camden, N. J.	Brunswick, Ga.
136173	K. J. C. L.	St. s.	Edgar F. Luckenbach...	272	136	120.2	25.6	14.0	Tow.	12	1,200	1891 do	New York, N. Y.
136640		St. s.	Edgecombe.....	50	30	94.0	16.9	5.7	Pas.	4	1897	1897	Tottenville, N. Y.	Elizabeth City, N. C.
209022		*Ga. p.	Edgefield.....	17	12	64.8	17.0	2.2	Fer.	1	8	1909	Nashville, Tenn.	Nashville, Tenn.
115856	J. W. G. K.	St. p.	Edgemont.....	1,409	818	241.0	37.1	14.6	Pas.	65	1,200	1882	Bath, Me.	Hartford, Conn.
76688		St. y.	Edgewater.....	20	10	52.8	13.0	6.0	Yot.	2		1887	Sallsbury, Mass.	Bridgeport, Conn.
136971		St. s.	EDGEWATER.....	709	482	146.6	39.0	15.5	Fer.	0	850	1902	Wilmington, Del.	New York, N. Y.
201371		*St. p.	Edison.....	137	93	85.0	20.5	4.1	Frt.	5		1904	Edison, Wash.	Pt. Townsend, Wash.
209918		Ga. s.	Edison.....	20	17	44.0	13.0	5.4	Fsh.	6	40	1912	Poulsbo, Wash.	Tacoma, Wash.
205051		St. s.	Edlato.....	18	13	46.8	13.3	3.9	Frt.	5		1908	Cottageville, S. C.	Charleston, S. C.
135120		St. s.	Edlth.....	15	7	46.2	9.7	4.2	Tow.	3		1873	Philadelphia, Pa.	Norfolk, Va.
135202		St. s.	Edlth.....	74	37	78.7	17.7	9.3	Pas.	4		1877	Portland, Oreg.	Portland, Oreg.
135498		Ga. s.	Edlth.....	16	12	56.0	9.4	5.0	Pas.	2		1881	Bristol, R. I.	Jacksonville, Fla.
135621		St. s.	Edlth.....	192	78	120.0	24.0	0.0	Frt.	9	325	1882	San Francisco, Cal.	Seattle, Wash.
136123		*St. p.	Edlth.....	24	24	67.0	18.3	2.2	Pas.	10	10	1890	Evansville, Ind.	Evansville, Ind.
136401		Ga. s.	Edlth.....	6	6	27.2	10.3	4.2	Msc.	1		1891	Bristol, Me.	Boston, Mass.
136559		Ga. s.	Edlth.....	10	10	52.6	14.8	3.6	Frt.	1		1896	Hatteras, N. C.	Elizabeth City, N. C.
136571		Ga. s.	Edlth.....	22	14	50.0	14.0	5.0	Msc.	3		1896	Walport, Oreg.	Los Angeles, Cal.
136606		St. s.	Edlth.....	37	25	58.1	16.0	6.5	Tow.	3		1897	Tottenville, N. Y.	New York, N. Y.
136735		Ga. s.	Edlth.....	8	8	33.0	13.2	4.5	Pas.	2		1899	Atlantic City, N. J.	Somers Point, N. J.
136858	K. Q. N. L.	St. s.	Edith.....	2,369	1,495	276.4	37.3	27.4	Frt.	31	1,000	1882	Sunderland, England	Seattle, Wash.
150201		Ga. s.	Edith.....	12	12	37.2	13.7	4.2	Pas.	1		1880	New London, Conn.	New York, N. Y.
201269		*Ga. p.	Edith.....	16	8	55.0	14.5	2.5	Frt.	4		1904	New Orleans, La.	New Orleans, La.
208346		*Ga. p.	Edith.....	12	9	40.7	11.6	3.3	Pas.	1	15	1911	Rosedale, Miss.	Memphis, Tenn.
208624		Ga. s.	Edith.....	7	6	28.7	11.6	3.4	Pas.	1	6		Flushing, N. Y.	New York, N. Y.
209786		Ga. s.	Edith.....	10	7	33.6	12.1	3.3	Fsh.	3	16	1909	Dockton, Wash.	Tacoma, Wash.
136452		St. s.	Edith Beard.....	34	17	57.4	16.6	6.5	Tow.	3		1894	Brooklyn, N. Y.	New York, N. Y.
208727		Ga. s.	Edith Davison.....	15	12	40.2	10.5	4.9	Frt.	2	30	1911	Baltimore, Md.	Baltimore, Md.
204362		Ga. s.	Edith G.....	9	5	35.2	8.5	3.4	Pas.	2		1906	Mount Vernon, Wash.	Seattle, Wash.
203865		*Ga. p.	Edith H.....	10	10	64.6	12.3	5.0	Pas.	2		1907	Parkersburg, W. Va.	Wheeling, W. Va.
210032		Ga. s.	Edith H.....	11	8	37.6	9.8	4.2	Pas.	1	20	1912	Seattle, Wash.	Seattle, Wash.
136040		Ga. s.	Edith L.....	7	7	29.0	11.5	4.9	Fsh.	3		(†)	Gloucester, Mass.	Gloucester, Mass.
209038		Ga. s.	Edith L. II.....	6	6	27.7	10.0	2.3	Pas.	2	8	1905	New York, N. Y.	Boston, Mass.
136864		Ga. s.	Edith Louise.....	15	12	44.0	15.9	4.4	Oys.	4		1900	Atlantic City, N. J.	Somers Point, N. J.
206304		Ga. y.	Edith M. III.....	22	15	49.1	15.3	4.5	Yot.	2		1909	Croton on Hudson, N. Y.	New York, N. Y.
136317		Ga. s.	Edith S.....	7	6	33.0	13.8	3.8	Msc.	1		1892	Patchogue, N. Y.	Patchogue, N. Y.
136752		Ga. s.	Edith T.....	13	11	44.0	14.3	6.7	Frt.	1		1899	Perry, Me.	Eastport, Me.
136594		St. s.	Edith Goddard Winship	36	24	63.3	16.0	6.1	Tow.	4		1897	Baltimore, Md.	Baltimore, Md.
136318		Ga. s.	Edith M. Dryden.....	9	7	52.5	14.2	3.5	Frt.	1		1892	Orlolo, Md.	Annapolis, Md.
136100		Ga. s.	Edith M. Thompson.....	21	20	48.5	15.8	6.0	Frt.	2		1889	Bristol, Me.	Portland, Me.
204524		Ga. s.	Editha.....	17	14	53.7	10.0	4.0	Pas.	3		(†)	New Rochelle, N. Y.	New York, N. Y.
206943		Ga. y.	Editha.....	56	49	84.0	15.6	6.6	Yot.	5	90	1911	Port Chester, N. Y.	New York, N. Y.
136576		Ga. s.	Editor.....	6	5	34.4	12.3	3.2	Oys.	1		1896	Wax Bayou, La.	Brashear, La.
203389		Ga. s.	Edla.....	12	8	39.1	9.5	3.0	Pas.	1		1905	Warrador, Minn.	St. Paul, Minn.
206658		Ga. s.	Edlina.....	9	7	28.0	9.5	4.0	Fsh.	2	16	1911	San Pedro, Cal.	Los Angeles, Cal.
136096		St. s.	Edmond Parkin.....	34	19	60.0	16.2	5.2	Tow.	4		1898	Newbern, N. C.	Norfolk, Va.
203547	K. V. P. W.	St. s.	EDMOND MORAN.....	102	70	72.5	20.1	8.4	Tow.	8	300	1906	Philadelphia, Pa.	New York, N. Y.
206386		Ga. s.	Edmund F. Black.....	66	35	72.2	20.0	8.7	Fsh.	14	20	1909	East Boothbay, Me.	Portland, Me.
76332		St. s.	Edna.....	53	26	74.6	17.0	7.0	Tow.	4		1882	Philadelphia, Pa.	New York, N. Y.
135655		St. s.	Edna.....	32	14	58.0	12.6	6.0	Tow.	4		1883	Seattle, Wash.	Pt. Townsend, Wash.
135825		Ga. s.	Edna.....	5	5	27.0	11.4	3.7	Msc.	2		1884	Osterville, Mass.	Greenport, N. Y.
135875		Ga. s.	Edna.....	8	8	27.2	13.1	3.6	Frt.	2		1886	Noank, Conn.	New Haven, Conn.
136335		St. s.	Edna.....	23	11	49.8	14.0	5.8	Tow.	3		1892	Philadelphia, Pa.	Philadelphia, Pa.
136447		Ga. s.	Edna.....	11	9	28.7	10.3	2.3	Pas.	1		1894	Canaveral, Fla.	St. Augustine, Fla.
136718		*St. p.	Edna.....	78	50	70.0	21.4	3.0	Tow.	8		1898	Shandy, Tenn.	Vicksburg, Miss.
137029		St. s.	Edna.....	28	19	55.0	14.0	5.8	Tow.	4		1902	Mobile, Ala.	Mobile, Ala.
201539		Ga. s.	Edna.....	6	5	32.4	10.5	3.8	Fsh.	2		1904	Mount Pleasant, S. C.	Charleston, S. C.
204057		Ga. s.	Edna.....	6	6	41.6	10.0	5.2	Frt.	1		1907	Mansfield, Pa.	Norfolk, Va.
205978		Ga. s.	Edna.....	9	7	35.9	9.2	4.5	Fsh.	2	16	1899	Saugatuck, Mich.	Grand Haven, Mich.
207908		*Ga. p.	Edna.....	15	9	50.8	12.9	2.8	Frt.	6		1910	Nome, Alaska.	Nome, Alaska.
208557		Ga. s.	Edna.....	6	6	26.9	7.2	3.2	Frt.	1	10	1911	Hoquiam, Wash.	Pt. Townsend, Wash.
208970		Ga. s.	Edna.....	7	6	25.0	10.0	2.7	Fsh.	2		1906	Appleport, Wis.	Milwaukee, Wis.
209310		Ga. s.	Edna.....	11	7	42.8	11.2	5.2	Frt.	1	40	1910	Stockton, Cal.	San Francisco, Cal.
209495		Ga. s.	Edna.....	5	5	27.2	7.6	3.0	Frt.	1	10	1911	Georgetown, S. C.	Georgetown, S. C.
210010		Ga. y.	Edna.....	17	12	46.0	11.5	5.6	Yot.	1	35	1912	Los Angeles, Cal.	Los Angeles, Cal.
201488		Ga. s.	Edna A.....	8	7	31.2	13.5	3.6	Oys.	1		1882	Bay Shore, N. Y.	Patchogue, N. Y.
210132		Ga. s.	Edna A.....	24	11	52.2	13.3	4.3	Frt.	2	40	1912	Knife River, Minn.	Duluth, Minn.
136226		Ga. s.	Edna B.....	8	8	36.9	11.8	3.0	Frt.	1		1891	Suffolk, Va.	Norfolk, Va.
210171		Ga. s.	Edna B.....	10	7	34.2	8.2	6.5	Pas.	1	27	1912	Los Angeles, Cal.	Los Angeles, Cal.
200926		*St. p.	Edna C.....	90	75	101.4	25.0	4.9	Frt.	4	40	1904	Vernon, Fla.	Pensacola, Fla.
205504		Ga. s.	Edna C.....	8	7	30.1	8.5	3.4	Fsh.	2	8	1905	Marinette, Wis.	Milwaukee, Wis.
136860		St. s.	Edna Chase.....	113	71	76.5	19.4	5.8	Oys.	10	125	1901	Northport, N. Y.	Cold Spring, N. Y.
208020		Ga. s.	Edna Earl.....	9	9	40.0	10.6	2.8	Fsh.	5	13	1910	Morehead City, N. C.	Beaufort, N. C.
136545		St. s.	EDNA O.....	154	67	92.5	23.0	7.5	Tow.	6	700	1896	Cleveland, Ohio.	Duluth, Minn.

† Formerly st. p. State of Maine.

‡ Formerly st. y. Josie M.

§ Formerly British st. s. Glenochill.

¶ Formerly st. s. James D. Nicol.

† Rebuilt, 1889.

‡ Rebuilt, 1904.

MERCHANT STEAM VESSELS OF THE UNITED STATES—Continued.

Official No.	Signal letters.	Rig.	Name of vessel.	Gross tonnage.	Net tonnage.	Length.	Breadth.	Depth.	Service.	Crew.	Indicated horsepower.	When built.	Where built.	Home port (where permanent document issues).
						Feet.	Feet.	Feet.						
210108		Ga. s.	Edna L.	16	11	38.5	13.1	4.0	Pas.	1	36	1911	Mandarin, Fla.	Jacksonville, Fla.
200606		Ga. s.	Edna M.	12	10	42.0	14.5	4.5	Pas.	2	30	1912	Palatka, Fla.	Key West, Fla.
136249		Ga. s.	Edna May	10	9	46.0	14.5	3.8	Frt.	2	1891	Pocomoco City, Md.	Norfolk, Va.	
206279		*St. p.	Edna Riley	15	15	64.1	15.9	2.0	Pas.	2	100	1911	Louisa, Ky.	Cincinnati, Ohio.
136883		Ga. s.	Edna Virginia	19	12	63.0	15.0	4.4	Mco.	2	1901	Pocomoco City, Md.	Newport News, Va.	
8836		St. s.	Edna B. King	29	14	58.0	15.5	6.4	Tow.	4	1872	Philadelphia, Pa.	Newark, N. J.	
136843		Ga. s.	Edna D. Lighthouse	31	23	68.0	18.9	5.1	Mco.	3	1900	Baltimore, Md.	Annapolis, Md.	
135888		Ga. s.	Edna H. Hulse	6	5	27.8	12.6	3.4	Frt.	1	1884	Patchogue, N. Y.	Patchogue, N. Y.	
136863		St. s.	Edna V. Crew	161	109	98.0	25.0	11.6	Tow.	7	600	1901	Noank, Conn.	Norfolk, Va.
136886	K. Q. V. II.	Ga. y.	Edna V.	53	40	69.3	19.5	6.2	Yot.	6	1901	Elizabeth, N. J.	San Francisco, Cal.	
202694		Ga. s.	Edvina	18	12	52.0	17.8	3.1	Frt.	2	1905	Crittenden, Va.	Norfolk, Va.	
120758		St. s.	Edward	37	18	57.5	16.0	7.0	Tow.	4	1889	Jersey City, N. J.	New York, N. Y.	
205365		Ga. s.	Edward	12	8	40.0	10.3	3.4	Frt.	1	15	1908	Cathlamet, Wash.	Astoria, Oreg.
208998		Ga. s.	Edward	12	6	45.8	11.3	4.0	Tow.	1	60	1911	Cedar Buyou, Tex.	Gulveston, Tex.
209715		Ga. s.	Edward	6	5	40.0	9.5	3.0	Fsh.	1	15	1911	Patchogue, N. Y.	Patchogue, N. Y.
8978		St. s.	Edward Annan	46	23	78.0	17.9	7.1	Tow.	5	1873	Philadelphia, Pa.	New York, N. Y.	
80737		St. s.	Edward Begley	39	19	65.0	17.0	7.0	Tow.	7	1879	Newburgh, N. Y.	Newark, N. J.	
136252		St. s.	Edward Buckley	414	313	154.3	31.7	10.6	Frt.	12	500	1891	Manitowoc, Wis.	Grand Haven, Mich.
209957		St. s.	Edward C.	41	28	62.0	17.6	6.0	Fsh.	3	120	1912	Erie, Pa.	Cleveland, Ohio.
135228		St. s.	Edward Clark	242	185	109.6	23.5	8.4	Pas.	9	450	1876	Philadelphia, Pa.	New York, N. Y.
136214		St. s.	Edward Gillen	57	28	68.5	18.0	10.3	Tow.	5	1891	Buffalo, N. Y.	Duluth, Minn.	
209221		*Ga. p.	Edward H.	19	19	38.0	12.0	5.0	Frt.	2	22	1911	Gulena, Ill.	Gulena, Ill.
206882		Ga. s.	Edward K.	9	8	32.8	9.0	4.2	Fsh.	2	12	1909	West De Pere, Wis.	Milwaukee, Wis.
136776	K. P. N. J.	St. s.	EDWARD LUCKENBACH	401	198	135.0	27.5	15.7	Tow.	14	900	1899	Philadelphia, Pa.	New York, N. Y.
205683		Ga. s.	Edward S.	14	11	44.4	16.0	4.8	Fsh.	2	16	1908	Charleston, S. C.	Charleston, S. C.
135660		St. s.	Edward Smith	700	523	194.0	32.9	16.5	Frt.	13	720	1883	Marine City, Mich.	Buffalo, N. Y.
130032		St. s.	Edward Watkins	20	10	45.2	15.5	6.0	Tow.	3	1873	Milwaukee, Wis.	Milwaukee, Wis.	
136537		Ga. s.	Edward Westerbeke	9	7	35.5	14.1	3.6	Frt.	1	1896	Oakdale, N. Y.	Patchogue, N. Y.	
136431		Ga. s.	Edward H. Smeed	26	25	48.8	16.5	6.2	Fsh.	7	1884	Noank, Conn.	Newport, R. I.	
137037		St. s.	Edward J. BERWIND	193	131	104.4	22.8	12.5	Pas.	6	950	1902	Port Richmond, N. Y.	New York, N. Y.
8524		St. s.	Edward J. McKeever	153	109	112.0	18.5	10.7	Ltg.	24	1878	East Deering, Me.	Do.	
208272		St. s.	Edward J. McKeever, Jr.	223	104	128.0	22.2	10.0	Fsh.	18	275	1910	Noank, Conn.	Do.
136468		Ga. s.	Edward J. Roberts	14	12	55.0	15.0	2.7	Pas.	2	1894	Fish River, Ala.	Mobile, Ala.	
96017		St. s.	Edward M. Timmins	68	47	82.0	18.5	7.8	Pas.	6	1889	Sleightsburg, N. Y.	New York, N. Y.	
135211		St. s.	Edward P. Avery	11	5	46.2	12.2	4.0	Tow.	3	1876	Falhaven, Conn.	Norfolk, Va.	
136991		St. s.	Edward P. Recor	368	232	123.0	30.0	9.9	Frt.	8	450	1902	Marine City, Mich.	Sandusky, Ohio.
208478		Ga. s.	Edward R. Gilman	14	14	58.2	14.8	2.9	Mco.	1	40	1899	Morsehead City, N. C.	New York, N. Y.
208572		St. s.	Edward S. Atwood	111	75	82.3	21.7	10.2	Tow.	5	250	1911	Tottenville, N. Y.	Do.
206269		Ga. s.	Edward S. Gamble	20	14	47.2	15.2	4.2	Pas.	1	1908	Washington, D. C.	Washington, D. C.	
25320		St. s.	Edward T. Dalzell	96	65	78.0	20.3	10.1	Tow.	5	1900	Brooklyn, N. Y.	New York, N. Y.	
203449		St. s.	EDWARD Y. TOWNSEND	7,438	5,673	586.0	58.0	32.0	Frt.	20	1,878	1906	Superior, Wis.	Cleveland, Ohio.
136574		Ga. s.	Edward and Lesta	11	5	50.2	13.6	3.9	Oys.	2	1896	Port Haywood, Va.	Newport News, Va.	
201862		St. s.	Edwin Brandow	124	84	83.0	23.0	10.1	Tow.	7	550	1905	Tottenville, N. Y.	New York, N. Y.
136810		St. s.	Edwin C.	8	7	51.0	9.0	4.0	Pas.	3	1898	Stillwater, Minn.	St. Paul, Minn.	
135486		St. s.	Edwin Dayton	95	51	96.7	20.0	8.2	Frt.	6	1881	Mystic Bridge, Conn.	New York, N. Y.	
135671		St. s.	Edwin Terry	90	45	84.5	19.4	10.2	Tow.	8	1883	Camden, N. J.	Albany, N. Y.	
127205		St. s.	Edwin B. Gardner	122	99	86.8	17.1	6.2	Pas.	5	175	1897	Monroe, Mich.	Do.
200666		St. s.	EDWIN F. HOLMES	4,787	3,517	420.0	50.0	28.0	Frt.	25	1,600	1904	Loralin, Ohio.	Cleveland, Ohio.
136322		St. s.	Edwin H. Mead	248	124	122.4	26.0	12.0	Tow.	12	750	1892	Newburgh, N. Y.	Albany, N. Y.
203002		St. s.	Edwin L. Pillsbury	83	48	75.1	20.0	9.7	Tow.	5	250	1906	Boston, Mass.	Boston, Mass.
204630		St. s.	EDWIN N. OHL	5,141	3,818	420.0	54.2	29.0	Frt.	20	1,650	1907	Wyandotte, Mich.	Cleveland, Ohio.
136388		St. s.	EDWIN S. STUART	150	75	105.9	22.3	10.0	Frb.	5	400	1893	Brooklyn, N. Y.	Philadelphia, Pa.
207253		Ga. s.	Edyth H.	6	6	30.0	6.5	3.2	Frt.	1	6	1910	Calhoun, Ky.	Memphis, Tenn.
136917		Ga. s.	Effe	10	7	47.0	12.0	2.8	Frt.	2	1887	Pleasantville, N. J.	Somers Point, N. J.	
137014		Ga. s.	Effe	7	6	38.5	12.4	2.5	Frt.	3	20	1902	Madison, Md.	Baltimore, Md.
136558		St. s.	Effe B.	43	24	72.1	16.9	5.3	Tow.	6	1896	Ashabula, Ohio.	Chego, Ill.	
206879		Ga. s.	Effe Cox	9	8	41.6	11.5	3.2	Frt.	1	16	1909	Fairmount, Md.	Chicfield, Md.
135155		St. s.	Effe L.	9	28	63.7	17.4	7.0	Tow.	5	1875	Cleveland, Ohio.	Duluth, Minn.	
136897		Ga. s.	Effe R.	41	8	44.0	15.0	3.0	Oys.	1	1901	Bridgetown, Va.	Cape Charles, Va.	
136077		Ga. s.	Effe A. Pearl	10	9	39.0	13.9	2.8	Frt.	2	1889	Messongue Wharf, Va.	Norfolk, Va.	
136829		Ga. s.	Effe M. Gillikin	16	11	50.1	16.0	3.6	Fsh.	2	1900	Smymra, N. C.	Key West, Fla.	
207639		Ga. y.	Efra	20	18	51.2	11.5	5.0	Yct.	2	80	1910	Bay Shore, N. Y.	Patchogue, N. Y.
75764		*St. p.	Egan	92	92	128.0	24.0	3.8	Tow.	19	284	1875	Industry, Pa.	Paducah, Ky.
93373	K. S. J. V.	Ga. y.	Egania	55	47	71.5	14.8	5.8	Yct.	3	1903	Nyack, N. Y.	New York, N. Y.	
208099		St. s.	Egerton	81	55	64.7	21.0	9.2	Tow.	5	150	1910	Tottenville, N. Y.	Do.
135640		Ga. s.	Egmont	14	9	54.7	12.4	3.9	Tow.	2	1882	Brooklyn, N. Y.	Jacksonville, Fla.	
206463	L. B. V. M.	Ga. y.	Eileen	31	29	60.0	12.6	7.4	Yct.	3	40	1911	Greenport, N. Y.	New York, N. Y.
206852		Ga. s.	Eileen	11	11	36.0	12.1	3.5	Frt.	2	15	1911	Chippewa Bay, N. Y.	Ogdensburg, N. Y.
202978		Ga. s.	Elmogene	7	7	26.8	12.0	3.8	Fsh.	2	1006	Osterville, Mass.	Chatham, Mass.	
136662	K. R. L. C.	St. s.	EL ALBA	4,614	2,897	391.7	48.3	15.8	Frt.	51	3,800	1901	Newport News, Va.	New York, N. Y.
136755		St. s.	EL AMIGO	150	82	96.0	22.0	12.0	Tow.	8	490	1899	do.	Do.

1 Formerly st. s. Fred J. Fenner.

2 Formerly st. s. Walter J. Tloc.

3 Formerly U. S. Eng. Dept. st. s.

4 Formerly st. s. George F. Morse.

a General W. W. Belknap.

b General A. A. Humphreys.

5 Formerly st. s. Hewitt Boyce.

6 Formerly st. s. Unity.

7 Formerly st. s. Celina.

8 Formerly *st. p. Jacob Heatherington.

9 Formerly ga. y. Marena III.

MERCHANT STEAM VESSELS OF THE UNITED STATES—Continued.

Official No.	Signal letters.	Rig.	Name of vessel.	Gross tonnage.	Net tonnage.	Length.	Breadth.	Depth.	Services.	Crew.	Indicated horsepower.	When built.	Where built.	Home port (where permanent document issues).
						<i>Feet.</i>	<i>Feet.</i>	<i>Feet.</i>						
8230		St. p.	El Capitan	982	669	194.0	33.6	14.5	Fer.	14	250	1868	San Francisco, Cal.	San Francisco, Cal.
137059		*St. p.	EL CAPITAN	98	88	109.8	26.0	3.5	Fer.	8		1903	St. Louis, Mo.	Natchez, Miss.
203018		Ga. y.	El Capitan	12	12	51.4	12.6	2.7	Yct.	1		1906	Orange, Tex.	Galveston, Tex.
207234		Ga. s.	El Capitan	14	9	45.4	12.1	5.2	Tow.	1	90	1910	Belvedere, Cal.	San Francisco, Cal.
202328		Ga. y.	El Casa	32	27	53.5	11.0	7.9	Yct.	18		1905	Hackensack, N. J.	New Haven, Conn.
203846	K. V. T. M.	St. s.	EL CHICO	152	103	81.5	21.2	12.6	Tow.	9	550	1907	Wilmington, Del.	New York, N. Y.
136771	K. P. M. H.	St. s.	EL CID	4,608	2,631	391.3	48.3	15.8	Frt.	49	4,200	1899	Newport News, Va.	Do.
136916	K. R. D. Q.	St. s.	EL DIA	4,613	2,899	391.7	48.3	15.8	Frt.	51	3,800	1901	do.	Do.
7429		Ga. s.	El Dorado	47	33	63.3	17.4	7.4	Frt.	3		1849	Essex, Mass.	Lubec, Me.
135814	K. C. T. D.	St. s.	El Dorado	3,531	2,561	331.8	42.6	22.6	Frt.	36	2,000	1884	Philadelphia, Pa.	New York, N. Y.
136596		Ga. s.	El Hurd	33	23	60.3	15.7	5.7	Frt.	3		1896	Astoria, Ore.	Astoria, Ore.
136987		St. s.	EL LISTO	200	107	101.9	25.1	10.3	Pas.	10	950	1902	New Orleans, La.	New Orleans, La.
136004	K. G. L. W.	St. s.	El Mar	3,531	2,539	331.8	42.6	22.0	Frt.	39	2,100	1889	Philadelphia, Pa.	New York, N. Y.
135897	K. D. M. N.	St. s.	El Monte	3,531	2,561	331.8	42.0	22.0	Frt.	36	2,000	1886	do.	Do.
136163		St. s.	El Mozo	103	51	93.5	20.6	8.1	Pas.	9	450	1890	New Orleans, La.	New Orleans, La.
208248		Ga. s.	El Mozo	14	9	46.9	12.4	8.0	Tow.	1	50	1910	Heaumont, Tex.	Port Arthur, Tex.
207947	L. H. Q. K.	St. s.	EL MUNDO	6,008	3,747	405.6	53.1	27.4	Frt.	64	5,500	1910	Newport News, Va.	New York, N. Y.
136756	K. P. J. C.	St. s.	EL NORTE	4,604	2,925	391.9	48.3	15.8	Frt.	50	4,200	1899	do.	Do.
208166	L. B. R. M.	St. s.	EL OCCIDENTE	6,008	3,747	405.6	53.1	27.4	Frt.	60	5,500	1910	do.	Do.
208080	L. B. R. C.	St. s.	EL ORIENTE	6,008	3,747	405.6	53.1	27.4	Frt.	60	5,500	1910	do.	Do.
135800	K. C. R. G.	St. s.	El Paso	3,531	2,561	331.8	42.6	22.6	Frt.	37	2,000	1884	Philadelphia, Pa.	Do.
136302		St. y.	El Placita	25	12	64.8	12.7	6.1	Yct.	4		1892	Boston, Mass.	Mt. Desert Ferry, Me.
136355		St. y.	EL PRIMERO	102	73	111.5	17.8	8.6	Yct.	4	225	1893	San Francisco, Cal.	Tacoma, Wash.
136662		St. s.	El Rio	6	6	55.3	12.3	4.9	Pas.	4		1898	Mobile, Ala.	Mobile, Ala.
136761	K. P. J. W.	St. s.	EL RIO	4,604	2,918	391.9	48.3	15.8	Frt.	49	4,200	1899	Newport News, Va.	New York, N. Y.
206036		Ga. s.	El Rito	73	43	89.2	22.0	6.8	Pas.	8	100	1909	New Orleans, La.	New Orleans, La.
136951	K. R. H. L.	St. s.	EL SIGLO	4,616	2,900	391.7	48.3	15.8	Frt.	51	3,500	1901	Newport News, Va.	New York, N. Y.
207751	L. H. P. K.	St. s.	EL SOL	6,008	3,747	405.6	53.1	27.4	Frt.	64	5,500	1910	do.	Do.
136747	K. P. O. H.	St. s.	EL SUP.	4,572	2,903	390.9	48.3	15.6	Frt.	49	4,300	1899	do.	Do.
136625		Ga. s.	El Sueno	24	16	44.0	15.0	4.7	Fsh.	2		1894	Alameda, Cal.	Nome, Alaska.
203847	K. V. T. N.	St. s.	EL TORO	265	180	106.5	24.0	14.6	Tow.	11	750	1907	Wilmington, Del.	New York, La.
136882	K. Q. T. V.	St. s.	EL VALLE	4,605	2,896	391.7	48.3	15.8	Frt.	50	4,300	1901	Newport News, Va.	New York, N. Y.
136966		St. s.	EL VIVO	199	107	101.9	25.1	10.3	Pas.	10	950	1902	New Orleans, La.	New Orleans, La.
201237		Ga. y.	Eladio	22	17	59.4	12.0	7.5	Yct.	2		1902	Astoria, N. Y.	New Haven, Conn.
136050		Ga. s.	Elaine	14	9	47.5	11.0	5.5	Tow.	1	30	1901	San Francisco, Cal.	San Francisco, Cal.
206285		Ga. s.	Elaine	5	5	25.2	11.3	3.8	Fsh.	1		1898	Osterville, Mass.	Chatham, Mass.
206587		St. s.	Eleanor	9	6	33.6	10.2	4.0	Fsh.	3	6	1904	Marinette, Wis.	Milwaukee, Wis.
136312		Ga. s.	Elate	5	5	33.6	8.8	4.6	Fsh.	2		1892	Vinalhaven, Me.	Mt. Desert Ferry, Me.
207852		Ga. y.	Elator IV	18	11	60.0	10.4	5.2	Yct.	1		1909	Oshkosh, Wis.	Dubuque, Iowa.
204727		St. s.	ELBA	4,963	3,621	420.0	52.0	28.0	Frt.	18	1,500	1907	Cleveland, Ohio	Cleveland, Ohio.
203490		Ga. s.	Elbe	9	8	31.0	9.0	3.3	Fsh.	2		1900	Manitowoc, Wis.	Grand Haven, Mich.
135985		St. p.	Elberon	360	268	143.1	25.0	6.8	Pas.	14	300	1888	Nyaek, N. Y.	Perth Amboy, N. J.
202014		St. s.	ELBERT H. GARY	6,331	4,988	557.8	66.0	26.5	Frt.	25	1,800	1905	Chicago, Ill.	Duluth, Minn.
208783		Ga. s.	Elberta	13	8	36.6	10.2	3.0	Pas.	1	25	1911	Grand Lake, La.	Brashear, La.
200994		Ga. s.	Elda J.	14	10	54.7	14.0	3.5	Pas.	4	30	1911	New Orleans, La.	New Orleans, La.
136856		Ga. s.	Eldora	8	6	33.7	8.6	2.4	Msc.	1		1899	Stamford, Conn.	Stamford, Conn.
136288		Ga. s.	Eleanor	9	8	30.0	12.0	3.3	Pas.	0		1892	Moriches, N. Y.	New York, N. Y.
136303	K. N. J. C.	St. y.	Eleanor	23	14	55.8	10.0	6.8	Yct.	2		1892	Salem, Mass.	Boston, Mass.
136482		St. s.	Eleanor	28	14	63.4	13.5	6.6	Pas.	4		1894	Scranton, Miss.	Gulfport, Miss.
136907		*St. p.	Eleanor	106	67	117.0	23.0	3.8	Tow.	9		1901	Brownsville, Pa.	Pittsburgh, Pa.
136937		Ga. s.	Eleanor	7	7	28.5	11.0	5.6	Fsh.	1		1901	Friendship, Me.	Deer Isle, Me.
137072		Ga. s.	Eleanor	15	13	50.0	9.0	3.7	Pas.	1		1902	Lyons, Iowa.	Dubuque, Iowa.
200632		*St. p.	Eleanor	9	9	40.0	10.0	2.0	Pas.	6		1903	Demopolis, Ala.	Mobile, Ala.
203015		Ga. s.	Eleanor	8	8	28.3	12.0	4.5	Fsh.	3	12	1906	Wareham, Mass.	Ilyannis, Mass.
205478		Ga. s.	Eleanor	6	5	32.0	11.8	2.8	Msc.	1		1908	Patchogue, N. Y.	Patchogue, N. Y.
207640		Ga. y.	Eleanor	18	13	50.0	11.0	4.8	Yct.	2		1910	Boston, Mass.	New Bedford, Mass.
201966		Ga. y.	Eleanor III	13	11	41.0	11.0	4.6	Yct.	2		1905	Steinway, N. Y.	Chicago, Ill.
203514	K. V. P. N.	Ga. y.	Eleanor IV	32	27	54.6	14.1	6.0	Yct.	3		1906	Long Island City, N. Y.	Nashville, Tenn.
202893		St. s.	Eleanor Bush	212	124	95.0	25.3	12.6	Tow.	7	800	1906	Noank, Conn.	New York, N. Y.
208033		Ga. s.	Eleanor E	7	7	27.0	7.7	3.6	Pas.	2	25	1908	Arcadia, Mich.	Grand Haven, Mich.
136610		St. s.	Eleanor May	63	53	61.4	15.0	3.5	Pas.	8		1888	Sallisbury, Mass.	Boston, Mass.
205122		St. s.	Eleanor O'Riorden	38	19	52.5	17.0	6.6	Tow.	3	285	1906	Chelsea, Mass.	Do.
209708		Ga. s.	Eleanor F. Peck	357	218	105.0	30.0	8.0	Frt.	3		1884	Brooklyn, N. Y.	New London, Conn.
135775		St. s.	Eleanor	24	16	44.0	13.5	5.2	Fsh.	2	30	1911	Seattle, Wash.	Seattle, Wash.
135776		St. s.	Electa	54	27	64.9	11.5	5.2	Pas.	4		1882	Brewer, Me.	Boston, Mass.
135772	K. C. M. N.	St. y.	Electa	316	215	173.0	23.0	12.6	Yct.	27	1,200	1884	Wilmington, Del.	Newport, R. I.
136647		St. p.	Electra	372	273	170.0	35.0	5.2	Pas.	25	400	1897	Jeffersonville, Ind.	Mobile, Ala.
201809		Ga. s.	Electra	14	9	48.9	14.0	3.3	Msc.	1		1905	Paulsboro, N. J.	Camden, N. J.
208965		Ga. s.	Electra	13	12	41.8	12.0	4.1	Pas.	2	30	1909	Huntington, N. Y.	New York, N. Y.
135876		St. s.	Electric	44	30	72.6	16.6	5.3	Pas.	6		1886	Astoria, Ore.	Pt. Townsend, Wash.
205513		Ga. s.	Electric	14	14	61.0	12.6	3.1	Frt.	2	18	1908	Boonville, Mo.	Kansas City, Mo.
135509		Ga. s.	Electric Light	18	17	42.0	14.0	6.6	Fsh.	3		1881	Bristol, Me.	Boston, Mass.
136948		St. s.	Electro	81	55	66.0	17.3	5.6	Pas.	4		1901	Astoria, Ore.	Astoria, Ore.
205412		Ga. y.	Elenah	21	19	54.6	12.0	6.1	Yct.	2	25	1908	Stamford, Conn.	New York, N. Y.
116276		St. s.	Elena	37	17	62.0	17.0	5.2	Pas.	4	80	1889	Pettys Island, N. J.	Newport News, Va.

¹ Formerly ga. y. Tringa.
² Formerly ga. y. Kim.

³ Formerly st. s. ^(a) Sea Haven.
^(b) Hon. Boles Penrose.

MERCHANT STEAM VESSELS OF THE UNITED STATES—Continued.

Official No.	Signal letters.	Rig.	Name of vessel.	Gross tonnage.	Net tonnage.	Length.	Breadth.	Depth.	Service.	Crew.	Indicated horsepower.	When built.	Where built.	Home port (where permanent document issues).
						Feet.	Feet.	Feet.						
202198		Ga. s.	Elena.	10	10	43.0	14.6	3.5	Frt.	2	1905	Pocomoke City, Md.	Gulfport, Miss.
202986		Ga. s.	Eleanor	8	8	33.0	7.0	5.0	Pas.	1	15	1912	Houghton, Mich.	Marquette, Mich.
207535		*Ga. p.	Eleanor	8	8	41.4	10.0	2.7	Tow.	2	20	1903	Cincinnati, Ohio	Cincinnati, Ohio.
135984		*St. p.	Eleanor	97	97	126.8	23.0	3.8	Pas.	14	1902	Beardstown, Ill.	New York, N. Y.
106177		St. s.	Elm.	71	35	78.2	19.5	9.8	Tow.	4	1883	San Francisco, Cal.	San Francisco, Cal.
136229		St. s.	Elm.	26	13	65.8	12.0	6.3	Yct.	4	1890	Providence, R. I.	New York, N. Y.
136687		Ga. s.	Elm.	44	5	29.2	11.5	3.3	Frt.	1	1898	Flamingo, Fla.	Key West, Fla.
136985		St. s.	Elm.	7	30	60.0	17.0	6.5	Tow.	4	1902	Tacoma, Wash.	Tacoma, Wash.
136800	K. F. V. R.	St. y.	ELFRIDA	146	99	123.5	18.2	10.1	Yct.	12	100	1900	New York, N. Y.	Burlington, Vt.
136453		Ga. s.	Elgin.	6	6	24.0	12.0	3.7	Fsh.	1	1887	East Boston, Mass.	Hyanus, Mass.
200287	K. S. Q. T.	St. y.	ELORUDOR	103	70	105.1	16.2	8.5	Yct.	9	450	1903	City Island, N. Y.	Buffalo, N. Y.
136782		St. s.	Ell B. Conine	117	80	85.7	21.0	10.4	Tow.	10	650	1900	Wilmington, Del.	Albany, N. Y.
202122		Ga. s.	Ellda	8	5	36.8	10.3	3.2	Frt.	0	10	1905	Seattle, Wash.	Pt. Townsend, Wash.
85952		St. s.	Ellhu Bunker	48	33	73.0	17.2	5.9	Pas.	3	1887	Eddyville, N. Y.	Albany, N. Y.
136155	K. H. Q. D.	St. s.	Ellhu Thomson	896	448	195.1	28.0	20.6	Pas.	20	650	1888	Newcastle, England	Tacoma, Wash.
202338		Ga. s.	Ellna	8	5	38.0	11.0	3.3	Fsh.	5	1905	Ballard, Wash.	Keetchikan, Alaska.
135841		Ga. s.	Ellnora Hill	19	18	41.8	15.7	6.0	Frh.	4	1885	Noank, Conn.	Stonington, Conn.
205000		Ga. s.	Ellse	14	12	43.2	15.5	3.8	Msc.	1	12	1908	Patchogue, N. Y.	Patchogue, N. Y.
135945		Ga. s.	Ellsha	10	5	58.3	16.0	2.9	Oys.	4	1887	Tilghmans Island, Md.	Annapolis, Md.
7968		Ga. s.	Ellsha Morgan	22	21	48.7	16.7	5.7	Frt.	2	1867	Waterford, Conn.	Norfolk, Va.
205907		St. s.	Ellsha Woods	17	12	41.0	10.0	2.1	Tow.	2	12	1908	Frankfort, Ky.	Louisville, Ky.
208468	L. B. T. R.	Ga. y.	Ellthro	23	15	47.8	13.0	5.5	Yct.	2	40	1911	Bath, Me.	New York, N. Y.
136876		Ga. s.	Ellvira	12	8	31.5	10.4	4.2	Msc.	2	1901	Seattle, Wash.	Valdez, Alaska.
136586		*St. p.	Eliza	250	157	110.0	25.0	3.1	Pas.	14	1890	Jeffersonville, Ind.	Pittsburgh, Pa.
202016		Ga. s.	Eliza	12	6	34.0	12.3	3.8	Msc.	1	1905	Johnsons Bayou, La.	Brashear, La.
201801		St. s.	Eliza Blackwell	27	14	60.0	14.0	6.1	Tow.	5	1905	Portsmouth, Va.	Norfolk, Va.
206093		*Ga. p.	Eliza D.	12	10	52.1	12.3	2.3	Pas.	1	20	1909	Clarington, Ohio.	Wheeling, W. Va.
8822		Ga. s.	Eliza Rhodes	14	12	42.0	16.2	3.1	Msc.	2	1872	Port Jefferson, N. Y.	New York, N. Y.
136355		Ga. s.	Eliza A. Benner	21	14	47.1	16.9	6.7	Fsh.	7	1900	Waldoboro, Me.	Edgartown, Mass.
135056		Ga. s.	Eliza J. Thompson	11	7	46.5	11.4	3.2	Msc.	2	1874	St. Michaels, Md.	Elizabeth City, N. C.
8756		St. p.	Elizabeth	297	192	124.0	24.5	9.6	Tow.	5	300	1870	Portsmouth, Va.	Norfolk, Va.
135368		Ga. s.	Elizabeth	5	5	23.0	11.5	4.0	Pas.	1	1878	Providence, R. I.	Providence, R. I.
136126		St. s.	Elizabeth	25	12	58.5	14.0	6.0	Tow.	2	60	1890	San Francisco, Cal.	San Francisco, Cal.
136902		St. s.	Elizabeth	69	58	85.2	21.2	5.7	Frt.	5	1901	Baltimore, Md.	Bridgeport, Conn.
200554	K. S. T. Q.	St. s.	Elizabeth	363	284	142.0	35.8	9.9	Pas.	17	350	1903	San Francisco, Cal.	San Francisco, Cal.
200845	K. T. B. W.	St. y.	Elizabeth	26	16	53.1	13.0	5.6	Yct.	3	145	1904	Boston, Mass.	Marblehead, Mass.
201037		Ga. s.	Elizabeth	9	6	45.0	10.0	4.5	Pas.	1	1904	Nyack, N. Y.	New York, N. Y.
201490		St. s.	ELIZABETH	1,197	814	191.4	44.0	15.8	Fer.	9	1,400	1904	Wilmington, Del.	Do.
202263		*Ga. p.	Elizabeth	8	8	34.0	7.0	6.0	Pas.	4	1903	Cloverport, Ky.	Evansville, Ind.
204449		Ga. s.	Elizabeth	7	5	31.0	8.9	3.6	Fsh.	1	1907	Ludington, Mich.	Grand Haven, Mich.
205138		Ga. y.	Elizabeth	37	25	53.6	16.0	5.6	Yct.	2	32	1908	Seattle, Wash.	Seattle, Wash.
206465		Ga. s.	Elizabeth	10	7	33.4	9.2	3.2	Pas.	1	20	1909	Muckilleo, Wash.	Pt. Townsend, Wash.
207554		Ga. s.	Elizabeth	9	6	40.6	9.4	5.3	Tow.	2	1910	Newbern, N. C.	Newbern, N. C.
207968		*Ga. p.	Elizabeth	10	8	56.0	10.0	2.0	Tow.	1	15	1910	Windsor, W. Va.	Wheeling, W. Va.
77212		St. s.	Elizabeth B.	39	27	54.4	15.5	7.0	Tow.	3	1896	Tuckerton, Pa.	Philadelphia, Pa.
207660		Ga. s.	Elizabeth B.	20	14	48.8	15.5	6.2	Fsh.	2	30	1910	Camden, N. J.	Somers Point, N. J.
93180		Ga. y.	Elizabeth C.	16	11	45.7	14.2	6.3	Yct.	2	1901	Middletown, Conn.	Hartford, Conn.
203651		Ga. s.	Elizabeth C.	16	13	50.0	15.9	8.5	Fsh.	2	20	1906	Atlantic City, N. J.	Somers Point, N. J.
136372		St. p.	Elizabeth City	254	127	95.3	26.2	9.4	Fer.	3	400	1893	Bath, Me.	Portland, Me.
136336		St. s.	Elizabeth G.	24	18	56.7	12.6	6.7	Fsh.	4	1892	Manistee, Mich.	Milwaukee, Wis.
136838		St. s.	ELIZABETH HYDE	39	27	58.0	14.7	7.3	Pas.	7	1900	Ferrysburg, Mich.	Natchez, Miss.
8749		Ga. s.	Elizabeth Jones	15	14	43.5	17.0	3.2	Msc.	1	1871	Port Richmond, N. Y.	New York, N. Y.
137070		*Ga. p.	Elizabeth May	11	11	50.5	13.3	2.5	Tow.	2	1903	Concord, Ky.	Cincinnati, Ohio.
207128		Ga. s.	Elizabeth No. 2	11	7	36.7	12.0	3.8	Oys.	1	1910	Brunswick, Ga.	Brunswick, Ga.
136474		Ga. s.	Elizabeth R.	8	7	28.0	10.8	4.1	Msc.	1	1894	Cape May Point, N. J.	Cape Charles, Va.
205538		St. s.	Elizabeth Stewart	15	10	44.4	14.0	5.0	Tow.	4	75	1908	Newburgh, N. Y.	New York, N. Y.
7012		St. s.	Elizabeth Washburn	69	39	71.8	24.8	6.1	Lgt.	6	1803	Haverstraw, N. Y.	Do.
8690		Ga. s.	Elizabeth A. Ames	13	13	37.0	15.0	4.0	Frt.	2	1870	Norfolk, Va.	Norfolk, Va.
136272		St. s.	Elizabeth M. Froelich	144	97	116.0	19.6	9.6	Fsh.	26	80	1892	Baltimore, Md.	Tappanhook, Va.
136590		St. s.	Elizabeth Monroe Smith	204	144	124.6	22.6	7.0	Pas.	8	300	1888	Philadelphia, Pa.	Philadelphia, Pa.
205558		Ga. s.	Elizabeth W. Nunn	95	48	95.8	23.0	9.5	Fsh.	16	80	1908	East Boothbay, Me.	Kennebunk, Me.
137023		Ga. s.	Elizabeth and Mary	14	8	46.0	13.9	5.0	Frt.	1	1902	Bridgeton, N. J.	New York, N. Y.
135882		Ga. s.	Elk	15	13	45.0	13.2	6.0	Fsh.	1	1886	Richmond, Me.	Bridgeton, N. J.
136333		St. s.	Elk	57	28	81.4	17.7	7.0	Tow.	3	1892	Grand Haven, Mich.	New York, N. Y.
136841		*St. p.	Elk	29	20	64.1	14.7	6.0	Tow.	7	1900	Seranton, Miss.	New Orleans, La.
136884		*St. p.	Elk	21	14	60.0	17.5	2.6	Msc.	7	1901	Franklin, La.	Brashear, La.
137020		Ga. s.	Elk	14	9	50.5	10.1	3.5	Frt.	1	1902	Astoria, Oreg.	Juneau, Alaska.
201122		Ga. s.	Elk	11	7	33.2	8.6	2.8	Frt.	1	14	1904	Ketchikan, Alaska	Ketchikan, Alaska.
201408		Ga. s.	Elk	15	9	53.0	12.8	5.5	Frt.	2	1904	Roque Bluff, Me.	Eastport, Me.
204476		Ga. s.	Elk	13	11	41.6	9.9	3.8	Fer.	2	12	1888	Middletown, Conn.	New Haven, Conn.
207171		*Ga. p.	Elk	12	12	50.2	15.4	2.6	Tow.	2	15	1910	Ironton, Ohio	Cincinnati, Ohio.
206724		Ga. s.	Elk	32	21	51.0	14.5	5.6	Fsh.	1	45	1912	Seattle, Wash.	Seattle, Wash.
201027		Ga. s.	Elk	12	6	51.9	11.9	2.7	Pas.	3	30	1912	Cut Off, La.	New Orleans, La.

1 Formerly (a. s. Alert.
 2 Formerly (b. Hawaiian st. s. Eleu.
 3 Formerly st. s. Glenerie.

4 Formerly Norwegian st. s. Italia.
 5 Formerly st. y. Jule.
 6 Formerly st. s. John B. Patton.

7 Formerly ga. y. Margarita Theresa.
 8 Formerly st. s. Kerbaugh.

MERCHANT STEAM VESSELS OF THE UNITED STATES—Continued.

Official No.	Signal letters.	Rig.	Name of vessel.	Gross tonnage.	Net tonnage.	Length.	Breadth.	Depth.	Service.	Crew.	Indicated horsepower.	When built.	Where built.	Home port (where permanent document issues).
						Feet.	Feet.	Feet.						
136672		St. s.	Elk No. 1	61	51	56.7	15.5	7.2	Pas.	6	1898	Pt. Townsend, Wash.	Pt. Townsend, Wash.
203174		Ga. y.	Elkhorn	63	47	81.5	13.7	7.0	Yot.	5	1906	Boston, Mass.	Boston, Mass.
207127		Ga. s.	Elkhorn	14	9	40.0	10.7	4.6	Pas.	1	30	1909	Sacramento, Cal.	San Francisco, Cal.
137002		St. s.	Elkkador	31	21	61.0	10.0	4.0	Pas.	2	100	1902	Portland, Oreg.	Portland, Oreg.
8676		Ga. s.	Ella	55	44	70.7	23.5	5.6	Frt.	3	1869	Northport, N. Y.	Patchogue, N. Y.
135084		Ga. s.	Ella	7	6	36.9	12.0	3.8	Msc.	1	(f)	Rockaway, N. Y.	Do.
135987		St. s.	Ella	103	70	93.0	22.0	7.0	Frt.	7	93	1888	Wilmington, Del.	Newark, N. J.
136092		Ga. s.	Ella	9	8	33.0	14.4	3.7	Fsh.	2	1889	Christ Church, S. C.	Charleston, S. C.
136241		Ga. s.	Ella	5	8	37.2	13.6	3.9	Frt.	1	1891	Clearcreek, Tex.	Galveston, Tex.
136450		Ga. s.	Ella	9	5	23.0	11.1	3.5	Fsh.	1	1891	Osterville, Mass.	Hyannis, Mass.
136508		St. s.	Ella	27	18	47.7	18.0	6.5	Pas.	2	1893	Boston, Mass.	Boston, Mass.
136683		St. s.	Ella	25	22	56.5	12.2	6.0	Pas.	3	1898	Grand Rapids, Mich.	Chicago, Ill.
136955		*El. p.	Ella	7	5	38.3	10.2	4.4	Pas.	2	1901	Franklin City, Va.	Chincoteague, Va.
137064		Ga. s.	Ella	12	8	45.6	10.4	2.4	Tow.	1	1903	Whatcom, Wash.	Pt. Townsend, Wash.
203938		Ga. s.	Ella	11	10	43.0	14.4	3.3	Fsh.	1	1896	Peekskill, N. Y.	New York, N. Y.
204214		*Ga. p.	Ella	11	8	49.0	9.2	2.6	Tow.	1	1907	Millwood, W. Va.	Wheeling, W. Va.
205713		Ga. s.	Ella	9	5	27.0	8.9	2.8	Oys.	1	6	1908	Port Republic, N. J.	Somers Point, N. J.
206440		Ga. s.	Ella	6	5	27.0	11.6	3.4	Pas.	1	7	1897	Atlantic City, N. J.	Do.
207047		*St. p.	Ella	42	42	74.0	17.3	3.5	Tow.	4	36	1909	Plaquemine, La.	Brashear, La.
210169	L. C. M. B.	St. y.	ELLA	97	66	67.0	17.0	7.3	Yot.	4	75	1909	New York, N. Y.	Wilmington, N. C.
204788		*Ga. p.	Ella A	7	6	50.0	10.7	2.0	Pas.	1	1907	East Liverpool, Ohio.	Wheeling, W. Va.
135380		St. s.	Ella Andrews	64	32	73.2	17.2	7.2	Pas.	8	1879	Philadelphia, Pa.	New Orleans, La.
136611		St. p.	Ella B	23	23	57.7	19.1	3.4	Fer.	2	1897	Delhi, Ohio.	Pittsburgh, Pa.
202740		Ga. s.	Ella B	5	5	28.5	11.6	3.6	Fsh.	1	1885	East Providence, R. I.	Chatham, Mass.
136359		Ga. s.	Ella C	7	7	30.9	11.2	4.5	Fsh.	1	1893	Harpwell, Me.	Bath, Me.
135457		Ga. s.	Ella Dail	9	6	47.0	11.9	3.4	Msc.	2	1880	Dorchester, Md.	Annapolis, Md.
205719		Ga. s.	Ella F	6	6	36.2	10.0	6.4	Pas.	1	12	1906	Kitty Hawk, N. C.	Edenton, N. C.
135588		St. s.	Ella G	115	109	108.8	27.2	6.5	Drg.	5	139	1882	Port Clinton, Ohio.	Toledo, Ohio.
136741		Ga. s.	Ella G	11	10	29.4	14.3	4.3	Pas.	1	1899	Jersey City, N. J.	New York, N. Y.
205567		Ga. s.	Ella H	6	6	26.8	9.0	3.4	Fsh.	1	7	1907	Brigantine, N. J.	Somers Point, N. J.
208584		Ga. s.	Ella H	8	7	26.0	9.0	3.0	Fsh.	3	8	1910	Ludington, Mich.	Grand Haven, Mich.
207759		Ga. s.	Ella Lee	9	8	35.2	7.2	3.8	Pas.	1	16	1910	Georgetown, S. C.	Georgetown, S. C.
205833		Ga. s.	Ella M	12	12	38.4	9.2	6.8	Pas.	1	24	1908	St. Joseph, Mich.	Burlington, Iowa.
136730		Ga. s.	Ella Marie	40	40	52.0	18.6	6.0	Mso.	3	1899	Wickford, R. I.	Newport, R. I.
202338		Ga. s.	Ella Marie	13	9	69.8	9.3	3.0	Pas.	2	1905	Seattle, Wash.	Pt. Townsend, Wash.
135209		Ga. s.	Ella May	14	14	35.3	14.5	5.9	Fsh.	3	1877	Mystic, Conn.	Stonington, Conn.
135561		Ga. s.	Ella May	9	8	35.0	13.7	3.3	Mso.	1	1874	Port Chester, N. Y.	New York, N. Y.
135609		Ga. s.	Ella May	12	11	42.0	12.4	3.4	Oys.	2	1882	Patchogue, N. Y.	Perth Amboy, N. J.
137062		*St. p.	Ella May	69	66	99.1	27.6	6.0	Fer.	4	1903	St. Louis, Mo.	Kansas City, Mo.
205565		Ga. s.	Ella May	5	5	30.0	8.0	6.8	Frt.	2	20	1908	Weeksville, N. C.	Richmond, Va.
136033		St. s.	Ella Mohiffs	144	98	75.5	20.0	7.4	Pas.	8	1889	San Francisco, Cal.	Ketchikan, Alaska.
135964		Ga. s.	Ella S	5	5	21.2	11.0	3.7	Fsh.	1	1884	New Bedford, Mass.	Edgartown, Mass.
207956		Ga. s.	Ella T	10	9	36.0	10.2	3.6	Pas.	1	1910	Fairton, N. J.	Bridgeton, N. J.
208090		Ga. s.	Ella W	42	21	29.8	9.6	3.6	Fsh.	1	10	1906	Two Rivers, Wis.	Grand Haven, Mich.
135527		St. s.	Ella G. Stone	12	11	69.0	15.4	9.0	Tow.	2	1881	Algonac, Mich.	Duluth, Minn.
8373		Ga. s.	Ella K. Wilson	9	9	33.4	11.8	2.9	Frt.	2	1867	Worcester Co., Md.	Chincoteague, Va.
8963		Ga. s.	Ella V. Little	37	18	35.3	13.7	3.0	Oys.	2	1873	Barnegat, N. J.	Perth Amboy, N. J.
7224		Ga. s.	Ella	8	8	34.5	13.0	6.7	Tow.	3	1873	Philadelphia, Pa.	Eastport, Me.
8825		Ga. s.	Ella	328	226	133.0	24.8	3.8	Fer.	5	120	1883	Mystic, Conn.	Newport News, Va.
135740		*St. p.	Ella	57	39	65.5	16.0	6.3	Tow.	2	1885	Falrhaven, Cal.	San Francisco, Cal.
135843		St. s.	Ella	340	194	121.0	30.0	8.0	Frt.	6	190	1883	Milwaukee, Wis.	Do.
136358		St. s.	Ella	14	11	39.0	10.6	4.2	Pas.	1	25	1902	San Francisco, Cal.	San Francisco, Cal.
202905		Ga. p.	Ella	9	6	30.2	13.0	7.8	Pas.	1	1906	Weber, Ark.	Memphis, Tenn.
203675		Ga. p.	Ella	8	8	36.9	13.0	3.0	Frt.	3	1906	Smith Point, Tex.	Galveston, Tex.
203798		Ga. s.	Ella	37	37	86.4	18.1	2.9	Tow.	9	1908	Fulton, Ark.	New Orleans, La.
205806		*St. p.	Ella	41	28	59.2	12.5	6.1	Pas.	5	1910	Brunswick, Ga.	Brunswick, Ga.
207394		St. s.	Ella	28	19	67.4	12.2	5.0	Yct.	4	75	1911	Port Richmond, N. Y.	New York, N. Y.
208739	L. H. V. Q.	Ga. y.	Ella	7	7	54.8	11.8	2.2	Fer.	1	11	1011	Morrison Bluff, Ark.	Memphis, Tenn.
202726		Ga. s.	Ella Blake	10	8	36.5	13.2	3.8	Pas.	1	10	1905	Port Republic, N. J.	Somers Point, N. J.
135830		Ga. s.	Ella Burr	21	20	47.6	17.2	4.3	Frt.	1	25	1885	Merrick, N. Y.	Patchogue, N. Y.
208040		Ga. s.	Ella Charlotte	27	27	53.5	16.7	6.4	Fsh.	8	1910	Gloucester, Mass.	Perth Amboy, N. J.
136554		St. s.	Ella Gertrude	14	10	52.0	13.0	5.0	Fsh.	6	1896	Harbor Springs, Mich.	Port Huron, Mich.
202906		Ga. s.	Ella H	7	5	31.6	8.4	3.4	Tow.	0	1906	Bellingham, Wash.	Pt. Townsend, Wash.
206761		Ga. s.	Ella Hall	9	6	29.6	8.0	3.6	Tow.	3	6	1896	Grand Rapids, Mich.	Grand Haven, Mich.
137033		Ga. s.	Ella J	13	7	42.4	16.0	4.0	Oys.	3	1902	Tottenville, N. Y.	New York, N. Y.
126418		St. s.	Ella E. O'Day	139	83	93.5	17.6	9.4	Cnl.	4	1887	Lockport, N. Y.	Buffalo, N. Y.
18688		Ga. s.	Ella M. Miller	19	17	52.0	15.6	3.5	Frt.	1	1871	Patchogue, N. Y.	Patchogue, N. Y.
135966		St. s.	Ella M. Roman	73	36	79.4	19.7	8.6	Tow.	9	1883	Athens, N. Y.	Albany, N. Y.
200100		Ga. s.	Ella S	33	30	66.2	18.4	4.2	Oys.	6	36	1903	Bridgeport, Conn.	New Haven, Conn.
201623		St. s.	Ella S	57	37	69.7	21.3	8.0	Fer.	4	1904	Newbern, N. C.	Newbern, N. C.
203950		Ga. s.	Ella Silsbe	6	5	30.0	12.1	3.0	Fsh.	1	1907	Patchogue, N. Y.	Patchogue, N. Y.
209819		St. s.	Ella Nora	20	16	40.0	11.8	5.8	Tow.	1	35	1912	Hoquiam, Wash.	Pt. Townsend, Wash.
136434		Ga. s.	Ella	19	13	38.7	12.4	6.0	C. D.	2	1894	Tacoma, Wash.	Juneau, Alaska.

† Formerly st. s. E. L. Mason.

* Formerly st. s. † C. D. Rousseau.
‡ Ella G. O'Day.

† Rebuilt, 1874.

MERCHANT STEAM VESSELS OF THE UNITED STATES—Continued.

Official No.	Signal letters.	Rlg.	Name of vessel.	Gross tonnage.	Net tonnage.	Length.	Breadth.	Depth.	Service.	Crew.	Indicated horsepower.	When built.	Where built.	Home port (where permanent document issues).
						<i>Feet.</i>	<i>Feet.</i>	<i>Feet.</i>						
136440		Ga. s.	Ellouise	7	6	25.9	11.8	3.6	Fsh.	1		1894	Orleans, Mass.	Hyannis, Mass.
137079		St. s.	Ellwood	77	52	88.0	19.5	8.2	Pas.	9		1903	Belle Isle, La.	Chicago, Ill.
136600		St. s.	Elma	29	20	63.3	14.4	4.6	Fsh.	0		1897	Buffalo, N. Y.	Eric, Pa.
202564		Ga. s.	Elma	7	7	32.0	12.5	3.5	Frt.	1		1905	Port Republic, N. J.	Somers Point, N. J.
207534		Ga. s.	Elma	16	10	58.4	7.8	4.0	Pas.	2	70	1905	Detroit, Mich.	Port Huron, Mich.
210156		Ga. s.	Elma	11	11	35.2	11.6	4.5	Pas.	2	24	1910	Tannton, Mass.	Boston, Mass.
202813		Ga. y.	Elmar	42	34	69.5	13.0	6.2	Yct.	4	70	1906	New York, N. Y.	New York, N. Y.
206447		Ga. y.	Elmasada	47	41	66.7	15.2	6.4	Yct.	3	80	1909	City Island, N. Y.	Do.
135647		St. s.	Elm City	125	81	120.0	21.4	6.2	Pas.	7	85	1883	Norfolk, Va.	Richmond, Va.
208268	L. D. S. D.	St. s.	ELM CITY	379	249	118.2	27.0	11.3	Frt.	9	80	1910	Port Richmond, N. Y.	New Haven, Conn.
135581		St. s.	Elmer	31	15	60.8	10.6	6.8	Tow.	7		1882	Mount Clemens, Mich.	Cleveland, Ohio.
207433		Ga. s.	Elmer C.	7	6	35.0	9.9	3.0	Pas.	2	20	1909	Eufaula, Ala.	Apalachicola, Fla.
201556	K. T. M. R.	St. s.	ELMER A. KEELER. ^o	236	160	111.4	23.9	12.9	Tow.	10	700	1904	Port Richmond, N. Y.	New York, N. Y.
136923		Ga. s.	Elmer E. Osler	7	7	27.8	11.2	5.5	Fsh.	1		1901	Friendship, Me.	Boothbay, Me.
135558		St. s.	Elmira	94	47	88.0	20.8	10.2	Tow.	6		1882	Brooklyn, N. Y.	New York, N. Y.
201684		St. s.	ELMIRA	1,460	675	187.5	43.4	16.5	Far.	8	1,400	1905	Newport News, Va.	Do.
136491		*St. p.	Elmore	493	467	160.0	34.0	4.5	Pas.	20	125	1895	Portland, Oreg.	Portland, Oreg.
202031		Ga. s.	Elmore	7	5	35.4	9.0	3.8	Pas.	0		1905	Empire City, Oreg.	Coos Bay, Oreg.
204091		*Ga. p.	Elmo	14	11	60.8	9.3	2.6	Pas.	2		1907	Creston, W. Va.	Wheeling, W. Va.
135499		St. s.	Eloise	40	30	67.9	15.0	5.6	Pas.	3		1881	Athens, N. Y.	Odgenburg, N. Y.
136238		Ga. s.	Eloise	6	5	30.6	12.9	3.3	Msc.	1		1883	Islip, N. Y.	Patchogue, N. Y.
136921		*St. p.	Eloise	8	5	37.9	9.8	2.2	Tow.	3		1901	Jacksonville, Fla.	Jacksonville, Fla.
208901		Ga. p.	Eloise	22	14	55.0	16.6	3.3	Far.	2	30	1910	Wyota, Mont.	Great Falls, Mont.
8341		Ga. s.	Elouise	6	5	29.5	11.9	2.8	Msc.	1		1866	Brook Haven, N. Y.	Patchogue, N. Y.
136695	K. N. P. R.	St. y.	ELREBA	211	136	132.7	21.5	10.6	Yct.	17	800	1898	Elizabeth, N. J.	New York, N. Y.
200401		Ga. s.	Elrona	101	8	32.0	12.9	3.8	Oys.	2		1903	Glenwood, N. Y.	Cold Spring, N. Y.
201818		St. s.	Elsa	10	7	31.6	11.6	5.0	Pas.	1		1905	Seattle, Wash.	Pt. Townsend, Wash.
137078	K. S. M. II.	St. y.	Elsa II	99	77	100.3	18.9	9.6	Yct.	10	375	1903	Port Jefferson, N. Y.	Pittsburgh, Pa.
136455		St. s.	Elsa M	14	7	41.5	11.3	4.2	Fsh.	4		1893	Oshkosh, Wis.	Milwaukee, Wis.
207648		Ga. y.	Elsana	26	24	48.2	15.2	8.0	Yct.	2		1910	Friendship, Me.	New York, N. Y.
8715		St. s.	Elsie	49	24	73.7	17.2	7.2	Tow.	4		1871	East Boston, Mass.	Salem, Mass.
136647		Ga. s.	Elsie	6	6	27.4	11.0	3.4	Oys.	1		1899	Bayville, N. Y.	Stamford, Conn.
136280		Ga. s.	Elsie	5	5	25.3	11.9	3.7	Fsh.	1		1889	Boston, Mass.	Barnstable, Mass.
136368		St. s.	ELSIE	39	19	57.6	14.8	7.2	Pas.	4		1893	Baltimore, Md.	Baltimore, Md.
137063		Ga. s.	Elsie	34	6	59.5	17.8	8.0	Msc.	3		1903	East Boothbay, Me.	Apalachicola, Fla.
200840		Ga. s.	Elsie	6	6	27.2	11.4	3.5	Fsh.	1		1896	Gloucester, Mass.	Hyannis, Mass.
201097		Ga. s.	Elsie	23	13	50.5	13.5	4.8	Pas.	2	100	1904	San Francisco, Cal.	San Francisco, Cal.
202334		Ga. y.	Elsie	21	13	48.0	12.0	5.8	Yct.	1	10	1905	Providence, R. I.	Providence, R. I.
206326		Ga. s.	Elsie	6	6	35.6	9.7	3.5	Pas.	1		1909	Atlantic City, N. J.	Somers Point, N. J.
208047		Ga. s.	Elsie	22	13	59.6	15.7	5.1	Pas.	5	50	1910	New Orleans, La.	New Orleans, La.
208723		Ga. s.	Elsie	22	14	44.0	12.5	5.0	Fsh.	5	30	1911	Seattle, Wash.	Seattle, Wash.
210047		Ga. s.	Elsie	9	6	44.0	9.0	4.0	Pas.	3	28	1912	Franklin, La.	Brushier, La.
210106		Ga. y.	Elsie III	24	21	46.2	11.5	5.1	Yct.	2	45	1912	New York, N. Y.	New York, N. Y.
206359		Ga. s.	Elsie Allen	14	9	35.5	12.2	5.5	Frt.	2	20	1909	Tacoma, Wash.	Seattle, Wash.
206227		Ga. s.	Elsie E.	14	9	47.4	12.4	2.9	Pas.	1	18	1909	do.	Tacoma, Wash.
205550		Ga. s.	Elsie J.	9	8	30.2	10.2	4.6	Fsh.	2	16	1908	East Greenwich, R. I.	Providence, R. I.
80704		St. s.	Elsie K.	30	15	66.8	15.0	6.0	Tow.	3		1879	Yantacaw, N. J.	Newark, N. J.
136875		Ga. s.	Elsie K.	12	9	42.0	14.0	4.5	Oys.	2		1901	South Norwalk, Conn.	New York, N. Y.
201316		Ga. s.	Elsie M.	9	7	41.0	11.7	5.6	Frt.	1		1904	Eastport, Me.	Eastport, Me.
204489		Ga. s.	Elsie Marie	15	14	35.5	10.3	5.0	Fsh.	3		1907	Milwaukee, Wis.	Marquette, Mich.
201792		Ga. s.	Elsie May	7	7	37.0	12.0	3.8	Pas.	1		1905	Atlantic City, N. J.	Somers Point, N. J.
204662		*Ga. p.	Elsie May	26	16	53.5	18.0	3.3	Pas.	2	15	1907	Wallula, Wash.	Pt. Townsend, Wash.
136927		St. s.	Elsie Nell	41	23	62.2	16.0	8.0	Fsh.	3		1901	Sturgeon Bay, Wis.	Milwaukee, Wis.
209129		St. s.	Elsie Nell	27	10	52.8	15.4	6.0	Fsh.	3	35	1911	Eric, Pa.	Chicago, Ill.
207377		Ga. s.	Elsie W.	14	9	40.3	12.0	6.3	Frt.	1	25	1910	Belhaven, N. C.	Edenton, N. C.
136481		Ga. s.	Elsie A. Bridges	10	10	31.4	12.3	6.0	Fsh.	4		1894	Friendship, Me.	Machias, Me.
136657		St. s.	Eltther	19	7	49.7	12.4	5.9	Fsh.	1		1897	Portland, Me.	Portland, Me.
37540		St. s.	Elva	257	174	113.0	22.1	11.2	Tow.	7		1892	Elkton, Md.	Camden, N. J.
86059		St. s.	Elva	85	50	90.5	18.5	9.0	Pas.	8		1889	Chicago, Ill.	Marquette, Mich.
136790		*St. p.	Elva	36	36	90.0	20.3	3.0	Pas.	10		1899	Leavenworth, Ind.	Memphis, Tenn.
200700		Ga. s.	Elva L. Spurling	74	49	79.8	21.4	9.2	Fsh.	16		1904	Essex, Mass.	Boston, Mass.
209683	L. C. H. Q.	Ga. y.	Elver III	68	40	83.5	15.3	9.0	Yct.	4	120	1912	West Mystic, Conn.	New York, N. Y.
137055		Ga. s.	Elvira Alice	10	7	33.1	11.4	6.0	Fsh.	1		1903	Bremen, Me.	Bath, Me.
136744		Ga. s.	Elvina	7	5	29.7	0.2	3.5	Tow.	1		1899	Port Ludlow, Wash.	Seattle, Wash.
207598		Ga. s.	Elvina	14	11	44.0	11.5	4.5	Pas.	1	40	1910	Brule, Wis.	Luduth, Minn.
208039		Ga. s.	Elvira	109	60	86.0	22.3	9.9	Whl.	14		1898	Misato, Japan	Unalaska, Alaska.
136820		St. s.	ELWOOD	9	8	46.8	10.0	3.0	Fsh.	2		1900	Skagway, Alaska	Juneau, Alaska.
210200		Ga. y.	Elvyslan	8	6	32.6	10.0	0.2	Yct.	1	20	1909	Toledo, Ohio	Toledo, Ohio.
203530		Ga. s.	Emala	13	9	37.4	9.6	2.4	Frt.	3	25	1907	Miami, Fla.	St. Augustine, Fla.
7225		St. p.	Emelline	383	261	162.5	25.8	8.1	Pas.	16	450	1857	New York, N. Y.	New York, N. Y.
206940		Ga. y.	Emelline	16	10	37.7	11.0	3.8	Yct.	1	10	1909	Seattle, Wash.	Seattle, Wash.
8652		Ga. s.	Emelline Mersereau	11	9	35.5	15.7	3.8	Msc.	1		1870	Staten Island, N. Y.	New York, N. Y.
136362	K. L. R. B.	Ga. y.	EMERALD	104	99	100.6	21.7	11.4	Yct.	16		1893	Elizabeth, N. J.	Bangor, Me.

¹ Formerly st. s. Wesley Stoney.

² Formerly st. s. Fonda.

³ Formerly st. y. Glad Tidings.

⁴ Formerly [a st. p. Nantasket.
b U. S. Q. M. D. Nantasket.

MERCHANT STEAM VESSELS OF THE UNITED STATES—Continued.

Official No.	Signal letters.	Rig.	Name of vessel.	Gross tonnage.	Net tonnage.	Length.	Breadth.	Depth.	Service.	Crew.	Indicated horsepower.	When built.	Where built.	Home port (where permanent document issues).
						Feet.	Feet.	Feet.						
207730		Ga. y.	Emerem	18	16	45.0	10.2	5.4	Yct.	1	24	1910	New York, N. Y.	New York, N. Y.
201401		Fl. s.	Emil	9	6	42.3	9.2	2.9	Tow.	2		1904	Franklin City, Va.	Chincoteague, Va.
136964		St. s.	Emilley B.	13	9	50.0	11.3	4.4	Tow.	3		1902	Norfolk, Va.	Wilmington, N. C.
136626		Ga. s.	Emilie M.	6	6	33.2	10.0	4.0	Fsh.	2		1897	Stanwood, Wash.	Wrangell, Alaska.
200142		Ga. y.	Emilie S.	29	19	54.0	14.0	5.5	Yct.	1		1903	Clinton, Conn.	Hartford, Conn.
8741		St. s.	Emily	25	12	59.5	13.5	6.4	Pas.	3		1871	Philadelphia, Pa.	Wilmington, Del.
136195		*Sl. p.	Emily	68	68	89.0	32.0	3.0	Fer.	3		1891	Jeffersonville, Ind.	Cincinnati, Ohio.
136878		Ga. s.	Emily	8	6	30.4	12.2	3.6	Oys.	1		1901	Rowayton, Conn.	Bridgeport, Conn.
137073		Ga. s.	Emily	15	9	42.9	12.5	3.1	Frt.	2		1903	St. Petersburg, Fla.	Tampa, Fla.
202247		Ga. s.	Emily	13	12	35.8	14.0	4.9	Msc.	2		1905	Bayonne, N. J.	New York, N. Y.
204379		Ga. s.	Emily	11	7	47.0	10.2	3.2	Frt.	3	8	1907	St. Michael, Alaska.	St. Michael, Alaska.
207705		Ga. s.	Emily	9	7	32.0	10.0	4.5	Pas.	1	12	1910	Somers Point, N. J.	Somers Point, N. J.
208812		Ga. s.	Emily	10	9	30.0	8.2	4.0	Fsh.	2	8	1910	Green Bay, Wis.	Milwaukee, Wis.
210178		Ga. y.	Emily	16	13	50.5	10.2	4.0	Yct.	2	60	1910	New York, N. Y.	Chicago, Ill.
207994		Ga. s.	Emily B.	12	8	32.3	9.5	4.5	Pas.	1		1907	Clinton, Conn.	Hartford, Conn.
8369		Ga. s.	Emily J.	16	15	43.0	15.4	3.3	Oys.	1		1868	Merrick, N. Y.	Perth Amboy, N. J.
202220		Ga. y.	Emily Jane	16	16	45.8	13.2	5.7	Yct.	3		1905	Boston, Mass.	Boston, Mass.
136719		St. s.	Emily Jung	32	9	65.7	14.1	6.0	Fer.	7		1898	Ascension, La.	Pittsburgh, Pa.
200410		Ga. s.	Emily K.	5	5	35.8	7.3	2.7	Pas.	0		1902	Lyons, Iowa.	Burlington, Iowa.
202379		St. s.	Emily L.	12	8	44.6	11.5	4.0	Fsh.	5	17	1893	Suamico, Wis.	Milwaukee, Wis.
135682		St. s.	Emily Mansfield	94	63	76.0	20.0	6.8	Oys.	4		1883	New Haven, Conn.	New Haven, Conn.
207211		Ga. s.	Emily Mae	6	5	33.4	9.4	5.9	Msc.	2		1909	Thunderbolt, Ga.	Beaufort, S. C.
208521		Ga. s.	Emily May	5	5	28.2	8.3	3.7	Fsh.	1	18	1910	Brooklyn, N. Y.	New York, N. Y.
7690		Ga. s.	Emily Robbins	14	12	38.6	15.4	4.4	Pas.	1		1865	Greenwood, N. Y.	Do.
203728		Ga. s.	Emily Sears	44	22	63.6	18.1	8.3	Fsh.	12		1906	Gloucester, Mass.	Gloucester, Mass.
135139		St. s.	Emily A. Foote	113	75	109.0	17.6	7.2	Oys.	25		1875	Boothbay, Mo.	Tappanhook, Va.
135431		St. s.	Emita	99	76	84.0	23.6	5.9	Pas.	6		1880	Athens, N. Y.	Portland, Me.
8198		Ga. s.	Emma	25	12	51.4	17.5	4.6	Msc.	6		1868	Noank, Conn.	Newport News, Va.
136089		Ga. s.	Emma	9	9	56.2	16.3	3.5	Frt.	2		1889	Solomons, Md.	Baltimore, Md.
136251		Ga. s.	Emma	11	11	40.6	12.0	3.0	Oys.	3		1891	Stockton, Md.	Chincoteague, Va.
136299		Ga. s.	Emma	6	5	28.5	12.5	3.0	Pas.	0		1888	Brooklyn, N. Y.	New York, N. Y.
136441		Ga. s.	Emma	32	30	17.6	18.5	4.6	Frt.	5		1894	Plaquemines Parish, La.	Gulfport, Miss.
136451		Ga. s.	Emma	7	6	34.6	12.9	3.0	Msc.	1		1894	Freeport, N. Y.	Patchogue, N. Y.
136860		*St. p.	Emma	53	53	88.0	20.5	3.9	Tow.	12		1901	Evansville, Ind.	Evansville, Ind.
136958		Ga. s.	Emma	27	15	49.0	17.5	5.0	Oys.	6		1901	Scranton, Miss.	Gulfport, Miss.
137040		Ga. s.	Emma	13	9	46.7	12.0	3.5	Fsh.	2		1902	Suttons Bay, Mich.	Grand Haven, Mich.
201944		Ga. s.	Emma	12	9	33.5	9.5	3.0	Pas.	1		1906	Portland, Ore.	Portland, Ore.
205464		Ga. s.	Emma	12	8	53.0	11.5	4.8	Pas.	2	50	1908	Bohemia, Fla.	Pensacola, Fla.
206496		Ga. s.	Emma	6	6	30.0	8.8	2.7	Pas.	2	0	1906	Essington, Pa.	Somers Point, N. J.
200532		Ga. s.	Emma	17	12	41.7	14.0	4.8	Fsh.	4	24	1911	Bayou Labate, Ala.	Mobil, Ala.
202326		Ga. s.	Emma Augusta	9	7	35.7	11.7	3.7	Frt.	0	20	1905	Portland, Conn.	New London, Conn.
136598		Ga. s.	Emma B.	6	6	32.4	12.0	2.9	Msc.	1		1897	Atlantio City, N. J.	Tuckerton, N. J.
203951		*G. p.	Emma B.	10	7	40.0	9.3	2.0	Pas.	1		1906	Des Arc, Ark.	Memphis, Tenn.
208900		Ga. s.	Emma B.	6	6	27.5	8.9	2.4	Fsh.	2	5	1901	Green Bay, Wis.	Milwaukee, Wis.
136995		St. s.	Emma Bloeker	31	14	56.2	13.9	4.7	Fsh.	7		1889	Grand Haven, Mich.	Do.
136282		Ga. s.	Emma Crum	6	5	27.0	12.9	3.3	Msc.	1		1889	Sayville, N. Y.	Patchogue, N. Y.
205840		Ga. s.	EMMA DELLA	7	5	32.5	7.2	2.7	Pas.	1	15	1905	Grafton, Ill.	St. Louis, Mo.
210051		Ga. s.	Emma Dick	8	5	30.6	8.7	3.4	Pas.	1	20	1912	Tacoma, Wash.	Tacoma, Wash.
208585		Ga. s.	Emma E.	13	11	33.1	10.0	4.0	Fsh.	1	20	1911	Traverse City, Mich.	Grand Haven, Mich.
8599		Ga. s.	Emma Frances	18	17	57.0	14.7	3.0	Fsh.	1		1869	Norwalk, Conn.	Greenport, N. Y.
206351		Ga. s.	Emma G.	33	29	64.5	15.1	4.6	Fsh.	1	20	1909	Mays Landing, N. J.	Somers Point, N. J.
135925		St. p.	Emma Gilles	549	444	178.0	30.5	7.5	Pas.	20	400	1887	Baltimore, Md.	Baltimore, Md.
136591		Ga. s.	Emma Hawkins	46	24	68.2	23.4	5.2	Frt.	7		1896	Madisonville, La.	New Orleans, La.
136130		St. s.	Emma K.	32	16	59.0	16.5	5.8	Tow.	8		1890	Glen Cove, N. Y.	Norfolk, Va.
136650		Ga. s.	Emma Louise	7	5	38.1	12.7	3.3	Oys.	1		1897	Morgan City, La.	Brashear, La.
205613		Ga. s.	Emma M.	11	9	54.0	12.6	3.2	Fsh.	4	20	1908	St. Andrew, Fla.	Pensacola, Fla.
135746		Ga. s.	Emma R.	8	7	32.0	14.0	3.6	Pas.	1		1883	Gravesend, N. Y.	New York, N. Y.
137016		Ga. s.	Emma R.	8	8	39.0	13.1	3.2	Fsh.	1		1901	Ocean City, N. J.	Somers Point, N. J.
206956		Ga. s.	Emma T.	8	5	42.0	11.0	3.0	Msc.	1	12	1909	Morgan City, La.	Brashear, La.
207067		Ga. s.	Emma T.	6	5	32.6	9.3	2.5	Pas.	1	10	1908	Ponce Park, Fla.	St. Augustine, Fla.
209520		Ga. s.	Emma Virginia	28	10	58.2	15.5	5.3	Fsh.	15	40	1912	Pocomoke City, Md.	Tappanhook, Va.
136515		Ga. s.	Emma W.	19	18	44.0	15.0	4.0	Frt.	2		1896	Berkley, Va.	Norfolk, Va.
135168		St. s.	Emma E. Thompson	276	198	125.9	27.6	12.8	Frt.	10	233	1875	Saginaw City, Mich.	Detroit, Mich.
8902		St. s.	Emma J. Kennedy	57	28	78.0	18.2	7.9	Tow.	5		1873	Philadelphia, Pa.	Newark, N. J.
201143		Ga. s.	Emma K. Reed	94	56	94.4	20.5	6.4	Tow.	4		1904	St. Michaels, Md.	Baltimore, Md.
136807		Ga. s.	Emma L. Sack	6	6	28.5	12.1	2.8	Frt.	1		1900	Ocean City, N. J.	Somers Point, N. J.
135484		Ga. s.	Emma R. Martin	6	5	28.5	11.3	3.0	Pas.	1		1880	Port Chester, N. Y.	Stamford, Conn.
135326		Ga. s.	Emma S. Osler	23	22	52.0	17.0	5.5	Frt.	3		1878	Essex, Mass.	Eastport, Me.
206634		Ga. s.	Emma S. Olson	11	10	31.7	9.7	3.6	Fsh.	1	14	1909	Frankfort, Mich.	Grand Haven, Mich.
135624		St. s.	Emma Kate Ross	127	63	104.2	20.0	10.6	Tow.	8	360	1882	Camden, N. J.	New York, N. Y.
136678		Ga. s.	Emma and Maggie	6	5	26.4	9.8	5.0	Fsh.	1		1898	Bristol, Me.	Machias, Me.
136133		St. s.	Emmeline	137	68	82.8	22.9	6.9	Pas.	8	126	1880	Ashtabula, Ohio	Brunswick, Ga.
205155		*St. p.	Emmett Small	157	157	125.3	27.5	5.6	Frt.	8		1908	Macon, Ga.	Do.
206109		Ga. s.	Emmie	9	6	33.1	9.9	3.9	Fsh.	2	14	1909	Ketchikan, Alaska	Ketchikan, Alaska.
205409		Ga. s.	Emmons	14	9	46.0	12.0	4.1	Frt.	2	30	1907	Tilghmans Island, Md.	Baltimore, Md.

† Composite.

MERCHANT STEAM VESSELS OF THE UNITED STATES—Continued.

Official No.	Signal letters.	Rig.	Name of vessel.	Gross tonnage.	Net tonnage.	Length.	Breadth.	Depth.	Service.	Crew.	Indicated horsepower.	When built.	Where built.	Home port (where permanent document issues).
						<i>Feet.</i>	<i>Feet.</i>	<i>Feet.</i>						
206371		Ga. s.	Emmy	13	8	42.3	13.6	3.5	Frt.	1	12	1909	Liverpool, Tex.	Galveston, Tex.
208022		Ga. s.	Emmy	6	5	29.0	8.5	3.4	Pas.	1	10	1905	Philadelphia, Pa.	Somers Point, N. J.
136818		St. s.	Emogene	18	12	62.6	11.6	4.2	Fsh.	3	1900	Monahan, Wash.	Pt. Townsend, Wash.
209755		Ga. p.	Emperor	124	70	101.0	22.0	5.9	Pas.	4	200	1912	Terminal, Cal.	Los Angeles, Cal.
136093		St. s.	Empire	41	20	67.2	10.0	6.9	Tow.	4	1889	Athens, N. Y.	Albany, N. Y.
201231		*Ga. p.	Empire	19	8	62.0	14.7	2.7	Msc.	1	1904	Allemands, La.	Brashear, La.
207191		Ga. s.	Empire	15	10	48.7	13.0	5.3	Frt.	1	100	1910	Stockton, Cal.	San Francisco, Cal.
208310		Ga. s.	Empire	15	14	50.3	13.8	6.1	Frt.	1	50	1911	Empire, Ore.	Coos Bay, Ore.
136623		Ga. s.	EMPIRE CITY	4,118	3,268	405.4	48.0	24.4	Frt.	24	1,585	1897	Cleveland, Ohio	Duluth, Minn.
136384		St. s.	Empress	14	13	43.0	10.6	3.9	Oys.	1	1893	Tres Palacios, Tex.	Port Lavaca, Tex.
136806	K. Q. D. F.	St. y.	Empress	50	34	84.0	13.7	8.2	Yct.	4	1900	Bristol, R. I.	New York, N. Y.
136846		Ga. s.	Empress	8	8	30.6	12.0	4.0	Frt.	1	1898	Wlekford, R. I.	Plymouth, Mass.
200487	K. S. T. G.	Ga. y.	Empress	16	11	55.0	9.6	4.0	Yct.	2	25	1902	Astoria, N. Y.	Somers Point, N. J.
202834		Ga. p.	Empress	39	26	77.5	18.4	2.7	Pas.	4	65	1906	Terminal Island, Cal.	Los Angeles, Cal.
203835		Ga. s.	Empress	8	5	35.3	11.0	4.3	Frt.	2	1906	Now Orleans, La.	New Orleans, La.
204790		Ga. s.	Empress	66	45	53.1	16.2	7.6	Pas.	3	150	1907	Oakland, Cal.	San Francisco, Cal.
208524		Ga. s.	Empress	14	12	42.5	11.5	4.6	Pas.	2	20	1911	Apalachicola, Fla.	Apalachicola, Fla.
208993		Ga. s.	Empress	6	5	33.5	9.0	2.7	Msc.	1	12	1911	Wt, N. C.	Beaufort, N. C.
209478		Ga. s.	Empress	8	7	28.4	8.3	3.8	Pas.	2	10	1910	Green Bay, Wis.	Milwaukee, Wis.
209679		Ga. s.	Empress	04	37	70.9	17.6	7.6	Fsh.	3	30	1912	Eliza Island, Wash.	Pt. Townsend, Wash.
203148	K. V. L. B.	St. y.	EMROSE	198	134	140.4	21.0	13.3	Yct.	2	900	1906	Wilmington, Del.	New York, N. Y.
209361		St. s.	Emrose	07	45	56.5	16.4	4.3	Pas.	2	50	1911	Shelton, Wash.	Tacoma, Wash.
210211		Ga. s.	En Route	7	7	34.4	9.0	6.0	Pas.	1	10	1912	St. Marys, Ga.	St. Marys, Ga.
206078	K. W. V. H.	St. y.	Ena	92	70	80.0	17.0	8.2	Yct.	5	75	1909	Bristol, R. I.	New Haven, Conn.
201032		Ga. s.	Enaro	14	12	45.0	12.9	3.5	Fsh.	3	1904	Greenport, N. Y.	New York, N. Y.
204932		St. s.	ENCARNACION	45	25	61.0	24.0	8.0	Fer.	3	60	1890	London, England	San Juan, P. R.
135972		St. p.	Encinal	2,014	1,633	245.0	40.4	14.5	Fer.	25	1,000	1888	San Francisco, Cal.	San Francisco, Cal.
136531	K. M. P. B.	St. s.	ENDEAVOR	315	244	136.0	23.2	7.4	Pas.	15	560	1896	Philadelphia, Pa.	Newport News, Va.
208861		Ga. s.	Endeavor	11	9	35.0	12.7	4.9	Fsh.	0	25	1911	Long Branch, N. J.	Patchogue, N. Y.
136671	K. N. H. P.	St. y.	Endion	61	42	89.3	14.1	8.7	Yct.	6	1898	New York, N. Y.	Philadelphia, Pa.
206491		Ga. s.	Energy	12	8	40.0	9.9	4.4	Frt.	1	25	1909	Mt. Vernon, Wash.	Pt. Townsend, Wash.
127347		St. s.	Engels	34	23	58.0	15.6	6.5	Tow.	3	1899	Athens, N. Y.	Albany, N. Y.
208351		St. s.	Engine 31	103	70	84.1	24.0	8.7	Frb.	6	375	1911	East Boston, Mass.	Boston, Mass.
208352		St. s.	Engine 44	178	121	97.9	27.0	10.4	Frb.	7	600	1909do	Do.
208353		St. s.	Engine 47	179	122	101.7	27.4	10.3	Frb.	7	600	1909do	Do.
127167		St. p.	Englewood	484	354	135.0	31.8	12.0	Fer.	6	420	1896	Wilmington, Del.	New York, N. Y.
130194		Ga. s.	Enid	8	6	25.0	12.5	4.3	Pas.	1	1887	Wareham, Mass.	Stonington, Conn.
135371		St. p.	Enoch Pratt	571	365	155.4	48.0	8.3	Pas.	27	325	1878	Baltimore, Md.	Baltimore, Md.
207074		Ga. s.	Enos	23	15	41.0	13.3	5.8	Fsh.	5	27	1912	Poulsbo, Wash.	Pt. Townsend, Wash.
204851		*St. p.	Enquirer	59	59	94.5	20.7	4.4	Tow.	12	1907	Catlettsburg, Ky.	Cincinnati, Ohio
206989		Ga. s.	Enslag	10	8	43.4	9.0	4.0	Pas.	2	20	1907	Grand Haven, Mich.	Grand Haven, Mich.
81442		St. s.	Enterprise	61	30	70.8	17.6	9.6	Tow.	5	1893	Philadelphia, Pa.	Philadelphia, Pa.
135610		St. s.	Enterprise	183	142	118.0	22.0	7.0	Pas.	11	325	1882	Wilmington, Del.	Portland, Me.
135761		St. s.	Enterprise	31	18	53.0	12.0	5.6	Tow.	4	1884	Port Townsend, Wash.	Pt. Townsend, Wash.
136217		Ga. s.	Enterprise	23	21	48.5	10.0	4.0	Frt.	2	25	1911	Freeport, N. Y.	Patchogue, N. Y.
136868		St. s.	Enterprise	2,675	1,681	318.8	37.4	26.0	Pas.	38	1,600	1882	Newcastle, England	San Francisco, Cal.
136936	K. Q. R. D.	St. s.	Enterprise	1,553	1,04	79.5	26.2	11.0	Lgt.	7	300	1901	Bayonne, N. J.	New York, N. Y.
137058		*St. p.	Enterprise	297	188	160.0	33.0	5.5	Tow.	23	1903	Elizabeth, Pa.	Pittsburgh, Pa.
200312		*St. p.	Enterprise	129	92	84.5	17.1	3.6	Pas.	4	1903	Wenatchee, Wash.	Pt. Townsend, Wash.
200835		St. s.	Enterprise	40	27	61.2	14.5	6.0	Fsh.	17	1904	Fall River, Mass.	Newport, R. I.
201713		Ga. s.	Enterprise	14	9	47.0	12.0	2.8	Pas.	2	40	1899	West Palm Beach, Fla.	Key West, Fla.
204976		Ga. s.	Enterprise	10	5	47.7	11.3	2.8	Frt.	3	20	1908	New Orleans, La.	New Orleans, La.
205049		Ga. s.	Enterprise	22	17	53.0	14.2	5.5	Frt.	3	50	1908	Coquille, Ore.	Coos Bay, Ore.
205838		Ga. s.	Enterprise	11	7	34.9	11.0	4.3	Fsh.	1	12	1908	Klawock, Alaska	Suiter, Ala.
205987		Ga. s.	Enterprise	8	8	56.0	13.0	3.1	Pas.	1	40	1907	Flour Bluff, Tex.	Corpus Christi, Tex.
206332		Ga. s.	Enterprise	11	5	43.2	12.8	3.2	Frt.	3	25	1909	New Orleans, La.	New Orleans, La.
206671		*Ga. p.	Enterprise	11	11	55.9	10.0	2.5	Frt.	1	15	1909	Lenoir City, Tenn.	Chatanooga, Tenn.
207338		Ga. s.	Enterprise	13	8	43.5	9.0	2.8	Pas.	2	44	1910	Palacios, Tex.	Port Lavaca, Tex.
204933		Ga. s.	Envoy	8	5	36.0	9.7	4.3	Tow.	1	20	1903	San Francisco, Cal.	San Francisco, Cal.
209352	L. C. F. V.	St. s.	Eocene	2,217	1,158	250.0	43.0	23.0	Frt.	20	1,300	1911	Cleveland, Ohio	New York, N. Y.
206404		Ga. s.	Eola	9	8	34.5	10.0	2.0	Pas.	2	20	1910	Key West, Fla.	Key West, Fla.
207059		Ga. y.	Folls	18	15	44.1	10.2	7.4	Yct.	2	25	1909	Stamford, Conn.	Washington, D. C.
207548		Ga. y.	Eph V.	46	42	70.0	13.5	6.6	Yct.	3	120	1910	St. Joseph, Mich.	Grand Haven, Mich.
207114		Ga. s.	Epworth	7	6	31.3	8.0	4.0	Pas.	1	10	1909	Ludington, Mich.	Do.
135991		St. s.	Equator	76	42	81.5	22.0	8.0	Fsh.	8	1888	Benicia, Cal.	Seattle, Wash.
200679		St. s.	Eran Dantzlor	27	18	61.3	14.7	5.5	Pas.	7	1904	Scranton, Miss.	Gulfport, Miss.
136360		St. s.	Erastus Day	69	34	70.1	19.5	10.1	Tow.	6	1893	Buffalo, N. Y.	Cleveland, Ohio
204740		St. p.	ERASTUS WELLS	541	541	188.5	32.2	7.0	Pas.	28	540	1907	Grafton, Ill.	St. Louis, Mo.
205312		St. s.	ERASTUS C. KNIGHT	47	32	56.5	15.3	7.9	Tow.	3	150	1908	Buffalo, N. Y.	Erle, Pa.
200967		Ga. s.	Ercilfe	43	28	60.6	15.5	4.4	Pas.	2	30	1904	Sallsbury, Md.	Crisfield, Md.
136957		Ga. s.	Erena L.	34	17	63.4	18.4	3.5	Oys.	4	1901	Biloxi, Miss.	Mobile, Ala.
136817		Ga. s.	Eric	14	9	42.0	14.1	4.2	Oys.	3	1900	New Haven, Conn.	New Haven, Conn.
206586		Ga. s.	Eric M.	8	7	24.6	9.6	4.0	Fsh.	1	18	1911	Cheboygan, Mich.	Grand Haven, Mich.
136624		St. s.	ERICSSON	897	748	198.2	23.3	9.2	Pas.	26	600	1887	Philadelphia, Pa.	Philadelphia, Pa.
136735		St. s.	Eric	20	15	49.9	14.8	6.7	Tow.	3	1883	Brooklyn, N. Y.	Newark, N. J.

* Formerly st. y. Eugenia.

* Formerly st. s. C. Risberger.

* Formerly st. p. City of Englewood.

* Formerly st. s. William J. Sewell.

* Formerly German st. s. (a Ehrenfels.

* Formerly German st. s. (b St. Georg.

MERCHANT STEAM VESSELS OF THE UNITED STATES—Continued.

Official No.	Signal letters.	Rlg.	Name of vessel.	Gross tonnage.	Net tonnage.	Length.	Breadth.	Depth.	Service.	Crew.	Indicated horsepower.	When built.	Where built.	Home port (where permanent document issues).
						<i>Feet.</i>	<i>Feet.</i>	<i>Feet.</i>						
135978		St. s.	Erie	21	10	56.3	14.0	6.1	Fsh.	2	1888	Sandusky, Ohio	Sandusky, Ohio.
136602		St. s.	Erie	43	29	60.0	16.0	8.5	Tow.	7	1897	Detroit, Mich.	Chicago, Ill.
137042		St. s.	Erie	21	16	57.0	14.0	5.4	Fsh.	5	100	1902	Erie, Pa.	Erie, Pa.
203503		St. s.	ERIE	290	198	124.6	28.4	7.4	Mso.	2	1906	Buffalo, N. Y.	Do.
292		St. s.	Erlin	67	33	75.0	18.3	7.6	Tow.	5	1801	Chester, Pa.	New York, N. Y.
209026		Ga. s.	Erlin	14	12	51.2	10.8	4.0	Pas.	2	20	1911	Georgetown, S. C.	Georgetown, S. C.
210092		Ga. y.	Erlira	9	6	33.2	9.4	4.2	Yct.	2	20	1912	Chicago, Ill.	Chicago, Ill.
206778		Ga. s.	Erma	14	10	40.0	10.8	4.5	Pas.	1	36	1909	Mt. Vernon, Wash.	Seattle, Wash.
209936		Ga. s.	Erma	18	13	45.0	13.0	4.0	Pas.	2	24	1912	Harrisburg, Tex.	Houston, Tex.
209754		Ga. s.	Erma May	9	7	25.9	10.7	2.9	Pas.	1	12	1901	Smiths Point, Tex.	Galveston, Tex.
136427		St. s.	Erna	14	7	51.5	13.1	4.9	Tow.	3	60	1894	Benton Harbor, Mich.	Milwaukee, Wis.
201952		Ga. s.	Erna M. Lucas	21	20	40.5	12.3	3.9	Pas.	3	1905	Charleston, S. C.	Charleston, S. C.
206756		Ga. s.	Ernestine D.	19	10	51.5	17.8	3.8	Oys.	3	35	1909	Biloxi, Miss.	Gulfport, Miss.
207130		Ga. y.	Ernanax	52	43	66.6	13.7	7.1	Yct.	4	250	1909	Marblehead, Mass.	New York, N. Y.
207017		St. s.	ERWIN L. FISHER	1,184	805	220.0	40.0	15.3	Frt.	15	800	1910	Toledo, Ohio	Cleveland, Ohio.
207452		Ga. s.	Esco	6	6	29.8	8.8	3.3	Pas.	1	1910	Atlantic City, N. J.	Somers Point, N. J.
135400		St. s.	Escort	16	9	54.8	13.2	4.5	Tow.	2	1878	Pawtuokot, R. I.	Eastport, Me.
204145		Ga. s.	Escort	8	6	40.7	9.6	3.6	Pas.	1	1907	Bellevue, Wash.	Pt. Townsend, Wash.
206335		Ga. s.	Escort	9	6	36.8	9.0	4.3	Pas.	1	20	1905	San Francisco, Cal.	San Francisco, Cal.
208929		St. s.	Escort	35	24	60.1	16.3	4.9	Frt.	2	175	1911	Prosper, Oreg.	Do.
210195		Ga. s.	Escort	26	25	59.7	13.6	5.5	Pas.	1	80	1912	Winthrop, Mass.	Boston, Mass.
210054	L. C. K. S.	Ga. y.	Esolute	62	51	85.2	13.4	7.3	Yct.	6	300	1911	East Portchester, Conn.	New York, N. Y.
136870	K. Q. R. N.	St. s.	ESPERANZA	4,702	2,948	341.0	47.7	16.9	Pas.	90	5,000	1901	Philadelphia, Pa.	Do.
200026		St. s.	Esperanza	17	11	45.9	10.4	4.3	Tow.	5	50	1903	New Orleans, La.	Do.
205494	K. W. Q. T.	Ga. y.	ESPERANZA	123	78	103.3	17.3	9.2	Yct.	8	200	1908	Boston, Mass.	Pittsburgh, Pa.
135690	K. C. D. W.	Ga. y.	Espirito	19	17	40.0	16.0	5.4	Yct.	1	1883	New Rochelle, N. Y.	New York, N. Y.
136285		St. s.	Essen	334	324	158.0	31.8	7.6	Frt.	7	45	1892	Cleveland, Ohio	Cleveland, Ohio.
135855		St. s.	Essex	375	255	141.5	28.0	12.2	Pas.	30	450	1885	Baltimore, Md.	Tappahannock, Va.
136138	K. J. L. W.	St. s.	Essex	3,018	2,155	295.0	40.0	15.4	Pas.	39	1,900	1890	Philadelphia, Pa.	Baltimore, Md.
136967		Ga. s.	Esse	18	8	55.5	10.2	4.4	Tow.	5	1902	Lutoher, La.	Vicksburg, Miss.
205128		Ga. s.	Esta V. Bueno	10	7	35.6	10.6	3.6	Pas.	1	20	1908	Hoguin, Wash.	Pt. Townsend, Wash.
208510		Ga. s.	Estel	8	8	54.5	14.2	2.0	Pas.	1	25	1907	Cincinnati, Ohio	Cincinnati, Ohio.
201127		Ga. s.	Estella	13	9	36.0	11.5	4.0	Pas.	1	1904	Ballard, Wash.	Pt. Townsend, Wash.
201627		Ga. s.	Estella A	10	7	34.1	11.8	6.0	Fsh.	1	1904	Bremen, Me.	Rockland, Me.
136794		Ga. s.	Estella F	8	8	31.0	14.4	4.0	Mso.	1	1900	Atlantic City, N. J.	Somers Point, N. J.
136738		Ga. s.	Estella Townsend	6	6	36.0	13.3	3.6	Pas.	1	1899	do	Do.
135420		St. s.	Estelle	164	109	123.0	18.3	10.6	Fsh.	10	1880	East Deering, Mo.	Tappahannock, Va.
136072		Ga. s.	Estelle	13	6	41.6	11.5	4.0	Tow.	2	1889	New Providence, R. I.	Newbern, N. C.
136592		Ga. s.	Estelle	9	8	32.0	13.7	3.7	Frt.	2	1896	Woodville, S. C.	Charleston, S. C.
207017		Ga. p.	Estelle D	13	13	62.5	19.4	2.2	Msc.	2	20	1909	Ravenswood, W. Va.	Pittsburgh, Pa.
206935		Ga. s.	Estelle G	7	6	32.4	9.4	2.2	Frt.	1	12	1907	Port Lavaca, Tex.	Port Lavaca, Tex.
91919		St. s.	Esther	137	108	95.6	17.8	9.0	Cnl.	4	60	1887	Buffalo, N. Y.	Buffalo, N. Y.
136512		St. s.	Esther	27	21	46.1	14.0	5.9	Tow.	3	1895	Camden, N. J.	Philadelphia, Pa.
137011		St. s.	Esther	7	5	42.3	10.4	2.7	Frt.	2	35	1902	Chincoteague, Va.	Chincoteague, Va.
202954		Ga. s.	Esther	10	7	27.0	13.8	3.8	Msc.	1	1905	Huntington, N. Y.	Cold Spring, N. Y.
204089		Ga. s.	Esther	11	7	50.0	9.6	4.0	Pas.	2	1902	Wayzata, Minn.	St. Paul, Minn.
205655		Ga. s.	Esther	5	5	23.7	11.3	3.8	Fsh.	1	6	1908	Osterville, Mass.	Chatham, Mass.
206795		St. s.	Esther	12	8	41.2	9.9	4.2	Tow.	2	30	1907	Ripley, Mich.	Marquette, Mich.
207007		Ga. s.	Esther	14	10	41.0	12.0	3.0	Fsh.	6	30	1909	Seattle, Wash.	Pt. Townsend, Wash.
209171		Ga. s.	Esther B.	18	16	34.4	11.3	4.0	Frt.	2	16	1911	Bols Bianco Island, Mich.	Grand Haven, Mich.
8470		Ga. s.	Esther Fraser	23	21	44.8	17.8	4.7	Oys.	2	1868	Patchogue, N. Y.	Perth Amboy, N. J.
137075		Ga. s.	Esther Gray	30	14	52.1	10.5	8.0	Fsh.	0	1903	Gloucester, Mass.	Gloucester, Mass.
201839		Ga. s.	Esther Madeline	10	10	31.6	11.0	5.5	Fsh.	3	1905	do	Do.
205432		St. s.	Esther Phillis	40	31	60.3	16.9	8.0	Tow.	7	197	1908	Solomons, Md.	Baltimore, Md.
136070		St. s.	Esther Stewart	11	7	35.5	11.4	5.4	Tow.	2	1898	Buffalo, N. Y.	New York, N. Y.
206398		Ga. s.	Ethal M.	12	11	34.5	9.7	4.4	Tow.	2	24	1909	Green Bay, Wis.	Milwaukee, Wis.
205158		Ga. s.	Ethan Allen II.	9	6	60.0	14.6	3.0	Fer.	1	20	1908	Champlain, N. Y.	Plattsburgh, N. Y.
86395		St. p.	Ethel	98	77	119.0	27.2	4.0	Frt.	13	80	1901	Washington, N. C.	Georgetown, S. C.
107716		St. s.	Ethel	93	63	72.1	19.2	8.5	Tow.	4	1901	Athens, N. Y.	Salem, Mass.
135141		Ga. y.	Ethel	15	13	42.7	14.5	4.8	Yct.	2	1875	Jersey City, N. J.	Toledo, Ohio.
126300		Ga. s.	Ethel	8	8	30.2	10.8	6.9	Fsh.	1	1892	Deer Isle, Me.	St. George, Me.
136395		Ga. s.	Ethel	8	8	34.4	14.3	3.6	Msc.	2	1893	Patchogue, N. Y.	Greenport, N. Y.
136413		St. s.	Ethel	25	12	55.5	13.2	6.0	Pas.	4	1893	Scranton, Miss.	Mobile, Ala.
136493		St. s.	Ethel	28	16	56.6	16.0	6.3	Fsh.	4	1895	Noank, Conn.	Gloucester, Mass.
136649		Ga. s.	Ethel	8	8	33.0	10.6	5.0	Fsh.	1	1897	Friendship, Me.	Portland, Me.
136668		Ga. s.	Ethel	12	8	47.0	10.3	3.3	Frt.	1	1898	Warrington, Oreg.	Astoria, Oreg.
137005		St. s.	Ethel	266	161	145.0	26.0	8.0	Frt.	4	200	1902	Wilmington, Del.	Philadelphia, Pa.
137017		Ga. s.	Ethel	6	6	27.0	10.8	5.2	Fsh.	2	1902	Friendship, Me.	Portland, Me.
202094		Ga. s.	Ethel	10	14	46.8	15.3	8.0	Fsh.	2	1905	Swans Island, Me.	Deer Isle, Me.
204355		Ga. s.	Ethel	14	11	47.8	14.3	3.7	Frt.	3	25	1907	Neponset, Mass.	Newport, R. I.
205764		Ga. s.	Ethel	12	8	38.0	12.2	3.0	Pas.	2	25	1908	Holly Oak, Del.	Baltimore, Md.
207733		Ga. s.	Ethel	15	13	36.7	11.1	4.0	Pas.	1	20	1905	Charleston, S. C.	Charleston, S. C.

(a) American Eagle.
 (b) N. Y. Cent. Lig. Co. No. 1.
 (c) New York Central No. 1.
 1 Formerly st. s.
 2 Formerly ga. y. Sepoy.
 3 Formerly ga. y. Cristina.

4 Formerly st. c. bt. M. and J. Tracy.
 (a) Ella B.
 5 Formerly st. s. Dark.
 (c) Stewart.

6 Formerly *st. p. Ghio.
 7 Formerly st. s. Allison Briggs.

MERCHANT STEAM VESSELS OF THE UNITED STATES—Continued.

Official No.	Signal letters.	Rig.	Name of vessel.	Gross tonnage.	Net tonnage.	Length.	Breadth.	Depth.	Service.	Crew.	Indicated horsepower.	When built.	Where built.	Home port (where permanent document issues).
						Feet.	Feet.	Feet.						
205779		*Ga. p.	Ethel B.	14	9	40.9	18.0	2.7	Tow.	3	14	1908	St. Francis, Ark.	Memphis, Tenn.
200890		Ga. s.	Ethel C.	9	8	30.0	8.1	4.2	Frt.	2		1904	Bridgeton, N. J.	Bridgeton, N. J.
136394		Ga. s.	Ethel H.	18	9	57.0	14.8	4.3	Msc.	1		1893	Fairmount, Md.	Newport News, Va.
204228		Ga. s.	Ethel H.	11	10	30.2	12.0	3.2	Pas.	1	10	1907	Providence, R. I.	Providence, R. I.
206202		Ga. s.	Ethel H.	14	10	44.8	7.7	4.6	Fsh.	1	38	1910	Wilmington, Cal.	Los Angeles, Cal.
135763		St. s.	Ethel J.	21	10	59.4	13.7	5.5	Fsh.	3		1884	Fairport, Ohio.	Marquette, Mich.
208999		Ga. s.	Ethel J.	12	9	44.0	11.3	4.4	Fsh.	4	60	1911	Barcelona, N. Y.	Marquette, Mich.
206202		Ga. s.	Ethel K.	9	9	35.5	7.9	3.8	Pas.	1	12	1907	Superior, Wis.	Marquette, Mich.
136835		Ga. s.	Ethel M.	8	8	31.2	10.3	5.3	Fsh.	2		1900	Deer Isle, Me.	Deer Isle, Me.
204403		*Ga. p.	Ethel M.	6	6	33.8	9.2	2.7	Pas.	1		1904	Grand Rapids, Mich.	Burlington, Iowa.
207288		Ga. s.	Ethel M.	12	10	33.5	15.0	4.0	Fsh.	2	20	1910	Edgartown, Mass.	Edgartown, Mass.
206599		Ga. y.	Ethel May	24	21	60.0	13.0	6.8	Yct.	2	25	1909	Stamford, Conn.	Port Huron, Mich.
207512	L. B. N. C.	Ga. y.	Ethel May II.	74	50	98.4	16.2	8.1	Yct.	5	150	1910	Bayonne, N. J.	New York, N. Y.
201289		Ga. s.	Ethel P. Nelson	13	13	47.2	13.9	3.0	Msc.	1		1904	Morehead City, N. C.	Beaufort, N. C.
136728		Ga. s.	Ethel Q.	18	12	38.7	14.9	4.7	Frt.	3		1899	Marco, Fla.	Key West, Fla.
208743		Ga. s.	Ethel W.	8	8	34.9	8.0	3.8	Pas.	1	10	1911	Shawneetown, Ill.	Evansville, Ind.
136804		Ga. s.	Ethel E. Young	5	5	26.0	10.9	3.5	Fsh.	1		1900	Wellfleet, Mass.	Provincetown, Mass.
136120		St. s.	Ethel J. Pryor	18	9	45.9	12.4	5.6	Tow.	4		1890	Houghton, Mich.	Marquette, Mich.
208738	L. B. W. J.	Ga. y.	Ethel M. Ward	40	18	70.2	13.5	6.1	Yct.	3	70	1910	Port Clinton, Ohio.	Brushar, La.
135726		St. s.	Ethel and Marion	13	6	43.9	12.5	5.3	Msc.	2		1883	Sau Francisco, Cal.	Seattle, Wash.
203493	K. V. P. L.	Ga. y.	Ethelsa	25	17	66.0	10.0	6.5	Yct.	3	300	1906	East Greenwich, R. I.	New York, N. Y.
203622		*St. p.	Etna	41	40	59.8	11.4	3.6	Pas.	2	30	1906	Portland, Oreg.	Portland, Oreg.
209587		Ga. s.	Etolin	18	12	43.0	13.0	5.0	Fsh.	0	30	1912	Seattle, Wash.	Pt. Townsend, Wash.
209947		Ga. s.	Etolin	18	12	53.0	12.9	5.1	Frt.	1	60	1912	Astoria, Oreg.	Astoria, Oreg.
135704		Ga. s.	Etta	26	17	60.3	11.6	5.6	Fsh.	2	60	1883	Boston, Mass.	Machias, Me.
208325		Ga. s.	Etta	9	8	29.8	12.4	3.9	Frt.	2	8	1911	Remleys Point, S. C.	Charleston, S. C.
136503		Ga. s.	Etta B.	33	24	67.0	18.0	4.9	Frt.	3		1895	Benicia, Cal.	San Francisco, Cal.
136792		Ga. s.	Etta B.	13	11	44.0	13.6	7.0	Fsh.	4		1900	St. George, Me.	Gloucester, Mass.
205706		*Ga. p.	Etta D.	14	9	49.0	12.0	3.5	Oys.	4		1908	Des Allenand, La.	Brushar, La.
135708		Ga. s.	Etta Davis	10	10	35.5	12.6	5.5	Frt.	4		1883	Long Island, Me.	Deer Isle, Me.
136787		Ga. s.	Etta E.	5	5	31.2	9.4	3.6	Pas.	1		1895	Long Island City, N. Y.	Hyanis, Mass.
117088		Ga. s.	Etta K.	13	12	44.0	15.0	4.0	Fsh.	4		1901	Atlantic City, N. J.	Somers Point, N. J.
106578		St. s.	Etta May	99	49	75.5	16.5	4.7	Frt.	6		1888	Port Jefferson, N. Y.	Bridgeport, Conn.
2572		St. s.	Etta McElroy	174	118	95.0	21.2	8.6	Frt.	4	181	1867	Philadelphia, Pa.	New York, N. Y.
137047		Ga. s.	Etta M. Burns	40	15	60.1	18.3	8.0	Frt.	3		1902	East Boothbay, Me.	Portland, Me.
203046		Ga. s.	Etta M. Wilson	13	8	46.3	12.4	4.2	Frt.	2		1906	Eastport, Me.	Eastport, Me.
136450		Ga. s.	Etta V. Phillips	8	8	48.7	13.0	3.2	Frt.	1		1894	Taylor's Island, Md.	Crisfield, Md.
137003		Ga. s.	Etta and Lena	9	6	27.0	13.0	4.6	Fsh.	2		1902	Mystec, Conn.	Stonington, Conn.
207458		*Ga. p.	Endora	20	20	50.0	20.3	2.8	Fer.	1		1910	Wheeler, S. Dak.	Stouck City, Iowa.
203091		Ga. s.	Eufala	8	6	28.0	6.4	2.0	Pas.	1	15	1906	Bull Creek, Ind.	Louisville, Ky.
200075		St. s.	Eugen Loesch	19	11	45.7	14.0	5.6	Fsh.	3		1903	Erie, Pa.	Erie, Pa.
136053		St. s.	Eugene	70	35	83.2	16.3	4.0	Tow.	11	100	1889	Lynchburg, Tex.	Houston, Tex.
136557		Ga. s.	Eugene	5	5	23.0	11.1	3.6	Fsh.	1		1896	Osterville, Mass.	Chatham, Mass.
202919		*St. p.	Eugene	73	65	102.0	22.7	4.2	Pas.	4	80	1906	Whitfield, Fla.	Pensacola, Fla.
203187		St. s.	Eugene	20	13	56.0	13.2	4.9	Pas.	4		1906	Mobile, Ala.	Mobile, Ala.
208525		(In. s.)	Eugene	10	10	27.6	9.0	3.7	Fsh.	2	8	1900	Marquette, Wis.	Marquette, Wis.
136743		St. s.	EUGENE GRASSELLI	157	106	92.0	26.0	8.2	Frt.	5	250	1899	Camden, N. J.	New York, N. Y.
136489	K. M. D. V.	St. s.	EUGENE HUOHES	111	55	84.5	19.0	9.6	Tow.	11	350	1895	Philadelphia, Pa.	Do.
202711		St. s.	EUGENE ZIMMERMAN	5,630	4,772	488.0	52.0	31.0	Frt.	23	1,200	1905	Toledo, Ohio.	Toledo, Ohio.
136131		St. s.	Eugene C. Hart	522	470	152.5	25.0	9.4	Pas.	20	280	1890	Manltowoc, Wis.	Marquette, Mich.
127682	K. R. W. F.	St. s.	EUGENE F. MORAN	164	111	91.0	22.0	9.1	Tow.	9	1,000	1902	Philadelphia, Pa.	New York, N. Y.
135002		St. s.	Eugene F. Price	168	96	121.5	18.9	8.8	Fsh.	17		1874	Bristol, R. I.	Newport, R. I.
136327		Ga. s.	Eugene H. Brown	14	10	58.0	15.4	4.0	Msc.	2		1892	Oriole, Md.	Cape Charles, Va.
206147		St. s.	EUGENE J. HUFFINGTON	7,528	5,839	580.0	58.0	32.0	Frt.	25	1,880	1909	Lorain, Ohio.	Duluth, Minn.
85339		St. s.	Eugenia	10	7	39.8	11.6	5.8	Msc.	3		1874	Buffalo, N. Y.	Alexandria, Va.
15110		St. s.	Eugenia	15	7	43.0	12.0	5.0	Tow.	2		1865	do.	Albany, N. Y.
203588		St. s.	Eugenia	113	77	97.2	18.0	8.8	Yct.	6		1904	Bristol, R. I.	Bristol, R. I.
207752		Ga. s.	Eugenia	11	8	30.8	11.0	3.9	Pas.	1	35	1910	Wilmington, Del.	Wilmington, Del.
136881		Ga. s.	Eula	10	6	39.0	11.1	2.1	Frt.	1		1901	Dresden, Me.	Portland, Me.
136391		St. p.	Eulalia	11	9	34.0	13.6	4.0	Msc.	1		1893	Patchogue, N. Y.	New York, N. Y.
136356		*St. p.	Eulalia	231	125	94.0	27.0	4.8	Pas.	7	200	1896	Patuxent, Fla.	Jacksonville, Fla.
204754		Ga. s.	Eunice	12	9	43.6	13.3	2.9	Pas.	1	24	1907	Elizabeth City, N. C.	Elizabeth City, N. C.
204829		*Ga. p.	Eunice	12	10	57.7	11.8	2.0	Pas.	1		1907	Staubenville, Ohio.	Wheeling, W. Va.
209529		Ga. y.	Eunice K.	7	6	26.8	8.5	3.9	Yct.	2	8	1911	Green Bay, Wis.	Milwaukee, Wis.
201041		Ga. s.	Eunomia	33	22	54.1	13.0	5.6	Eng.	4		1904	Essington, Pa.	Philadelphia, Pa.
135514		Ga. s.	Euphenia Purton	6	5	30.2	12.5	2.9	Msc.	1		1889	Patchogue, N. Y.	Patchogue, N. Y.
37548		St. s.	Eureka	223	151	102.3	21.7	11.2	Frt.	5		1892	Elkton, Md.	New York, N. Y.
136202	K. N. P. J.	St. s.	EUREKA	353	186	128.0	26.3	15.0	Tow.	13		1898	Philadelphia, Pa.	Fall River, Mass.
136740	K. Q. G. J.	St. s.	EUREKA	2,122	1,309	237.5	42.0	23.4	Pas.	30		1890	Lorain, Ohio.	New York, N. Y.
136808	K. Q. D. S.	St. s.	Eureka	434	312	142.5	26.0	12.2	Pas.	15	1,000	1900	Wilmington, Cal.	San Francisco, Cal.
137048		Ga. s.	Eureka	12	10	42.0	14.2	3.8	Oys.	3	315	1902	Patchogue, N. Y.	Patchogue, N. Y.
137077		St. s.	Eureka	48	33	70.0	19.0	7.5	Tow.	5		1904	Athens, N. Y.	New York, N. Y.
201499		*Ga. p.	Eureka	20	9	58.0	15.5	4.3	Oys.	7		1904	New Orleans, La.	New Orleans, La.
202952		Ga. s.	Eureka	24	23	51.0	16.0	4.2	Frt.	1		1906	Marco, Fla.	Tampa, Fla.

*Formerly ga. y. Sinbad.

*Formerly st. s. Albert J. Hoyt.

*Formerly st. bge. Jo Bruce.

*Formerly st. bge. Peter Hagan.

*Formerly st. s. Charles E. Matthews.

*Formerly st. s. Goldsmith Maid No. 2.

*Formerly st. s. Saratoga.

*Formerly st. s. Fairport.

MERCHANT STEAM VESSELS OF THE UNITED STATES—Continued.

Official No.	Signal letters.	Rig.	Name of vessel.	Gross tonnage.	Net tonnage.	Length.	Breadth.	Depth.	Service.	Crew.	Indicated horsepower.	When built.	Where built.	Home port (where permanent document issues).
						Feet.	Feet.	Feet.						
204616		*Ga. p.	Eureka	6	5	48.0	7.7	2.0	Pas.	1	1907	Bellaire, Ohio	Wheeling, W. Va.
205015		*Ga. p.	Eureka	7	7	41.5	11.3	2.8	Tow.	2	15	1908	Ironton, Ohio	Cincinnati, Ohio.
206157		Ga. s.	Eureka	11	6	38.0	12.2	5.2	Fsh.	1	0	1909	Lubec, Me.	Lubec, Me.
207020		St. s.	EUREKA	44	30	64.6	16.0	6.4	Fsh.	5	100	1909	Buffalo, N. Y.	Cleveland, Ohio.
209832		Ga. s.	Eureka	11	8	44.2	12.3	3.8	Fri.	1	35	1912	Astoria, Ore.	Astoria, Ore.
210172		Ga. s.	Eureka	35	24	56.7	15.0	5.9	Fsh.	7	50	1912	Tacoma, Wash.	Tacoma, Wash.
136993		Ga. s.	Eureka	15	10	38.0	12.6	6.4	Pas.	1	15	1902	Hoquiam, Wash.	Ketchikan, Alaska.
135603	J. W. K. P.	St. p.	Eutaw	547	503	156.0	29.8	7.8	Frt.	15	30	1882	Charleston, S. C.	Charleston, S. C.
135689		Ga. s.	Eva	14	7	42.3	12.6	4.3	Fsh.	5	347	1883	Noank, Conn.	Newport, R. I.
133784		Ga. s.	Eva	7	5	31.5	13.0	3.4	Msc.	1	1883	Bellmore, N. Y.	New York, N. Y.
135847		Ga. s.	Eva	10	9	46.5	14.4	3.4	Frt.	5	1885	St. Michaels, Md.	Bridgeton, N. J.
136026		St. s.	Eva	27	13	56.1	16.1	4.6	Pas.	4	1889	Moss Point, Miss.	New Orleans, La.
130459		*St. p.	Eva	130	66	90.4	19.4	4.0	Pas.	2	50	1894	Portland, Ore.	Coos Bay, Ore.
136387		St. s.	Eva	7	7	39.0	9.0	3.2	Tow.	5	70	1896	Minneapolis, Minn.	Memphis, Tenn.
137035		Ga. s.	Eva	5	5	32.0	7.0	2.5	Pas.	1	1902	Bellevue, Iowa	Rook Island, Ill.
200832		Ga. s.	Eva	10	6	36.0	12.0	3.2	Pas.	0	1904	Portland, Ore.	Astoria, Ore.
204890		Ga. s.	Eva	14	9	65.3	11.2	3.4	Pas.	1	1907	Smiths Point, Tex.	Galveston, Tex.
205237		*Ga. p.	Eva	8	7	27.0	7.6	6.5	Pas.	1	4	1907	Sand Slough, Ark.	Memphis, Tenn.
205510		Ga. s.	Eva	13	7	50.4	13.1	3.0	Tow.	2	1908	Belhaven, N. O.	Elkabeth City, N. C.
207654		Ga. s.	Eva	10	7	50.0	10.4	3.5	Pas.	1	30	1910	Portland, Ore.	Portland, Ore.
136450		Ga. s.	Eva Bell	13	9	42.0	13.0	3.0	Msc.	2	1894	Fennogrove, N. J.	Camden, N. J.
135725		Ga. s.	Eva Blanche	23	17	56.4	17.2	5.3	Frt.	2	1883	Pocomoke City, Md.	Norfolk, Va.
135863		Ga. s.	Eva Booze	10	9	53.3	15.3	3.0	Frt.	2	1885	Cambridge, Md.	Baltimore, Md.
135529		Ga. s.	Eva Brumble	23	16	61.5	16.3	4.8	Oys.	2	1881	Dorchester County, Md.	Tappanhook, Va.
207289		Ga. s.	Eva C	10	7	29.7	7.5	2.1	Pas.	1	10	1910	Arkansas Post, Ark.	Memphis, Tenn.
206490		Ga. s.	Eva Claire	8	0	41.8	9.4	2.1	Pas.	1	10	1909	Kanawha, Ohio	Wheeling, W. Va.
208545		Ga. s.	Eva D	10	9	36.5	9.9	4.5	Pas.	1	12	1908	Winthrop, Mass.	Boston, Mass.
207074		Ga. s.	Eva Dor	14	8	40.2	10.9	6.2	Pas.	1	25	1910	Ocean City, N. J.	Somers Point, N. J.
138802		*St. p.	Eva Ewart	35	35	61.0	20.0	4.0	Fer.	4	1900	Weyau, Ind.	Cincinnati, Ohio.
203311		Ga. s.	Eva Lillian	10	5	42.0	10.0	2.7	Oys.	2	1906	Pocomoke City, Md.	Tappanhook, Va.
80939		St. s.	Eva May	48	33	58.7	17.4	8.2	Pas.	5	1882	Athens, N. Y.	New York, N. Y.
130739		Ga. s.	Eva May	17	12	53.0	15.5	3.3	Fsh.	10	1899	Smyrna, N. C.	Beaufort, N. C.
208366		Ga. s.	Eva May	10	8	37.8	10.1	4.0	Fri.	3	20	1911	Conway, S. C.	Georgetown, S. C.
139111		Ga. s.	Eva N	9	9	30.0	12.0	5.0	Msc.	3	1901	Friendship, Me.	Castine, Me.
202307		Ga. s.	Eva Pearl	10	9	47.4	14.0	2.6	Frt.	1	1905	Morehead City, N. C.	Key West, Fla.
204050		Ga. s.	Eva R	7	5	30.0	11.0	5.2	Fsh.	2	4	1907	Vinalhaven, Me.	Vinalhaven, Me.
135014		Ga. s.	Eva Smith	5	5	28.5	12.0	2.8	0	1874	Islip, N. Y.	Greenport, N. Y.
203873		Ga. s.	Eva W	11	10	46.0	14.5	3.0	Frt.	1	1907	Crittenden, Va.	Norfolk, Va.
135397		Ga. s.	Eva A. Race	12	12	43.2	13.8	5.1	Fsh.	2	1879	Boothbay, Me.	Machias, Me.
136643		Ga. s.	Eva L. Gibson	8	5	38.4	13.4	3.0	Frt.	1	1897	Crisfield, Md.	Norfolk, Va.
136543		Ga. s.	Eva M. Martin	21	11	48.0	15.3	6.4	Frt.	2	1896	East Boothbay, Me.	Portland, Me.
135540		Ga. s.	Eva and Belle	14	14	40.4	14.3	6.1	Msc.	1	1881	Deer Isle, Me.	Boston, Mass.
136304		Ga. s.	Eva and Mildred	46	43	67.0	19.7	8.1	Fsh.	14	1892	Bath, Me.	Portland, Me.
206791		Ga. s.	Evade II	14	10	41.5	10.3	4.8	Frt.	1	32	1909	Oyster Bay, N. Y.	Cold Spring, N. Y.
136909		Ga. s.	Evanelle	7	7	30.0	10.0	5.3	Fsh.	1	1901	Deer Isle, Me.	Castine, Me.
135057		Ga. s.	Evangeline	8	7	28.2	11.4	4.2	Fsh.	3	1872	Edgartown, Mass.	Providence, R. I.
204879		Ga. s.	Evangeline	37	18	67.8	20.6	4.9	Oys.	6	1905	Biloxi, Miss.	Gulfport, Miss.
136950		Ga. s.	Evangelistria	7	7	27.2	13.0	4.4	Fsh.	3	1901	Newport, R. I.	Newport, R. I.
207970		Ga. y.	Evans	16	12	44.1	10.1	4.6	Yct.	2	30	1910	Hoquiam, Wash.	Pt. Townsend, Wash.
203353		*St. p.	Evansville	144	144	120.2	30.0	5.2	Pas.	28	391	1906	Madison, Ind.	Evansville, Ind.
204914		Ga. s.	Evo	7	5	31.6	8.5	2.8	Pas.	1	1907	Juneau, Alaska	Juneau, Alaska
136595		St. s.	Evelth	42	28	56.5	15.0	7.2	Tow.	4	1897	Gloucester, Mass.	Gloucester, Mass.
205697		Ga. s.	Eveline	7	6	32.2	9.3	4.1	Fsh.	1	16	1911	Kilnquan, Alaska	Ketchikan, Alaska
107183	K. N. G. S.	St. y.	Evelyn	93	53	108.0	16.1	8.7	Yct.	10	300	1895	South Boston, Mass.	New York, N. Y.
135894		St. s.	Evelyn	48	27	64.8	16.0	8.0	Tow.	4	1880	New Baltimore, N. Y.	Do.
136620	K. N. C. S.	St. s.	Evelyn	1,963	1,185	252.8	36.3	24.5	Frt.	22	700	1883	Southampton, England	Philadelphia, Pa.
141213		St. y.	Evelyn	40	28	73.2	14.0	6.0	Yct.	2	1892	Nyaek, N. Y.	New York, N. Y.
155054	J. W. C. B.	St. y.	Evelyn	110	75	133.3	17.3	8.4	Yct.	12	546	1882	Bristol, R. I.	Do.
200601		Ga. s.	Evelyn	24	16	46.7	14.5	4.1	Oys.	4	1904	West Haven, Conn.	New Haven, Conn.
204711		Ga. s.	Evelyn	6	5	23.8	11.2	3.8	Fsh.	1	1907	Osterville, Mass.	Chatham, Mass.
205767		*St. p.	Evelyn	352	221	122.0	28.6	4.4	Frt.	20	150	1908	St. Michael, Alaska	St. Michael, Alaska
205875		Ga. s.	Evelyn	8	6	35.0	8.4	3.8	Pas.	0	10	1904	St. Augustine, Fla.	St. Augustine, Fla.
205121		*Ga. p.	Evelyn	14	12	68.6	12.0	2.0	Pas.	1	25	1910	Clarrington, Ohio	Wheeling, W. Va.
210004	L. C. K. Q.	St. s.	EVELYN	3,110	2,443	313.6	46.1	22.9	Frt.	30	1,200	1912	Newport News, Va.	New York, N. Y.
205077		Ga. s.	Evelyn C	9	6	46.3	9.2	4.1	Tow.	2	50	1901	Scranton, Miss.	Galveston, Tex.
205097		Ga. s.	Evelyn G	12	7	41.0	11.0	6.3	Fsh.	3	28	1907	Manset, Me.	S. W. Harbor, Me.
210166		Ga. s.	Evelyn H	25	24	49.2	12.1	5.6	Fsh.	4	1912	Rockport, Mass.	Gloucester, Mass.
205721		Ga. s.	Evelyn M. Thompson	97	57	104.4	22.7	9.8	Fsh.	16	1908	Gloucester, Mass.	Boston, Mass.
204381		Ga. s.	Evelyn N. Thaw	48	34	60.3	22.9	5.9	Frt.	3	1907	Rockland, Me.	Rockland, Me.
136628		St. s.	Evening Star	37	19	60.4	16.0	7.2	Tow.	4	1897	Bordentown, N. J.	Philadelphia, Pa.
136959		St. s.	Evening Star	40	28	61.0	12.2	6.0	Tow.	16	1901	Newport, Ark.	Memphis, Tenn.
202289		Ga. s.	Everest	5	5	29.8	10.0	4.6	Msc.	0	1905	Bristol, Me.	Damariscotta, Me.
135890		*St. p.	Everett	85	85	110.0	19.0	3.5	Tow.	5	1886	South Stillwater, Minn.	Burlington, Iowa.

1 Formerly *ga. p. Push.

2 Formerly st. s. William Fuller.

3 Formerly ga. s. Nikatola.

4 Formerly st. y. {
a Alcedo.
b Viola.
c Doll.
d Viola.

5 Formerly British st. s. Badsworth.

6 Formerly st. y. Linta.

7 Formerly st. y. {
a Altair.
b Orienta.

† Composite.

MERCHANT STEAM VESSELS OF THE UNITED STATES—Continued.

Official No.	Signal letters.	Rig.	Name of vessel.	Gross tonnage.	Net tonnage.	Length.	Breadth.	Depth.	Service.	Crew.	Indicated horsepower.	When built.	Where built.	Home port (where permanent document issues).	
204579	K. W. H. T.	St. s.	EVERETT	5,107	3,301	373.2	52.7	29.8	Frt.	45	2,700	1907	Quincy, Mass.	Boston, Mass.	
201063		Ga. y.	Everglade	257	217	111.0	23.0	4.0	Yct.	5	70	1904	Jensen, Fla.	Sag Harbor, N. Y.	
137013		*St. p.	Evergreen	90	99	119.5	22.5	3.5	Pas.	13		1902	Parkersburg, W. Va.	Wheeling, W. Va.	
202792		St. s.	Everley Childs	130	88	75.5	27.8	8.0	Frt.	6	200	1006	Tomkins Cove, N. Y.	New York, N. Y.	
136505		Ga. s.	Evoy Wells	7	7	38.0	11.4	3.7	Frt.	1		1895	Turtle Bayou, Tex.	Galveston, Tex.	
127390		Ga. y.	Evlan	28	25	51.2	17.0	5.0	Yct.	2		1899	Tottenville, N. Y.	San Francisco, Cal.	
136211		Ga. s.	Evle	91	79	71.5	26.0	5.9	Frt.	3		1891	Alameda, Cal.	Portland, Ore.	
209545		Ga. s.	Evolution	25	17	43.0	13.5	5.5	Fsh.	2	65	1912	Seattle, Wash.	Seattle, Wash.	
201385		Ga. s.	Example	11	7	43.9	12.6	3.6	Oys.	2		1904	Empire, La.	New Orleans, La.	
202468		Ga. s.	Excellent	14	10	52.0	18.9	4.2	Oys.	1		1905	Bridgetown, Va.	Cape Charles, Va.	
135209		St. s.	Excelsior	229	129	116.0	29.3	10.8	For.	8	360	1876	Detroit, Mich.	Detroit, Mich.	
135477		St. s.	Excelsior	65	32	74.6	18.6	8.1	Tow.	5		1881	Athens, N. Y.	New York, N. Y.	
135568		Ga. s.	Excelsior	7	6	27.0	11.8	3.2	Msc.	1		1880	New York, N. Y.	Do.	
135598		St. s.	Excelsior	92	64	104.3	18.4	6.1	Cnl.	8		1882	Lockport, Ill.	Chicago, Ill.	
135826	J. W. N. R.	St. s.	Excelsior	3,542	1,878	340.0	42.5	23.5	Pas.	53	1,900	1882	Wilmington, Del.	New York, N. Y.	
135892		Ga. s.	Excelsior	6	6	27.0	12.7	3.3	Fsh.	1		1886	Patchogue, N. Y.	Patchogue, N. Y.	
136325		St. s.	Excelsior	73	36	72.5	16.2	10.5	Tow.	5		1892	Buffalo, N. Y.	Duluth, Minn.	
136354	K. L. P. G.	St. s.	Excelsior	526	261	175.5	35.0	13.0	Frt.	20	366	1893	Eureka, Cal.	Portland, Ore.	
136816		St. s.	Excelsior	597	406	143.1	33.9	10.1	Elr.	9	300	1900	West Haven, Conn.	New York, N. Y.	
203768		Ga. s.	Excelsior	9	8	38.0	13.3	3.6	Oys.	4		1906	Patchogue, N. Y.	Patchogue, N. Y.	
201724		Ga. s.	Exchange	12	8	33.0	9.0	3.3	Tow.	1		1905	North Bend, Ore.	Coos Bay, Ore.	
209645		Ga. s.	Excursion	46	31	65.0	14.7	6.5	Ten.	4	65	1912	Astoria, Ore.	Juneau, Alaska.	
200749		Ga. s.	Expansion	175	113	104.6	24.6	8.2	Frt.	13	100	1904	Oakland, Cal.	San Francisco, Cal.	
208042		*Ga. p.	Expansion	91	91	122.3	23.5	3.6	Frt.	9		1910	Bismarck, N. Dak.	Pembina, N. Dak.	
201916		Ga. s.	Experiment	11	8	39.7	10.1	4.2	Frt.	2		1905	Mont Pleasant, S. C.	Charleston, S. C.	
136865		St. s.	Expert	32	7	64.8	13.3	5.7	Tow.	5		1901	Madisonville, La.	New Orleans, La.	
136507		*St. p.	Exporter	578	578	186.5	35.0	6.1	Tow.	35		1895	Madison, Ind.	Pittsburgh, Pa.	
57205		St. s.	Express	178	159	86.0	20.4	6.2	Frt.	7	87	1882	Belleville, N. J.	Newark, N. J.	
136079	K. G. N. P.	St. s.	Express	945	538	272.0	44.1	12.6	For.	26		1889	Wilmington, Del.	New Haven, Conn.	
204143		Ga. s.	Express	14	10	43.0	10.2	3.8	Pas.	1		1907	Marshfield, Ore.	Coos Bay, Ore.	
206400		*Ga. p.	Express	15	12	76.0	14.0	2.0	Pas.	2	32	1909	Marletta, Ohio.	Wheeling, W. Va.	
206455		Ga. s.	Extenuate	16	6	50.0	11.5	2.5	Pas.	4		1910	Vicksburg, Miss.	Vicksburg, Miss.	
136869		St. y.	Ezra Cornell	30	15	72.0	11.4	7.4	Yct.	3		1900	Ithaca, N. Y.	Cape Vincent, N. Y.	
203204		Ga. s.	Ezy	9	8	34.1	6.6	6.9	Pas.	0	24	1908	Poplar Bluff, Mo.	Memphis, Tenn.	
F.															
202548		Ga. s.	F. Dierssen	14	13	36.4	11.2	3.6	Msc.	2		1905	Manitowoc, Wis.	Manitowoc, Wis.	
203688		*Ga. p.	F. Gent	32	32	68.0	20.0	2.5	Pas.	2		1903	Paducah, Ky.	Paducah, Ky.	
120630		*St. y.	F. Weythausner	216	216	140.0	31.0	4.5	Yct.	12	503	1893	Rock Island, Ill.	Rock Island, Ill.	
120682		St. s.	F. A. Churchman	64	38	73.4	17.8	0.4	Tow.	5		1894	Philadelphia, Pa.	Philadelphia, Pa.	
200640	K. S. V. R.	St. s.	F. A. Kilburn	997	612	201.2	27.7	20.0	Pas.	23	1,000	1904	Fairhaven, Cal.	San Francisco, Cal.	
121184		*St. p.	F. B. Jones	303	271	143.4	27.0	6.2	Tow.	8		1901	Portland, Ore.	Portland, Ore.	
200560		St. s.	F. B. Squire	4,582	3,694	410.0	50.2	24.0	Frt.	23	2,000	1903	Port Huron, Mich.	Cleveland, Ohio.	
120991		Ga. s.	F. C. Burrows	5	5	24.0	10.3	3.5	Fsh.	1		1886	Hyannisport, Mass.	Provincetown, Mass.	
209523		Ga. y.	F. C. L.	7	7	28.4	9.8	3.0	Yct.	2	15	1907	Green Bay, Wis.	Manitowoc, Wis.	
120683		St. p.	F. C. Latrobe	726	382	200.0	65.0	14.0	Pas.	34	1,000	1870	Baltimore, Md.	Baltimore, Md.	
121179		St. s.	F. C. Woodworth	89	78	68.0	15.4	5.0	Pas.	4		1901	West Webster, N. Y.	Rochester, N. Y.	
204114		St. s.	F. D. Merchant	12	8	42.4	10.8	4.0	Tow.	1		1905	Alanson, Mich.	Grand Haven, Mich.	
111123		St. s.	F. D. UNDERWOOD	3,314	2,499	319.5	44.0	27.8	Frt.	21	1,500	1896	Buffalo, N. Y.	Buffalo, N. Y.	
121063		St. p.	F. O. Burroughs	100	84	120.0	20.0	5.0	Pas.	12	160	1897	Conway, S. C.	Georgetown, S. C.	
200822	K. T. B. Q.	St. s.	F. H. Beckwith	195	118	130.7	22.0	9.3	Fsh.	22		1904	Pocomoka City, Md.	New London, Conn.	
120681		St. s.	F. H. Grove	26	13	49.4	15.0	6.4	Wat.	2		1886	Athens, N. Y.	New York, N. Y.	
121062		Ga. s.	F. H. Lake	15	11	47.8	14.2	3.5	Frt.	2		1897	Crittenden, Va.	Norfolk, Va.	
121004		St. s.	F. J. Haynes	27	18	50.0	14.2	7.5	Tow.	5		1895	Port Huron, Mich.	Detroit, Mich.	
209191	L. C. F. D.	St. s.	F. J. LISMAN	2,294	1,666	247.0	43.7	28.4	Frt.	22	1,300	1907	Ecorse, Mich.	Philadelphia, Pa.	
203965	K. V. W. Q.	*St. s.	F. J. Luckenbach	2,564	1,615	282.4	38.7	25.7	Frt.	30	950	1886	Sunderland, England.	New York, N. Y.	
121071		*St. p.	F. K. Gustin	718	409	176.1	35.4	6.9	Pas.	36	700	1893	Seattle, Wash.	St. Michael, Alaska.	
121103		Ga. s.	F. L. Godman	10	9	43.5	14.0	3.8	Fsh.	3		1899	Crisfield, Md.	Charleston, S. C.	
121218		St. s.	F. M. OSBORNE	4,309	3,377	380.0	50.0	28.0	Frt.	21	1,450	1902	Lorain, Ohio.	Cleveland, Ohio.	
207628		*St. p.	F. M. Owens	129	129	155.0	35.3	5.0	Pas.	20		1910	Helena, Ark.	New Orleans, La.	
80476		St. s.	F. M. Stinson	28	14	50.6	14.0	6.5	Tow.	3		1873	Athens, N. Y.	New York, N. Y.	
120650		St. s.	F. O. Farnshaw	33	16	54.8	14.1	6.2	Tow.	8		1886	Saugatuck, Mich.	Chicago, Ill.	
120720		St. s.	F. R. Buell	951	743	194.0	35.5	13.9	Pas.	13	400	1888	Mount Clemens, Mich.	Niagara Falls, N. Y.	
204464	K. W. H. C.	St. s.	F. S. Loop	704	445	193.0	39.0	13.0	Frt.	21		1907	Marshfield, Ore.	San Francisco, Cal.	
201475		*St. p.	F. S. Warren	34	34	72.5	18.0	2.8	Tow.	4		1904	Berwick, La.	Brashear, La.	
121074		St. s.	F. S. Willard	97	66	99.1	17.2	8.0	Fsh.	23		1898	South Portland, Me.	Newport, R. I.	
210049		*Ga. p.	F. T. Nicholls	21	13	65.0	15.0	3.0	Frt.	12	30	1912	New Orleans, La.	Brashear, La.	
9493		St. s.	F. W. Brune	296	201	129.0	23.0	7.6	Frt.	8	350	1860	Wilmington, Del.	Wilmington, N. J.	
120634		St. s.	F. W. Fletcher	495	314	161.0	32.0	11.3	Frt.	13	400	1891	Marine City, Mich.	Grand Haven, Mich.	
19301		St. s.	F. W. Gilett	28	14	54.5	15.1	7.1	Tow.	2		1869	Huron River, Ohio.	Duluth, Minn.	
120583		Ga. s.	F. W. Gordon	13	13	41.5	15.7	4.3	Oys.	2		1884	Bayshore, N. Y.	Newport News, Va.	
209480		Ga. s.	F. W. Johnson & Son	11	9	40.5	11.5	3.7	Fsh.	1	20	1911	Hamilton, R. I.	Newport, R. I.	
120693		Ga. s.	F. W. Rogers	9	8	29.4	11.5	5.6	Fsh.	1		1892	Vinalhaven, Me.	Vinalhaven, Me.	
209893		*St. p.	F. W. Tucker No. 2	52	52	89.2	21.0	3.8	Tow.	6	60	1912	Black Rock, Ark.	Memphis, Tenn.	

1 Formerly ga. y. Crescent.

2 Formerly st. s. Stephens.

3 Formerly st. s. Ramapo.

4 Formerly (a Spanish st. s. Euskaro.

5 Formerly (b st. s. Marie.

6 Formerly st. s. Walter W. Betts.

7 Formerly *st. p. T. L. Morse.

8 Formerly st. s. Odd Fellow.

MERCHANT STEAM VESSELS OF THE UNITED STATES—Continued.

Official No.	Signal letters.	Rtg.	Name of vessel.	Gross tonnage.	Net tonnage.	Length.	Breadth.	Depth.	Service.	Crew.	Indicated horsepower.	When built.	Where built.	Home port (where permanent document issues).
						Feet.	Feet.	Feet.						
106527		St. s.	F. Y. Robertson	65	44	65.8	18.2	9.1	Tow.	1	1888	1888	Tottenville, N. Y.	New York, N. Y.
201573		*Ga. p.	F. & J.	27	12	58.3	15.0	3.2	Frt.	5	1904	1904	Grand Isle, La.	New Orleans, La.
120584		St. s.	F. C. and A. E. Rowland	90	48	70.0	21.2	5.4	Oys.	6	1884	1884	Darlen, Conn.	Greenport, N. Y.
205283		Ga. y.	Faalsa	48	23	71.5	13.1	7.0	Yct.	3	100	1907	Boston, Mass.	New York, N. Y.
121060		Ga. s.	Faher	7	5	36.0	10.8	3.4	Pas.	1	1897	1897	Berwick, La.	Galveston, Tex.
120969		St. s.	Fahlan	71	35	70.7	19.4	9.4	Tow.	3	1894	1894	Buffalo, N. Y.	Buffalo, N. Y.
121212		Ga. s.	Fairchild	27	15	49.0	17.5	5.0	Oys.	6	1901	1901	Scranton, Miss.	Gulfport, Miss.
121069		St. s.	Fairfield	53	30	60.6	17.5	7.9	Tow.	6	1898	1898	Tacoma, Wash.	Tacoma, Wash.
121141		St. s.	Fairfield	131	83	115.0	18.2	9.1	Fsh.	20	225	1900	Pocomoke City, Md.	Tappahannock, Va.
207455		Ga. s.	Fairfield	27	18	56.2	14.5	4.7	Msc.	2	37	1910	Jacksonville, Fla.	Jacksonville, Fla.
203535		St. s.	² Fairhope	98	73	100.0	16.6	6.5	Pas.	4	1899	1899	Wilmington, Del.	Mobile, Ala.
120762		*St. p.	Fairhaven	337	212	130.2	20.5	6.2	Pas.	10	196	1889	Tacoma, Wash.	Pt. Townsend, Wash.
121013		St. p.	Fairhaven	279	227	94.0	26.2	10.0	Frt.	5	300	1896	Chelsea, Mass.	New Bedford, Mass.
205102		Ga. s.	³ Fair Haven	10	7	35.0	9.3	4.0	Frt.	2	24	1887	Portsmouth, N. H.	Baltimore, Md.
205054	K. W. N. R.	St. s.	Fairhaven	751	437	185.5	38.0	14.0	Frt.	19	450	1908	North Bend, Oreg.	San Francisco, Cal.
3620		St. s.	⁴ Fairmount	59	29	74.8	17.0	9.0	Tow.	3	1894	1894	Charlevoix, Mich.	Grand Haven, Mich.
120010		St. s.	Fairmount	24	12	54.0	15.0	6.1	Tow.	3	45	1892	Cambridge, Md.	New York, N. Y.
111262	K. P. Q. J.	St. s.	⁵ Fair Oaks	798	533	199.0	38.0	13.1	Pas.	22	655	1900	Hoquiam, Wash.	San Francisco, Cal.
207645		Ga. s.	Fairplay	17	11	40.7	13.0	4.9	Fsh.	6	40	1910	Dockton, Wash.	Tacoma, Wash.
208093		*Ga. p.	Fairy Belle	9	0	50.0	12.0	2.0	Pas.	3	20	1911	Terre Haute, Ind.	Evansville, Ind.
120352		Ga. s.	Falcon	15	10	47.4	13.0	3.5	Pas.	2	1878	1878	Chicago, Ill.	Key West, Fla.
120356		St. s.	Falcon	178	107	130.0	20.3	6.6	Fsh.	13	1879	1879	East Deering, Me.	Newport, R. I.
120404		St. s.	Falcon	130	88	102.5	15.0	6.6	Pas.	5	200	1880	Wilmington, Del.	Jacksonville, Fla.
120593		St. s.	Falcon	46	23	68.0	15.0	6.0	Oys.	4	1884	1884	South Norwalk, Conn.	New York, N. Y.
120632		St. s.	Falcon	117	59	100.0	23.0	9.5	Pas.	7	200	1886	San Francisco, Cal.	Los Angeles, Cal.
120687		St. s.	Falcon	82	60	90.2	16.7	6.8	Pas.	12	1887	1887	Buffalo, N. Y.	Toledo, Ohio.
120826		Ga. s.	Falcon	11	10	40.8	14.9	3.8	Msc.	2	1890	1890	Fish River, Ala.	Mobile, Ala.
120977		Ga. s.	Falcon	5	5	23.3	10.1	3.5	Fsh.	1	1892	1892	Osterville, Mass.	Chatham, Mass.
121227		St. s.	Falcon	43	29	60.0	17.0	6.5	Pas.	5	1902	1902	Tacoma, Wash.	Tacoma, Wash.
121249		Ga. s.	Falcon	28	25	58.5	16.3	6.0	Pas.	2	1902	1902	Biloxi, Miss.	Patchogue, N. Y.
204927		Ga. s.	Falcon	46	26	67.9	14.9	4.8	Pas.	2	100	1908	Anacortes, Wash.	Pt. Townsend, Wash.
205095	K. W. P. F.	St. s.	FALCON	1,838	955	240.0	41.0	20.0	Frt.	23	1,000	1908	Seattle, Wash.	San Francisco, Cal.
205733		Ga. s.	Falcon	15	10	39.0	12.7	4.5	Fsh.	6	20	1910	Tacoma, Wash.	Tacoma, Wash.
208475		St. s.	Falcon	31	13	68.0	14.7	5.9	Fsh.	2	89	1911	San Francisco, Cal.	San Francisco, Cal.
209161		Ga. y.	Falcon	7	6	26.5	9.6	3.7	Yct.	4	25	1911	Racine, Wis.	Millwaukee, Wis.
121092		*St. p.	Falls City	235	235	152.0	32.0	6.0	Pas.	22	160	1898	Cincinnati, Ohio	Vicksburg, Miss.
120887		*St. p.	Falls City	362	201	150.0	27.0	4.7	Tow.	16	1894	1894	Pittsburgh, Pa.	Pittsburgh, Pa.
106297		St. s.	⁶ Falmouth	37	18	61.0	15.4	6.7	Tow.	3	1884	1884	Brooklyn, N. Y.	Portland, Me.
121180		St. s.	Famonsa	39	26	53.5	16.0	5.7	Tow.	4	1901	1901	Lacquer, Wash.	Pt. Townsend, Wash.
120376		St. s.	Fanchon	13	6	45.4	12.3	3.0	Tow.	3	1879	1879	Grand Island, N. Y.	Marquette, Mich.
120857		Ga. s.	Fancy	6	5	32.0	10.4	3.0	Oys.	1	1888	1888	Lafourche Parish, La.	Brashear, La.
120405		Ga. s.	Fanla	21	20	45.4	17.0	5.5	Frt.	2	1880	1880	Greenpoint, N. Y.	New York, N. Y.
120443		Ga. s.	Fannie	8	7	33.0	12.3	3.0	Oys.	1	1881	1881	Patchogue, N. Y.	Patchogue, N. Y.
120485		Ga. s.	Fannie	6	5	31.0	13.5	3.3	Msc.	1	1880	1880	Islip, N. Y.	Do.
120648		St. s.	Fannie	292	224	132.0	22.9	7.6	Frt.	10	250	1886	Wilmington, Del.	New York, N. Y.
120944		Ga. s.	Fannie	7	7	28.7	12.3	4.0	Pas.	2	1893	1893	New London, Conn.	Greenport, N. Y.
208431		Ga. s.	Fannie	13	12	40.3	10.6	7.5	Pas.	1	28	1910	Harrisburg, Tex.	Brashear, La.
203689		Ga. s.	Fannie A.	10	10	41.0	12.0	4.2	Fsh.	2	1906	1906	Erie, Pa.	Port Huron, Mich.
121258		Ga. s.	Fannie Belle	35	16	57.4	17.5	7.0	Frt.	2	1903	1903	East Boothbay, Me.	Portland, Me.
120980		Ga. s.	Fannie Brevard	9	8	48.0	13.0	3.6	Frt.	1	1894	1894	North River, N. C.	Newbern, N. C.
120701		Ga. s.	Fannie D.	12	11	41.0	12.6	3.6	Pas.	2	1887	1887	Wallisville, Tex.	Houston, Tex.
120997		Ga. s.	Fannie Ellen	13	12	38.8	13.5	4.5	Frt.	2	1895	1895	Millbridge, Mo.	Lubeck, Mo.
121264		Ga. s.	Fannie H.	11	7	43.0	10.0	4.1	Frt.	3	1903	1903	Ilavro de Grace, Md.	Baltimore, Md.
120562		Ga. s.	Fannie Hayden	31	20	58.7	19.3	6.4	Fsh.	5	1883	1883	Bucksport, Me.	Portland, Me.
121130		Ga. s.	Fannie L.	9	8	32.0	8.4	3.5	Pas.	1	1900	1900	Seattle, Wash.	Ketchikan, Alaska.
121177		Ga. s.	Fannie L.	7	7	27.5	11.0	5.9	Fsh.	1	1901	1901	Bremen, Me.	Portland, Me.
120421		St. s.	Fannie Lennox	39	10	68.2	17.0	7.0	Tow.	4	1880	1880	Bordentown, N. J.	Boston, Mass.
209452		St. s.	Fannie M.	26	12	59.5	15.8	5.0	Fsh.	2	65	1911	Pocomoke City, Md.	Capo Charles, Va.
201280		*Ga. p.	Fannie R.	13	8	50.0	14.3	3.3	Frt.	2	1904	1904	Westwego, La.	New Orleans, La.
205938		Ga. s.	Fannie S.	7	6	27.0	9.8	2.6	Pas.	0	9	1908	St. Augustine, Fla.	St. Augustine, Fla.
120827		Ga. s.	Fannie Samos	11	10	33.0	12.8	5.0	Frt.	1	1878	1878	Vallejo, Cal.	San Francisco, Cal.
9731		Ga. s.	Fannie Scofield	7	6	30.0	12.2	3.3	Oys.	2	1808	1808	Williamsburg, N. Y.	Bridgeport, Conn.
121027		Ga. s.	Fannie W.	8	6	34.0	10.0	3.9	Oys.	2	1896	1896	Patchogue, N. Y.	Patchogue, N. Y.
203359		Ga. s.	Fannie W.	28	10	58.7	18.6	5.2	Fsh.	6	1906	1906	Greenport, N. Y.	Greenport, N. Y.
120337		St. s.	Fannie Woodall	167	146	112.0	21.5	7.0	Frt.	12	140	1878	Wilmington, Del.	New York, N. Y.
120124		Ga. s.	Fannie A. Wilcox	9	9	38.0	14.6	4.1	Frt.	2	1874	1874	Mystic, Conn.	Norfolk, Va.
120249		St. s.	Fannie M. Gilbert	26	13	61.0	14.0	6.0	Tow.	3	1876	1876	Georgetown, D. C.	Do.
205539		St. s.	⁷ Fannibello Stewart	15	10	41.4	14.0	5.0	Tow.	1	75	1908	Newburgh, N. Y.	New York, N. Y.
120667		Ga. s.	Fanny Fern	8	7	39.0	12.0	3.0	Msc.	1	1884	1884	Brook Haven, N. Y.	Patchogue, N. Y.
207449		Ga. y.	Fanny M.	25	17	50.0	11.5	4.4	Yct.	2	40	1910	Seattle, Wash.	Pt. Townsend, Wash.
120016		Ga. s.	Fanny Heed	21	20	48.8	16.3	5.4	Fsh.	7	1872	1872	Kennebunk, Me.	Portland, Me.
120630		St. s.	Fanny Sprague	89	45	105.0	16.0	7.0	Fsh.	5	1872	1872	South Boston, Mass.	Tappahannock, Va.
120939		St. s.	Fanny M. Rose	33	17	75.4	14.2	5.6	Pas.	3	1893	1893	Grand Haven, Mich.	Grand Haven, Mich.
150945	L. B. F. H.	Ga. y.	⁸ Fantana	27	16	58.7	11.0	5.0	Yct.	3	1902	1902	Boston, Mass.	New York, N. Y.
207501		Ga. y.	Fantasy	22	22	47.5	11.5	5.8	Yct.	1	28	1910	New Bedford, Mass.	New Bedford, Mass.

1 Formerly st. s. Annie L.

2 Formerly U. S. M. H. St. s. William Welch.

3 Formerly C. & G. St. s. No. 25.

4 Formerly st. s. Ben Campbell.

5 Formerly st. s. Robert Dollar.

6 Formerly st. s. A. Demerest.

7 Formerly st. s. Shanley.

8 Formerly ga. y. Ja Pharamond.

9 Marie M.

MERCHANT STEAM VESSELS OF THE UNITED STATES—Continued.

Official No.	Signal letters.	Rtg.	Name of vessel.	Gross tonnage.	Net tonnage.	Length.	Breadth.	Depth.	Service.	Crew.	Indicated horsepower.	When built.	Where built.	Home port (where permanent document issued).
						Feet.	Feet.	Feet.						
207474		Ga. s.	Fantlo	22	15	57.0	12.9	4.5	Pas.	2		1905	New Orleans, La.	Gulfport, Miss.
206250		*Ga. p.	Fargo	9	6	45.7	10.6	2.7	Pas.	2	25	1909	Georgetown, Wash.	Seward, Alaska.
145960		*St. p.	Farmer	99	67	101.0	21.2	4.5	Frt.	5		1901	Wilmington, N. C.	Charleston, S. C.
201784		Ga. s.	Far Niente	14	9	43.4	10.0	3.8	Pas.	1		1905	Seattle, Wash.	Wrangell, Alaska.
77565		St. s.	Farnsworth	41	28	74.0	17.5	7.1	Pas.	8		1902	Scranton, Miss.	New Orleans, La.
120294		St. s.	Farnsworth	34	17	64.5	15.3	6.5	Tow.	5		1877	Allowaystown, N. J.	Bath, Me.
9982		St. p.	Farragut	647	455	153.0	33.2	12.1	Fer.	6	325	1871	Brooklyn, N. Y.	New York, N. Y.
120814		St. s.	Farragut	47	23	60.0	18.0	7.3	Fsh.	3	80	1894	San Francisco, Cal.	San Francisco, Cal.
120772		St. s.	Fashion	48	20	64.2	16.3	7.3	Fsh.	3		1889	St. Joseph, Mich.	Duluth, Minn.
121237		Ga. s.	Fashion	13	13	45.7	10.6	4.0	Pas.	2	20	1902	do.	Los Angeles, Cal.
130498		St. s.	Faustlin	256	166	123.0	24.0	10.0	Frt.	9	160	1882	Port Dover, Ontario.	Detroit, Mich.
121040		Ga. s.	Faustlina	6	6	25.3	11.8	3.9	Fsh.	1		1897	Osterville, Mass.	Edgartown, Mass.
206790		Ga. s.	Favoretta	269	209	132.0	28.2	9.8	Pas.	10	150	1868	Utsaladdy, Wash.	Pt. Townsend, Wash.
9635		St. p.	Favorite	20	11	42.4	11.4	6.3	Tow.	5		1881	Chinook, Wash.	do.
120459		St. s.	Favorite	39	27	50.0	15.0	6.0	Tow.	5		1886	Astoria, Ore.	Tacoma, Wash.
120663		Ga. s.	Favorite	9	8	31.1	12.8	4.4	Oys.	1		1888	Seabright, N. J.	New York, N. Y.
120734		Ga. s.	Favorite	9	8	31.1	12.8	4.4	Oys.	1		1888	Seabright, N. J.	New York, N. Y.
120667		St. s.	Favorite	399	271	127.6	30.6	8.2	Pas.	11	450	1894	Tomkins Cove, N. Y.	Tampa, Fla.
121067		St. s.	Favorite	40	27	63.7	16.2	7.2	Tow.	8		1898	Baltimore, Md.	Baltimore, Md.
121136		St. s.	Favorite	63	46	72.4	15.6	4.3	Pas.	2		1900	Coquille City, Ore.	Coos Bay, Ore.
203014		Ga. s.	Favorite	11	7	39.0	9.5	2.4	Pas.	1		1907	Coupeville, Wash.	Pt. Townsend, Wash.
203983		St. s.	FAVORITE	1,223	691	180.7	43.0	20.6	Frt.	18		1907	Buffalo, N. Y.	Duluth, Minn.
206433		St. s.	FAVORITE	155	105	110.0	33.0	4.0	Pas.	4	200	1909	do.	Buffalo, N. Y.
206595		Ga. s.	Favorite	9	8	33.7	11.0	5.3	Pas.	2		1909	Cleveland, Ohio.	Cleveland, Ohio.
121035		*St. p.	Fawn	46	46	95.0	18.5	3.3	Tow.	7		1896	Evansville, Ind.	Vicksburg, Miss.
121132		St. s.	Fawn	9	6	37.0	10.4	4.3	Fsh.	1		1900	Decatur, Wash.	Tacoma, Wash.
121195		St. s.	Fawn	24	16	60.6	10.8	4.6	Pas.	3		1896	Appleton, Wis.	Milwaukee, Wis.
207295		Ga. s.	Fawn	17	11	41.0	13.3	4.9	Pas.	2	50	1910	Burton, Wash.	Tacoma, Wash.
208792		Ga. s.	Fawn	7	6	32.6	9.2	1.3	Pas.	1	20	1906	West De Pero, Wis.	Milwaukee, Wis.
208877		Ga. s.	Fawn	8	5	31.7	9.4	3.5	Pas.	1	20	1911	Bellingham, Wash.	Pt. Townsend, Wash.
121066		St. s.	Fay	25	10	55.9	19.8	3.4	Pld.	3		1898	Pittston, Me.	Bath, Me.
203383		*Ga. p.	Fay	8	8	40.1	6.7	1.5	Tow.	2		1906	Cloverport, Ky.	Louisville, Ky.
207510		Ga. s.	Fay	12	8	48.0	11.9	4.0	Tow.	1	50	1910	Cove, Tex.	New York, N. Y.
209396		Ga. s.	Fay	6	5	43.3	11.0	3.0	Frt.	1	16	1891	Jones Creek, Md.	Crisfield, Md.
9923		Ga. s.	Fearless	30	20	54.0	16.0	6.4	Oys.	4		1870	Bath, Me.	New York, N. Y.
9983		St. s.	Fearless	18	10	58.0	11.0	4.0	Tow.	6		1871	Brooklyn, N. Y.	Georgetown, S. C.
120286		St. s.	Fearless	121	82	103.0	17.8	8.9	Fsh.	23		1877	Full River, Mass.	Wilmington, Del.
120945		St. s.	Fearless	28	17	50.2	14.8	6.8	Fsh.	6		1893	Manitowoc, Wis.	Milwaukee, Wis.
121098		St. s.	FEARLESS	656	471	160.0	35.0	15.0	Fer.	6	450	1883	Wilmington, Del.	Camden, N. J.
121166		St. s.	FEARLESS	167	85	99.6	22.7	12.0	Tow.	7	600	1899	San Francisco, Cal.	San Francisco, Cal.
121168		St. s.	FEARLESS	86	58	76.0	21.3	9.3	Tow.	7		1900	Tacoma, Wash.	Tacoma, Wash.
121171		St. s.	FEARLESS	70	33	79.7	22.0	6.7	Frt.	9		1901	Handsboro, Miss.	Mobile, Ala.
200727		Ga. s.	Fearless	15	10	50.8	11.9	3.0	Pas.	1		1904	Southbend, Wash.	Pt. Townsend, Wash.
205544		Ga. s.	Fearless	10	7	40.0	9.0	3.0	Fsh.	1		1908	Wrangell, Alaska.	Wrangell, Alaska.
209158		Ga. s.	Fearless	15	10	39.5	12.0	4.8	Fsh.	6	15	1911	Seattle, Wash.	Seattle, Wash.
210192		Ga. s.	Fearless	62	42	66.7	17.4	6.2	Frt.	1	80	1912	Decatur, Wash.	Pt. Townsend, Wash.
121082		K. N. Q. S.	St. y. FELICIA	213	145	144.2	20.1	10.9	Yet.	17	1,100	1898	Brooklyn, N. Y.	Providence, R. I.
76204		St. s.	Felix Carbray	591	451	218.0	32.0	12.8	Frt.	14	550	1881	Buffalo, N. Y.	Camden, N. J.
201144		Ga. s.	Felma	68	44	85.0	17.0	5.0	Pas.	12	100	1904	Beaumont, Tex.	Galveston, Tex.
121275		K. V. M. H.	Ga. y. Felstedgulin	43	39	64.1	17.3	8.3	Yet.	3	30	1903	South Boston, Mass.	Philadelphia, Pa.
120127		Ga. s.	Fenella	23	22	53.8	16.2	4.4	Fsh.	8		1872	Northport, N. Y.	Perth Amboy, N. J.
120722		K. H. B. R.	Ga. y. Fenella	41	40	57.2	17.0	9.0	Yet.	4		1868	Noank, Conn.	Washington, D. C.
120810		*St. p.	Ferd Herold	544	544	244.6	34.0	7.3	Pas.	39	740	1890	Dubuque, Iowa	Memphis, Tenn.
120841		St. s.	Ferdinand Schlesinger	2,607	2,081	305.7	43.4	20.7	Frt.	18	1,100	1891	Milwaukee, Wis.	Milwaukee, Wis.
206343		St. p.	FERNINANDO GORGES	1,312	826	240.0	47.4	15.7	Fer.	6	2,000	1909	Bath, Mo.	Portland, Mo.
202199		Ga. s.	Fern	6	6	30.0	7.5	3.0	Pas.	1		1905	Muscantine, Iowa	Rock Island, Ill.
203180		K. V. L. N.	Ga. y. Fern	24	16	53.8	10.5	5.8	Yet.	2		1906	New York, N. Y.	Chicago, Ill.
204736		St. s.	Fernwood	1,160	789	194.3	38.1	19.2	Fer.	13	2,000	1907	Oakland, Cal.	San Francisco, Cal.
207210		Ga. s.	Ferro	9	8	30.0	8.0	2.0	Pas.	2		1909	Vicksburg, Miss.	Vicksburg, Miss.
207514		Ga. s.	Ferro	7	7	35.0	10.0	2.5	Pas.	1	25	1910	Mays Landing, N. J.	Boners Point, N. J.
208626		Ga. s.	Ferro	11	8	34.0	9.3	3.0	Pas.	2	25	1911	Cedarville, Mich.	Marquette, Mich.
200817		*St. p.	Fidalgo	393	235	110.5	26.5	6.9	Frt.	10		1904	Lacomber, Wash.	Pt. Townsend, Wash.
120192		St. s.	Fidelity	152	103	93.0	22.5	9.0	Pas.	4	300	1873	Brooklyn, N. Y.	New York, N. Y.
207616		St. s.	Fidelity	28	19	57.0	14.7	3.8	Tow.	3	80	1910	Newport, Wash.	Great Falls, Mont.
208018		Ga. s.	FIDELITY	14	9	35.4	12.3	2.0	Frt.	2	27	1910	Miami, Fla.	Baltimore, Md.
210048		Ga. s.	Fido	12	8	39.0	11.1	3.4	Pas.	1	6	1911	Abbeville, La.	Galveston, Tex.
205438		K. W. Q. P.	St. s. FIFIELD	631	440	173.6	39.0	12.1	Pas.	19	500	1908	North Bend, Ore.	San Francisco, Cal.
205111		Ga. s.	Fighting Hob	15	10	52.3	14.7	4.0	Pas.	1	51	1908	Oakland, Cal.	do.
120696		Ga. s.	Fillmore A. Baker	8	7	39.0	10.7	3.2	Pas.	1		1879	Patchogue, N. Y.	Cold Spring, N. Y.
121238		K. S. B. C.	St. s. FINLAND	12,760	7,927	560.0	60.2	21.2	Pas.	257	9,300	1902	Philadelphia, Pa.	New York, N. Y.
202037		St. s.	FIREFIGHTER	192	130	91.3	23.4	13.1	Frb.	10		1905	Wilmington, Del.	Washington, D. C.
209692		Ga. s.	Fire Island	25	23	64.0	15.9	3.3	Frt.	1	40	1912	Islip, N. Y.	Patchogue, N. Y.
121276		St. s.	FIREPROOFER	173	118	103.0	21.0	12.0	Tow.	9	400	1903	Baltimore, Md.	Perth Amboy, N. J.
200610		St. s.	Fire Queen	47	9	63.9	16.7	4.8	Pas.	8	50	1893	Chicago, Ill.	Chicago, Ill.
92742		St. s.	Fischer	9	7	37.7	0.0	3.3	Frt.	5		1896	Buffalo, N. Y.	Buffalo, N. Y.
200581		Ga. s.	Fish	11	9	39.7	11.0	4.2	Pas.	1		1903	Empire City, Ore.	Coos Bay, Ore.

1 Formerly *st. p. Tar Heel.

2 Formerly st. s. John W. Auchincloss.

3 Formerly st. s. (a) British E. M. Foster.

(b) Edward H. Jenks.

4 Formerly st. s. John C. Gault.

5 Formerly st. s. Maud Moon.

MERCHANT STEAM VESSELS OF THE UNITED STATES—Continued.

Official No.	Signal letters.	Reg.	Name of vessel.	Gross tonnage.	Net tonnage.	Length.	Breadth.	Depth.	Service.	Crew.	Indicated horsepower.	When built.	Where built.	Home port (where permanent document issues).
						<i>Feet.</i>	<i>Feet.</i>	<i>Feet.</i>						
121201		Ga. s.	Fish Hawk	11	11	45.0	12.8	3.0	Fsh.	12	1901	Morehead City, N. C.	Beaufort, N. C.
207609		(Ga. s.)	Fish Hawk	6	5	25.0	8.9	3.0	Fsh.	1	10	1909	Traverse City, Mich.	Grand Haven, Mich.
208316		(Ga. s.)	Fishhawk	50	20	75.0	17.0	8.1	Frt.	4	75	1911	Seattle, Wash.	Pt. Townsend, Wash.
208368		(Ga. s.)	Fish Hawk	13	9	49.0	12.6	3.1	Frt.	2	37	1911	Saxils, Va.	Cape Charles, Va.
206273		Ga. s.	Fisher	9	7	29.4	8.5	2.8	Fsh.	2	8	1905	Oconto, Wis.	Milwaukee, Wis.
208120		Ga. s.	Fisher	9	8	37.2	9.7	3.8	Fsh.	1	10	1910	Ketchikan, Alaska	Ketchikan, Alaska
207613		Ga. s.	Fisher Boy	16	10	39.0	12.8	4.5	Fsh.	2	20	1910	Dockton, Wash.	Pt. Townsend, Wash.
120397		St. s.	Fisherman	18	9	54.1	12.2	5.2	Fsh.	6	6	1880	Detroit, Mich.	Grand Haven, Mich.
206978		Ga. s.	Fisherman	9	7	29.5	8.9	2.8	Fsh.	2	10	1909	Charlevoix, Mich.	Do.
120580		St. p.	<i>Fishkill-on-Hudson</i>	484	345	141.5	20.5	11.6	Fer.	5	900	1884	Newburgh, N. Y.	Albany, N. Y.
200842		(Ga. p.)	Five Sisters	14	5	55.0	16.0	4.5	Oys.	2	1904	Sandy Bottom, Va.	Tappahannock, Va.
204083	K. W. C. F.	Ga. y.	Flamingo	23	21	41.3	15.2	7.2	Yct.	2	1907	Brooklyn, N. Y.	New York, N. Y.
207395		Ga. s.	Flamingo	19	13	45.0	13.0	4.7	Fsh.	1	30	1910	Ballard, Wash.	Pt. Townsend, Wash.
121280		Ga. s.	Flanour	11	9	32.8	13.8	4.8	Pas.	2	1903	Oyster Bay, N. Y.	Tampa, Fla.
202124		Ga. y.	Flanour	17	15	43.2	14.0	4.8	Yct.	1	1905	Patohogue, N. Y.	Patohogue, N. Y.
120338		Ga. s.	Flash	9	7	31.0	11.6	3.9	Pas.	3	1877	Lubeo, Me.	New York, N. Y.
203908	K. V. T. C.	St. s.	Flaurence Ward	266	162	105.9	24.4	14.2	Frt.	10	85	1907	Fairhaven, Cal.	Do.
121231		Ga. s.	Flavilla	66	36	70.4	21.3	9.2	Fsh.	15	1902	East Boothbay, Me.	Boston, Mass.
120329		Ga. s.	Fleetwing	12	10	34.5	13.8	3.9	Msc.	1	1874	Canarsie, N. Y.	New York, N. Y.
205666		(Ga. p.)	Fleetwing	14	6	31.0	7.0	5.9	Frt.	2	1908	Louisville, Ky.	Calro, Ill.
81145		St. s.	Fleetwood	1,687	1,175	265.5	40.5	19.4	Frt.	17	1,350	1887	West Bay City, Mich.	Niagara Falls, N. Y.
121213		St. s.	Fleetwood	62	27	73.8	10.0	4.6	Pas.	4	1902	Aberdeen, Wash.	Pt. Townsend, Wash.
205216		Ga. s.	Fleetwood	14	10	46.0	11.0	4.4	Pas.	1	45	1908	Port Blakely, Wash.	Seattle, Wash.
204590		Ga. s.	Fleming's Island No. 3	8	6	30.3	10.4	3.2	Frt.	2	7	1907	Kissimmee, Fla.	Tampa, Fla.
200156		St. s.	FLEMINGTON	220	149	98.0	24.5	13.8	Tow.	10	500	1903	Philadelphia, Pa.	New York, N. Y.
202396		Ga. s.	Fleur-de-lis	15	13	36.2	14.3	5.2	Frt.	2	10	1900	New Haven, Conn.	New Haven, Conn.
209926		Ga. y.	Fleur de Lis	8	5	31.5	9.0	3.7	Yct.	1	25	1910	Muskegon, Mich.	Chicago, Ill.
120840		Ga. s.	Flight	8	8	30.5	13.3	4.1	Msc.	1	1881	New Bedford, Mass.	New Bedford, Mass.
209924		Ga. y.	Flt Hawk	35	19	74.7	12.1	6.2	Yct.	5	100	1912	Boothbay Harbor, Me.	Providence, R. I.
121183		Ga. s.	Flirt	10	6	37.0	11.6	4.0	Pas.	2	1901	Ballard, Wash.	Valdov, Alaska
204335		Ga. s.	Flu and Ruby	14	13	48.9	13.0	5.6	Pas.	3	25	1905	Camden, Me.	Portsmouth, N. H.
207438		Ga. s.	Floella C	6	5	41.3	7.7	3.3	Pas.	2	28	1908	St. Louis, Mo.	St. Louis, Mo.
120027		St. s.	Flora	17	10	39.2	12.4	5.5	Wat.	2	1872	Boston, Mass.	Boston, Mass.
120137		Ga. s.	Flora	10	8	37.7	14.5	4.0	Msc.	2	1874	Jamesport, N. Y.	Greenport, N. Y.
120210		St. p.	Flora	591	455	174.3	27.7	10.0	Pas.	30	750	1875	Milwaukee, Wis.	Port Huron, Mich.
120448		Ga. s.	Flora	9	8	33.6	14.0	4.0	Msc.	1	1881	New London, Conn.	Cold Spring, N. Y.
120618		(St. p.)	Flora	185	94	141.0	30.5	4.0	Frt.	1	180	1885	Sacramento, Cal.	San Francisco, Cal.
203263		Ga. s.	Flora	30	20	51.3	16.7	4.0	Frt.	2	40	1906	Bridgeport, Conn.	Bristol, R. I.
208964		Ga. s.	Flora	10	9	33.5	10.5	3.2	Fsh.	1	10	1911	Ketchikan, Alaska	Ketchikan, Alaska
121167		St. s.	Flora Brown	15	8	40.7	10.7	3.3	Tow.	3	1900	Southbend, Wash.	Pt. Townsend, Wash.
203138		St. s.	Flora C	8	6	36.6	9.1	4.5	Fsh.	6	1906	Boothbay Harbor, Mo.	Bath, Me.
121057		Ga. s.	Flora M	5	5	27.0	10.6	5.5	Frt.	1	1897	Friendship, Me.	Machias, Me.
208519		St. s.	Flora May	10	9	57.8	14.0	3.0	Frt.	3	25	1910	Jordanville, S. C.	Georgetown, S. C.
9221		Ga. s.	Flora Temple	7	7	32.4	12.7	3.2	Oys.	1	1860	Patohogue, N. Y.	Bridgeport, Conn.
9539		St. p.	Flora Temple	47	25	83.6	18.5	6.0	Frt.	0	1860	New Brunswick, N. J.	Newbern, N. C.
9651		Ga. s.	Flora Temple	34	21	57.7	17.8	6.5	Frt.	2	1860	Kennebunk, Me.	Eastport, Me.
120635		Ga. s.	Flora V	6	6	29.9	10.3	3.2	Tow.	2	1886	Menokaunee, Wis.	Grand Haven, Mich.
210101		Ga. s.	Flora and Margaret	22	15	44.0	14.0	5.4	Fsh.	5	27	1912	Seattle, Wash.	Pt. Townsend, Wash.
121020		Ga. s.	Florence	8	8	34.0	11.0	4.0	Fsh.	2	1896	Rockland, Me.	New Bedford, Mass.
208867	L. C. B. G.	Ga. y.	Flora Del Mar	34	29	64.0	14.1	8.3	Yct.	5	65	1911	Stamford, Conn.	New York, N. Y.
205146		Ga. s.	Florence	7	6	34.2	8.0	3.2	Pas.	3	12	1903	Perth Amboy, N. J.	Newark, N. J.
8550		St. s.	Florence	26	13	71.0	14.0	4.0	Pas.	5	1869	Baltimore, Md.	Grand Haven, Mich.
206355	K. R. M. T.	St. y.	Florence	104	71	107.6	18.2	12.0	Yct.	7	250	1902	Bristol, R. I.	New York, N. Y.
120350		Ga. s.	Florence	8	7	35.0	13.2	3.6	Oys.	2	1878	Oyster Bay, N. Y.	Bridgeport, Conn.
120519		St. s.	Florence	102	75	81.0	18.3	6.7	Oys.	6	60	1882	Setauket, N. Y.	Do.
120532		St. s.	Florence	42	21	61.5	16.3	6.8	Tow.	4	1883	South Brooklyn, N. Y.	New York, N. Y.
120557		St. s.	Florence	36	18	56.0	15.0	7.0	Tow.	4	1883	Boston, Mass.	Portland, Me.
120771		St. s.	Florence	23	14	57.0	10.5	5.0	Tow.	2	15	1874	New York, N. Y.	Pensacola, Fla.
120901		St. s.	Florence	110	67	84.0	27.0	7.5	Frt.	4	40	1892	Wilmington, Del.	New York, N. Y.
120912		Ga. s.	Florence	14	10	55.1	14.2	4.6	Pas.	2	1892	New Orleans, La.	Galveston, Tex.
120963		Ga. s.	Florence	5	5	31.0	11.0	2.6	0	1887	Elizabeth City, N. C.	Greenport, N. Y.
120974		Ga. s.	Florence	17	16	36.1	14.2	7.2	Frt.	1	1894	Bristol, Me.	Eastport, Me.
121033		St. s.	Florence	20	13	48.2	12.2	4.0	Tow.	3	1896	Washington, D. C.	Newbern, N. C.
121052		Ga. s.	Florence	10	9	32.4	11.9	4.0	Tow.	2	1897	Sag Harbor, N. Y.	New York, N. Y.
121107		St. s.	Florence	248	168	115.0	24.0	8.6	Frt.	5	190	1899	Wilmington, Del.	Do.
121220		(St. p.)	Florence	30	30	80.5	16.8	2.8	Tow.	10	1902	Harvey, La.	New Orleans, La.
130016		St. s.	Florence	27	13	51.5	13.5	6.5	Tow.	2	1867	Buffalo, N. Y.	Newark, N. J.
200893		Ga. s.	Florence	10	8	33.9	13.0	4.0	Msc.	2	10	1901	Philadelphia, Pa.	Camden, N. J.
201512		Ga. s.	Florence	18	6	46.1	16.9	3.9	Msc.	4	1904	Crittenden, Va.	Newport News, Va.
203365		Ga. s.	FLORENCE	20	13	44.3	12.0	5.2	Pas.	1	100	1906	Camden, N. J.	New York, N. Y.
203718		Ga. s.	Florence	14	13	46.0	10.0	4.6	Frt.	2	1906	Baltimore, Md.	Norfolk, Va.
205451		Ga. s.	Florence	7	6	38.4	10.4	3.8	Pas.	2	1902	Manitowoc, Wis.	Chicago, Ill.
205792		Ga. s.	Florence	9	6	39.3	12.3	4.0	Frt.	2	20	1908	Secretary, Md.	Baltimore, Md.
206399		Ga. s.	Florence	10	9	31.2	8.6	3.6	Pas.	2	10	1909	Racine, Wis.	Milwaukee, Wis.
206757		Ga. s.	Florence	10	7	36.0	8.0	2.4	Pas.	2	25	1909	Neshota, Ala.	Mobile, Ala.

1 Formerly st. s. William H. Gratwick.

2 Formerly (a) st. p. Flora.
(b) British st. p. Flora.

3 Formerly st. s. Quickstep.

4 Formerly U. S. Q. M. D. st. s. Barrancas.

5 Formerly st. s. Nelle Flag.

† Composite.

MERCHANT STEAM VESSELS OF THE UNITED STATES—Continued.

Official No.	Signal letters.	Rig.	Name of vessel.	Gross tonnage.	Net tonnage.	Length.	Breadth.	Depth.	Service.	Crew.	Indicated horsepower.	When built.	Where built.	Home port (where permanent document issues).
						Feet.	Feet.	Feet.						
207494		Ga. s.	Florence	6	5	40.0	8.0	4.0	Pas.	2	21	1905	Racine, Wis.	Apalachicola, Fla.
207871		Ga. s.	Florence	10	9	35.6	10.0	4.0	Fsh.	12	1910	St. Ignace, Mich.	Grand Haven, Mich.	
208784		*Ga. p.	Florence	7	6	41.0	10.0	3.2	Tow.	1	15	1912	Traverse City, Mich.	Wheeling, W. Va.
208150		Ga. y.	Florence II.	8	8	28.6	8.0	3.9	Yct.	2	20	1910	Chicago, Ill.	Grand Haven, Mich.
208522		Ga. y.	Florence II.	16	15	45.5	11.3	4.8	Yct.	1	50	1900	Chicago, Ill.	Chicago, Ill.
202417		*Ga. p.	Florence B.	9	5	48.5	12.2	2.6	Frt.	2	1005	Westwego, La.	New Orleans, La.	
120871		Ga. s.	Florence B.	7	6	28.0	12.3	4.3	Oys.	1	1891	South Norwalk, Conn.	Bridgeport, Conn.	
204396		Ga. s.	Florence B.	9	7	41.6	12.1	3.7	Frt.	1	1907	Aberdeen, Wash.	Pt. Townsend, Wash.	
120247		Ga. s.	Florence Bell.	10	9	32.8	12.2	4.2	Mso.	1	1876	Norwalk, Conn.	Cold Spring, N. Y.	
120990		*St. p.	Florence Bello.	150	150	150.0	27.0	3.0	Pas.	13	1895	Pittsburgh, Pa.	Pittsburgh, Pa.	
205125		St. s.	Florence D.	23	10	60.0	11.0	5.0	Tow.	3	50	1908	Pekin, Ill.	Peoria, Ill.
121031		Ga. s.	Florence E.	7	5	26.8	11.1	5.4	Fsh.	2	1896	Boothbay, Me.	Salem, Mass.	
206320		*Ga. p.	Florence E.	10	10	51.0	10.0	2.5	Pas.	3	15	1909	Rome, Ind.	Evansville, Ind.
121281		St. s.	Florence K.	143	07	93.0	20.0	6.5	Frt.	8	1903	Tacoma, Wash.	Pt. Townsend, Wash.	
121153		*St. p.	Florence Marnet.	263	263	155.0	30.8	5.0	Tow.	19	832	1900	Point Pleasant, W. Va.	Cincinnati, Ohio.
205357		Ga. y.	Florence Matl.	16	15	43.4	11.2	4.4	Yct.	2	24	1908	Muskegon, Mich.	Chicago, Ill.
120854		Ga. s.	Florence Rosenbaum.	31	18	63.5	18.2	5.1	Mso.	2	1893	Orlolo, Md.	Newport News, Va.	
121085		St. p.	FLORENCE S.	100	50	75.0	16.0	3.6	Frt.	5	1898	St. Michael, Alaska.	Pt. Townsend, Wash.	
205127		*Ga. p.	Florence S.	12	12	46.0	10.0	2.7	Frt.	3	15	1908	Jeffersonville, Ind.	Nashville, Tenn.
203516		St. s.	Florence W.	35	24	55.7	16.6	6.5	Tow.	2	1906	New Baltimore, N. Y.	Albany, N. Y.	
206893		Ga. y.	Florence W.	22	13	53.0	17.8	3.7	Yct.	1	1909	Thunderbolt, Ga.	Savannah, Ga.	
200994		Ga. s.	Florence Warren.	11	10	31.0	9.0	4.3	Frt.	1	16	1902	Touisset, Mass.	Fall River, Mass.
120932		Ga. s.	Florence E. Shumous.	7	7	28.0	10.9	4.9	Frt.	1	1893	Brennen, Me.	Portland, Me.	
121083		Ga. s.	Florence and Annie.	9	6	45.0	12.0	3.6	Frt.	1	1898	Galloway, Md.	Baltimore, Md.	
205235		Ga. y.	Floretta.	25	22	50.0	12.0	3.4	Yct.	2	60	1907	Oshkosh, Wis.	Milwaukee, Wis.
121129		St. y.	Florette.	53	36	87.0	13.8	7.6	Yct.	6	1900	Bristol, R. I.	New York, N. Y.	
120792		*St. p.	Florida.	140	127	113.7	29.4	4.8	Tow.	8	280	1890	Pensacola, Fla.	Pensacola, Fla.
202925	K. L. P. D.	St. s.	FLORIDA.	1,596	1,052	230.0	35.5	18.5	Oil.	23	1,200	1887	Port Glasgow, Scotland.	Port Arthur, Tex.
121032		St. p.	Florida.	818	667	156.0	36.6	13.3	Fer.	6	500	1896	Chester, Pa.	New York, N. Y.
121134		St. s.	Florida.	57	39	86.0	18.2	6.5	Pit.	12	1900	Seranton, Miss.	Port Arthur, Tex.	
204629	K. W. J. F.	St. s.	FLORIDA.	2,185	1,486	298.0	45.0	16.1	Pas.	54	2,600	1907	Sparrows Point, Md.	Baltimore, Md.
205258		Ga. y.	Florida.	31	31	46.6	12.5	4.4	Yct.	3	30	1907	Oshkosh, Wis.	Sloux City, Iowa.
209360		Ga. s.	Florida.	22	12	49.0	15.5	3.4	Fsh.	1	36	1911	Cleveland, Fla.	Key West, Fla.
207092		Ga. s.	Floridan.	14	11	45.4	12.0	2.5	Pas.	1	24	1909	Daytona, Fla.	St. Augustine, Fla.
120740		Ga. s.	Florine.	6	6	25.0	12.4	3.2	Frt.	2	1889	Charleston, S. C.	Charleston, S. C.	
120854		St. s.	Florino.	90	25	99.8	25.3	5.6	Frt.	14	201	1891	New Orleans, La.	New Orleans, La.
209357		*Ga. p.	Florine F.	12	10	40.1	10.4	2.4	Pas.	1	18	1911	Fort Smith, Ark.	Memphis, Tenn.
121145		Ga. s.	Floesle.	6	6	24.0	11.4	3.7	Fsh.	1	1900	Osterville, Mass.	Chatham, Mass.	
120911		Ga. s.	Floesy M. Muir.	13	12	57.5	15.4	4.1	Pas.	2	1892	Orlolo, Md.	Elizabeth City, N. C.	
120873		Ga. s.	Flotilla.	12	11	41.4	12.0	4.1	Frt.	2	1891	Jackson Harbor, Wis.	Milwaukee, Wis.	
205359		Ga. y.	Flowin.	30	28	50.7	13.0	5.5	Yct.	1	50	1908	New York, N. Y.	New York, N. Y.
120904		St. p.	Flushing.	521	383	163.0	32.5	9.5	Fer.	11	300	1877	Wilmington, Del.	Do.
27641		St. s.	Flushing.	49	24	59.4	17.0	7.0	Tow.	6	84	1892	Tottenville, N. Y.	Do.
120876		St. s.	Flyer.	452	283	170.0	21.0	15.0	Pas.	23	1891	Porter, Oreg.	Coos Bay, Oreg.	
121203		Ga. s.	Flyer.	17	11	42.2	12.5	3.2	Pas.	3	1903	Seattle, Wash.	Pt. Townsend, Wash.	
131005	K. S. H. T.	St. y.	Flyer.	45	34	110.4	12.2	7.0	Yct.	12	1903	New York, N. Y.	Nome, Alaska.	
145931		*Ga. p.	Flyer.	50	30	71.2	15.8	6.6	Tow.	3	1864	Brooklyn, N. Y.	Newport, R. I.	
200858		Ga. s.	Flyer.	12	8	47.7	10.2	4.3	Pas.	3	1904	Wayzata, Minn.	Newport, Mass.	
204342		Ga. s.	Flyer.	13	9	41.8	11.1	3.1	Pas.	2	1907	Aberdeen, Wash.	St. Paul, Minn.	
205771		*Ga. p.	Flyer.	6	5	50.0	8.6	2.2	Frt.	1	15	1905	Keewalik, Alaska.	Pt. Townsend, Wash.
206530		Ga. s.	Flyer.	14	10	49.8	11.0	4.7	Frt.	1	75	1903	Belvedere, Cal.	Nome, Alaska.
209208		Ga. s.	Flyer.	14	10	35.0	11.2	4.5	Pas.	1	21	1908	East San Pedro, Cal.	Newark, N. J.
120391		Ga. s.	Flying Cloud.	8	7	34.4	13.3	3.0	Oys.	2	1879	Patchogue, N. Y.	Los Angeles, Cal.	
120951	K. M. R. H.	Ga. y.	Flying Cloud.	27	25	53.0	15.5	6.3	Yct.	4	1893	Boston, Mass.	New York, N. Y.	
206973		Ga. s.	Flying Cloud.	14	10	37.0	11.9	4.3	Frt.	1	20	1909	Dockton, Wash.	Philadelphia, Pa.
209399		Ga. s.	Flying D.	9	8	42.0	12.4	3.3	Fsh.	1	1898	Long Island City, N. Y.	Tacoma, Wash.	
9430		Ga. s.	Flying Sead.	17	9	58.0	14.7	4.3	Frt.	2	1897	Brooklyn, N. Y.	New York, N. Y.	
207916	L. H. Q. J.	St. s.	FOAM.	244	114	114.3	22.5	11.0	Fsh.	18	500	1910	Quincy, Mass.	Newport, Nows, Va.
120838		Ga. s.	Folly.	19	18	51.6	15.2	4.0	Frt.	2	1891	New Orleans, La.	Boston, Mass.	
120759		*St. p.	Ford City.	93	73	103.8	18.8	3.0	Tow.	8	1889	Pittsburgh, Pa.	Houston, Tex.	
116146		St. p.	Fordham.	728	543	173.2	34.4	12.0	Fer.	6	430	1887	Newburgh, N. Y.	Pittsburgh, Pa.
121102		Ga. s.	Fordyce.	6	6	25.0	11.4	3.4	Fsh.	1	1893	Monument Beach, Mass.	New York, N. Y.	
205777		St. s.	FORELLE.	40	31	54.6	15.8	7.5	Fsh.	5	200	1908	Ferrysburg, Mich.	Ilyanns, Mass.
204086		*Ga. p.	Forest II.	9	9	42.0	10.5	2.4	Tow.	2	1907	Kansas City, Mo.	Milwaukee, Wis.	
121269		Ga. s.	Forest Burr.	20	24	46.4	18.9	5.2	Frt.	1	1897	Kansas City, Mo.	Kansas City, Mo.	
120689		St. s.	Forest Queen.	138	69	100.8	22.2	7.2	Fas.	8	180	1887	Patchogue, N. Y.	Patogue, N. Y.
121072		Ga. s.	Forester.	5	5	38.3	12.4	2.6	Frt.	1	1898	Athens, N. Y.	Portland, Me.	
202404		*Ga. p.	Forester.	14	9	48.0	10.5	2.6	Pas.	1	20	1904	Tacoma, Wash.	Baltimore, Md.
204111		Ga. s.	Forester.	11	7	33.0	8.5	3.7	Pas.	1	1904	Tacoma, Wash.	Baltimore, Md.	
207622		St. s.	Forester.	39	24	58.3	16.0	5.6	Tow.	3	175	1910	Hoquiam, Wash.	Tacoma, Wash.
208556		Ga. s.	Forester.	40	27	63.0	15.0	7.0	Fsh.	2	65	1912	Seattle, Wash.	Pt. Townsend, Wash.
121001		Ga. s.	Forsyth II.	9	8	36.5	12.3	6.0	Pas.	1	1895	Jersey City, N. J.	Ketchikan, Alaska.	

1 Formerly st. y. Florence.

2 Formerly British st. s. Hondo.

3 Formerly ga. y. Flobunk.

4 Formerly st. s. Yarrow.

5 Formerly st. y. (a) Niagara IV.

6 Formerly st. y. (b) Etinada II.

7 Formerly (a) st. s. Tourist.

8 U. S. Eng. Tourist.

9 Formerly st. p. South Brooklyn.

MERCHANT STEAM VESSELS OF THE UNITED STATES—Continued.

Official No.	Signal letters.	Rig.	Name of vessel.	Gross tonnage.	Net tonnage.	Length.	Breadth.	Depth.	Service.	Crew.	Indicated horsepower.	When built.	Where built.	Home port (where permanent document issues).
						Feet.	Feet.	Feet.						
121113		*St. p.	Fort Bragg	317	275	155.0	35.0	6.0	Pas.	18	80	1899	Fort Bragg, Cal.	San Francisco, Cal.
207985	L. B. Q. P.	St. s.	Fort Bragg	705	445	154.0	40.0	14.3	Pas.	22	1910	Fairhaven, Cal.	Do.
204883		*St. p.	Ft. Galnes	114	114	129.3	28.8	4.2	Frt.	13	80	1907	Apalachicola, Fla.	Apalachicola, Fla.
141741		St. s.	Fort Melcs	108	95	115.0	20.0	6.0	Pas.	4	150	1901	Oshkosh, Wis.	Toledo, Ohio.
208924		*Ga. p.	Fort Rice	19	19	49.6	13.5	3.0	Fer.	2	15	1911	Fort Rice, N. Dak.	Pembina, N. Dak.
208748		*Ga. p.	Ft. Sully	31	31	65.0	20.0	3.5	Fer.	1	1911	Felder, S. Dak.	St. Louis City, Iowa.
121272		*St. p.	FORTUNA	150	83	103.0	23.0	8.5	Pas.	8	200	1903	Chicago, Ill.	Philadelphia, Pa.
202052		St. s.	Fortuna	59	30	70.5	18.0	7.9	Tow.	7	225	1905	Solomons, Md.	Do.
202753		Ga. y.	Fortuna	42	29	61.3	17.8	5.6	Yct.	4	50	1905	Palm Beach, Fla.	Key West, Fla.
202854		St. s.	Fortuna	81	55	106.9	21.0	4.8	Pas.	3	1906	Seattle, Wash.	Pt. Townsend, Wash.
203177		Ga. s.	Fortuna	14	12	44.3	12.1	4.5	Fer.	2	1906	San Diego, Cal.	San Diego, Cal.
207153		Ga. s.	Fortuna	14	9	44.0	12.6	3.5	Pas.	2	22	1906	Madisonville, La.	Galveston, Tex.
209101		St. s.	Fortuna	23	16	43.0	12.6	5.0	Fsh.	5	40	1911	Manitowoc, Wis.	Manitowoc, Wis.
206291		Ga. y.	Fortuna III	17	14	47.5	10.0	4.8	Yct.	1	24	1909	New York, N. Y.	New York, N. Y.
120590		St. s.	Forward	18	9	44.0	11.4	3.7	Tow.	2	1884	Brooklyn, N. Y.	Do.
209562		Ga. s.	Fossberg	15	10	58.4	13.4	5.8	Pas.	1	75	1912	Qlg Harbor, Wash.	Tacoma, Wash.
121265		Ga. s.	Fossena	16	14	40.2	13.2	5.0	Frt.	1	20	1903	Fall River, Mass.	Fall River, Mass.
208072		Ga. s.	Fountain Bros	9	8	29.0	9.6	3.0	Fsh.	2	12	1908	St. Helena Island, Mich.	Grand Haven, Mich.
202070		*St. p.	Fountain City	65	65	99.5	23.5	4.3	Tow.	14	50	1905	Fountain City, Wis.	Louisville, Ky.
37478		Ga. s.	Four Brothers	9	8	31.6	12.4	5.3	Fsh.	1	1878	New Shoreham, R. I.	Damariscotta, Me.
120890		Ga. s.	Four Brothers	6	5	26.8	11.7	3.6	Pas.	1	1891	Harwich Port, Mass.	New York, N. Y.
120898		Ga. s.	Four Brothers	5	5	25.1	12.0	3.6	Fsh.	4	1890	Newport, R. I.	Greenport, N. Y.
205574		Ga. s.	Four Brothers	9	8	28.3	13.3	3.4	Fsh.	1	10	1888	New Rochelle, N. Y.	New York, N. Y.
205765		Ga. s.	Four Brothers	12	11	36.6	10.8	4.2	Pas.	2	30	1908	Manitowoc, Wis.	Chicago, Ill.
208176		Ga. s.	Four Brothers	10	7	43.0	11.4	4.5	Frt.	1	1910	Norfolk, Va.	Norfolk, Va.
120995		Ga. s.	Four Sisters	38	31	58.5	20.6	4.5	Tow.	2	1895	Bonita, Cal.	San Francisco, Cal.
202444		Ga. s.	Four Sisters	9	9	45.0	13.5	3.8	Frt.	1	1905	Mattapez, Md.	Baltimore, Md.
120342		St. s.	Fox	35	12	68.6	17.0	5.6	Tow.	6	1878	Philadelphia, Pa.	New Orleans, La.
121021		St. s.	Fox	9	9	33.1	11.5	4.5	Frt.	2	1896	Northport, Mich.	Grand Haven, Mich.
121198		St. s.	Fox	20	13	48.0	13.5	5.5	Pas.	2	129	1901	San Francisco, Cal.	San Francisco, Cal.
200194		Ga. s.	Fox	15	10	51.9	11.5	4.1	Pas.	1	1903	Astoria, Oreg.	Juneau, Alaska.
200780		Ga. s.	Fox	6	5	30.0	10.0	3.5	Fsh.	3	1904	Ketchikan, Alaska	Wrangell, Alaska.
204424		Ga. s.	Fox	11	7	36.4	11.0	3.7	Frt.	1	15	1907	Bellingham, Wash.	Pt. Townsend, Wash.
130741		Ga. s.	Foxy Grandpa	6	5	30.7	13.2	3.3	Pas.	2	1897	Patchogue, N. Y.	Patchogue, N. Y.
121148		*St. p.	Fram	22	22	71.7	18.8	3.2	Tow.	14	1900	East Grand Forks, Minn.	Pembina, N. Dak.
203216		St. s.	Fram	17	11	43.0	11.4	3.9	Tow.	1	75	1906	Hooquiam, Wash.	Pt. Townsend, Wash.
207563		Ga. s.	Fram	6	6	26.7	8.3	2.6	Fsh.	1	10	1910	Frankfort, Mich.	Grand Haven, Mich.
209223		St. s.	Fram	50	17	60.0	16.8	6.6	Fsh.	5	130	1910	Nacknack, Alaska.	Unalaska, Alaska.
210041		St. s.	Fram	10	7	36.7	12.2	3.7	Pas.	2	33	1912	Great Kills, N. Y.	New York, N. Y.
120925		Ga. s.	FRANCES	80	40	80.5	17.0	8.4	Pas.	9	200	1893	Sparrow Point, Md.	Baltimore, Md.
141226		Ga. y.	Frances	20	12	60.0	17.0	4.5	Yct.	3	1892	Solomons, Md.	Washington, D. C.
201075		Ga. s.	Frances	15	9	53.0	12.8	5.5	Frt.	2	1904	Roque Bluff, Me.	Eastport, Me.
203063		*St. p.	Frances	693	542	174.0	38.0	8.3	Frt.	26	500	1905	San Francisco, Cal.	San Francisco, Cal.
207508		*Ga. p.	Frances	6	6	37.6	6.5	2.5	Tow.	2	15	1910	Gloverport, Ky.	Evansville, Ind.
208060		St. s.	Frances	38	31	55.0	22.0	4.0	Frt.	2	20	1910	San Francisco, Cal.	San Francisco, Cal.
200033		Ga. s.	Frances	9	6	39.0	8.4	4.4	Frt.	1	18	1911	Lopez Island, Wash.	Pt. Townsend, Wash.
200370		Ga. s.	Frances	13	8	29.0	11.0	4.0	Frt.	1	30	1911	Cleveland, Fla.	Key West, Fla.
200812		Ga. s.	Frances Belle	10	7	29.3	11.9	5.7	Fsh.	2	1912	Ancortes, Wash.	Pt. Townsend, Wash.
200167		Ga. s.	Frances Ella	13	12	35.3	14.1	4.4	Pas.	2	1906	Old Mystic, Conn.	Stonington, Conn.
202126		St. s.	Frances Hyde	739	383	174.0	39.1	12.7	Frt.	11	1871	Glenwood, N. Y.	Nowark, N. J.
120081	K. V. B. R.	Ga. s.	Frances M.	16	13	46.1	14.0	4.1	Frt.	2	1905	Bath, Me.	New York, N. Y.
205770		Ga. s.	Frances N.	8	6	40.0	9.5	3.0	Pas.	1	1894	Cannara, N. Y.	Do.
208551		Ga. s.	Frances R.	15	10	39.0	10.8	4.0	Pas.	1	35	1911	Seattle, Wash.	Nomo, Alaska.
120128		Ga. s.	Frances Smith	48	44	68.0	23.2	5.0	Frt.	2	1873	Port Jefferson, N. Y.	Patchogue, N. Y.
200096		*Ga. p.	Frances Willard	11	11	50.4	10.3	2.5	Pas.	1	1903	Terre Haute, Ind.	Evansville, Ind.
209498		Ga. s.	Frances S. Gruby	140	94	102.8	23.8	11.8	Fsh.	20	1911	Gloucester, Mass.	Boston, Mass.
205191		Ga. s.	Francesca	9	8	30.0	10.0	3.3	Pas.	1	8	1908	New Haven, Conn.	New Haven, Conn.
141253		*St. p.	FRANCES	56	56	84.0	24.2	3.0	Fer.	2	1892	Manchester, Ohio.	Wheeling, W. Va.
206529		Ga. s.	Francis	13	7	41.3	8.6	3.8	Frt.	1	25	1903	San Francisco, Cal.	Nowark, N. J.
207770		Ga. s.	Francis	19	9	50.4	12.4	3.4	Tow.	2	50	1910	Galveston, Tex.	Galveston, Tex.
200059		*Ga. p.	Francis A.	15	13	58.5	14.3	1.8	Pas.	2	1902	Dubuque, Iowa.	Rock Island, Ill.
206614		Ga. s.	Francis J.	9	6	44.2	9.7	4.2	Frt.	0	30	1904	San Francisco, Cal.	San Francisco, Cal.
207000		*Ga. p.	Francis P.	7	7	36.0	8.0	2.4	Tow.	1	8	1910	Darwin, Ill.	Evansville, Ind.
208021		Ga. s.	Francis S.	8	7	28.0	9.6	3.0	Fsh.	1	10	1891	Indian River, Mich.	Grand Haven, Mich.
121228		Ga. s.	Francis Smith	31	14	60.0	14.2	6.0	Fsh.	0	35	1902	Holly Beach, N. J.	Somers Point, N. J.
209765		Ga. s.	Francis V.	6	6	25.0	8.0	3.2	Fsh.	2	8	1905	West De Pere, Wis.	Millwaukee, Wis.
200910		St. s.	FRANCIS WIDLAR	4,682	3,308	416.0	60.0	28.0	Frt.	20	1,500	1904	Cleveland, Ohio.	Cleveland, Ohio.
120937		St. s.	FRANCIS A. BIRD	14	7	40.0	12.8	6.2	Tow.	2	1893	Buffalo, N. Y.	Buffalo, N. Y.
206316		St. s.	FRANCIS B. HACKETT	191	120	90.0	24.6	14.0	Tow.	8	1,000	1909	Ferrysburg, Mich.	Detroit, Mich.
200337		St. s.	FRANCIS C. HERSEY	70	47	77.0	21.7	9.5	Tow.	6	325	1903	South Portland, Me.	Boston, Mass.
203917		St. s.	FRANCIS E. HOUSE	7,760	5,913	585.0	60.2	27.5	Frt.	21	1,800	1907	Chicago, Ill.	Duluth, Minn.
121259	K. S. H. C.	St. s.	FRANCIS H. LEGGETT	1,600	975	241.5	41.2	14.8	Pas.	29	1,000	1903	Newport News, Va.	San Francisco, Cal.
120033		St. s.	Francis J. Ward	40	20	60.1	17.0	7.3	Tow.	3	1872	East Boston, Mass.	Boston, Mass.

1 Formerly st. p. Le Fevre.

2 Formerly st. s. Edward G. Gummel.

3 Formerly st. s. Norma.

4 Formerly ga. s. Lulu and Sadie.

5 Formerly st. p. Little Lufe.

6 Formerly st. s. William H. Kerr.

MERCHANT STEAM VESSELS OF THE UNITED STATES—Continued.

Official No.	Signal letters.	Rig.	Name of vessel.	Gross tonnage.	Net tonnage.	Length.	Breadth.	Depth.	Service.	Crew.	Indicated horsepower.	When built.	Where built.	Home port (where permanent document issues).
						<i>Feet.</i>	<i>Feet.</i>	<i>Feet.</i>						
201802		St. s.	FRANCIS L. ROBBINS...	4,222	3,036	350.0	50.0	25.0	Frt.	20	1,000	1905	Cleveland, Ohio.	Cleveland, Ohio.
120552		St. s.	Frank	26	13	57.5	14.8	6.4	Tow.	5		1883	Baltimore, Md.	Jacksonville, Fla.
120623		Ga. s.	Frank	16	8	54.3	15.6	2.4	Msc.	1		1885	Cambridge, Md.	Newport News, Va.
120638		St. s.	Frank	61	30	75.0	17.8	7.6	Tow.	8		1893	Roundout, N. Y.	Albany, N. Y.
121248		Ga. s.	Frank	5	5	29.2	8.7	3.3	Pas.	1		1902	New York, N. Y.	New York, N. Y.
209703		*Ga. p.	Frank	6	6	39.6	8.6	2.4	Tow.	2	8	1911	Ashland, Ky.	Cincinnati, Ohio.
203762		St. s.	Frank Braeger	10	11	37.8	10.7	4.2	Fsh.	4	15	1906	Manitowoc, Wis.	Milwaukee, Wis.
206983		Ga. s.	Frank C.	14	11	44.7	10.6	3.9	Pas.	1	50	1909	Stockton, Cal.	San Francisco, Cal.
204034		St. s.	Frank D.	8	6	46.0	9.4	3.6	Tow.	3		1907	Plaquemine, La.	Brashear, La.
120807		St. s.	Frank Edward	39	29	58.3	14.0	5.7	Fsh.	5	30	1890	Grand Haven, Mich.	Grand Haven, Mich.
121204		*St. p.	Frank Fowler	67	67	103.5	21.0	4.0	Tow.	5		1901	Newport, Ky.	Pittsburgh, Pa.
120903	K. L. H. Q.	St. s.	Frank Jones	1,634	1,078	253.2	36.3	13.8	Pas.	53	1,200	1892	Bath, Me.	New York, N. Y.
206386		St. s.	Frank Lenahan	35	24	50.0	15.3	7.7	Tow.	2	150	1911	Buffalo, N. Y.	Buffalo, N. Y.
121221		Ga. s.	Frank Munroe	20	24	47.1	15.7	7.3	Fsh.	10		1901	Beverly, Mass.	New York, N. Y.
202285		St. s.	FRANK PERRY	496	337	128.0	25.2	12.7	Tow.	8	193	1905	Ferrysburg, Mich.	Marquette, Mich.
121015		St. s.	FRANK ROCKEFELLER	2,759	2,013	366.5	45.0	26.0	Frt.	21	2,000	1896	Superior, Wis.	Duluth, Minn.
121176		St. s.	Frank S., Jr.	23	16	59.4	13.5	5.0	Fsh.	2		1901	Buffalo, N. Y.	Sandusky, Ohio.
210028	L. C. K. R.	St. s.	Frank Somers	309	145	144.4	24.2	9.8	Frt.	30	500	1912	Wilmington, Del.	Wilmington, Del.
209289	L. C. F. P.	St. s.	FRANK TENNEY	240	143	119.6	22.1	11.7	Tow.	10	600	1912	Sparrow Point, Md.	Baltimore, Md.
200930		*St. p.	Frank Tyler	71	71	103.0	22.0	3.5	Tow.	16		1904	Parkersburg, W. Va.	Pittsburgh, Pa.
120639		St. s.	FRANK W.	93	46	74.8	18.6	11.5	Tow.	6		1891	Buffalo, N. Y.	Buffalo, N. Y.
120709		St. s.	Frank Woods	384	316	120.0	25.0	10.6	Pas.	12	300	1888	Saugatuck, Mich.	Grand Haven, Mich.
120867		Ga. s.	Frank A. Baker	5	5	28.3	13.3	3.0	Fsh.	1		1891	Patchogue, N. Y.	Patchogue, N. Y.
204676		Ga. s.	Frank A. Koellmer	20	15	47.2	15.0	4.8	Oys.	3		1907	Stratford, Conn.	New York, N. Y.
202770		St. s.	FRANK C. BALL	6,909	5,459	530.0	56.2	32.0	Frt.	24	1,700	1906	Ecorse, Mich.	Duluth, Minn.
209997		St. s.	FRANK C. OSBORN	681	345	155.0	37.0	10.5	Frt.	11	500	1912	Cleveland, Ohio.	Cleveland, Ohio.
121242		Ga. s.	Frank C. Pettis	16	14	45.7	11.1	3.6	Oys.	4	35	1902	Bridgeport, Conn.	Providence, R. I.
205454		Ga. s.	Frank D. Henry	13	9	43.7	14.5	3.0	Msc.	2		1908	Paulsboro, N. J.	Camden, N. J.
200234		St. s.	Frank D. Phelps	83	57	90.5	20.0	8.1	Frt.	4	200	1903	Chamumont, N. Y.	Cape Vincent, N. Y.
121257		St. s.	Frank E. Brown	45	30	53.8	12.2	6.5	Oys.	6	25	1902	Stratford, Conn.	New Haven, Conn.
120796		St. p.	FRANK E. KIRBY	532	374	105.5	30.0	10.2	Pas.	22	1,400	1890	Wyandotte, Mich.	Detroit, Mich.
121187		St. s.	FRANK H. PEAVEY	5,002	3,871	430.0	50.0	28.5	Frt.	23	1,700	1901	Lorain, Ohio	Duluth, Minn.
202475		St. s.	FRANK J. HECKER	4,078	3,770	462.0	50.0	24.0	Frt.	21	1,600	1905	St. Clair, Mich.	Cleveland, Ohio.
205037		Ga. s.	Frank J. Weigand	8	7	40.0	11.4	4.4	Fsh.	3		1908	Erie, Pa.	Do.
120808		St. s.	Frank K. Escherick	69	34	68.5	16.9	8.0	Tow.	8		1890	Philadelphia, Pa.	Philadelphia, Pa.
204645		Ga. s.	Frank M. Phillips	22	12	45.0	13.5	5.0	Frt.	2		1907	Itye, N. Y.	Alexandria, Va.
203280		St. s.	Frank M. Gilley	178	121	110.0	23.0	10.0	Frt.	4	200	1906	Greenwich, N. J.	Philadelphia, Pa.
120861		St. s.	Frank P. Getken	35	22	69.0	15.2	8.6	Fsh.	4		1891	Grand Haven, Mich.	Grand Haven, Mich.
120333		St. s.	Frank R. Crane	16	8	47.8	12.0	6.2	Tow.	6		1878	Chicago, Ill.	Chicago, Ill.
9200		St. s.	Frank S. Butler	33	19	65.9	14.5	7.9	Tow.	3		1865	do.	Toledo, Ohio.
121205		St. s.	FRANK T. HEFFELFINGER	4,897	3,630	430.0	50.2	24.5	Frt.	22	1,700	1901	do.	Duluth, Minn.
204819		St. s.	Frank T. Lano	169	80	83.5	23.0	7.3	Oys.	7		1907	Port Jefferson, N. Y.	New Haven, Conn.
200378		St. s.	FRANK W. GILCHRIST	4,551	3,451	416.0	50.0	24.0	Frt.	21	1,500	1903	West Bay City, Mich.	Cleveland, Ohio.
121210		St. s.	FRANK W. HART	4,307	3,374	380.0	50.0	28.0	Frt.	21	1,450	1902	Lorain, Ohio	Do.
126128		St. s.	Frank W. Hoosa	34	28	54.0	16.4	5.4	Pas.	3		1883	Greenbush, N. Y.	Albany, N. Y.
200107		St. s.	Frank & Jim	26	18	58.6	14.3	6.0	Fsh.	3		1903	Buffalo, N. Y.	Erie, Pa.
200639		St. s.	Frank and Helen McAvoy	75	51	72.9	19.5	6.5	For.	4		1903	Brooklyn, N. Y.	New York, N. Y.
121008		St. s.	Frank and Lloyd	16	8	48.7	12.6	5.8	Tow.	3		1895	Lubec, Me.	Eastport, Me.
120558		St. s.	Franklo	110	98	104.4	22.0	7.4	Frt.	6		1883	Wilmington, Del.	Wilmington, Del.
121220		Ga. s.	Franklin City	7	6	40.5	9.6	3.0	Frt.	2		1902	Pocomoke City, Md.	Chincoteague, Va.
120610		St. s.	Franklin Edson	112	63	90.0	18.6	8.7	Pas.	4	300	1885	Brooklyn, N. Y.	New York, N. Y.
206322		*Ga. p.	Frayno	90	90	120.4	20.0	4.5	Frt.	8	80	1909	Washburn, N. Dak.	Pembina, N. Dak.
9665		Ga. y.	Fred	16	15	39.3	15.5	4.5	Yct.	1		1871	Mystie, Conn.	Stamford, Conn.
203115		*Ga. y.	Fred Allen	79	6	61.8	18.6	9.6	Yct.	1	28	1910	Deweyville, Tex.	Port Arthur, Tex.
120748		St. s.	Fred B.	16	8	47.6	14.2	5.0	Tow.	3		1889	West Bay City, Mich.	Port Huron, Mich.
121115		St. s.	Fred Craemer	19	10	47.0	13.5	5.0	Tow.	3		1899	Milford, Del.	Camden, N. J.
121151		St. s.	Fred Daws	28	19	58.2	13.8	6.0	Tow.	5		1900	Chicago, Ill.	Chicago, Ill.
121250		St. s.	Fred Driscoll	30	17	64.0	14.3	4.6	Fsh.	2		1902	Lorain, Ohio	Sandusky, Ohio.
207611		Ga. s.	Fred Gilbert	10	7	45.0	9.4	4.6	Pas.	1	40	1909	Baldwin, N. Y.	Patchogue, N. Y.
209879		*St. p.	Fred Hall	88	88	121.0	28.0	3.2	Tow.	4	361	1912	Cincinnati, Ohio	Cincinnati, Ohio.
121029		*St. p.	Fred Hartweg	391	246	160.0	20.0	4.5	Tow.	19	420	1896	Pittsburgh, Pa.	Do.
207738		*St. p.	Fred Hudson	137	87	124.2	26.0	5.0	Frt.	8	261	1910	Hickory, Pa.	Pittsburgh, Pa.
206887		*St. p.	Fred Huskey	13	13	72.0	15.6	2.7	Frt.	5	60	1911	Hobbs Island, Ala.	Chattanooga, Tenn.
120928		Ga. s.	Fred Jones	10	9	46.0	14.4	3.8	Frt.	2		1893	Pocomoke City, Md.	Crisfield, Md.
120785		St. s.	Fred King	13	6	50.0	10.0	4.5	Fsh.	4		1889	Erie, Pa.	Cleveland, Ohio.
120513		St. s.	Fred Mercier	1,224	966	232.0	35.5	18.2	Frt.	15	550	1882	Buffalo, N. Y.	Ogdensburg, N. Y.
121010		St. s.	Fred A. Leo	60	40	70.0	16.0	9.0	Tow.	3		1896	Port Huron, Mich.	Buffalo, N. Y.
77486		St. s.	Fred B. Dutzell	82	56	79.7	20.5	10.0	Pas.	6		1901	Athens, N. Y.	New York, N. Y.
25319		St. s.	Fred B. Dutzell, Jr.	96	65	78.9	20.3	10.1	Tow.	5		1900	Brooklyn, N. Y.	Do.
120757		St. s.	Fred B. Hall	9	6	45.2	11.0	4.2	Tow.	3		1883	Erie, Pa.	Duluth, Minn.
121232		St. s.	Fred B. Raudall	50	41	67.1	14.4	4.7	Pas.	3		1889	Bernhards Bay, N. Y.	Patchogue, N. Y.
121152	K. Q. J. H.	St. s.	FRED E. RICHARDS	357	174	121.4	26.5	14.7	Tow.	14	790	1900	Philadelphia, Pa.	Rockland, Me.
120877		St. s.	Fred E. Scammell	32	16	54.7	15.7	7.0	Tow.	4	65	1891	Brooklyn, N. Y.	Newark, N. J.

1 Formerly ga. s. No. 32.

2 Formerly st. s. Chester G. Ham.

3 Formerly st. s. Joseph P. Ford.

4 Formerly st. s. Union.

5 Sold allen, Nov. 1, 1911.

MERCHANT STEAM VESSELS OF THE UNITED STATES—Continued.

Official No.	Signal letters.	Rtg.	Name of vessel.	Gross tonnage.	Net tonnage.	Length.	Breadth.	Depth.	Service.	Crew.	Indicated horsepower.	When built.	Where built.	Home port (where permanent document issues).
						Feet.	Feet.	Feet.						
204987		St. s.	FRED G. HARTWELL	6,223	4,865	514.0	58.0	25.6	Frt.	25	2,000	1908	Toledo, Ohio	Duluth, Minn.
120083		St. s.	Fred J. Dunford	275	104	127.4	30.5	9.8	Lgt.	8	275	1873	Port Huron, Mich.	Cleveland, Ohio.
120946		St. s.	Fred M. Lawrence	124	92	89.0	17.5	9.8	Cbl.	5	75	1893	Buffalo, N. Y.	Buffalo, N. Y.
121087		Ga. s.	Freda	7	5	28.4	11.9	3.5	Pas.	1		1898	New Haven, Conn.	New Haven, Conn.
120762		Ga. s.	Fredde	15	10	55.2	13.8	3.5	Msc.	1		1889	Smyrna, N. C.	Beaufort, N. C.
120463		Ga. s.	Freddie W. Decker	23	16	65.0	13.0	5.0	Oys.	5		1881	Norwalk, Conn.	Bridgeport, Conn.
205301		Ga. s.	Fredella I.	13	8	40.0	11.2	3.8	Fsh.	6	16	1908	Seattle, Wash.	Ketchikan, Alaska.
120437		St. p.	Fredk. de Bury	395	323	161.6	24.2	8.0	Pas.	19	300	1881	Wilmington, Del.	New York, N. Y.
120979		St. s.	FREDERICA	293	256	117.8	26.0	6.8	Pas.	1	220	1894	Philadelphia, Pa.	Wilmington, Del.
206000		Ga. s.	Frederica	8	6	30.8	7.2	2.6	Pas.	1	14	1900	Bristol, R. I.	Jacksonville, Fla.
207240		Ga. s.	Frederica No. 2	12	9	35.5	13.0	3.7	Oys.	1		1910	Brunswick, Ga.	Brunswick, Ga.
95300	J. P. R. K.	St. s.	Frederick	1,872	1,309	287.6	34.0	23.0	Pas.	35	1,100	1874	Wilmington, Del.	Baltimore, Md.
207910		Ga. s.	Frederick	6	5	27.7	7.7	3.6	Pas.	1	10	1909	Muskegon, Mich.	Philadelphia, Pa.
208120		*Ga. p.	FREDERICK	11	7	40.3	11.6	3.0	Frt.	1		1910	Macon, Ga.	Brunswick, Ga.
209712		Ga. s.	Frederick	19	13	49.1	12.3	3.3	Pas.	1	30	1912	Jacksonville, Fla.	Jacksonville, Fla.
120574		St. s.	Fredk. Jansen	28	14	58.0	15.5	5.9	Tow.	3		1884	Philadelphia, Pa.	Wilmington, Del.
120702		St. s.	Fredrick Koelju	39	19	70.0	13.8	6.0	Fsh.	6		1886	Milwaukee, Wis.	Milwaukee, Wis.
210148		Ga. s.	Fredrick Lundy	45	42	61.4	10.2	5.5	Pas.	1	75	1912	Morehead City, N. C.	New York, N. Y.
208763		Ga. s.	Frederick W.	11	9	48.5	8.2	3.5	Pas.	2	40	1904	Detroit, Mich.	Sandusky, Ohio.
121208		St. s.	FREDERICK B. WELLS	4,897	3,630	430.0	50.2	24.5	Frt.	23	1,700	1901	South Chicago, Ill.	Duluth, Minn.
209091		St. s.	Frederick D. Underwood	217	147	109.6	25.1	11.6	Tow.	8	900	1912	Port Richmond, N. Y.	Baltimore, Md.
120478		St. s.	Frederick E. Ives	120	60	101.5	21.5	9.8	Tow.	8	375	1882	Fly Mountain, N. Y.	New Haven, Conn.
202245		St. s.	Frederick G. Bourne	286	194	118.6	25.0	10.2	Frt.	10		1905	Newburgh, N. Y.	New York, N. Y.
203721		Ga. s.	Frederick H. Ayers	14	10	52.0	15.4	3.0	Oys.	1		1906	Pocomoke City, Md.	Cape Charles, Va.
121133		Ga. s.	Fredonia	9	9	34.0	12.4	4.6	Fsh.	2		1900	Bremen, Me.	Rockland, Me.
209086		Ga. s.	Freda	13	9	32.0	9.2	4.7	Pas.	1	11	1911	Terminal Island, Cal.	Los Angeles, Cal.
120966		Ga. s.	Freedom	10	9	32.0	10.0	6.1	Fsh.	3		1893	Lynn, Mass.	Gloucester, Mass.
121002	K. M. L. F.	St. y.	FREELANCE	132	90	116.4	20.7	10.7	Yct.	9	752	1895	Elizabeth, N. J.	New York, N. Y.
203692		St. s.	Freo Lance	51	30	77.7	14.8	3.4	Pas.	4		1906	Fort Myers, Fla.	Key West, Fla.
207271	L. B. J. S.	Ga. y.	Freelance	36	25	70.6	13.0	5.7	Yct.	3	100	1910	Baltimore, Md.	Baltimore, Md.
200168		St. s.	FREEMOLD	220	149	98.0	24.5	13.8	Tow.	12	500	1903	Philadelphia, Pa.	New York, N. Y.
98033		St. p.	Fremont	90	90	112.5	20.4	5.0	Pas.	8		1900	St. Joseph, Mich.	Port Huron, Mich.
206751		Ga. y.	Fremont	17	11	40.0	13.3	5.6	Yct.	3	10	1909	Seattle, Wash.	Seattle, Wash.
121273		*St. p.	French	92	92	104.8	22.4	4.0	Pas.	15		1903	Parkersburg, W. Va.	Wheeling, W. Va.
120905		Ga. s.	French Smoot	10	10	44.0	16.2	4.3	Frt.	2		1892	Alexandria, Va.	Norfolk, Va.
209404		Ga. s.	Freshwater	10	6	41.7	16.1	1.8	Frt.	0	12	1911	Holly, Fla.	Pensacola, Fla.
209402		Ga. y.	Frova II	24	16	50.2	13.1	5.7	Yct.	3	50	1911	Edgemere, N. Y.	New York, N. Y.
209772		Ga. s.	Freyva	12	8	33.2	12.0	5.3	Fsh.	4	20	1912	Tacoma, Wash.	Tacoma, Wash.
121267		St. s.	Friday	7	6	41.0	9.6	3.6	Msc.	1		1903	Ramos, La.	Brashear, La.
120802		Ga. s.	Friend	12	6	37.8	9.0	3.7	Fsh.	1		1890	Boston, Mass.	New Bedford, Mass.
202103		*Ga. p.	Friend	12	9	51.5	12.0	2.3	Pas.	1		1905	Sistersville, W. Va.	Wheeling, W. Va.
121216		Ga. s.	Friends	13	13	43.8	15.5	3.7	Pas.	1		1902	Double Bayou, Tex.	Galveston, Tex.
120835		Ga. s.	Friendship	7	6	33.0	10.6	3.0	Msc.	1		1891	Terrebonne Parish, La.	Brashear, La.
201056		Ga. y.	Friendship III	17	10	40.4	13.7	5.1	Yct.	2		1904	Wiscasset, Me.	New York, N. Y.
205411		Ga. y.	Friendship VI	26	25	51.6	12.0	5.6	Yct.	2	25	1907	Lynn, Mass.	Boston, Mass.
207519		Ga. y.	Friendship IX	31	18	61.5	12.2	5.5	Yct.	3	60	1910	East Boothbay, Me.	Do.
120023		Ga. s.	Frolle	18	17	44.8	16.3	5.0	Pas.	1		1872	New London, Conn.	Do.
120388		Ga. s.	Frolle	6	6	37.0	13.0	3.0	Frt.	1		1891	Norfolk County, Va.	Norfolk, Va.
120345		Ga. s.	Frolle	8	7	29.0	13.0	3.5	Pas.	1		1893	Patchogue, N. Y.	New York, N. Y.
205944		Ga. s.	Frolle	10	7	39.5	8.3	3.5	Tow.	1	45	1908	Bellingham, Wash.	Pt. Townsend, Wash.
206385		Ga. s.	Frolle	14	10	59.3	12.8	2.2	Pas.	2	30	1909	Tillamook, Oreg.	Astoria, Oreg.
207303		Ga. s.	Frolle	9	6	37.7	9.0	3.4	Pas.	1	30	1910	Stockton, Md.	Crisfield, Md.
207451		Ga. s.	Frolle	11	9	35.5	10.1	3.4	Msc.	1	21	1907	South Jacksonville, Fla.	Jacksonville, Fla.
208874		Ga. y.	Frolle	36	24	67.0	16.0	5.0	Pas.	3	50	1911	Croton on Hudson, N. Y.	Albany, N. Y.
209291		St. s.	Frolle	16	11	45.0	10.0	4.5	Yct.	3	30	1910	Milwaukee, Wis.	Chicago, Ill.
120750		St. s.	FRONTENAC	2,003	1,076	270.4	40.2	19.8	Frt.	20	820	1889	Cleveland, Ohio	Marquette, Mich.
121018		*St. p.	Frontenac	146	146	138.9	29.8	5.0	Pas.	10	500	1896	Wabasha, Minn.	La Crosse, Wis.
205110		Ga. s.	Frost	8	8	38.5	12.0	5.0	Fsh.	3		1908	Erie, Pa.	Erie, Pa.
121111		*St. p.	Frufo	49	392	175.0	34.2	5.0	Frt.	22	325	1899	Oakland, Cal.	San Francisco, Cal.
9981		St. p.	Fulton	647	437	153.0	33.2	12.1	For.	10	325	1891	Brooklyn, N. Y.	New York, N. Y.
120825		*St. p.	Fulton	53	53	129.0	19.0	3.0	Tow.	18		1891	Madison, Ind.	Pittsburgh, Pa.
121064	K. N. G. T.	St. s.	Fulton	605	393	152.7	33.5	11.4	Pas.	18	264	1908	Fairhaven, Cal.	Pittsburg, Wash.
207060	L. B. H. Q.	St. s.	FULTON	229	156	94.3	23.2	12.1	Tow.	5	850	1909	Port Richmond, N. Y.	New York, N. Y.
208824		St. s.	Fulton	158	93	101.4	29.0	8.6	Frt.	11	350	1911	Tottenville, N. Y.	Do.
205646		*Ga. p.	Fulton Boy	22	14	44.2	10.3	2.6	Fsh.	3	25	1908	Madison, Ind.	Louisville, Ky.
206264		*Ga. p.	Fulton Glenn	7	7	45.0	10.0	2.0	Tow.	2	10	1905	Pittsburgh, Pa.	Pudueh, Ky.
121097		St. s.	Fulton Market	158	77	132.8	28.0	6.0	Pas.	13	500	1895	Noank, Conn.	New York, N. Y.
			G.											
209799		Ga. s.	G I.	238	162	155.5	13.0	13.0	†	14	1,200	1911	Newport News, Va.	Bridgeport, Conn.
203163		*St. p.	G. M.	51	51	89.5	17.9	3.9	Frt.	14	80	1906	Arrowrock, Mo.	Kansas City, Mo.
207793		Ga. s.	G. M.	9	9	37.3	9.4	4.0	Pas.	1	12	1900	Brooklyn, N. Y.	Boston, Mass.
86375		Ga. s.	G. Thekla	22	15	46.3	14.8	8.4	Fsh.	6		1896	Port Madison, Wash.	Seattle, Wash.

† Formerly st. s. Hudson.

† Formerly st. p. a May Graham.
‡ Beile.† Rebuilt, 1910.
‡ Submarine.

MERCHANT STEAM VESSELS OF THE UNITED STATES—Continued.

Official No.	Signal letters.	Rtg.	Name of vessel.	Gross tonnage.	Net tonnage.	Length.	Breadth.	Depth.	Service.	Crew.	Indicated horsepower.	When built.	Where built.	Home port (where permanent document issues).
						Feet.	Feet.	Feet.						
86037		Ga. s.	G. Vanderburg	13	11	44.2	14.2	4.0	Oys.	4	1902	Patchogue, N. Y.	Patchogue, N. Y.
86336		St. s.	G. Vasa	8	5	26.2	10.7	3.8	Tow.	1	1895	Poulsbo, Wash.	Seattle, Wash.
206423		St. p.	G. A. BOECKLING	328	157	155.2	30.0	9.1	Fer.	18	600	1909	Ecorse, Mich.	Sandusky, Ohio.
86559		St. s.	G. A. FLAGG	3,062	2,128	332.0	42.0	22.7	Pas.	21	1,220	1901	West Superior, Wis.	Cleveland, Ohio.
210034		Ga. y.	G. A. M.	11	8	44.7	11.0	4.6	Yct.	3	90	1910	New York, N. Y.	Cape Vincent, N. Y.
206623		St. s.	G. A. TOMLINSON	6,361	4,862	504.0	54.0	30.0	Frt.	22	1,760	1909	Loraln, Ohio	Buffalo, N. Y.
206568		Ga. s.	G. B. Marshall	14	9	54.6	14.5	3.0	Frt.	1	50	1909	Antioch, Cal.	San Francisco, Cal.
208550		Ga. s.	G. C. Adams	113	76	106.0	27.4	5.4	Frt.	5	150	1911	do.	Do.
86349		St. s.	G. B. Otis	25	10	52.0	15.6	5.2	Tow.	3	1896	East Providence, R. I.	Calais, Me.
85568		St. s.	G. C. Adams	80	40	83.6	20.0	7.0	Tow.	8	1878	Jersey City, N. J.	Albany, N. Y.
39776		St. s.	G. C. Lindauer	453	287	158.1	36.1	11.5	Frt.	19	398	1901	Aberdeen, Wash.	San Francisco, Cal.
86658		Ga. s.	G. C. Wainwright	12	10	50.0	12.2	4.2	Tow.	2	1903	Berkley, Va.	Norfolk, Va.
86383		St. s.	G. F. BRADY	238	205	107.4	23.0	7.4	Pas.	1	130	1897	Philadelphia, Pa.	New York, N. Y.
86290		St. s.	G. F. Derlokson	27	13	51.0	16.0	3.3	Tow.	2	1894	Elizabeth City, N. C.	Elizabeth City, N. C.
200242		Ga. s.	G. F. Laviolette	19	13	50.0	11.2	5.0	Pas.	3	1903	Mantowoc, Wis.	Milwaukee, Wis.
86675		St. s.	G. H. Breyman	60	41	75.6	19.4	9.4	Tow.	3	400	1903	Toledo, Ohio	Toledo, Ohio.
208510		Ga. s.	G. H. Church	30	19	54.5	10.4	4.9	Frt.	4	60	1911	Noank, Conn.	Providence, R. I.
208804		St. s.	G. H. McNeal	244	139	128.4	21.0	11.0	Fsh.	29	450	1911	Milford, Del.	Tappanhook, Va.
86610		St. s.	G. J. GRAMMER	4,471	3,703	418.0	48.0	28.0	Frt.	21	1,200	1902	West Superior, Wis.	Cleveland, Ohio.
202772		*St. p.	G. K. Wentworth	325	285	145.0	28.5	7.0	Tow.	8	500	1905	Portland, Ore.	Portland, Ore.
86386		*St. p.	G. M. Walker	154	125	84.7	20.4	4.2	Pas.	5	1897	do.	Do.
206458		*Ga. p.	G. N. Whistler	8	6	60.0	12.0	1.4	Frt.	3	1908	Helm, Ky.	Nashville, Tenn.
205292		St. s.	G. P. Martln	26	18	61.2	14.4	3.8	Pas.	4	1908	Arrowrock, Mo.	Peoria, Ill.
85968		St. s.	G. R. Durkee	28	17	60.3	13.9	4.5	Tow.	2	1887	Sehawalng, Mich.	Port Huron, Mich.
85390		St. s.	G. R. Green	18	12	48.2	11.4	4.9	Fsh.	4	1874	Milwaukee, Wis.	Grand Haven, Mich.
86463		St. s.	G. R. Sherman	92	62	75.0	30.0	8.0	For.	4	1890	Champlain, N. Y.	Plattsburg, N. Y.
85527		St. s.	G. S. Allyn	211	136	160.4	20.0	10.7	Fsh.	10	1878	Mystic, Conn.	Tappanhook, Va.
86262		Ga. s.	G. S. Dunbar	5	5	31.6	13.5	3.0	Frt.	1	1893	Bellport, N. Y.	Patchogue, N. Y.
209989		Ga. s.	G. S. Terry	15	13	39.9	14.0	4.6	Oys.	1	37	1912	Stratford, Conn.	Bridgeport, Conn.
203922		*St. p.	G. T. Melton	112	112	125.0	24.0	4.3	Frt.	11	100	1907	Lumber City, Ga.	Brunswick, Ga.
205001		Ga. s.	G. W. Calvert	9	6	41.2	12.6	3.1	Frt.	2	10	1908	Maynard, Md.	Baltimore, Md.
202860		*Ga. p.	G. W. Dalloy	8	6	59.5	10.0	2.4	Pas.	1	1906	Stonbenville, Ohio.	Cincinnati, Ohio.
86618		St. s.	G. W. Danleison	130	102	106.5	21.6	8.5	Msc.	7	333	1880	Mystic Bridge, Conn.	Newport, R. I.
86548		St. s.	G. W. DECKER	77	52	68.1	19.6	8.0	Tow.	8	1900	Newburgh, N. Y.	Albany, N. Y.
206720		*St. p.	G. W. Hill	363	267	190.0	36.0	5.0	Pas.	30	500	1909	Jeffersonville, Ind.	St. Louis, Mo.
200655		*St. p.	G. W. Huff	66	66	81.0	24.5	4.0	Pas.	10	1904	Poplar Bluff, Mo.	Memphis, Tenn.
206647		St. s.	G. W. Joyce	25	17	43.2	11.7	4.5	Fsh.	5	24	1909	Gills Rock, Wis.	Milwaukee, Wis.
86272		*St. p.	G. W. Lyon	74	74	115.0	22.0	4.0	Tow.	10	1893	Tell City, Ind.	Kansas City, Mo.
206624		*St. p.	G. W. Nixon	36	36	101.0	19.7	3.7	Tow.	7	70	1912	Hales Bar, Tenn.	Chatanooga, Tenn.
207526		*St. p.	G. W. Robertson	204	168	150.0	40.0	4.5	Pas.	7	100	1910	Helena, Ark.	Paducah, Ky.
86628		Ga. s.	G. W. Ruby	7	7	31.7	12.2	3.4	Frt.	1	1897	Tuckerton, N. J.	Tuckerton, N. J.
86601		*St. p.	G. W. Thomas	281	110	150.0	27.0	4.0	Tow.	23	1901	Jeffersonville, Ind.	Pittsburgh, Pa.
85939		Ga. s.	G. W. Wilcox	10	9	52.5	13.2	3.6	Oys.	2	1886	Somerset County, Md.	Tappanhook, Va.
203597		*St. p.	G. W. Williams	9	9	74.0	16.0	3.0	Pas.	7	25	1912	Rogers Indine, Ala.	Chatanooga, Tenn.
86655		St. s.	G. H. A. Thomas	90	50	80.7	25.8	4.8	Tow.	12	100	1902	Madisonville, La.	New Orleans, La.
86171		St. s.	G. M. A. Hornmann	34	17	61.0	14.6	6.5	Fsh.	5	1891	Milwaukee, Wis.	Milwaukee, Wis.
76014		St. p.	G. V. S. Quackenbush	248	193	127.5	40.5	7.9	Fer.	8	296	1878	New Baltimore, N. Y.	Albany, N. Y.
86667		St. s.	G. WATSON FRENCH	3,883	3,064	356.0	50.0	24.0	Frt.	25	1,300	1903	West Bay City, Mich.	Duluth, Minn.
86220		St. y.	Gadabont	9	7	47.0	9.5	3.4	Yct.	1	1892	Phoenix, N. Y.	Cape Vincent, N. Y.
207490		*St. p.	Gadsden	16	16	58.5	12.5	3.0	Tow.	5	20	1910	Gadsden, Ala.	Mobile, Ala.
120617		Ga. s.	Galvota	51	32	77.2	14.2	7.0	Frt.	3	1885	Camden, N. J.	Baltimore, Md.
127202		St. y.	Galvota	74	60	91.8	15.6	8.6	Yct.	5	1897	Tottenville, N. Y.	New York, N. Y.
201148		Ga. y.	Galatea	18	12	43.0	0.0	5.0	Yct.	2	1903	Oshkosh, Wis.	Milwaukee, Wis.
202870		St. y.	GALATEA	157	106	128.0	17.4	11.1	Yct.	12	475	1906	New York, N. Y.	Detroit, Mich.
206252		Ga. s.	Galatea	12	5	41.7	12.4	4.6	Fsh.	4	15	1909	Pensacola, Fla.	Pensacola, Fla.
208139		Ga. s.	Galatea	14	7	40.1	10.2	2.8	Pas.	1	1907	Belhaven, N. C.	Newbern, N. C.
202131		Ga. s.	Galaxy	13	9	55.3	11.7	2.6	Tow.	1	1905	Seattle, Wash.	Seattle, Wash.
205980		Ga. s.	Gale	11	5	32.5	8.3	3.5	Frt.	1	12	1909	Hellingham, Wash.	Pt. Townsend, Wash.
203933		Ga. s.	Galona	7	7	31.7	10.8	4.0	Msc.	1	1906	Ellamar, Alaska	Valdez, Alaska.
86127		St. s.	Gallon	237	146	105.7	30.3	9.6	Tow.	4	300	1891	Philadelphia, Pa.	New York, N. Y.
208203		Ga. s.	Gallon	8	5	36.0	10.7	3.8	Pas.	1	18	1910	St. Petersburg, Fla.	Tampa, Fla.
202442		Ga. y.	Gambolier	20	17	55.8	11.4	5.0	Yct.	1	1905	New York, N. Y.	New York, N. Y.
207230		*St. p.	Gamecock	461	406	160.1	33.6	7.8	Tow.	9	1,060	1910	Portland, Ore.	Portland, Ore.
86509		St. s.	GANOGA	204	139	96.0	20.7	11.3	Tow.	12	300	1900	Port Richmond, N. Y.	Perth Amboy, N. J.
203404		Ga. y.	Ganoga	19	16	48.7	11.8	6.2	Yct.	2	1906	Long Island City, N. Y.	New York, N. Y.
86172		St. s.	Gard. B. Reynolds	45	22	64.3	15.5	7.0	Tow.	5	1891	Philadelphia, Pa.	Norfolk, Va.
85425		St. p.	Garden City	825	575	171.2	33.8	14.0	Fer.	11	500	1872	Chester, Pa.	New York, N. Y.
85592		St. p.	Garden City	1,080	730	208.0	37.0	13.6	Fer.	14	625	1879	San Francisco, Cal.	San Francisco, Cal.
203893		Ga. s.	Gardener	12	8	36.6	9.5	2.0	Fsh.	1	1907	Satsop, Wash.	Pt. Townsend, Wash.
86659		*St. p.	Gardlo Eastman	100	100	112.0	22.0	3.7	Pas.	7	1903	Rock Island, Ill.	Burlington, Iowa.
86251		St. s.	Gardner	38	22	65.9	14.3	5.0	Pas.	4	1893	Bath, Me.	New York, N. Y.
205247		Ga. s.	Gardner	7	7	36.0	13.0	2.8	Frt.	1	10	1908	Thousand Island Park, N. Y.	Cape Vincent, N. Y.
86225		Ga. s.	Gardner Heath	13	12	38.6	14.6	5.4	Fsh.	4	1892	Gloucester, Mass.	Gloucester, Mass.
207615		Ga. s.	Garfield	17	11	40.0	12.9	4.0	Fsh.	6	20	1910	Seattle, Wash.	Seattle, Wash.

1 Formerly st. p. J. G. Sanders.

2 Formerly st. y. Florence.

3 Formerly st. y. Carrie.

4 Formerly ga. y. Ruduga.

MERCHANT STEAM VESSELS OF THE UNITED STATES—Continued.

Official No.	Signal letters.	Rtg.	Name of vessel.	Gross tonnage.	Net tonnage.	Length.	Breadth.	Depth.	Service.	Crew.	Indicated horsepower.	When built.	Where built.	Home port (where permanent document issues).
						Feet.	Feet.	Feet.						
209566		Ga. s.	Garfield	14	10	31.3	11.6	4.5	Pas.	1	12	1912	East San Pedro, Cal.	Los Angeles, Cal.
85619		St. s.	Garland	243	171	107.2	29.4	11.7	Fer.	8	370	1880	Detroit, Mich.	Detroit, Mich.
85653		Ga. s.	Garnet	7	6	27.3	11.3	3.6	Pas.	1	1886	Port Washington, N. Y.	New York, N. Y.
200288		Ga. s.	Gary	10	6	40.0	12.0	3.6	Msc.	2	1903	Jacksonville, Fla.	Jacksonville, Fla.
86544		Ga. s.	Gasgo	8	5	36.0	9.0	3.0	Pas.	1	1900	Marshfield, Oreg.	Coos Bay, Oreg.
209048		Ga. s.	Gasoon	22	15	45.3	16.4	4.6	Pas.	6	40	1911	Jersey City, N. J.	New York, N. Y.
77166		St. s.	Gaspee	113	56	83.2	22.0	10.3	Tow.	6	300	1893	Wilmington, Del.	Providence, R. I.
85685	J. V. N. D.	St. s.	Gaston	846	463	212.0	31.5	19.0	Frt.	14	600	1881	do.	Baltimore, Md.
203645		*St. p.	Gato City	28	28	73.0	14.0	3.0	Pas.	6	1906	Paducah, Ky.	New Orleans, La.
85341		Ga. s.	Gauntlet	11	10	34.0	13.4	4.4	Pas.	2	1874	Boston, Mass.	Key West, Fla.
86151	K. J. C. G.	St. p.	Gay Head	701	443	203.0	34.0	11.6	Pas.	20	1,062	1891	Philadelphia, Pa.	New Bedford, Mass.
85539		St. s.	Gazelle	20	14	63.9	13.0	6.2	Tow.	2	1878	Buffalo, N. Y.	Marquette, Mich.
85590		St. s.	Gazelle	10	5	35.8	9.0	4.3	Fsh.	0	1876	Lynn, Mass.	Philadelphia, Pa.
86235		St. s.	Gazelle	46	23	60.0	13.6	5.2	Tow.	4	1892	Newbern, N. C.	Norfolk, Va.
86565		St. s.	Gazelle	9	0	65.0	10.0	3.0	Pas.	6	1901	Allegheny, Pa.	Pittsburgh, Pa.
201750		Ga. s.	Gazelle	13	10	50.0	12.3	3.4	Pas.	1	50	1905	Portland, Oreg.	Portland, Oreg.
201331		Ga. s.	Gee Whiz	9	6	31.6	10.3	5.0	Tow.	1	1904	West Seattle, Wash.	Pt. Townsend, Wash.
111136		St. s.	Gelsha	47	32	74.9	13.2	8.3	Fsh.	8	1897	New York, N. Y.	Boston, Mass.
85716		St. s.	Gem	14	10	38.8	10.8	5.4	Fsh.	6	1882	Conneaut, Ohio	Dunkirk, N. Y.
85336		Ga. s.	Gem	8	7	37.5	11.4	3.3	Pas.	0	1884	Greenport, N. Y.	Boston, Mass.
86435		*St. p.	Gem	97	97	135.0	28.0	3.6	Pas.	25	1898	Jeffersonville, Ind.	New Orleans, La.
86436		St. s.	GEM	62	28	70.0	18.0	8.0	Tow.	4	1898	Wilmington, Del.	Ogdensburg, N. Y.
200808		Ga. p.	Gem	49	10	60.4	14.9	3.0	Frt.	7	1904	Allerands, La.	New Orleans, La.
204675		Ga. s.	Gem	6	6	24.5	11.4	3.8	Frt.	2	1907	Osterville, Mass.	Edgartown, Mass.
207518		Ga. s.	Gem	10	10	46.6	11.4	4.4	Pas.	2	20	1910	Wildwood, N. J.	Somers Point, N. J.
207950		*Ga. p.	Gem	15	14	37.7	13.4	3.2	Msc.	1	8	1910	Bridgeport, Conn.	Bridgeport, Conn.
86056		St. s.	GENERAL	332	201	130.0	25.1	9.4	Fer.	13	460	1889	Brooklyn, N. Y.	Newport, R. I.
209587		Ga. s.	General	18	15	42.6	10.0	5.0	Fsh.	2	32	1911	Cheboygan, Mich.	Grand Haven, Mich.
85341	K. Q. M. H.	St. s.	General Frisbie	544	340	160.9	29.3	11.9	Pas.	24	1,000	1900	New Whatcom, Wash.	San Francisco, Cal.
203974		St. s.	GENERAL GARRETSON	6,765	5,371	520.0	54.0	26.2	Frt.	23	2,000	1907	West Bay City, Mich.	Cleveland, Ohio
207959		St. p.	General Hancock	577	397	155.0	33.0	13.5	Fer.	6	500	1887	Boston, Mass.	Boston, Mass.
205259	L. B. S. C.	St. s.	GENERAL HUNNARD	2,153	1,396	258.0	42.1	19.0	Frt.	30	1,250	1910	Long Beach, Cal.	New York, N. Y.
130126	J. T. F. K.	St. p.	Gen'l Lincoln	398	249	160.8	28.2	8.8	Pas.	17	750	1878	Chelsea, Mass.	Boston, Mass.
10526		St. s.	Gen'l McCollum	1,396	1,165	235.6	27.0	13.8	Ctl.	7	800	1864	Glasgow, Scotland.	New York, N. Y.
201162		St. s.	Gen'l McCollum	18	12	49.0	11.2	5.0	Tow.	3	1904	New York, N. Y.	Do.
85627		St. s.	General Newton	40	20	63.7	16.8	6.6	Tow.	5	1880	Athens, N. Y.	Do.
85519		St. p.	General Person	485	485	205.0	42.0	7.2	Fer.	16	882	1877	Metropolis, Ill.	Memphis, Tenn.
86322		St. s.	GENERAL PUTNAM	285	168	122.6	26.0	9.0	Pas.	9	325	1902	Wilmington, Del.	New York, N. Y.
203512		Ga. s.	Gen'l Sheridan	12	8	42.5	12.2	3.2	Pas.	1	25	1906	Astoria, Oreg.	Pt. Townsend, Wash.
201568		St. p.	General Spencer	53	33	54.0	17.5	4.0	Fer.	2	1904	Hartford, Conn.	Hartford, Conn.
207194		St. s.	General Sumner	703	478	160.2	37.5	14.2	Fer.	6	700	1900	Boston, Mass.	Boston, Mass.
204510		St. s.	Gen'l Washington	97	66	78.0	16.7	4.8	Pas.	5	220	1907	Astoria, Oreg.	Astoria, Oreg.
85696		St. s.	Gen'l G. Mott	48	24	75.0	17.0	8.0	Tow.	5	1881	Bordentown, N. J.	Norfolk, Va.
203337	K. V. N. L.	St. s.	GENERAL G. M. SORRELL	169	115	92.0	21.5	10.8	Tow.	6	500	1906	Chester, Pa.	New York, N. Y.
85930		St. s.	Gen'l I. J. Wistar	60	30	69.8	18.2	8.0	Tow.	4	1886	Philadelphia, Pa.	Do.
86521		St. p.	Gen'l J. A. Dimont	309	195	145.0	26.0	9.0	Pas.	17	475	1862	Williamsburg, N. Y.	Baltimore, Md.
150354		St. s.	General J. B. Carr	157	99	110.0	23.0	6.0	Fer.	5	250	1892	Roundout, N. Y.	Tampa, Fla.
10514		St. s.	Gen'l Franz Sigel	90	52	72.0	20.0	7.8	Frt.	5	280	1863	New York, N. Y.	New York, N. Y.
209172		St. s.	Gen. George Thom	24	73.0	12.5	4.6	Tow.	4	1893	Washington, N. C.	Newbern, N. C.
85896		Ga. s.	Gen'l Joseph B. Seth	13	6	47.7	15.4	3.7	Msc.	1	1885	Cambridge, Md.	Newport News, Va.
86501		St. s.	GENERAL ORLANDO M. POE	5,619	4,144	470.0	50.0	29.0	Frt.	29	2,300	1900	Cleveland, Ohio	Duluth, Minn.
86364		Ga. s.	Generosity	8	0	37.6	12.6	2.8	Oys.	1	1896	Tenochoune, La.	Brashear, La.
86506		Ga. s.	Genesee	7	7	30.0	10.0	5.3	Fsh.	12	1900	Bremen, Me.	Deer Isle, Me.
86534		St. s.	GENESEE	204	139	96.0	20.7	11.3	Tow.	3	500	1900	Port Richmond, N. Y.	Perth Amboy, N. J.
86540	K. Q. M. F.	St. y.	GENESEE	212	171	119.0	27.7	13.7	Yet.	19	140	1900	Elizabeth, N. J.	Rochester, N. Y.
126435		St. s.	Genesee	134	97	94.0	17.7	8.8	Cnl.	3	80	1887	Buffalo, N. Y.	New York, N. Y.
8926		St. s.	Genesta	85	42	75.0	19.0	9.0	Tow.	5	1873	Philadelphia, Pa.	Do.
86598		Ga. s.	Genesta	9	8	41.5	13.5	6.0	Fer.	1	1901	Eastport, Me.	Eastport, Me.
77277		St. s.	Geneya	109	74	89.7	20.9	10.3	Tow.	7	450	1897	Brooklyn, N. Y.	New York, N. Y.
207198		*St. p.	Geneya	91	85	98.2	26.6	4.4	Fer.	6	112	1910	Freeport, Fla.	Pensacola, Fla.
209568		*Ga. p.	Geneya	33	33	68.6	17.7	3.7	Frt.	2	30	1912	Newport, Ark.	Memphis, Tenn.
86320		St. s.	Geneveve	48	24	75.8	16.0	7.7	Pas.	4	1895	New Bedford, Mass.	New York, N. Y.
86407		*St. p.	Geneveve	14	12	59.9	11.9	2.6	Pas.	6	1898	Point Pleasant, W. Va.	Wheeling, W. Va.
86570	K. R. G. M.	Ga. y.	Geneveve	22	20	46.4	14.1	6.6	Yet.	1	1901	Monument Beach, Mass.	New York, N. Y.
204361		Ga. s.	Geneveve	77	52	82.0	18.0	4.4	Frt.	2	45	1907	Bayview, Fla.	Tampa, Fla.
208347		Ga. s.	Geneveve	12	8	54.5	11.6	2.8	Pas.	1	32	1911	Sanibel, Fla.	Key West, Fla.
206676		Ga. s.	Genl	15	10	47.6	12.5	4.7	Fsh.	1	20	1909	Douglas, Alaska	Juneau, Alaska
86167		Ga. s.	George	10	9	56.0	15.7	4.1	Frt.	1	1891	Solomons Island, Md.	Norfolk, Va.
203709		Ga. s.	George II	9	6	31.8	8.0	2.5	Frt.	1	1906	Ketchikan, Alaska	Ketchikan, Alaska
85282		Ga. s.	George Buchanan	24	10	47.0	17.0	4.8	Msc.	2	1873	City Island, N. Y.	Newport News, Va.

¹ Formerly st. s. James McCaldin.

² Formerly st. y. in Raynham.

³ Formerly st. s. Rose.

⁴ Formerly st. s. Genl.
⁵ Formerly st. s. B. O. Co. No. 11.
⁶ Wm. J. Peoples.

⁷ Formerly st. p. Nahant.

⁸ Formerly st. p. James F. Freeborn.

⁹ Formerly st. p. S. S. Nansmond.

¹⁰ U. S. R. C. Wm. H. Crawford.

¹¹ Formerly at. s. Priam.

¹² Formerly st. c. Lt. Charles Hamilton.

¹³ Formerly st. s. Egbert Myers.

¹⁴ Formerly at. s. John Taylor.

MERCHANT STEAM VESSELS OF THE UNITED STATES—Continued.

Official No.	Signal letters.	Rlg.	Name of vessel.	Gross tonnage.	Net tonnage.	Length.	Breadth.	Depth.	Service.	Crew.	Indicated horsepower.	When built.	Where built.	Home port (where permanent document issues).
						Feet.	Feet.	Feet.						
85672		St. s.	George Burnham.....	332	219	140.0	29.0	10.1	Frt.	14	350	1890	Green Bay, Wis.	Chicago, Ill.
85142		St. s.	George Cooper.....	53	20	68.0	18.4	9.0	Tow.	5		1891	Manitowoc, Wis.	Duluth, Minn.
201323		*St. p.	George Cowling.....	208	208	140.0	26.0	4.5	Pas.	3	135	1904	Metropolis, Ill.	Paducah, Ky.
85561		St. s.	George Curtiss.....	194	65	121.2	20.3	11.6	Fsh.	23		1881	Boothbay, Me.	Greenport, N. Y.
86422		St. s.	George Dowey.....	45	26	44.3	16.6	4.7	Pld.	9		1898	Now Suffolk, N. Y.	Do.
86561		St. p.	George Dowey.....	49	34	79.0	16.0	4.0	Pld.	9		1901	do.	Do.
86632		St. s.	George Dittly.....	28	19	66.1	14.5	5.2	Pas.	2		1902	Buffalo, N. Y.	Buffalo, N. Y.
202473		Ga. s.	Geo. E.....	9	6	38.4	11.2	3.3	Pas.	1		1905	Ballard, Wash.	Seattle, Wash.
206228		St. s.	GEORGE EDWARD.....	49	34	68.0	16.0	7.1	Fsh.	5	125	1909	Buffalo, N. Y.	Cleveland, Ohio.
85748		St. s.	George Edward.....	29	14	55.8	15.0	6.2	Tow.	3		1882	Ballard, Wash.	Albany, N. Y.
206041		Ga. s.	Geo. Gulon.....	9	9	36.8	10.8	2.9	Fsh.	6	10	1910	Morehead City, N. C.	Newport, N. C.
120789		St. s.	George Hill.....	93	46	84.0	19.5	9.0	Tow.	6		1889	Philadelphia, Pa.	New York, N. Y.
85609		St. s.	George Hudson.....	149	103	130.4	19.0	9.0	Fsh.	24		1890	Kennebunk, Me.	Newport, R. I.
85313		St. s.	George King.....	532	380	176.4	30.7	13.4	Frt.	12	680	1874	Marine City, Mich.	Port Huron, Mich.
86340	K. M. N. Q.	St. s.	GEORGE LOOMIS.....	601	401	175.0	27.4	16.5	Frt.	17	400	1895	San Francisco, Cal.	San Francisco, Cal.
89524		Ga. s.	George M.....	14	12	33.0	13.9	5.0	Pas.	1		1900	Port Republic, N. J.	Somers Point, N. J.
204407		*St. p.	Geo. Matheson No. 2.....	121	121	116.6	25.4	5.1	Tow.	16		1907	Point Pleasant, W. Va.	Cincinnati, Ohio.
202896		St. s.	George N.....	10	7	54.5	11.5	3.4	Tow.	2	45	1905	Sault Ste. Marie, Mich.	Marquette, Mich.
85946		St. s.	George Nelson.....	45	22	65.0	17.4	8.0	Tow.	5		1896	Saugatuck, Mich.	Port Huron, Mich.
85712		St. s.	George Pankratz.....	63	39	72.6	20.0	8.6	Tow.	3		1882	Manitowoc, Wis.	Oswego, N. Y.
209326		Ga. s.	George R.....	9	8	30.0	8.6	3.8	Fsh.	1	10	1906	Sturgeon Bay, Wis.	Milwaukee, Wis.
205560		Ga. s.	George Rico.....	9	8	35.4	9.8	2.4	Pas.	1	15	1908	Rosedale, Miss.	Memphis, Tenn.
209585		Ga. s.	George Roberts.....	33	23	59.2	18.3	4.9	Fsh.	12	50	1912	Morehead City, N. C.	Beaufort, N. C.
86064		St. s.	George Rogers.....	64	33	77.3	18.3	7.8	Tow.	7		1889	Toledo, Ohio.	Grand Haven, Mich.
2554		St. p.	George Starr.....	168	108	133.2	23.5	7.7	Pas.	5	500	1862	Koyport, N. J.	New York, N. Y.
86367		St. s.	GEORGE STEPHENSON.....	4,663	3,602	407.4	40.3	23.8	Frt.	23	1,700	1896	West Bay City, Mich.	Duluth, Minn.
86470		St. s.	George T.....	42	28	68.3	15.0	7.0	Fsh.	7		1899	Tacoma, Wash.	Seattle, Wash.
202335		Ga. s.	George T.....	25	23	48.5	17.3	4.5	Tow.	5		1905	Tottonville, N. Y.	New York, N. Y.
267677		Ga. s.	George Uron.....	14	10	42.0	13.8	4.0	Frt.	1		1910	Bridgeport, N. J.	Bridgeport, N. J.
210007		Ga. s.	George Washington.....	20	16	56.7	15.4	3.4	Pas.	1	60	1912	New Haven, Conn.	New Haven, Conn.
86651		Ga. s.	George Waverley.....	6	6	36.6	10.4	2.7	Oys.	1		1889	Poquoson, Va.	Cape Charles, Va.
209226		Ga. s.	George Wilmer.....	6	6	36.0	12.8	3.0	Frt.	1		1902	Crisfield, Md.	Norfolk, Va.
86345		St. s.	George A. Hubbard.....	65	44	68.8	17.9	3.0	Pas.	6	300	1910	Boston, Mass.	Boston, Mass.
86180	L. C. B. S.	St. p.	George A. Madill.....	613	613	265.0	45.0	7.0	Frt.	20	1,600	1891	Jeffersonville, Ind.	St. Louis, Mo.
209894		Ga. s.	George B. Cluett.....	210	155	11.3	25.9	11.0	Frt.	7	75	1911	Tottenville, N. Y.	New York, N. Y.
85983		Ga. s.	George B. Faunce.....	20	16	62.5	17.5	4.9	Fsh.	1		1887	Solomons Island, Md.	Beaufort, N. C.
86671		St. s.	GEORGE B. LEONARD.....	4,037	2,944	380.0	50.0	23.6	Pas.	22	1,800	1903	Chicago, Ill.	Oswego, N. Y.
200667		St. s.	GEORGE B. McCLELLAN.....	256	174	109.0	25.1	13.0	Frb.	12	600	1904	Canaan, N. J.	New York, N. Y.
86351		St. s.	GEORGE B. RASER.....	554	401	169.0	38.0	10.0	Lgt.	11	200	1896	Ashland, Ohio.	Cleveland, Ohio.
85734		St. s.	George B. Roe.....	42	21	64.6	16.0	7.0	Tow.	0		1882	Tottenville, N. Y.	New York, N. Y.
85347		St. s.	Geo. C. Fobes.....	37	19	64.4	15.5	5.9	Tow.	5		1874	Cape Elizabeth, Me.	Baltimore, Md.
200000		St. s.	Geo. C. Howe.....	1,550	955	241.0	41.0	15.8	Pas.	16	600	1903	Chicago, Ill.	Duluth, Minn.
85779		St. s.	Geo. C. Markham.....	309	249	141.4	28.0	10.5	Frt.	12	350	1883	Milwaukee, Wis.	Grand Haven, Mich.
207280		Ga. s.	Geo. C. Pease.....	9	6	42.8	12.3	3.5	Tow.	1	10	1906	Jacksonville, Fla.	Jacksonville, Fla.
86519		St. s.	Geo. C. Van Tuyt, jr.....	21	14	45.0	13.9	5.6	Pas.	3		1900	Albany, N. Y.	Albany, N. Y.
85133		Ga. s.	George D. Allen.....	15	12	45.8	15.3	3.9	Fsh.	4		1871	Patchogue, N. Y.	Greenport, N. Y.
86587		St. s.	George D. Cooley.....	34	23	64.4	16.3	6.0	Tow.	3		1901	Kingston, N. Y.	Albany, N. Y.
85711		St. s.	Geo. D. Sanford, jr.....	51	30	76.7	15.7	7.2	Fsh.	0		1882	Grand Haven, Mich.	Grand Haven, Mich.
85392		St. s.	Geo. D. Seymour.....	76	38	90.0	17.0	10.0	Tow.	0		1875	Huifalo, N. Y.	Ogdensburg, N. Y.
85774		St. s.	George E. Fisher.....	25	18	64.0	16.0	6.3	Fsh.	4		1883	Detroit, Mich.	Cleveland, Ohio.
86476		St. s.	Geo. E. Lattimer.....	27	19	59.0	16.2	4.4	Pas.	2		1899	Buffalo, N. Y.	Albany, N. Y.
85610		St. p.	George E. Starr.....	472	336	148.2	28.0	8.7	Pas.	18	372	1879	Seattle, Wash.	Pt. Townsend, Wash.
204225		St. s.	GEORGE F. BAKER.....	7,210	5,459	586.0	58.0	25.5	Frt.	24	1,800	1907	Superior, Wis.	Duluth, Minn.
85555		St. s.	Geo. F. Haller.....	185	107	101.0	21.5	8.5	Ten.	15	250	1901	Alameda, Cal.	San Francisco, Cal.
201690	K. T. Q. B.	St. s.	Geo. F. RANDOLPH.....	211	144	112.0	23.0	11.2	Tow.	8	600	1905	Baltimore, Md.	Baltimore, Md.
10478		Ga. s.	George F. Rogers.....	11	10	37.0	15.6	3.5	Pas.	1		1863	Freeport, N. Y.	New York, N. Y.
86060		St. s.	George F. Williams.....	1,888	1,506	280.0	41.4	20.3	Frt.	16	1,000	1880	West Bay City, Mich.	Cleveland, Ohio.
204251		St. s.	GEORGE G. CRAWFORD.....	7,971	6,096	535.0	60.0	32.0	Frt.	25	1,890	1907	Lorain, Ohio.	Duluth, Minn.
200134		Ga. s.	George H. Bates.....	15	13	45.0	14.0	4.0	Pas.	4		1903	Atlantic City, N. J.	Somers Point, N. J.
202498		Ga. s.	George H. Hillo.....	14	12	46.8	16.0	3.0	Oys.	2		1905	Patchogue, N. Y.	Provincetown, Mass.
85141		St. s.	George H. Bradley.....	99	71	100.0	19.0	8.2	Fsh.	20		1871	Bath, Mo.	Tappanhook, Va.
85813		Ga. s.	George H. Bunker.....	21	20	56.5	17.0	4.8	Fsh.	1		1883	Pocomoke City, Md.	Do.
86615		Ga. s.	Geo. H. Furman.....	7	6	28.5	12.9	3.3	Pas.	1		1902	Patchogue, N. Y.	Greenport, N. Y.
86650		Ga. s.	George H. Lubee.....	73	46	77.6	21.0	9.4	Fsh.	12	30	1902	Essex, Mass.	Portland, Me.
86591		Ga. s.	Geo. H. Mott.....	14	13	45.8	15.0	4.0	Oys.	4		1901	Long Island City, N. Y.	Patchogue, N. Y.
85171		St. p.	George H. Power.....	207	166	95.0	24.6	9.0	Fer.	4	208	1869	Athens, N. Y.	Albany, N. Y.
202149		St. s.	GEORGE H. RUSSEL.....	4,978	3,770	462.0	60.0	24.0	Frt.	22	1,500	1905	St. Clair, Mich.	Cleveland, Ohio.
150042		St. s.	George H. Van Vleck.....	1,020	940	238.0	34.8	12.9	Frt.	15	400	1875	Buffalo, N. Y.	Duluth, Minn.
201329		St. s.	Geo. H. Williams.....	194	98	105.5	25.8	7.8	Frb.	12	400	1904	Portland, Ore.	Portland, Ore.
85818		St. s.	George I. Forsyth.....	62	31	78.0	18.6	7.0	Tow.	4		1870	Philadelphia, Pa.	New York, N. Y.
86543		St. s.	Geo. K. Kirkham.....	85	64	78.1	20.5	9.7	Pas.	4		1900	Athens, N. Y.	Do.
86662		St. s.	Geo. L. CRAIG.....	3,762	3,130	370.8	50.2	24.2	Frt.	19	1,000	1903	Toledo, Ohio.	Detroit, Mich.
200605		Ga. s.	Geo. L. Lyon.....	8	7	43.6	11.5	2.7	Msc.	1	15	1904	Morehead City, N. C.	Wilmington, N. C.

1 Formerly st. s. Frank W. Munn.

2 Formerly st. p. Virginia Seymour.

3 Formerly st. s. Le Grand S. Do Graff.

4 Formerly st. s. Portage.

5 Formerly st. s. Chief.

MERCHANT STEAM VESSELS OF THE UNITED STATES—Continued.

Official No.	Signal letters.	Rig.	Name of vessel.	Gross tonnage.	Net tonnage.	Length.	Breadth.	Depth.	Service.	Crew.	Indicated horsepower.	When built.	Where built.	Home port (where permanent document issues).
						Feet.	Feet.	Feet.						
206870	L. B. G. S.	St. s.	GEORGE L. POTTER.....	220	149	112.3	24.1	11.5	Tow.	11	600	1909	Baltimore, Md.....	Baltimore, Md.
85090		Ga. s.	George M. Hoggdon.....	16	15	40.3	13.8	5.6	Fsh.	4	1869	Boothbay, Me.....	Southwest Harbor, Me.
86333		St. s.	George M. Long.....	98	56	75.0	17.5	7.4	Oys.	9	95	1895	Noank, Conn.....	Providence, R. I.
86589		Ga. s.	Geo. N. Ives.....	8	6	43.0	11.0	3.1	Frt.	1	1901	Morehead City, N. C.	Newbern, N. C.
86350		St. s.	GEORGE N. ORR.....	2,872	2,280	326.0	42.2	21.8	Frt.	26	1,000	1890	Chicago, Ill.....	Duluth, Minn.
92264		St. s.	Geo. N. Southwick.....	57	28	69.0	17.6	7.0	Tow.	5	1891	Alexandria, Va.....	Albany, N. Y.
85423		Ga. s.	George P. Putnam.....	8	7	32.6	13.5	3.4	Msc.	2	1875	Norwalk, Conn.....	Newark, N. J.
86511		St. s.	George P. Squires.....	218	137	142.7	22.7	8.8	Fsh.	28	315	1900	Baltimore, Md.....	Tappahannock, Va.
130540		St. s.	George P. Taylor.....	83	41	79.8	19.6	8.9	Tow.	5	1891	Elm Park, N. Y.	New York, N. Y.
206746		St. s.	Geo. R. Murray.....	55	37	66.2	17.0	7.5	Tow.	5	250	1909	Camden, N. J.....	Philadelphia, Pa.
200702		St. s.	GEORGE R. POTTER.....	133	66	77.6	20.3	8.8	Frb.	9	350	1887	Buffalo, N. Y.....	Buffalo, N. Y.
86545		St. s.	Geo. R. Vosburg.....	106	66	75.5	20.0	8.7	Frt.	6	1900	Portland, Ore.....	Astoria, Ore.
85879		St. s.	George R. West.....	22	11	54.0	13.4	6.0	Fsh.	5	1885	Milwaukee, Wis.....	Grand Haven, Mich.
86592		Ga. s.	Geo. S. Brush.....	14	13	41.0	14.1	4.0	Oys.	4	1901	Patchogue, N. Y.	Patchogue, N. Y.
86330		Ga. s.	George S. Cripps.....	43	30	67.9	20.8	5.5	Frt.	12	1895	St. Michaels, Md.	Bridgeton, N. J.
85845		St. s.	Geo. S. Donaldson.....	13	6	44.2	13.5	6.0	Tow.	4	1883	Buffalo, N. Y.....	Buffalo, N. Y.
125026		St. s.	Geo. S. Shultz.....	43	21	60.9	15.7	7.7	Tow.	5	1872	Philadelphia, Pa.	New York, N. Y.
110587		St. s.	Geo. S. Tice.....	74	50	83.2	18.1	8.0	Tow.	5	1885	Newburgh, N. Y.	Do.
202985		St. s.	George T. Nelles.....	83	42	81.7	21.7	11.0	Tow.	5	600	1904	Cleveland, Ohio	Duluth, Minn.
209199		Ga. p.	Geo. T. Patterson.....	10	10	59.8	12.0	2.0	Tow.	2	40	1911	Bear Creek, Ky.	Evansville, Ind.
53206		St. s.	Geo. W. Childs.....	107	53	100.8	20.4	5.6	Tow.	12	338	1874	Camden, N. J.....	Philadelphia, Pa.
25936		Ga. s.	George W. Childs.....	13	8	54.9	13.5	3.5	Oys.	2	1886	Crisfield, Md.	Newport News, Va.
85189	J. L. H. W.	St. s.	George W. Clyde.....	1,848	1,514	256.0	35.0	19.2	Frt.	25	600	1872	Philadelphia, Pa.	New York, N. Y.
85321	J. P. H. T.	St. s.	Geo. W. Elder.....	1,709	1,224	250.0	38.5	21.0	Pas.	49	1874	Chester, Pa.....	San Francisco, Cal.
204835	K. W. L. S.	Ga. s.	GEORGE W. FENWICK.....	2,009	1,193	277.0	43.0	17.3	Frt.	26	1,350	1907	Newport News, Va.	New York, N. Y.
10913		St. s.	George W. Hardesty.....	15	14	38.0	15.8	4.0	Msc.	2	1908	Annapolis, Md.	Annapolis, Md.
86608		St. p.	Geo. W. Maberry.....	25	16	52.0	10.7	8.0	Pas.	5	1902	Maberry, Ark.	Memphis, Tenn.
86582		St. s.	GEORGE W. PEAVEY.....	4,997	3,861	430.0	50.0	28.5	Pas.	23	1,700	1901	Cleveland, Ohio	Duluth, Minn.
202166		St. s.	GEORGE W. PERRINS.....	6,406	4,022	558.2	56.9	26.5	Frt.	25	1905	Superior, Wis.....	Do.
10977		St. s.	George W. Pratt.....	41	20	76.5	17.3	6.8	Tow.	8	1863	Rondout, N. Y.	Albany, N. Y.
85317		St. s.	George W. Prido.....	17	8	48.0	15.2	4.4	Msc.	3	1874	Wilmington, Del.	Washington, D. C.
116696		St. s.	George W. Simons.....	84	47	81.5	17.5	6.4	Pas.	3	1895	Portland, Ore.....	Portland, Ore.
85744		St. s.	George W. Smith.....	34	17	56.5	16.0	6.4	Tow.	6	1882	Brooklyn, N. Y.	Philadelphia, Pa.
86105		St. s.	Geo. W. Washburn.....	298	149	123.0	6.0	13.8	Tow.	12	800	1890	Newburgh, N. Y.	Albany, N. Y.
209768		Ga. s.	George and How.....	8	8	26.8	10.4	3.4	Frt.	2	10	1891	Rocky River, Ohio	Grand Haven, Mich.
86467	K. P. J. T.	St. s.	Georges Creek.....	398	184	128.9	28.7	16.7	Tow.	10	880	1899	Port Richmond, N. Y.	Baltimore, Md.
202784		Ga. s.	Georgetta.....	11	7	38.5	9.2	3.1	Tow.	1	1906	Newport News, Va.	Elizabeth City, N. C.
86536		St. s.	GEORGETOWN.....	1,358	919	243.0	40.2	16.3	Frt.	18	1,500	1900	Buffalo, N. Y.	Buffalo, N. Y.
85961		St. s.	Georgia.....	1,749	1,183	250.0	40.0	16.0	Pas.	49	1,950	1887	Wilmington, Del.	Hartford, Conn.
86624		St. s.	Georgia.....	255	173	110.2	22.0	9.2	Pas.	15	201	1902	Tacoma, Wash.	Juneau, Alaska.
86653		Ga. s.	Georgia.....	9	8	41.4	12.0	2.8	Msc.	2	1902	Morehead City, N. C.	Beaufort, N. C.
125873		St. s.	Georgia.....	895	393	195.7	34.4	12.0	Frt.	14	750	1880	Manitowoc, Wis.	Chattanooga, Tenn.
202830		Ga. p.	Georgia.....	12	12	60.0	12.0	2.2	Tow.	1	15	1905	Concord, Tenn.	Chattanooga, Tenn.
204150		Ga. s.	Georgia.....	6	6	43.0	10.2	3.1	Pas.	1	13	1907	St. Marys, Ga.	St. Marys, Ga.
206410		Ga. s.	Georgia E.....	11	6	35.4	10.5	4.3	Pas.	1	28	1909	Winthrop, Mass.	Boston, Mass.
86426		St. p.	Georgia Lee.....	595	346	178.0	33.0	6.0	Pas.	38	730	1898	Jeffersonville, Ind.	Memphis, Tenn.
206607		Ga. s.	Georgia T.....	24	21	65.0	16.2	3.0	Msc.	1	1907	Swansboro, N. C.	Beaufort, N. C.
207795	L. B. P. N.	St. s.	GEORGIAN.....	6,600	4,016	414.5	53.7	28.1	Frt.	40	2,000	1910	Sparrow Point, Md.	New York, N. Y.
206274		Ga. y.	Georgiana H.....	28	19	61.2	12.0	6.5	Yct.	2	60	1909	Wilmington, Del.	Wilmington, Del.
85047		Ga. s.	Georgiana.....	14	6	41.0	15.6	3.4	Oys.	1	1869	Mariner Harbor, N. Y.	Port Amboy, N. J.
201947		Ga. s.	Georgianna.....	17	17	42.1	14.2	6.5	Fsh.	7	1905	Salen, Mass.	Gloucester, Mass.
203285		Ga. p.	Georgie.....	15	15	52.0	10.0	2.4	Tow.	2	1905	Collegehill, Ky.	Louisville, Ky.
203101		St. p.	George Burton.....	352	342	153.5	31.5	6.5	Pas.	21	300	1906	Vancouver, Wash.	Portland, Ore.
86629		Ga. s.	George C.....	7	7	32.2	11.0	4.8	Fsh.	2	1902	Friendship, Mo.	Castro, Me.
200383		Ga. s.	George Howard.....	8	6	38.0	6.4	2.7	Msc.	1	1903	Morgan City, La.	Brashear, La.
85964		Ga. s.	George M.....	6	5	36.2	12.0	3.5	Pas.	1	1886	Bayshore, N. Y.	Patchogue, N. Y.
202882		Ga. s.	George M.....	14	12	47.8	17.0	3.0	Fsh.	2	1906	Patenogue, N. Y.	Do.
146686		St. p.	George S.....	54	54	82.5	18.5	3.5	Tow.	4	1884	Savanna, Ill.....	Burlington, Iowa.
204352		Ga. s.	Georgina.....	8	7	29.1	11.3	3.6	Pas.	1	10	New York, N. Y.
86247		St. s.	Gerald C.....	36	18	62.5	14.0	7.0	Fch.	8	1893	Wyandotte, Mich.	Sandusky, Ohio.
86339		Ga. s.	Gerald C.....	39	26	58.5	18.0	5.2	Frt.	3	1895	Bonola, Cal.....	Astoria, Ore.
204014		Ga. s.	Gerald D.....	9	8	41.1	11.2	4.7	Fsh.	4	1907	Erie, Pa.....	Erie, Pa.
86457		Ga. s.	Geraldine.....	10	10	34.8	12.2	6.0	Fsh.	4	1899	Waldoboro, Me.	Gloucester, Mass.
86560		Ga. s.	Geraldine.....	7	6	29.6	10.2	5.1	Fsh.	1	1901	Bristol, Me.	Vinalhaven, Me.
86147		Ga. s.	Gerard Underhill.....	13	12	41.5	15.5	3.9	Msc.	1	1891	Bayshore, N. Y.	Patchogue, N. Y.
77546		St. s.	Gerard H. Keller.....	108	74	80.1	21.8	10.0	Pas.	5	1902	Tottenville, N. Y.	New York, N. Y.
86122		St. s.	GERMAN.....	2,348	1,875	296.2	40.4	21.1	Frt.	20	1,200	1890	Cleveland, Ohio	Duluth, Minn.
86229		St. s.	GERMANIA.....	73	36	75.6	17.5	8.1	Tow.	9	1892	Sparrow Point, Md.	New York, N. Y.
202039		Ga. s.	Germanoville.....	7	7	29.0	10.0	3.5	Pas.	1	1905	Somers Point, N. J.	Somers Point, N. J.
86488	K. P. R. B.	St. s.	Gerry.....	273	133	102.0	24.0	10.5	Tow.	14	700	1900	Wilmington, Del.	Wilmington, Del.
86028		St. s.	Gertie Story.....	73	36	76.5	20.0	8.0	Tow.	2	68	1889	San Francisco, Cal.	San Francisco, Cal.
2958		St. s.	Gertrude.....	45	22	62.0	17.8	7.2	Tow.	4	1875	Brooklyn, N. Y.	New York, N. Y.
85762		Ga. s.	Gertrude.....	8	8	29.9	13.2	4.1	Frt.	1	1882	East Boston, Mass.	Norfolk, Va.

¹ Formerly st. s. M. B. Harlow.

² Formerly st. s. (a) N. Y. Centl. Ltg. Co. No. 20.

³ Formerly st. s. (b) New York Central No. 20.

⁴ Formerly st. s. Clara.

⁵ Formerly st. s. R. H. Williams, Jr.

⁶ Formerly st. s. Sadie B.

⁷ Formerly st. s. City of Ludington.

⁸ Formerly st. p. Line Hanson.

⁹ Formerly st. p. John K. Gilkinson.

¹⁰ Formerly st. s. Ben.

MERCHANT STEAM VESSELS OF THE UNITED STATES—Continued.

Official No.	Signal letters.	Rig.	Name of vessel.	Gross tonnage.	Net tonnage.	Length.	Breadth.	Depth.	Service.	Crew.	Indicated horsepower.	When built.	Where built.	Home port (where permanent documents issued).	
						Feet.	Feet.	Feet.							
85815		St. s.	Gertrude	122	61	88.2	22.6	10.3	Tow.	7	350	1883	Brooklyn, N. Y.	New London, Conn.	
85959		Ga. s.	Gertrude	8	7	30.0	13.5	3.8	Pas.	1	1887	Patchogue, N. Y.	New York, N. Y.	
86048		Ga. s.	Gertrude	6	6	32.0	11.0	4.6	Fsh.	1	1889	Brooksville, Me.	S. W. Harbor, Me.	
86382		St. s.	Gertrude	34	18	68.0	15.4	6.5	Pas.	6	1897	Seranton, Miss.	Galveston, Tex.	
86397		St. s.	Gertrude	13	9	57.3	12.6	4.0	Mso.	2	1897	Berwick, La.	Brashear, La.	
86423		St. s.	Gertrude	17	11	38.5	11.9	4.5	Pas.	2	1898	New Whatcom, Wash.	Pt. Townsend, Wash.	
86461		Ga. s.	Gertrude	7	7	30.0	14.0	2.9	Pas.	1	1899	Liverpool, Tex.	Galveston, Tex.	
86546		St. s.	Gertrude	39	27	69.8	15.0	6.5	Pas.	4	1900	Seranton, Miss.	Mobile, Ala.	
86672		Ga. s.	Gertrude	8	5	40.0	9.6	4.5	Mso.	1	1902	Wickford, R. I.	Newport, R. I.	
202111		Ga. s.	Gertrude	14	9	47.5	12.2	3.7	Tow.	1	1905	Seattle, Wash.	Wrangell, Alaska.	
202963		Ga. s.	Gertrude	10	7	39.4	10.1	3.2	Frt.	1	1906	Astoria, Oreg.	Astoria, Oreg.	
203007	K. V. H. L.	Ga. y.	Gertrude	49	43	64.7	10.0	7.1	Yct.	3	1906	Boston, Mass.	Philadelphia, Pa.	
203999	K. W. B. J.	Ga. y.	Gertrude	18	12	45.7	12.0	4.0	Yct.	2	28	1907	New Haven, Conn.	New Haven, Conn.	
204908		Ga. s.	Gertrude L.	24	16	50.5	13.4	4.4	Tow.	2	1908	Brunswick, Ga.	Jacksonville, Fla.	
205320		Ga. s.	Gertrude	8	8	30.0	9.0	3.2	Pas.	1	24	1908	East Providence, R. I.	Providence, R. I.	
206525		Ga. s.	Gertrude	12	8	43.0	11.0	3.1	Pas.	1	16	1905	Long Island City, N. Y.	Jacksonville, Fla.	
206556		Ga. s.	Gertrude	13	0	36.3	9.0	4.4	Frt.	1	1909	Portsmouth, Va.	Norfolk, Va.	
206832		Ga. s.	Gertrude	18	10	53.0	10.8	4.5	Pas.	1	30	1909	Rye, N. Y.	New York, N. Y.	
207214		Ga. s.	Gertrude	8	7	25.8	8.4	3.0	Fsh.	2	6	1902	Detroit Harbor, Wis.	Milwaukee, Wis.	
208844		Ga. s.	Gertrude	12	0	44.5	9.0	6.9	Pas.	1	24	1911	Belhaven, N. C.	Edenton, N. C.	
205684	K. W. R. J.	Ga. y.	GERTRUDE IV.	65	44	94.5	14.1	8.0	Yct.	5	120	1908	City Island, N. Y.	New York, N. Y.	
86208		Ga. s.	Gertrude L.	7	5	35.0	9.6	3.1	Wat.	1	1892	Brewer, Me.	Mt. Desert Ferry, Me.	
208716		St. s.	GERTRUDE T.	37	25	65.6	15.6	6.9	Fsh.	3	100	1911	Erie, Pa.	Erie, Pa.	
86496		Ga. s.	Gertrude and Herbert.	9	9	30.0	11.5	5.9	Fsh.	1	1900	Friendship, Mo.	S. W. Harbor, Me.	
203070		Ga. s.	Gertrude & Leonard	7	7	33.0	11.2	4.9	Fsh.	1	1901	do.	do.	
207105		Ga. s.	Gervase A.	13	12	33.0	10.5	4.6	Fsh.	3	24	1909	Manitowoc, Wis.	Milwaukee, Wis.	
204907		Ga. p.	Gessner Peck	17	17	53.6	12.0	3.0	Frt.	3	40	1908	Argentine, Kans.	Kansas City, Mo.	
210071		Ga. s.	Get.	11	7	32.7	10.5	4.0	Fsh.	5	12	1912	Seattle, Wash.	Seattle, Wash.	
206024		Ga. s.	Get Thero.	11	6	36.3	12.0	6.0	Fsh.	1	10	1909	Friendship, Me.	Vinalhaven, Me.	
85957		St. s.	Gettysburg	837	464	208.6	35.6	14.6	Frt.	15	550	1887	Trenton, Mich.	Detroit, Mich.	
86417	K. P. J. Q.	St. s.	GERRYSBURG	557	351	158.0	29.0	18.0	Tow.	19	1,000	1898	Wilmington, Del.	Philadelphia, Pa.	
205118		Ga. s.	Ghost	13	7	59.0	11.0	6.5	Pas.	1	35	1908	Dubuque, Iowa	Dubuque, Iowa.	
85799		St. s.	Giant	10	5	36.0	13.2	4.0	Tow.	2	1883	Buffalo, N. Y.	Duluth, Minn.	
206389		Ga. s.	Giant	27	18	47.4	13.0	5.3	Pas.	1	40	1909	Seattle, Wash.	Seattle, Wash.	
86563		St. s.	Gilford	63	43	69.0	10.6	7.6	Pas.	4	1901	Manitowoc, Wis.	Grand Haven, Mich.	
85431		Ga. s.	Gilbert	14	13	42.0	10.0	4.0	Msc.	1	1872	Hayshore, N. Y.	New York, N. Y.	
86297		Ga. s.	Gilbert Hirsch.	10	9	35.0	14.0	3.7	Msc.	1	1894	Sayville, N. Y.	Patchogue, N. Y.	
206135		Ga. p.	Gilbert Lee	8	8	47.4	8.6	2.0	Pas.	2	1904	Ironton, Ohio.	Chincoteague, Ohio.	
85970		St. s.	Gilbert R. Green	137	109	65.7	17.8	8.9	Cnl.	4	107	1887	Lockport, N. Y.	Owego, N. Y.	
86569		St. s.	GILCHRIST	3,871	2,997	356.0	50.0	28.0	Frt.	19	1,500	1901	West Bay City, Mich.	Cleveland, Ohio.	
209349		Ga. s.	Giles	6	6	37.0	10.0	3.1	Frt.	1	14	1910	Conn, Va.	Pappahannock, Va.	
206334		St. s.	Gillen Brothers	181	7	97	105.8	29.9	6.6	Frt.	5	400	1909	Wilmington, Del.	New York, N. Y.
86255		Ga. s.	Gimbel	7	7	30.3	13.5	4.6	Frt.	1	1900	Port Republic, N. J.	Somers Point, N. J.	
208406		Ga. s.	Gina	15	10	40.4	12.4	5.1	Fsh.	1	20	1911	Tacoma, Wash.	Tacoma, Wash.	
208708		Ga. s.	Gipsy	14	10	45.7	10.0	4.5	Pas.	1	27	1911	Sault Ste. Marie, Mich.	Marquette, Mich.	
85408		Ga. s.	Gipsy	12	8	58.0	14.3	4.4	Frt.	1	1875	Charleston, S. C.	Charleston, S. C.	
85601		Ga. s.	Gipsy	9	8	40.2	8.8	4.5	Pas.	1	1879	Poughkeepsie, N. Y.	New York, N. Y.	
86274		Ga. s.	Gipsy	9	9	24.2	10.0	3.5	Pas.	1	1888	New Haven, Conn.	Providence, R. I.	
207829		Ga. s.	Gipsy	11	11	59.0	11.0	3.2	Pas.	3	50	1901	Bordentown, N. J.	Corpus Christi, Tex.	
86237		Ga. s.	Gipsy Grl.	7	7	35.2	13.4	3.6	Frt.	1	1893	Clearcreek, Tex.	Galveston, Tex.	
86345		St. y.	Giralda	184	145	109.3	20.0	11.7	Yct.	12	400	1896	Port Jefferson, N. Y.	Philadelphia, Pa.	
204413		Ga. s.	Glad	20	13	48.0	12.6	4.7	Fsh.	4	1907	Seattle, Wash.	Pt. Townsend, Wash.	
85263		St. s.	Gladator	207	87	115.8	22.3	12.0	Tow.	10	700	1871	Port Huron, Mich.	Duluth, Minn.	
85434		St. s.	Gladator	67	38	76.1	10.3	7.3	Tow.	4	1876	St. Marys, Mich.	Wilmington, N. C.	
86020		St. s.	Gladator	163	111	110.6	22.0	11.5	Tow.	7	500	1888	Boston, Mass.	New York, N. Y.	
86611		Ga. s.	Gladator	7	7	28.5	11.0	5.3	Fsh.	1	1902	Bremen, Me.	Waldoboro, Me.	
207939		Ga. s.	Gladator	21	7	50.0	12.9	5.0	Fsh.	5	30	1910	Seattle, Wash.	Pt. Townsend, Wash.	
204013		Ga. s.	Gladie Moore	8	7	37.0	9.2	4.0	Pas.	1	1906	Hart, Mich.	Grand Haven, Mich.	
206314		Ga. y.	Gladliola	43	36	68.6	14.5	6.2	Yct.	4	60	1911	Nyack, N. Y.	New York, N. Y.	
85996		St. s.	Gladstone	2,453	1,913	283.0	40.3	25.5	Frt.	19	900	1888	Cleveland, Ohio.	Cleveland, Ohio.	
786		St. s.	Gladys	60	34	70.0	16.6	7.0	Tow.	2	1860	Wilmington, Del.	Albany, N. Y.	
8718		St. s.	Gladys	24	12	60.0	13.0	6.2	Tow.	3	1871	Philadelphia, Pa.	Philadelphia, Pa.	
86107		Ga. y.	Gladys	23	17	65.0	9.0	3.8	Yct.	4	1892	Camden, N. J.	Newark, N. J.	
86459		Ga. s.	Gladys	6	6	32.5	10.6	5.7	Fsh.	1	1899	Swans Island, Me.	S. W. Harbor, Me.	
86482		Ga. s.	Gladys	29	29	64.8	18.8	5.0	Frt.	5	1899	Tlghmans Island, Md.	Baltimore, Md.	
86604		Ga. s.	Gladys	38	34	65.2	17.0	4.8	Fsh.	12	1901	Beaufort, N. C.	Beaufort, N. C.	
86634		Ga. s.	Gladys	14	11	34.5	10.4	4.0	Pas.	4	1902	Fall River, Mass.	Providence, R. I.	
86640		Ga. s.	Gladys	10	7	33.2	13.4	3.8	Oys.	1	1902	Tottenville, N. Y.	New York, N. Y.	
201400		Ga. s.	Gladys	11	6	52.8	15.5	4.3	Tow.	2	1904	Chincoteague, Va.	Chincoteague, Va.	
202242		Ga. s.	Gladys	6	5	46.0	11.0	2.4	Pas.	1	1903	St. Joseph, Mich.	Grand Haven, Mich.	
203504		Ga. s.	Gladys	6	5	40.0	8.8	4.7	Oys.	1	8	1906	Shadyside, Va.	Cape Charles, Va.	
203509		Ga. s.	Gladys	11	8	30.3	8.4	2.7	Pas.	1	1904	Galveston, Tex.	Corpus Christi, Tex.	
205403		Ga. s.	Gladys	9	6	32.0	8.0	4.0	Pas.	1	16	1908	Hoquiam, Wash.	Pt. Townsend, Wash.	
205889		Ga. s.	Gladys	9	9	33.4	9.5	2.6	Msc.	1	12	1908	Wit, N. C.	Beaufort, N. C.	
207416		Ga. p.	Gladys	6	6	49.0	10.5	1.5	Tow.	2	15	1910	Louisville, Ky.	Louisville, Ky.	

1 Formerly ga. y. Zirvah.

2 Formerly st. s. {a Adriae.
{b H. L. Finger.

3 Formerly st. s. Edith.

MERCHANT STEAM VESSELS OF THE UNITED STATES—Continued.

Official No.	Signal letters.	Rig.	Name of vessel.	Gross tonnage.	Net tonnage.	Length.	Breadth.	Depth.	Service.	Crew.	Indicated horsepower.	When built.	Where built.	Home port (where permanent documents).
						<i>Feet.</i>	<i>Feet.</i>	<i>Feet.</i>						
207833		*Ga. p.	Gladys	3	0	38.7	10.4	2.5	Frt.	1	4	1910	Arkansas City, Ark.	Memphis, Tenn.
208294		*St. p.	Gladys	61	61	93.0	23.0	3.5	Fer.	4	150	1911	Jeffersonville, Ind.	Cairo, Ill.
208837		Ga. s.	Gladys	6	5	23.0	13.1	3.0	Pas.	1	20	1911	Sayville, N. Y.	Patchogue, N. Y.
208939		Ga. s.	Gladys	8	7	26.7	8.0	3.4	Fsh.	2	8	1904	Jackson Harbor, Wis.	Milwaukee, Wis.
209728		St. s.	Gladys	39	18	70.1	15.9	4.0	Pas.	4	50	1911	Fort Myers, Fla.	Key West, Fla.
210078		Ga. s.	Gladys	8	7	30.0	9.0	3.6	Pas.	1	15	1908	Chambers Island, Wis.	Milwaukee, Wis.
203348		Ga. s.	Gladys Adell	8	7	33.0	13.0	3.0	Oys.	1	1	1906	Sayville, N. Y.	Patchogue, N. Y.
206975		Ga. s.	Gladys G.	10	9	27.0	9.5	3.0	Fsh.	2	10	1908	Ilgh Island, Mich.	Grand Haven, Mich.
205966		Ga. s.	Gladys L.	26	22	45.7	16.7	5.1	Frt.	2	15	1909	Tottenville, N. Y.	New York, N. Y.
202086		Ga. s.	Gladys Millett	7	6	35.1	13.0	3.0	Pas.	1	1	1905	Patchogue, N. Y.	Patchogue, N. Y.
206855		Ga. s.	Gladys V.	10	8	28.0	9.5	5.3	Pas.	1	25	1909	New York, N. Y.	New York, N. Y.
86361		Ga. s.	Gladys Whiting	21	13	58.0	16.5	4.0	Msc.	2	2	1896	Orlole, Md.	Cape Charles, Va.
201290		Ga. s.	Gladys B. Simmons	16	9	40.2	14.6	6.0	Fsh.	3	3	1904	Friendship, Me.	Rockland, Me.
200805		Ga. s.	Gladys D. Rose	8	5	30.8	11.5	5.5	Fsh.	1	1	1903	do.	St. George, Me.
86097		St. y.	Glean	31	15	68.5	11.0	5.4	Yct.	5	5	1886	Weymouth, Mass.	Boston, Mass.
86374		*St. p.	Gleaner	714	576	185.0	35.0	5.0	Tow.	18	18	1896	Madison, Ind.	Paducah, Ky.
200122		Ga. s.	Gleaner	44	25	58.0	20.3	6.6	Frt.	5	5	1903	Essex, Mass.	New York, N. Y.
204316		Ga. s.	Gleaner	11	6	37.1	12.7	5.0	Frt.	1	1	1907	Trescott, Me.	Eastport, Me.
204548		*St. p.	Gleaner	477	279	140.0	30.0	6.7	Pas.	14	14	1907	Stanwood, Wash.	Seattle, Wash.
205783		St. s.	Gleaner	143	71	97.4	22.8	10.6	Tow.	4	400	1908	Bandon, Oreg.	San Francisco, Cal.
207322		Ga. s.	Glee	9	6	36.3	11.4	3.2	Frt.	1	16	1910	St. Petersburg, Fla.	Tampa, Fla.
205167		Ga. s.	Glen Cove	15	10	52.4	15.0	1.1	Pas.	2	50	1908	Glen Cove, Cal.	San Francisco, Cal.
85763		St. s.	Glen Cove	47	23	66.0	17.0	7.6	Tow.	4	4	1882	Tottenville, N. Y.	New York, N. Y.
10338		Ga. s.	Glen Cuyler	60	57	84.0	20.0	5.3	Frt.	3	30	1859	Pultneyville, N. Y.	Marquette, Mich.
206541		Ga. s.	Glen Edyth	7	7	40.0	8.6	3.2	Pas.	2	20	1907	Fulton, N. Y.	Rochester, N. Y.
206542		Ga. s.	Glen Haven	8	6	46.5	8.0	3.5	Pas.	2	20	1908	Irondequoit, N. Y.	Do.
202869		Ga. y.	Glenda	62	45	89.3	14.0	8.1	Yct.	5	5	1905	Boston, Mass.	Marquette, Mich.
86278		St. s.	Glendale	29	26	49.0	12.9	4.4	Tow.	3	3	1893	Turkey Island, Va.	Norfolk, Va.
200489		*Ga. p.	Glendale	11	8	54.9	13.9	1.5	Tow.	1	1	1903	Glendale, W. Va.	Wheeling, W. Va.
205531		Ga. s.	Glendale	10	7	43.0	12.0	3.6	Pas.	1	40	1908	Mukilton, Wash.	Pt. Townsend, Wash.
86368		Ga. s.	Glendy Stewart	9	7	50.5	12.7	3.3	Frt.	1	1	1896	Orlole, Md.	Norfolk, Va.
86045		St. s.	Glenn	175	92	108.6	21.8	8.4	Pas.	6	300	1889	South Haven, Mich.	Rochester, N. Y.
207520		Ga. s.	Glenora	14	9	46.0	8.0	2.4	Frt.	1	18	1910	Wrangell, Alaska	Ketchikan, Alaska
85948		St. s.	Glenville	263	209	109.5	25.0	8.0	Pas.	10	90	1896	Brooklyn, N. Y.	New York, N. Y.
209007		Ga. y.	Glenwood	21	16	41.2	11.5	5.6	Yct.	1	60	1911	Jersey City, N. J.	Do.
209680		Ga. s.	Glenwood	59	32	77.7	17.8	6.8	Fsh.	3	30	1912	Eliza Island, Wash.	Pt. Townsend, Wash.
85888		St. s.	Glide	30	20	64.6	13.0	5.0	Tow.	4	4	1881	Bordentown, N. J.	Newbern, N. C.
86503		St. s.	Globe	137	62	91.1	25.0	7.6	Frt.	6	350	1900	Richmond, Me.	New York, N. Y.
209105		Ga. s.	Globe	13	9	52.0	12.3	3.4	Frt.	1	40	1911	Astoria, Oreg.	Astoria, Oreg.
209121		Ga. s.	Globe	12	9	43.5	11.6	4.7	Fsh.	2	50	1911	Toledo, Ohio	Toledo, Ohio
86472		Ga. y.	Gloria	6	6	30.0	8.8	5.5	Yct.	1	1	1899	Chicago, Ill.	Chicago, Ill.
120845		St. s.	Gloria	13	6	42.5	10.0	4.8	Tow.	2	2	1891	Boston, Mass.	Boston, Mass.
200712		Ga. s.	Gloucianna	14	13	52.6	11.0	3.8	Pas.	2	2	1895	Brooklyn, N. Y.	Somers Point, N. J.
86269		St. s.	LOUCESTER	2,541	1,976	272.7	42.0	16.0	Pas.	50	2,600	1893	Sparrow Point, Md.	Baltimore, Md.
209940		Ga. s.	Goat	19	9	62.6	17.5	4.8	Frt.	2	50	1912	Elizabeth City, N. C.	Elizabeth City, N. C.
208699		Ga. s.	Goddess	18	12	56.2	10.2	4.0	Pas.	1	50	1908	Grafton, Ill.	St. Louis, Mo.
85977		St. s.	Gogeblo	1,680	1,312	227.2	40.4	19.5	Frt.	15	1,298	1887	West Bay City, Mich.	Detroit, Mich.
85816		*St. p.	Gold	334	282	140.0	30.0	9.8	Pas.	13	200	1883	San Francisco, Cal.	San Francisco, Cal.
201022		Ga. s.	Gold Hunter	7	5	32.0	9.8	3.2	Msc.	2	2	1904	Seattle, Wash.	Ketchikan, Alaska
86104		St. s.	Golden	44	22	63.9	17.6	8.0	Tow.	7	7	1892	Milwaukee, Wis.	Milwaukee, Wis.
207096		Ga. s.	Golden	9	9	34.0	9.0	3.6	Fsh.	4	18	1904	Manitowoc, Wis.	Do.
76275		St. s.	Golden Ago	35	24	54.6	15.8	7.0	Tow.	4	4	1881	Greenpoint, N. Y.	New York, N. Y.
86399		St. s.	Golden Ago	119	102	94.5	17.4	9.0	Cnl.	3	42	1897	Middleport, N. Y.	Rochester, N. Y.
206906		Ga. s.	Golden Anchor	12	12	30.2	10.7	2.5	Pas.	1	10	1906	Melbourne, Fla.	St. Augustine, Fla.
86083		Ga. s.	Golden Eagle	18	9	44.2	14.1	6.5	Fsh.	4	4	1890	Beverly, Mass.	Provincetown, Mass.
209085		Ga. s.	Golden Eagle	17	11	48.8	13.7	5.3	Tow.	1	70	1912	Oakland, Cal.	San Francisco, Cal.
92592		St. y.	Golden Fleece	49	33	75.1	13.5	6.7	Yct.	7	7	1894	Morris Heights, N. Y.	New York, N. Y.
86164		St. s.	Golden Gate	231	137	99.5	19.5	14.8	Pas.	9	200	1891	Sausalito, Cal.	Portland, Oreg.
206602		Ga. s.	Golden Grl.	14	10	49.1	11.2	6.0	Pas.	2	80	1909	Grand Rapids, Mich.	Grand Haven, Mich.
209411		*St. p.	Golden Girl	77	77	93.4	28.5	3.7	Frt.	8	250	1911	Cloverport, Ky.	Evansville, Ind.
16316		St. s.	Golden Ray	20	10	48.9	13.8	5.7	Tow.	4	4	1864	Buffalo, N. Y.	New York, N. Y.
86138		St. s.	Golden Rod	35	17	52.1	16.5	6.8	Tow.	4	4	1891	Noank, Conn.	Do.
86250		St. s.	Golden Rod	11	52	75.4	15.2	6.0	Pas.	5	50	1893	Brewer, Me.	Castine, Me.
204778		Ga. s.	Golden Rod	15	10	41.0	10.7	3.1	Pas.	1	1	1907	Hadlock, Wash.	Pt. Townsend, Wash.
86184		St. s.	Golden Rule	39	19	57.0	16.7	7.1	Tow.	4	4	1891	Noank, Conn.	New York, N. Y.
204968		*Ga. p.	Golden West	7	7	39.6	9.4	2.5	Tow.	3	3	1907	Kansas City, Kans.	Kansas City, Mo.
205060		Ga. s.	Golden West	14	14	43.9	14.3	3.6	Pas.	3	36	1908	Alamitos Bay, Cal.	San Diego, Cal.
210105		Ga. s.	Golden West	13	9	37.0	10.5	4.5	Fsh.	2	25	1912	South Bend, Wash.	San Francisco, Cal.
201947		Ga. s.	Goldfinch	9	6	39.5	9.2	2.6	Pas.	1	20	1905	Everett, Wash.	Pt. Townsend, Wash.
206218		*Ga. p.	Goldie	10	10	48.4	14.0	2.7	Frt.	2	30	1909	Cincinnati, Ohio	Cincinnati, Ohio
86549		St. s.	Goldboro	99	50	100.0	20.6	5.0	Frt.	6	6	1901	Washington, N. C.	Newbern, N. C.
206393		Ga. s.	Goldboro	6	6	33.0	9.1	2.8	Msc.	1	16	1909	Morehead City, N. C.	Beaufort, N. C.
86614		Ga. s.	Gold Budd	15	13	50.0	14.8	4.5	Pas.	2	2	1902	Atlantic City, N. J.	Somers Point, N. J.
204900		St. s.	GOLIAH	414	221	134.9	27.1	15.2	Tow.	15	500	1907	Camden, N. J.	Seattle, Wash.
203868		Ga. s.	Good Boy	10	7	37.1	11.5	3.4	Msc.	4	9	1907	Ballard, Wash.	Do.

1 Formerly st. y. Fauzene.

2 Formerly st. s. J. J. Driscoll.

3 Formerly st. y. Maspeth.

4 Formerly st. s. Medina.

MERCHANT STEAM VESSELS OF THE UNITED STATES—Continued.

Official No.	Signal letters.	Rig.	Name of vessel.	Gross tonnage.	Net tonnage.	Length.	Breadth.	Depth.	Service.	Crew.	Indicated horsepower.	When built.	Where built.	Home port (where permanent document issues).
						Feet.	Feet.	Feet.						
86532		*Ga. p.	Good Luck	7	7	41.0	10.0	2.0	Msc.	1	1900	Moscow, Ohio	Cincinnati, Ohio.
206993		Ga. s.	Good Luck	6	6	25.1	11.8	3.8	Fsh.	1	1909	Osterville, Mass.	Chatham, Mass.
209340		Ga. s.	Good News	13	9	32.8	10.4	4.2	Pas.	2	24	1908	Chicago, Ill.	Memphis, Tenn.
85804		Ga. s.	Good Templar	10	9	40.0	14.0	3.0	Frt.	1	1883	Norfolk County, Va.	Norfolk, Va.
206616		St. s.	Goodwin No. 14	143	97	85.3	26.0	10.0	Tow.	6	140	1909	Tottenville, N. Y.	New York, N. Y.
86328		*St. p.	Gopher	98	50	84.5	22.0	4.5	Frt.	7	100	1895	Jacksonville, Fla.	Philadelphia, Pa.
210149		Ga. s.	Gorden	34	30	55.5	17.6	4.5	Fsh.	12	37	1912	Williston, N. C.	Beaufort, N. C.
85722		St. s.	Gorden Rowe	108	79	82.7	18.0	6.0	Oya.	6	1882	New Haven, Conn.	New Haven, Conn.
202532		*St. p.	Gordon Fawcett	45	45	90.0	18.0	3.8	Tow.	7	1905	Kenmare, N. Dak.	Pembina, N. Dak.
86055	K. G. L. R.	Ga. y.	Gorilla	20	10	45.9	14.5	7.8	Yct.	3	1889	Brooklyn, N. Y.	Marblehead, Mass.
208540		Ga. s.	Gorilla	11	10	30.6	9.0	3.5	Fsh.	2	12	1902	Manitowoc, Wis.	Milwaukee, Wis.
201585		St. s.	GOSHEN	1,459	992	205.5	43.5	16.4	Fer.	8	1,900	1905	Wilmington, Del.	New York, N. Y.
203183	K. V. L. Q.	St. s.	Gosmond	181	99	103.0	24.3	0.4	Pas.	5	1906	Noank, Conn.	New Bedford, Mass.
209047		Ga. s.	Gosome	7	6	34.2	13.0	3.0	Fsh.	1	25	1911	Sayville, N. Y.	Patchogue, N. Y.
206158		Ga. s.	Gospel Shlp Joseph	14	14	37.0	13.0	3.0	Msc.	0	12	1909	Wlt, N. C.	Beaufort, N. C.
204206		Ga. s.	Gotland	8	7	28.7	8.6	4.0	Fsh.	2	1906	Manitowoc, Wis.	Grand Haven, Mich.
33972		St. p.	Goultsboro	469	469	206.0	52.4	9.0	Fer.	0	1,400	1863	St. Louis, Mo.	New York, N. Y.
203024		Ga. s.	Governor	32	22	52.7	17.4	5.2	Oya.	4	50	1906	Stratford, Conn.	Hridgeport, Conn.
204314	K. W. F. N.	St. s.	GOVERNOR	5,250	2,401	391.9	48.2	19.7	Pas.	140	5,000	1907	Camden, N. J.	New York, N. Y.
206210		Ga. s.	Governor	14	10	41.4	11.9	4.9	Pas.	0	50	1909	Tacoma, Wash.	Pt. Townsend, Wash.
86215		St. s.	Gov. Bodwell	140	70	101.7	19.2	7.8	Pas.	9	255	1892	Rockland, Me.	Rockland, Me.
203584	K. V. Q. J.	St. s.	GOVERNOR COBB	2,522	1,556	289.1	54.0	18.0	Pas.	84	1906	Chester, Pa.	Boston, Mass.
86483	K. P. L. G.	St. s.	GOVERNOR DINGLEY	3,826	2,856	298.9	60.8	17.8	Pas.	55	2,500	1899	do	do
136819		St. a.	Gov. Douglas	40	23	56.6	16.4	6.4	Pas.	0	1900	Essex, Mass.	Rockland, Me.
86245		St. s.	Gov. Flower	103	51	88.0	19.0	9.0	Tow.	8	175	1893	Perth Amboy, N. J.	Perth Amboy, N. J.
85526		St. s.	Gov. Irwin	82	56	77.0	18.6	10.4	Tow.	4	250	1878	San Francisco, Cal.	San Francisco, Cal.
207162		St. s.	Gov. Markham	79	54	81.8	19.0	9.1	Tow.	4	250	1892	do	do
86554		Ga. s.	Gov. M. B. M	14	10	48.0	15.2	4.0	Oya.	1	1901	do	do
200440		St. s.	GOVERNOR PENNY- PACKER.	132	89	84.8	20.0	10.0	Msc.	7	600	1903	Philadelphia, Pa.	Philadelphia, Pa.
207961		St. s.	Governor Russell	713	485	160.5	37.9	13.9	Fer.	6	700	1898	Boston, Mass.	Boston, Mass.
202143		St. p.	Gov. Winthrop	485	389	134.9	30.0	11.5	Fer.	11	1905	Noank, Conn.	New London, Conn.
25973		St. s.	Gowanda	130	103	95.4	19.0	8.8	Can.	3	100	1880	Ithaca, N. Y.	New York, N. Y.
85656		St. s.	Gowanus	10	5	36.9	10.7	5.3	Tow.	2	1881	Brooklyn, N. Y.	do
204339		St. s.	GOWANUS	862	586	182.3	45.0	16.6	Fer.	11	1,900	1907	Wilmington, Del.	do
7058		St. s.	GOWANUS	57	39	70.2	17.5	7.9	Tow.	7	1862	Baltimore, Md.	Baltimore, Md.
86192		St. s.	Grace	13	7	48.5	12.3	4.8	Fsh.	4	1892	Buffalo, N. Y.	Cleveland, Ohio.
86218		Ga. s.	Grace	13	7	50.5	13.7	3.4	Oys.	1	1892	Fairmont, Md.	Newport News, Va.
86379		Ga. s.	Grace	7	6	29.8	10.9	5.8	Fsh.	1	1896	Friendship, Me.	Machias, Me.
100616	K. N. T. F.	Ga. y.	GRACE	69	53	74.0	18.0	10.0	Yct.	5	1896	Boston, Mass.	Stamford, Conn.
201270		*Ga. p.	Grace	16	8	55.0	14.5	2.5	Tow.	4	1904	New Orleans, La.	New Orleans, La.
203662		Ga. s.	Grace	15	12	45.0	12.8	3.1	Frt.	2	1906	Crittenden, Va.	Norfolk, Va.
205328		Ga. s.	Grace	9	6	39.8	11.0	3.6	Tow.	1	20	1908	Port Madison, Wash.	Pt. Townsend, Wash.
205482		Ga. s.	Grace	9	8	32.9	8.4	3.4	Pas.	2	6	1908	Shelton, Conn.	Bridgeport, Conn.
208871		Ga. s.	Grace	7	7	28.0	8.3	3.8	Fsh.	2	8	1901	Jackson Harbor, Wis.	Milwaukee, Wis.
208894		Ga. s.	Grace	9	8	30.4	10.4	3.8	Pas.	1	20	1911	Brooklyn, N. Y.	New York, N. Y.
86624		K. R. V. S.	Grace II	129	126	108.5	25.2	11.0	Yct.	14	1902	Gloucester, Mass.	do
86082		*St. p.	Grace Barton	194	160	100.0	28.0	6.5	Pas.	5	60	1890	San Francisco, Cal.	San Francisco, Cal.
200781		Ga. s.	Grace D	11	7	37.4	9.6	3.4	Frt.	1	1903	Loring, Alaska	Ketchikan, Alaska.
210081		Ga. y.	Grace Darling	10	8	34.2	9.3	4.0	Pas.	0	23	1911	Detroit, Mich.	Detroit, Mich.
10987		St. s.	Grace Dormer	65	48	70.9	17.5	5.7	Fer.	3	1868	Buffalo, N. Y.	Pt. Huron, Mich.
200361		Ga. s.	Grace E	11	7	37.2	8.2	3.0	Pas.	2	1903	Seattle, Wash.	Juneau, Alaska.
204327		Ga. s.	Grace F	9	9	37.0	9.5	4.8	Pas.	1	12	1907	New Haven, Conn.	New Haven, Conn.
200305		Ga. s.	Grace Forham	14	12	48.4	16.0	3.0	Oys.	5	1903	Greenport, N. Y.	Greenport, N. Y.
205302		*Ga. p.	Grace G	12	8	50.8	12.0	2.0	Tow.	2	30	1908	Seattle, Wash.	Pt. Townsend, Wash.
86277		Ga. s.	Grace Griffin	8	7	30.6	12.5	3.9	Fsh.	2	1894	Greenport, N. Y.	Greenport, N. Y.
206581		Ga. s.	Grace II	8	5	30.5	9.2	2.2	Fsh.	1	1909	Albany Island, Mich.	Marquette, Mich.
200237		Ga. s.	Grace J	24	17	52.5	14.9	5.0	Frt.	3	30	1903	Chicago, Ill.	Duluth, Minn.
209107		Ga. s.	Grace M	12	11	31.7	9.3	3.5	Fsh.	3	20	1909	St. James, Mich.	Grand Haven, Mich.
86086		St. a.	Grace Morgan	21	10	49.0	13.9	5.7	Fsh.	2	1890	Noank, Conn.	Rockland, Me.
202058		Ga. s.	Grace R. IV	26	17	59.0	11.3	5.4	Tow.	2	1904	Bordentown, N. J.	New York, N. Y.
203459		Ga. s.	Grace Stiles	6	6	30.3	11.4	3.0	Frt.	1	1906	Tuckerton, N. J.	Tuckerton, N. J.
86475		St. s.	Grace Thurston	52	35	58.9	18.0	6.7	Tow.	5	1899	Everett, Wash.	Pt. Townsend, Wash.
207311		*Ga. p.	Grace V	15	12	67.3	14.4	2.0	Tow.	1	16	1910	Willow Island, W. Va.	Wheeling, W. Va.
203485		Ga. s.	Grace W	11	9	38.4	9.5	3.0	Pas.	0	1906	Frankfort, Mich.	Grand Haven, Mich.
204774		Ga. s.	Grace W	15	13	39.0	11.0	4.6	Fsh.	4	1906	St. Joseph, Mich.	do
207606		Ga. s.	Grace E. W	6	6	28.6	7.4	2.9	Tow.	1	12	1910	Juneau, Alaska	Juneau, Alaska.
206869		Ga. s.	Grace M. Denton	18	12	42.3	16.5	5.3	Fsh.	2	1909	Baldwin, N. Y.	Patchogue, N. Y.
201516		Ga. s.	Grace M. Wallace	12	12	45.2	13.5	2.8	Fsh.	10	1904	Morehead City, N. C.	Beaufort, N. C.
207519		Ga. s.	Grace and Alice	31	19	52.6	17.5	5.9	Frt.	2	20	1910	Calais, Me.	Calais, Me.
85441		Ga. s.	Gracie	12	11	38.0	14.0	4.0	Fsh.	1	1873	Boothbay, Me.	Deer Isle, Me.
85760		Ga. s.	Gracie	14	9	42.0	13.0	5.0	Fsh.	4	1882	Beverly, Mass.	Gloucester, Mass.

1 Formerly U. S. monitor Chickasaw.
 2 Formerly barge Chickasaw.
 3 Formerly ga. s. Empress.
 4 Formerly st. s. Governor Irwin.

5 Formerly st. e. bt. Venus.
 6 Formerly st. s. Emma.
 7 Formerly sch. y. Esperanza.
 8 Formerly sch. y. Espinosa.

9 Formerly sch. y. Hoosier.
 10 Formerly sch. y. Norseman.
 11 Formerly ga. y. Hoosier.

† Composite.
 ‡ Turbine.

MERCHANT STEAM VESSELS OF THE UNITED STATES--Continued.

Official No.	Signal letters.	Rlg.	Name of vessel.	Gross tonnage.	Net tonnage.	Length.			Breadth.	Depth.	Service.	Crew.	Indicated horsepower.	When built.	Where built.	Home port (where permanent document issues).
						Feet.	Feet.	Feet.								
85812		Ga. s.	Gracie	7	6	28.6	11.0	2.8			Msc.	2	1883	Greenport, N. Y.	Greenport, N. Y.	
85980		Ga. s.	Gracie	5	5	22.1	10.6	3.5			Fsh.	1	1872	Tisbury, Mass.	Edgartown, Mass.	
85988		Ga. s.	Gracie	6	5	31.4	11.6	2.5			Pas.	1	1890	Bayshore, N. Y.	New York, N. Y.	
86207		Ga. s.	Gracie	9	8	34.3	12.2	5.3			Fsh.	2	1892	Waldoboro, Me.	New York, N. Y.	
86252		Ga. s.	Gracie	8	8	34.0	11.0	5.3			Fsh.	1	1893	Brooksville, Me.	Castine, Me.	
207925		Ga. s.	Gracie	6	5	14.4	10.8	2.4			Pas.	1	50	Pecan Island, La.	Brashear, La.	
85947		Ga. s.	Gracie H.	6	6	44.4	11.1	2.9			Oys.	1	1886	Cold Spring, N. Y.	Cape Charles, Va.	
85933		Ga. s.	Gracie G.	8	5	31.1	12.1	5.5			Frt.	2	1886	Eastport, Me.	Eastport, Me.	
86661		Ga. s.	Gracie Holmes	12	10	34.8	15.7	4.8			Frt.	2	1903	Charleston, S. C.	Charleston, S. C.	
206200		Ga. s.	Gracie L.	14	9	41.2	11.7	4.7			Pas.	1	25	Blyn, Wash.	Pt. Townsend, Wash.	
208676		Ga. s.	Gracie L.	14	12	51.3	12.8	5.0			Frt.	3	20	Georgetown, S. C.	Georgetown, S. C.	
86062		Ga. s.	Gracie Leonard	10	6	41.7	14.8	3.2			Msc.	2	1889	Cambridge, Md.	Annapolis, Md.	
85853		Ga. s.	Gracie Parks	8	8	32.0	14.4	3.4			Msc.	1	1884	Patchogue, N. Y.	Greenport, N. Y.	
85404		Ga. s.	Gracie Phillips	20	19	42.2	15.4	6.5			Fsh.	1	1876	Noank, Conn.	Stonington, Conn.	
85630		Ga. s.	Gracie Smith	12	12	39.3	12.5	4.7			Fsh.	4	1880	Kennebunk, Me.	New Bedford, Mass.	
86132		Ga. s.	Gracie E. Freeman	12	12	39.0	15.0	5.0			Fsh.	4	1890	Essex, Mass.	Gloucester, Mass.	
86015		Ga. s.	Gracie and Emily	9	7	33.5	14.4	3.8			Msc.	1	1888	Patchogue, N. Y.	Patchogue, N. Y.	
86451		*St. p.	Grady	78	78	130.0	22.0	3.1			Tow.	9	1898	Kingston, Tenn.	Chattanooga, Tenn.	
201241		*St. p.	Grady	68	68	95.0	20.0	3.4			Tow.	8	1904	Franklin, La.	Brashear, La.	
206149		St. s.	GRAEME STEWART	309	30	104.0	28.2	16.0			Frt.	11	1,320	Mantitowoc, Wis.	Chicago, Ill.	
207485		Ga. y.	Graham	16	14	49.6	10.4	5.0			Yct.	1	25	Nyack, N. Y.	New York, N. Y.	
209163		St. s.	Graham	40	11	66.4	18.2	7.4			Tow.	3	100	Benton Harbor, Mich.	Chicago, Ill.	
202513		*St. p.	Grand	124	116	136.3	32.3	5.0			Pas.	20	225	Grand Rapids, Mich.	Memphis, Tenn.	
200340		*St. p.	Grand Caillon	56	56	72.6	13.5	4.5			Tow.	5	1903	Ashland, La.	Brashear, La.	
208742		Ga. s.	Grand Chain	6	6	37.7	7.7	2.1			Pas.	1	1911	Grand Chain, Ill.	Calro, Ill.	
86332		*St. p.	Grand Forks	99	99	123.0	26.5	4.1			Pas.	15	171	Grand Forks, N. Dak.	Pembina, N. Dak.	
200007		St. s.	GRAND HAVEN	2,320	1,678	306.0	54.4	17.3			Pas.	35	4,000	Toledo, Ohio	Milwaukee, Wis.	
206509		Ga. s.	Grand Island	5	5	35.2	9.1	3.5			Frt.	1	20	West De Pere, Wis.	Marquette, Mich.	
207917		St. s.	GRAND ISLAND	222	151	102.2	29.0	11.2			Fer.	4	250	Buffalo, N. Y.	Buffalo, N. Y.	
86571		*St. p.	Grand Isle	61	37	115.5	18.5	3.7			Pas.	17	1899	Ashwood, La.	New Orleans, La.	
202705		Ga. s.	Grand Rapids	14	10	53.0	13.2	3.9			Pas.	2	36	Holly, Fla.	Pensacola, Fla.	
86282		St. s.	Grand Republic	1,760	1,308	282.6	41.6	13.1			Pas.	26	1,800	Brooklyn, N. Y.	New York, N. Y.	
200338		*Ga. p.	Grandpa	47	33	59.7	16.5	7.2			Pas.	3	26	Toledo, Ohio	Sandusky, Ohio.	
200763		St. s.	Granite	29	20	51.6	16.0	6.3			Tow.	3	65	Rock Island, Ill.	Rock Island, Ill.	
204196		Ga. s.	Grant	14	10	47.2	12.3	4.5			Frt.	2	1907	Milford, Del.	Philadelphia, Pa.	
126667		St. s.	Grantham I. Taggart	85	42	81.0	19.7	9.5			Tow.	6	1890	Seattle, Wash.	Pt. Townsend, Wash.	
86267		St. s.	GRANVILLE A. RICHARDSON	2,237	1,790	265.6	40.6	25.0			Frt.	24	1,000	Brooklyn, N. Y.	Savannah Ga.	
														Buffalo, N. Y.	Buffalo, N. Y.	
85096		Ga. s.	Grape Shot	12	11	38.0	14.0	4.1			Frt.	2	1870	Tappahannock, Va.	Norfolk, Va.	
85607		St. s.	Gratitude	214	156	133.8	20.0	7.0			Pas.	19	260	Philadelphia, Pa.	Baltimore, Md.	
208371		Ga. s.	Gratitude	15	11	47.0	15.1	3.0			Pas.	1	15	Columbia, N. C.	Norfolk, Va.	
10889		Ga. s.	Gray Eagle	12	11	35.7	15.3	4.2			Oys.	1	1868	New Haven, Conn.	Cold Spring, N. Y.	
209444		*St. p.	Gray Eagle	42	42	101.0	21.3	3.9			Frt.	6	96	Knoxville, Tenn.	Chattanooga, Tenn.	
85444		St. s.	Graying	17	8	54.0	13.5	5.0			Tow.	3	1876	Buffalo, N. Y.	Marquette, Mich.	
86044		St. s.	Graying	15	7	44.0	12.0	4.5			Tow.	2	1889	West Bay City, Mich.	Wilmington, N. C.	
204522		Ga. y.	Graying	41	28	80.5	12.5	6.0			Yct.	4	300	New York, N. Y.	New York, N. Y.	
201271		K. T. H. H.	Graywood	915	607	195.0	39.2	16.7			Pas.	21	600	Fairhaven, Cal.	San Francisco, Cal.	
204656		K. W. J. L.	Grays Harbor	659	374	172.0	38.0	12.4			Frt.	18	500	Aberdeen, Wash.	Do.	
206336		L. C. F. T.	GRAYSON	2,551	1,992	247.0	43.7	29.3			Frt.	28	1,350	Ecorse, Mich.	Wilmington, Del.	
210088		Ga. y.	Great Eastern	16	11	39.0	11.9	3.0			Yct.	2	25	Chicago, Ill.	Chicago, Ill.	
86401		K. P. S. F.	GRECIAN	2,827	1,994	263.3	42.0	36.0			Pas.	38	2,820	Wilmington, Del.	Baltimore, Md.	
206752		*St. p.	Greendale	95	95	139.0	26.0	3.0			Pas.	17	200	Point Pleasant, W. Va.	Wheeling, W. Va.	
107706		Ga. y.	Green Dragon	17	13	49.0	12.0	4.1			Yct.	3	1901	Fort Washington, N. Y.	Erle, Pa.	
200115		St. p.	Greenland	294	294	204.4	31.9	5.4			Pas.	31	1903	Marietta, Ohio	Wheeling, W. Va.	
10495		St. p.	Greenpoint	460	326	126.0	31.0	12.7			Fer.	6	460	Williamsburg, N. Y.	New York, N. Y.	
22152		H. Q. N. M.	Greenport	1,413	1,266	244.2	35.2	12.8			Pas.	40	1,000	New York, N. Y.	New York, N. Y.	
86228		St. s.	Greenborough	163	111	117.5	21.5	6.8			Frt.	5	1892	Baltimore, Md.	Wilmington, Del.	
204944		*Ga. p.	Greensburg	9	9	61.0	10.0	1.6			Frt.	1	1906	Burksville, Ky.	Louisville, Ky.	
85784		St. s.	Greenview	30	15	61.7	15.0	6.1			Tow.	4	1883	Brooklyn, N. Y.	New York, N. Y.	
85584		St. s.	Greenwich	125	72	96.5	21.5	6.4			Frt.	7	80	Wilmington, Del.	Newark, N. J.	
203139		St. s.	Greenwich	70	48	62.6	20.5	8.0			Tow.	7	150	Tottenville, N. Y.	New York, N. Y.	
208659		St. s.	GREENWICH	88	59	66.0	18.1	10.0			Tow.	7	500	Camden, N. J.	Philadelphia, Pa.	
85921		K. D. J. L.	Greenwood	195	144	114.0	31.0	9.0			Frt.	15	110	San Francisco, Cal.	San Francisco, Cal.	
86445		*St. p.	Greenwood	270	270	168.5	30.0	4.4			Pas.	24	235	Parkersburg, W. Va.	Wheeling, W. Va.	
200372		Ga. s.	Greta	7	5	39.1	10.3	4.1			Pas.	1	1903	Poughkeepsie, N. Y.	Albany, N. Y.	
86052		St. s.	Gretchen	10	10	39.3	13.7	3.4			Pas.	3	1889	Peekskill, N. Y.	New York, N. Y.	
86170		K. L. F. V.	Gretchen	58	40	90.0	13.0	8.0			Yct.	5	1891	Poughkeepsie, N. Y.	Philadelphia, Pa.	
86437		K. N. Q. H.	Gretchen	28	28	51.0	17.8	5.8			Yct.	4	1898	Baltimore, Md.	Philadelphia, Md.	
86646		Ga. s.	Gretchen	11	7	42.0	12.0	3.0			Frt.	2	1902	Belhaven, N. C.	Elizabeth City, N. C.	
207952		Ga. s.	Gretchen	9	5	36.0	10.0	5.0			Pas.	1	20	Norfolk, Va.	Philadelphia, Pa.	
208574		Ga. s.	Gretchen	17	11	39.7	11.9	3.9			Tow.	2	50	Middleburg, Fla.	Jacksonville, Fla.	

¹ Formerly Col. Graham.

² Formerly ^a st. s. C. K. Buckley.

³ Formerly ^b M. H. S. st. s. Charles Foster.

⁴ Formerly st. s. George J. Gould.

⁵ Formerly st. p. ^a Gratitude.

⁶ Formerly st. p. ^b Captain Miller.

⁷ Formerly st. s. Harold Dollar.

⁸ Formerly ga. y. Augusta.

⁹ Formerly st. p. ^a Star of the East.

¹⁰ Formerly st. p. ^b Sagadahoc.

¹¹ Composite.

MERCHANT STEAM VESSELS OF THE UNITED STATES—Continued.

Official No.	Signal letters.	Rig.	Name of vessel.	Gross tonnage.	Net tonnage.	Length.	Breadth.	Depth.	Service.	Crew.	Indicated horsepower.	When built.	Where built.	Home port (where permanent document issues).
200121		*Ga. p.	Gretta A.	53	38	74.0	16.8	3.8	Pas.	2	40	1903	Freeport, Cal.	San Francisco, Cal.
205879		Ga. y.	Grey Duck	40	28	71.1	13.4	6.3	Yct.	4	60	1908	Boston, Mass.	Boston, Mass.
86204		St. p.	Grey Eagle	555	555	250.0	40.0	5.5	Pas.	53	850	1892	Jeffersonville, Ind.	St. Louis, Mo.
204691		*St. p.	Grey Eagle	154	141	109.6	20.5	4.8	Pas.	3	20	1907	Salem, Oreg.	Portland, Oreg.
205016		*Ga. p.	Grey Eagle	11	11	56.8	13.0	2.3	Tow.	9	20	1908	Catlettsburg, Ky.	Cincinnati, Ohio.
11408		St. s.	GREY FOX	66	44	84.0	14.1	7.9	Pas.	9	180	1872	New York, N. Y.	Houston, Tex.
85238		St. s.	Greyhound	40	27	64.5	14.0	7.0	Tow.	9	180	1872	Philadelphia, Pa.	Baltimore, Md.
86100		*St. p.	Greyhound	197	183	133.3	18.5	6.4	Pas.	9	311	1890	Portland, Oreg.	Pt. Townsend, Wash.
86341		Ga. s.	Greyhound	9	8	41.0	12.2	3.2	Msc.	1	1894	1894	Patchogue, N. Y.	Patchogue, N. Y.
86448		St. s.	GREYHOUND	9	6	60.0	7.0	3.0	Pas.	3	1899	1899	Louisville, Ky.	Memphis, Tenn.
86621		St. p.	GREYHOUND	1,392	748	276.0	38.0	15.0	Pas.	60	1,824	1902	Wyandotte, Mich.	Detroit, Mich.
204882		*Ga. p.	Greyhound	9	9	48.0	7.6	1.7	Frt.	2	1908	1908	Vincennes, Ind.	Evansville, Ind.
205382		Ga. s.	Greyhound	6	7	39.3	12.1	4.1	Pas.	2	16	1902	Newark, N. J.	Newark, N. J.
205474		Ga. s.	Greyhound	6	6	32.0	6.5	3.0	Pas.	1	16	1908	Lyons, Iowa	Duluth, Minn.
207147		Ga. s.	Greyhound	12	12	50.0	11.4	6.1	Pas.	1	12	1902	Saunderstown, R. I.	Providence, R. I.
207323		Ga. s.	Greyhound	10	10	65.0	7.0	3.3	Pas.	2	90	1910	Rising Sun, Ind.	Cincinnati, Ohio.
207595		*St. p.	Greyhound	132	132	154.2	27.7	4.2	Pas.	15	350	1910	Point Pleasant, W. Va.	Wheeling, W. Va.
10502		St. s.	Greylock	87	59	79.5	21.7	6.4	Frt.	5	1866	1866	Port Richmond, N. Y.	Perth Amboy, N. J.
86140		St. s.	GRIFFIN	1,879	1,526	206.0	38.2	19.6	Frt.	19	900	1891	Cleveland, Ohio	Duluth, Minn.
86473		St. s.	Griffin	11	5	46.0	11.2	4.5	Tow.	2	1899	1899	Friday Harbor, Wash.	Pt. Townsend, Wash.
107504		St. s.	Griswold	133	91	92.2	25.0	7.0	Pas.	10	200	1899	Albany, N. Y.	Boston, Mass.
208840		Ga. s.	Griswold	22	18	54.0	13.1	5.0	Pas.	2	90	1911	West Mystic, Conn.	New London, Conn.
95900		St. j.	Grit	31	18	60.0	13.6	5.6	Tow.	3	1888	1888	City Island, N. Y.	Norfolk, Va.
209663		Ga. s.	GRIZZLY BEAR	28	19	55.0	14.7	5.2	Fsh.	1	55	1912	Friday Harbor, Wash.	Pt. Townsend, Wash.
209070		Ga. s.	GRIZZLY BEAR	7	6	28.4	9.2	3.5	Pas.	2	20	1911	St. Louis, Mo.	St. Louis, Mo.
200243		*Ga. p.	Gros Ventre	97	97	122.0	28.0	3.4	Pas.	4	1903	1903	Chamberlain, E. Dak.	Sioux City, Iowa.
85874		St. s.	Grover Cleveland	136	80	117.1	27.7	7.1	Pas.	10	300	1884	New Orleans, La.	New Orleans, La.
205618		St. s.	GROVER CLEVELAND	59	40	63.0	16.1	7.6	Pas.	19	150	1908	Buffalo, N. Y.	Buffalo, N. Y.
85940		Ga. s.	Growler	9	8	31.2	14.1	3.4	Msc.	1	1886	1886	Bayshore, N. Y.	Patchogue, N. Y.
205014		Ga. s.	Grubstake	14	8	38.0	11.6	3.6	Pas.	1	12	1908	Seattle, Wash.	Pt. Townsend, Wash.
206598		Ga. s.	Grubstake II	14	9	44.0	12.0	3.0	Fsh.	1	20	1909	do.	Do.
130494		St. s.	Gryphon	28	19	82.4	9.6	7.0	Pas.	3	1890	1890	Poughkeepsie, N. Y.	Albany, N. Y.
86581	K. R. C. N.	St. s.	Guadala	225	158	123.0	30.0	9.5	Frt.	16	200	1901	Alameda, Cal.	San Francisco, Cal.
208031		St. s.	Guardian	124	84	100.4	20.0	10.0	Pas.	11	500	1896	Boston, Mass.	Boston, Mass.
86566		St. s.	Guardina	80	54	76.0	21.7	6.7	Tow.	16	1901	1901	Brooklyn, N. Y.	New York, N. Y.
86409		Ga. s.	Guess	14	10	37.4	12.6	5.0	Oys.	3	1898	1898	Stratford, Conn.	Bridgeport, Conn.
203957		Ga. s.	Guess	6	5	31.3	11.2	3.3	Pas.	1	12	1894	Sandusky, Ohio	Sandusky, Ohio.
208833		Ga. s.	Guess	8	7	31.2	10.4	3.9	Tow.	1	30	1911	Holland, Mich.	Grand Haven, Mich.
106424		St. s.	Guido	166	139	100.0	23.6	5.1	Pas.	7	64	1885	Oswego, N. Y.	Elizabeth City, N. C.
204934		Ga. s.	Guido	13	9	37.6	10.3	4.4	Tow.	1	50	1900	San Francisco, Cal.	San Francisco, Cal.
15362		St. s.	Gulding Star	29	14	61.0	13.3	5.5	Tow.	4	1868	1868	Philadelphia, Pa.	New York, N. Y.
86490		St. s.	Gulding Star	105	71	80.3	21.1	9.6	Pas.	6	225	1899	Noank, Conn.	Do.
86427		Ga. s.	Gulford	15	15	44.5	15.3	3.6	Frt.	2	1896	1896	Pocomoke City, Md.	Norfolk, Va.
205901	K. W. S. P.	St. y.	GUINEVERE	499	296	171.2	32.5	18.7	Yct.	33	750	1908	Boston, Mass.	New York, N. Y.
206027		Ga. s.	Gulon	6	6	33.0	8.8	2.8	Msc.	1	10	1909	Smyrna, N. C.	Beaufort, N. C.
86656	K. S. F. W.	St. s.	GULFPORT	224	152	102.0	24.0	11.7	Tow.	8	500	1903	Philadelphia, Pa.	Gulfport, Miss.
86493		St. s.	Gull	24	16	54.1	13.0	6.0	Fsh.	5	1900	1900	Lorain, Ohio	Cleveland, Ohio.
86236		St. s.	Gunderson Bros.	46	23	75.0	13.9	7.6	Fsh.	6	1892	1892	Sheboygan, Wis.	Grand Haven, Mich.
86674		*St. p.	Guntersville	204	204	140.0	28.0	4.0	Pas.	12	1903	1903	Jeffersonville, Ind.	Nashville, Tenn.
85556		Ga. s.	Gussie	12	10	39.5	13.7	3.3	Pas.	1	1865	1865	New York, N. Y.	New York, N. Y.
157508		St. s.	Gussie Brown	119	86	84.5	22.5	6.1	Pas.	11	300	1898	San Francisco, Cal.	Nome, Alaska.
86626		Ga. s.	Gussie L.	14	10	49.9	12.1	4.0	Fsh.	2	1902	1902	Fairhaven, Wash.	Wrangell, Alaska.
202207		Ga. s.	Gussie M.	14	14	35.0	12.5	4.9	Msc.	1	25	1905	San Pedro, Cal.	Los Angeles, Cal.
209003		Ga. s.	Gussie M.	11	8	39.0	11.1	4.3	Pas.	0	40	1911	San Francisco, Cal.	San Francisco, Cal.
86114		Ga. s.	Gussie B. Spalding	6	5	31.0	12.2	4.0	Frt.	1	1890	1890	Patchogue, N. Y.	Patchogue, N. Y.
201922		Ga. s.	Guy	12	9	57.5	10.6	2.2	Frt.	1	16	1905	Elizabeth City, N. C.	Elizabeth City, N. C.
207897		Ga. s.	Guy H.	8	5	28.0	8.5	2.0	Pas.	1	10	1908	Cedarville, Mich.	Marquette, Mich.
86539		Ga. s.	Guyasuta	9	9	35.0	13.5	4.6	Fsh.	4	1900	1900	Atlantic City, N. J.	Somers Point, N. J.
86575		St. s.	Guy G. Major	174	118	96.7	28.3	9.9	Frt.	45	95	1901	Newburgh, N. Y.	New York, N. Y.
86550		Ga. s.	Guy R. Francis	11	8	33.2	11.4	5.7	Pas.	2	1901	1901	Bristol, Me.	Boston, Mass.
206450		Ga. s.	Gwa-go-li	12	11	36.8	10.4	4.0	Pas.	4	16	1903	West De Pere, Wis.	Milwaukee, Wis.
204294	K. W. F. L.	St. s.	GWA-LIA	415	282	130.0	27.5	15.9	Tow.	13	900	1907	Philadelphia, Pa.	Boston, Mass.
203834		Ga. s.	Gwendolyn	15	10	44.7	10.3	4.8	Frt.	1	45	1903	Vallejo, Cal.	San Francisco, Cal.
86617		St. s.	Gwylan	43	29	56.5	17.3	6.0	Tow.	6	132	1902	Tacoma, Wash.	Pt. Townsend, Wash.
86365		St. s.	GWYNEDD	115	78	88.2	19.0	10.2	Tow.	5	325	1896	Philadelphia, Pa.	Philadelphia, Pa.
86216	K. M. R. G.	St. y.	Gyda	25	12	64.8	12.7	6.1	Yct.	3	1892	1892	Boston, Mass.	Portland, Me.
209186		*Ga. p.	Gypsy	10	8	42.0	9.6	2.6	Tow.	2	20	1911	Keokuk, Iowa	Burlington, Iowa.
204544		Ga. s.	Gypsum No. 2	10	10	45.0	8.0	3.0	Pas.	3	24	1906	Cincinnati, Ohio.	Paducah, Ky.
86037		St. s.	Gypsum	81	40	76.0	22.5	8.3	Frt.	5	1889	1889	Perth Amboy, N. J.	New York, N. Y.
86039		St. s.	Gypsum	141	111	94.3	17.8	9.6	Cul.	3	75	1889	Lockport, N. Y.	Do.
203583	K. V. Q. H.	St. s.	GYPSUM KING	581	331	151.9	29.6	18.2	Tow.	19	1,100	1906	Port Richmond, N. Y.	Do.
85848		St. s.	Gypsum	57	45	82.7	16.5	7.0	Pas.	6	85	1884	Mystic River, Conn.	Newport, R. I.
86404		Ga. s.	Gypsy	10	7	41.2	15.4	3.2	Frt.	0	1897	1897	Fowl River, Ala.	Galveston, Tex.
86526		Ga. y.	Gypsy	20	12	48.6	14.0	5.4	Yct.	2	1900	1900	Atlantic City, N. J.	Somers Point, N. J.

1 Formerly st. y. Ridgement.

2 Formerly st. s. Alice May.

3 Formerly st. s. Harlem.

4 Formerly *ga. p. J. H. Keene.

5 Formerly st. y. No. 12.

6 Formerly st. y. Alda.

7 Formerly st. s. La Fayette Markle.

8 Formerly st. y. Visitor II.

9 Formerly st. s. Dawson City.

MERCHANT STEAM VESSELS OF THE UNITED STATES—Continued.

Official No.	Signal letters.	Rig.	Name of vessel.	Gross tonnage.	Net tonnage.	Length.	Breadth.	Depth.	Service.	Crew.	Indicated horsepower.	When built.	Where built.	Home port (where permanent document issues).
						<i>Feet.</i>	<i>Feet.</i>	<i>Feet.</i>						
205572		*Ga. p.	Gypsy	8	8	54.0	9.9	2.2	Pas.	1	10	1906	Barfield, Ark.	Memphis, Tenn.
200108		Ga. s.	Gypsy	68	61	62.0	15.8	6.2	Pas.	5	75	1911	Saugatuck, Mich.	Grand Haven, Mich.
86668		Ga. s.	Gypsy Maid	9	9	32.7	12.6	6.0	Fsh.	2	2	1903	Monument Beach, Mass.	Nantucket, Mass.
209135		*Ga. p.	Gypsy Queen	9	9	49.6	11.0	2.8	Frt.	1	25	1911	Evansville, Ind.	Evansville, Ind.
II.														
85226		St. s.	H. Chapel	23	11	54.2	15.6	5.8	Tow.	2	1873	Philadelphia, Pa.	Portland, Me.	
205145		St. s.	H. DAHLKE	620	409	152.0	34.6	10.6	Msc.	9	450	1908	Manitowoc, Wis.	Chicago, Ill.
96548		St. s.	H. EWIO	62	42	70.5	16.5	8.7	Fsh.	6	1901	Ferrysburg, Mich.	Milwaukee, Wis.	
100464		St. s.	H. II	36	36	82.8	15.2	4.0	Tow.	8	1890	Evansville, Ind.	Evansville, Ind.	
96006		St. s.	H. Houghten	210	151	126.0	27.0	8.2	Frt.	11	250	1889	West Bay City, Mich.	Detroit, Mich.
204870		*St. p.	H. J	15	15	45.7	14.7	3.0	Tow.	3	1907	Plaquemine, La.	Brashear, La.	
130426		St. s.	H. A. Baxter	87	43	82.2	19.5	9.5	Tow.	6	1889	Milford, Del.	Mobile, Ala.	
106555		St. s.	H. A. Campaigne	18	9	52.6	13.0	6.0	Tow.	3	1888	Tonawanda, N. Y.	Buffalo, N. Y.	
207824		Ga. s.	H. A. Doery	24	18	49.7	16.8	5.2	Frt.	2	25	1910	Charleston, S. C.	Charleston, S. C.
96459		St. s.	H. A. Meldrum	68	47	71.0	20.3	7.6	Tow.	4	1899	Buffalo, N. Y.	Buffalo, N. Y.	
95017		Ga. s.	H. A. Russell	11	9	38.5	13.2	5.5	Frt.	1	1869	Rockland, Me.	Lubec, Me.	
267193		*Ga. p.	H. A. Waddell	10	10	58.7	12.8	2.3	Tow.	1	40	1911	Gibson, La.	Brashear, La.
96005		St. s.	H. B. Abbott	56	28	65.0	16.6	9.4	Tow.	5	1889	Buffalo, N. Y.	Duluth, Minn.	
207890		Ga. s.	H. B. Burger, jr.	14	14	46.0	11.0	4.8	Pas.	2	40	1910	Manitowoc, Wis.	Marquette, Mich.
208479		Ga. y.	H. B. D.	13	12	39.0	9.8	4.5	Yct.	1	25	1908	Little Suamico, Wis.	Marquette, Mich.
96663		St. s.	H. B. HAWGOOD	4,655	3,386	414.0	50.0	28.0	Frt.	18	1,500	1903	Lorain, Ohio	Cleveland, Ohio.
207216		Ga. s.	H. B. Jones	33	23	48.0	14.0	6.5	Fsh.	4	50	1910	Seattle, Wash.	Pt. Townsend, Wash.
206030		St. s.	H. B. KENNEDY	496	216	179.2	28.1	11.3	Pas.	15	2,000	1909	Portland, Oreg.	Do.
96345		St. s.	H. B. Moore, jr.	52	35	60.0	11.1	7.5	Tow.	5	110	1896	Totenville, N. Y.	New York, N. Y.
96477		St. p.	H. B. PLANT	189	70	125.5	21.7	7.4	Pas.	14	440	1899	Jacksonville, Fla.	Tampa, Fla.
96030		St. s.	H. B. Rawson	54	37	71.0	17.6	7.0	Tow.	6	275	1889	Totenville, N. Y.	New York, N. Y.
96307		Ga. p.	H. C. Brockman	75	75	90.6	22.6	3.8	Tow.	10	1895	Rock Island, Ill.	Memphis, Tenn.	
96672		Ga. s.	H. C. Ellis	13	7	43.2	15.6	4.6	Oys.	2	1903	Totenville, N. Y.	New Haven, Conn.	
208684		*Ga. p.	H. C. Glivan	14	10	53.0	16.1	1.8	Frt.	2	8	1911	Bullrun, Tenn.	Nashville, Tenn.
200154		Ga. s.	H. C. Lowery	8	5	42.1	10.4	3.2	Frt.	2	15	1911	Tilghmans, Md.	Baltimore, Md.
96485		Ga. s.	H. C. Price	11	10	37.4	15.8	4.0	Frt.	1	1900	Patchogue, N. Y.	Bridgeport, Conn.	
126376	K. D. M. B.	St. s.	H. C. Rowe & Co.	500	340	144.8	28.4	10.0	Oys.	12	500	1886	Port Jefferson, N. Y.	New Haven, Conn.
201238		St. p.	H. C. Scott	59	37	76.0	16.5	4.0	Tow.	4	30	1904	Omro, Wis.	Milwaukee, Wis.
206912		St. s.	H. C. Splane	34	23	47.6	15.5	6.7	Tow.	2	80	1909	Boston, Mass.	Boston, Mass.
209384		St. s.	H. C. Whiteinan	70	70	115.4	21.0	4.4	Tow.	9	185	1908	Crescent, La.	New Orleans, La.
207440		St. s.	H. C. Will	46	31	66.8	16.4	8.5	Tow.	4	300	1910	Chicago, Ill.	Chicago, Ill.
15285		St. s.	H. D. Collinberry	778	509	191.4	33.5	13.4	Frt.	13	625	1874	East Saginaw, Mich.	Cleveland, Ohio.
204258		Ga. s.	H. D. Marks	14	9	44.0	14.8	3.1	Frt.	3	1907	Apalachicola, Fla.	Apalachicola, Fla.	
96335		St. s.	H. D. Mould	49	33	67.0	18.0	7.0	Tow.	4	1896	Athens, N. Y.	Albany, N. Y.	
96223		St. s.	H. E. Hamlin	43	21	71.1	17.7	6.3	Fsh.	18	1893	Bath, Me.	Newport, R. I.	
208415		Ga. s.	H. E. Molen	8	5	42.1	9.3	3.0	Pas.	1	20	1908	San Francisco, Cal.	San Francisco, Cal.
206071		*St. p.	H. E. Myrtle	47	47	104.1	19.6	3.2	Pas.	12	90	1911	Hermann, Mo.	St. Louis, Mo.
96230		St. s.	H. E. Runnels	889	629	178.0	35.0	13.2	Frt.	14	375	1893	Port Huron, Mich.	Buffalo, N. Y.
96475		*St. p.	H. E. Wright	583	536	182.1	37.6	6.5	Frt.	14	180	1899	Stockton, Cal.	San Francisco, Cal.
95803		K. C. M. V.	H. F. Dimock	2,625	1,786	271.8	41.6	19.2	Frt.	26	2,000	1884	Philadelphia, Pa.	Boston, Mass.
96007		Ga. s.	H. F. Hilderbrandt	5	5	28.7	12.9	3.3	Pas.	1	1887	Patchogue, N. Y.	Patchogue, N. Y.	
15985		St. s.	H. G. Brooks	20	14	57.7	14.0	5.8	Fsh.	3	1888	Buffalo, N. Y.	Toledo, Ohio.	
96692	K. S. N. II.	St. s.	H. G. DALTON	1,614	919	255.0	41.0	18.0	Frt.	18	900	1903	West Superior, Wis.	Duluth, Minn.
95165		St. s.	H. G. Tisdale	81	40	94.0	18.3	8.7	Tow.	6	1872	Philadelphia, Pa.	Plattsburg, N. Y.	
11969		St. s.	H. II. Buhne	97	97	95.5	23.0	10.9	Tow.	5	1869	San Francisco, Cal.	Eureka, Cal.	
95623		St. s.	H. II. Newkirk	27	18	47.0	14.4	6.4	Tow.	3	1880	Poughkeepsie, N. Y.	New York, N. Y.	
96423		*St. p.	H. J. Corcoran	682	569	209.5	32.0	8.5	Frt.	40	500	1898	Stockton, Cal.	San Francisco, Cal.
205322		Ga. s.	H. J. Davis	45	32	65.6	17.6	4.6	Frt.	5	40	1908	Sebewaing, Mich.	Port Huron, Mich.
96562		St. s.	H. J. DORNUOS	44	30	63.6	15.0	7.8	Fsh.	5	1901	Ferrysburg, Mich.	Grand Haven, Mich.	
202333		Ga. s.	H. J. Richter	7	7	30.0	8.0	3.0	Msc.	1	10	1904	Metropolis, Ill.	Paducah, Ky.
204066		Ga. s.	H. L. Covington	12	11	39.4	13.0	3.3	Frt.	2	16	1906	Apalachicola, Fla.	Apalachicola, Fla.
205972		Ga. s.	H. L. Dickson	7	5	32.0	7.0	2.9	Pas.	1	12	1909	Memphis, Tenn.	Memphis, Tenn.
208241		Ga. s.	H. L. N.	14	9	48.6	13.6	3.3	Frt.	1	1910	Vanceboro, N. C.	Newbern, N. C.	
206282		Ga. s.	H. M. Champion	13	11	46.4	11.0	4.2	Pas.	1	25	1909	Boston, Mass.	Newport, R. I.
95868		St. s.	H. M. Van Ellis	28	19	55.4	13.0	5.9	Fsh.	4	1885	Sheboygan, Wis.	Port Huron, Mich.	
96039	K. H. C. D.	St. s.	H. M. Whitney	2,700	1,790	271.8	43.0	19.2	Frt.	27	2,800	1890	Philadelphia, Pa.	Boston, Mass.
15450		St. s.	H. N. Jex	420	301	169.4	26.5	10.3	Frt.	5	1868	Cleveland, Ohio.	Toledo, Ohio.	
96575		St. s.	H. O. Warren	26	17	51.0	10.6	5.6	Tow.	3	1898	Oakhosh, Wis.	Milwaukee, Wis.	
96260		St. s.	H. P. Bigelow	46	37	67.0	14.3	8.5	Pas.	3	1893	Baldwinsville, N. Y.	Ogdensburg, N. Y.	
203980		St. s.	H. P. McINTOSH	6,765	5,371	620.0	54.0	26.2	Frt.	23	2,000	1907	West Bay City, Mich.	Cleveland, Ohio.
204064		St. s.	H. P. BORE	5,750	4,422	640.0	56.0	30.0	Frt.	22	2,200	1907	Superior, Wis.	Duluth, Minn.
208323		*St. p.	H. S. Chamberlain	99	99	135.5	25.5	3.5	Tow.	10	250	1911	Jeffersonville, Ind.	Chattanooga, Tenn.
95831		St. s.	H. S. Lockwood	52	26	69.0	20.5	6.0	Oys.	6	1884	South Norwalk, Conn.	Bridgeport, Conn.	
96193		Ga. s.	H. S. Morgan	19	11	50.8	16.1	4.4	Frt.	2	1892	Rockhall, Md.	Newport News, Va.	
95942		St. s.	H. S. Nichols	65	32	75.0	18.5	8.1	Tow.	5	1888	Athens, N. Y.	Gloucester, Mass.	
95836	K. D. C. L.	St. s.	H. S. Plekands	625	505	181.4	32.5	13.4	Pas.	13	500	1884	Grand Haven, Mich.	Erie, Pa.
96136		St. s.	H. M. C. Smith	98	49	81.5	19.5	8.6	Tow.	5	1891	Camden, N. J.	Jacksonville, Fla.	
96029		St. p.	Haarlaem	382	298	123.5	31.2	10.5	Fer.	5	348	1889	Greenpoint, N. Y.	New York, N. Y.

¹ Formerly st. s. Ingleside.

² Formerly st. s. Nath'l P. Doane.

³ Formerly st. s. Albert Little.

⁴ Formerly st. s. ^(a) City of Bridgeport. ^(b) Rosalee.

⁵ Formerly st. s. ^(a) Lawrence. ^(b) Frontenac.

MERCHANT STEAM VESSELS OF THE UNITED STATES—Continued.

Official No.	Signal letters.	Rtg.	Name of vessel.	Gross tonnage.	Net tonnage.	Length.	Breadth.	Depth.	Service.	Crew.	Indicated horsepower.	When built.	Where built.	Home port (where permanent document issues).
206753		Ga. s.	Hansey	8	6	35.0	10.0	4.6	Pas.	1	18	1909	Green Cove Springs, Fla.	Jacksonville, Fla.
11653		St. s.	Hackensack	124	88	90.0	22.5	7.8	Frt.	6	106	1863	Belleville, N. J.	Baltimore, Md.
95143		St. p.	Hackensack	917	757	215.0	50.0	12.3	Fer.	6	550	1871	Hoboken, N. J.	New York, N. Y.
96537		Ga. s.	Haddle Blanch	15	12	46.4	14.2	3.5	Frt.	3		1901	Southport, N. C.	Charleston, S. C.
204858	K. W. M. C.	Ga. y.	Halda	112	104	83.6	24.9	10.5	Yct.	13	150	1903	New York, N. Y.	Cincinnati, Ohio.
95811		St. s.	Haldee	17	9	46.2	14.0	5.1	Tow.	2		1884	Freeport, Me.	Mechlas, Me.
200706		St. s.	Halesport	67	46	72.0	18.4	8.0	Tow.	4	120	1904	Madison, Md.	Camden, N. J.
96517		Ga. s.	Hale	7	5	36.5	8.5	3.5	Frt.	1		1900	Rainier, Oreg.	Astoria, Oreg.
207724		Ga. s.	Halelna	11	8	49.0	9.6	3.2	Fsh.	1	20	1910	Seattle, Wash.	Port Townsend, Wash.
96128		Ga. s.	Haley	6	6	27.8	11.0	4.8	Msc.	2		1887	Newport, R. I.	Newport, R. I.
130230		St. s.	Haley	52	39	100.0	13.0	6.5	Yct.	7		1882	Poughkeepsie, N. Y.	New York, N. Y.
140095		St. s.	Haley	89	44	109.3	16.5	8.0	Yct.	10		1875	Brooklyn, N. Y.	Do.
203973	K. W. B. F.	St. y.	HALCYON	161	109	125.5	18.3	11.1	Yct.	12		1907	New York, N. Y.	Detroit, Mich.
205967		Ga. s.	Haley	32	22	64.5	15.4	5.9	Pas.	1	75	1908	Docketon, Wash.	Pt. Townsend, Wash.
206488		Ga. s.	Haley	12	8	38.6	10.0	3.9	Pas.	1		1906	Toledo, Ohio.	Toledo, Ohio.
207419		Ga. y.	Haley	18	16	44.0	11.2	4.6	Yct.	2	50	1910	New York, N. Y.	Hartford, Conn.
96682		Ga. s.	Haleyone	10	10	44.0	12.8	2.7	Msc.	1		1903	Morehead City, N. C.	Heanfort, N. C.
96583		*St. p.	Hale	53	47	94.6	20.4	3.4	Pas.	10		1901	Harvey, La.	New Orleans, La.
3713		Ga. y.	Half Moon	18	15	48.0	13.5	6.3	Yct.	3		1897	East Boothbay, Me.	New York, N. Y.
209835	L. C. J. P.	Ga. y.	Half Moon	18	18	40.0	11.0	5.8	Yct.	1	25	1912	East Greenwich, R. I.	Providence, R. I.
209164		Ga. s.	Hallfax	14	13	43.5	13.1	3.0	Pas.	1	20	1910	Daytona, Fla.	Key West, Fla.
207911		Ga. s.	Hallotis	9	6	35.8	8.6	3.8	Pas.	1	15	1910	Holly Beach, N. J.	Somers Point, N. J.
96450		Ga. s.	Halka	10	10	34.0	11.8	5.7	Fsh.	1		1899	Cushing, Mo.	St. George, Me.
208237		Ga. s.	Halley's	12	8	38.0	10.7	4.0	Fsh.	1	8	1910	Wrangell, Alaska.	Wainwright, Alaska.
96148		St. s.	HAMBURG	1,268	833	219.2	40.2	10.7	Fer.	8	750	1891	Nowburgh, N. Y.	New York, N. Y.
200449		St. s.	Hamburg-American Line No. 2	52	35	60.0	17.8	7.6	Tow.	5		1903	Tottenville, N. Y.	Do.
11458		St. p.	Hamilton	584	391	153.2	33.0	11.9	Fer.	6	325	1862	Brooklyn, N. Y.	Do.
95829		St. s.	Hamilton	341	300	131.1	25.2	6.6	Pas.	8	90	1884	Wilmington, Del.	Elizabeth City, N. C.
96439	K. N. W. T.	St. s.	HAMILTON	3,723	2,430	351.8	42.0	17.0	Pas.	65	3,500	1899	Chester, Pa.	New York, N. Y.
200582		St. s.	Hamilton	64	43	74.0	17.2	8.2	Tow.	9	200	1904	Baltimore, Md.	Baltimore, Md.
203164		Ga. s.	Hamilton	10	5	51.0	11.0	4.1	Yct.	2	10	1906	Tappahannock, Va.	Tappahannock, Va.
96171		St. s.	Hamilton A. Mathos	48	24	62.0	17.8	7.3	Tow.	4		1892	Boston, Mass.	Boston, Mass.
203719		St. s.	HAMMONTON	764	519	141.0	38.1	13.2	Fer.	6	1,000	1906	Camden, N. J.	Camden, N. J.
200327		Ga. s.	Hampton	28	21	55.4	16.8	4.6	Yct.	2	30	1903	Stratford, Conn.	Greenport, N. Y.
202661		St. s.	Hampton	48	17	63.0	19.3	8.2	Tow.	6	150	1905	Turkey Island, Va.	Philadelphia, Pa.
96321		St. s.	HAMPTON ROADS	450	268	150.0	25.0	12.0	Pas.	12	750	1896	Wilmington, Del.	New York, N. Y.
96538	K. Q. N. W.	St. s.	Hanalei	666	502	174.5	36.0	13.0	Pas.	28	423	1901	Alameda, Cal.	Los Angeles, Cal.
96687		Ga. s.	Handy	12	10	40.0	13.7	4.0	Fsh.	2		1901	Menominee, Mich.	Port Huron, Mich.
209365		Ga. y.	Handy Boy	11	10	25.0	10.2	3.5	Yct.	0	10	1911	Sandusky, Ohio	Sandusky, Ohio.
207980		Ga. s.	Hanna	17	11	41.7	12.5	5.6	Fsh.	4	30	1910	Seattle, Wash.	Pt. Townsend, Wash.
96428		*St. p.	Hannah	1,130	588	222.8	42.0	6.2	Pas.	50	1,000	1898	Unalaska, Alaska.	St. Michael, Alaska.
96008		Ga. s.	Hannah B.	5	5	25.5	11.5	4.0	Msc.	1		1883	Ilyannis, Mass.	Newport, R. I.
206772		Ga. s.	Hannah B.	10	9	27.9	8.3	3.3	Fsh.	3	7	1903	Northport, Mich.	Grand Haven, Mich.
206617		Ga. s.	Hannah T.	9	7	28.0	9.3	3.4	Fsh.	1	12	1907	Muskegon, Mich.	Do.
96542		St. s.	Hannah A. Lennen	136	88	125.0	22.0	9.0	Fsh.	23		1901	Pocomoke City, Md.	Cape Charles, Va.
202644	*Ga. p.	Hanover	37	37	68.0	14.3	3.0	Pas.	6		1905	Madison, Ind.	Louisville, Ky.	
95765		St. s.	Hanson H. Keys	28	14	59.5	14.5	6.3	Pas.	5		1883	Baltimore, Md.	Baltimore, Md.
202666		St. y.	Happy Days	43	40	65.0	12.8	3.8	Yct.	5		1905	Croton, N. Y.	Georgetown, S. C.
202244		St. s.	Happy Home	14	9	42.5	14.0	3.6	Tow.	2		1905	Raber, Mich.	Marquette, Mich.
95000		St. s.	Harbinger	54	39	105.2	19.6	4.2	Pas.	4		1869	Baltimore, Md.	Elizabeth City, N. C.
96127		St. s.	Harbor	50	25	64.0	17.0	7.8	Tow.	4	150	1891	Philadelphia, Pa.	Philadelphia, Pa.
96652		*St. p.	Harbor Belle	179	117	98.8	20.5	4.5	Pas.	6		1902	Aberdeen, Wash.	Pt. Townsend, Wash.
207397		*St. p.	Harbor Queen	126	70	86.2	20.9	4.8	Frt.	3	125	1910	do.	Do.
95456		*St. p.	Hard Cash	248	248	170.0	35.0	5.0	Pas.	16	290	1876	Pittsburgh, Pa.	Mobile, Ala.
204176		Ga. s.	Harder	12	8	36.2	10.9	3.6	Frt.	2		1907	Ballard, Wash.	Pt. Townsend, Wash.
130854		*St. p.	Hardwood	80	80	102.0	23.0	4.0	Pas.	17		1900	Lyons, Iowa	Evansville, Ind.
86415		St. s.	Hardy	429	289	158.5	34.0	11.4	Pas.	18		1898	San Francisco, Cal.	San Francisco, Cal.
135496		St. s.	Harford	59	29	73.5	18.0	7.6	Tow.	5		1881	Camden, N. J.	Philadelphia, Pa.
106720		St. s.	Harlem	26	13	43.0	13.5	6.5	Tow.	2		1890	Buffalo, N. Y.	Buffalo, N. Y.
96019		St. s.	Harlem River	28	17	53.9	13.2	5.8	Pas.	4		1889	Brooklyn, N. Y.	New York, N. Y.
96167		St. s.	Harlem River No. 1	50	30	64.3	16.2	6.8	Pas.	3		1892	New York, N. Y.	Do.
96352		St. s.	Harlem River No. 2	49	33	62.6	10.7	7.4	Pas.	4		1896	do.	Do.
96540		St. s.	Harlem River No. 3	63	43	67.3	16.5	7.8	Pas.	4		1901	do.	Do.
140490		St. s.	Harlem River No. 4	57	39	65.6	17.4	7.7	Tow.	3		1881	Lyndhurst, N. J.	Do.
150537		St. s.	Harlow	575	482	193.7	35.0	10.0	Frt.	10	536	1891	Green Bay, Wis.	Toledo, Ohio.
201633		Ga. a.	Harmanson	10	9	40.0	17.0	3.9	Msc.	1		1904	Pocomoke City, Md.	Cape Charles, Va.
201429		Ga. s.	Harmony	7	7	33.0	10.0	5.4	Fsh.	2		1901	Gouldsboro, Me.	Castine, Me.
95501		St. s.	Harold	34	17	58.7	15.7	6.5	Tow.	4		1877	Fall River, Mass.	Savannah, Ga.
95988	K. R. J. L.	St. s.	Harold	186	93	106.3	24.2	12.5	Tow.	9	600	1889	New London, Conn.	New London, Conn.
96295		St. s.	Harold	19	9	51.9	13.4	4.6	Tow.	2		1885	Brunswick, Me.	Portland, Me.
115830		St. s.	Harold	15	7	41.3	12.2	6.0	Tow.	2		1882	Buffalo, N. Y.	Buffalo, N. Y.

a Naja.

b Formerly st. y.

c Eugenia.

d U. S. Fish Commission sch. Alcyon.

e Formerly sch. y. Brynlys.

f Formerly st. s. Frank Steers.

g Formerly ga. s. Edw. F. Leeds.

h Formerly st. s. Mary Lee.

i Formerly *st. p. Neptune.

j Formerly st. s. Grace Dollar.

k Formerly st. s. Edwin D. Hartley.

l Formerly st. s. Adam Homer.

m Formerly st. s. Lyndhurst.

n Formerly st. s. Preston.

o Formerly st. s. Samuel M. Sloan.

MERCHANT STEAM VESSELS OF THE UNITED STATES—Continued.

Official No.	Signal letters.	Rig.	Name of vessel.	Gross tonnage.	Net tonnage.	Length.	Breadth.	Depth.	Service.	Crew.	Indicated horsepower.	When built.	Where built.	Home port (where permanent document issues).
201926		Ga. s.	Harold	13	8	Feet. 40.3	Feet. 13.6	Feet. 5.3	Frt.	1	1905	East Machias, Me.	Lubec, Me.
203769		Ga. s.	Harold	16	13	50.0	15.9	5.5	Fsh.	6	20	1906	Atlantio City, N. J.	Somers Point, N. J.
205980		Ga. s.	Harold	9	8	34.6	10.0	3.3	Fsh.	2	20	1904	Bay City, Mich.	Grand Haven, Mich.
207870		Ga. s.	Harold	11	10	30.0	8.8	3.6	Fsh.	2	14	1907	Sturgeon Bay, Wis.	Do.
204450		Ga. s.	Harold B.	9	7	30.0	9.1	3.8	Fsh.	1	1902	Ludington, Mich.	Do.
206950		St. s.	Harold B.	11	7	39.0	11.0	5.0	Fsh.	1	17	1909	Camden, Me.	Belfast, Me.
96677		Ga. s.	Harold C.	27	18	45.4	14.0	5.0	Tow.	3	1903	Ballard, Wash.	Pt. Townsend, Wash.
96529		Ga. s.	Harold Clarke	11	5	43.0	14.7	3.0	Oys.	1	1900	Belhaven, N. C.	Newport News, Va.
96569		St. s.	Harold J.	33	21	64.0	16.0	7.2	Fsh.	8	1901	Erie, Pa.	Erie, Pa.
96081		Ga. s.	Harold K.	8	7	33.0	13.1	3.7	Fsh.	1	1889	Patchogue, N. Y.	Patchogue, N. Y.
206051		Ga. p.	Harold K.	9	7	51.7	10.0	2.0	Tow.	3	25	1909	Big Bend, W. Va.	Wheeling, W. Va.
209111		Ga. s.	Harold K.	13	7	41.7	12.6	4.5	Fsh.	3	1	1911	Lubec, Me.	Lubec, Me.
96635		St. s.	HAROLD B. NYE.	4,310	3,365	380.0	50.0	28.0	Frt.	20	1,450	1902	Lorain, Ohio	Cleveland, Ohio.
203308		Ga. s.	Harold and Clifford	9	6	39.4	12.6	7.0	Frt.	1	10	1906	Cushing, Mo.	Boston, Mass.
202923		Ga. s.	Harp	14	11	43.9	13.3	3.2	Fsh.	3	1906	Bridgeport, Conn.	Greenport, N. Y.
96183		Ga. y.	Harpoon	28	26	52.1	16.3	7.5	Yct.	6	3	1891	Salem, Mass.	New York, N. Y.
05550		Ga. s.	Harrie M. Young	12	8	37.5	12.7	4.7	Fsh.	2	1879	Kennebunk, Me.	Gloucester, Mass.
96043		Ga. s.	Harrie and Georgie	5	5	33.0	11.0	5.8	Fsh.	2	1890	Friendship, Me.	SW Harbor, Me.
77080		St. s.	Harriet	28	17	51.7	13.2	5.5	Tow.	2	1893	Rondout, N. Y.	New York, N. Y.
80561		St. s.	Harriet	56	38	67.8	16.5	7.5	Tow.	6	267	1875	Boston, Mass.	New London, Conn.
95577		Ga. s.	Harriet	8	8	34.0	13.8	3.6	Fsh.	2	1879	Islip, N. Y.	SW Harbor, Me.
96626		*St. p.	Harriet	159	159	135.0	27.0	4.4	Drg.	7	1902	Parkersburg, W. Va.	Pittsburgh, Pa.
96629		Ga. s.	Harriet	16	12	38.0	14.0	5.4	Frt.	1	1902	Milford, Del.	Norfolk, Va.
96689		St. s.	HARRIET	55	29	63.0	18.0	7.6	Pas.	6	150	1903	Wilmington, Del.	Wilmington, Del.
130694		St. y.	Harriet	30	20	58.0	12.9	5.1	Yct.	4	1895	Middletown, Conn.	Baltimore, Md.
200753		Ga. s.	Harriet	9	6	29.0	13.2	4.0	Fsh.	2	1904	Noank, Conn.	Stonington, Conn.
203604		*St. p.	Harriet	87	87	106.0	25.5	4.0	Tow.	5	175	1906	Wabasha, Minn.	Rock Island, Ill.
204598		Ga. s.	Harriet	9	6	34.0	10.2	2.2	Pas.	2	8	1901	Tuckerton, N. J.	Somers Point, N. J.
208233		Ga. y.	Harriet II.	20	15	50.1	9.8	4.5	Yct.	2	35	1910	Alton, Ill.	St. Louis, Mo.
203391		St. s.	Harriet L.	28	19	58.0	12.5	6.0	Fsh.	4	60	1906	Pensaukee, Wis.	Milwaukee Wis.
96366		St. s.	Harriet M.	11	8	51.3	11.3	3.6	Fsh.	3	1897	Chicago, Ill.	Grand Haven, Mich.
204836		Ga. s.	Harriet M.	9	6	31.5	8.3	2.8	Fsh.	2	10	1904	Pennsgrove, N. J.	Somers Point, N. J.
96085		Ga. s.	Harriet A. Crie	14	9	37.7	10.7	4.7	Tow.	1	20	1903	South Boston, Mass.	Castine, Me.
209420		Ga. y.	Harriet	8	7	29.4	8.4	3.8	Yct.	2	18	1908	Green Bay, Wis.	Milwaukee, Wis.
207594		Ga. s.	Harrigan	7	5	31.0	9.0	3.0	Frt.	1	1910	La Conner, Wash.	Pt. Townsend, Wash.
96608		Ga. s.	Harrington	14	10	46.8	11.3	4.2	Frt.	1	1902	Warrenton, Oreg.	Astoria, Oreg.
95993		Ga. s.	Harris Brothers	25	10	43.8	16.4	3.6	Frt.	2	1889	Key West, Fla.	Key West, Fla.
96503		St. s.	HARRISBURG	225	93	88.0	22.0	12.2	Tow.	4	650	1900	Wilmington, Del.	New York, N. Y.
96122		St. s.	Harold	19	10	48.0	13.8	4.0	Tow.	2	1891	Jersey City, N. J.	Do.
95509		*St. p.	Harry	37	34	76.3	19.8	4.0	Tow.	5	1878	Franklin, N. J.	Brashear, La.
96187		St. s.	Harry	49	32	73.5	17.8	7.8	Tow.	5	1892	Rondout, N. Y.	Albany, N. Y.
96437		Ga. s.	Harry	10	7	42.0	9.0	3.4	Pas.	2	1899	West Seattle, Wash.	Pt. Townsend, Wash.
207555		Ga. s.	Harry B. Jr.	14	10	41.1	14.0	4.3	Frt.	2	1910	Croton on Hudson, N. Y.	New York, N. Y.
96394		*St. p.	Harry Brown	604	381	205.0	42.0	5.3	Tow.	50	1898	Pittsburgh, Pa.	Pittsburgh, Pa.
202960		St. s.	HARRY COULBY.	6,495	4,939	549.0	56.1	32.0	Frt.	25	1,900	1906	Wyandotte, Mich.	Oswego, N. Y.
96486		St. s.	Harry Greenwood	27	18	67.0	14.3	5.7	Pas.	4	1900	Scranton, Miss.	Mobile, Ala.
208085		*Ga. p.	Harry H.	10	10	52.5	10.8	3.1	Tow.	1	20	1910	Tyrone, Ky.	Cincinnati, Ohio.
96401		Ga. s.	Harry J.	8	5	30.3	11.2	3.8	Frt.	2	1899	Bridgeport, N. J.	Camden, N. J.
96302		St. s.	Harry Lee	34	23	74.8	18.0	5.0	Pas.	6	1894	St. Marys, Ga.	Jacksonville, Fla.
127448		*St. p.	Harry Lee	200	200	168.2	34.0	5.3	Pas.	20	360	1900	Clarington, Ohio	New York, N. Y.
93008	K. P. Q. T.	*St. s.	Harry Luckenbach	2,798	1,799	299.9	40.0	24.5	Frt.	25	1,160	1881	W. Hartlepool, England.	Do.
96156		*St. p.	Harry Lynds	27	27	64.0	18.0	3.0	Pas.	3	1892	White Cloud, Kans.	St. Joseph, Mo.
207574		*Ga. p.	Harry Mc.	11	11	65.0	10.0	2.5	Frt.	2	25	1910	Rome, Ind.	Evansville, Ind.
95160		Ga. s.	Harry Mortimer	12	12	37.0	15.0	4.0	Frt.	2	1871	Bayshore, N. Y.	Norfolk, Va.
126958		St. s.	Harry Nichols	40	27	54.2	15.2	7.9	Tow.	4	1893	New Baltimore, N. Y.	New York, N. Y.
96228		*St. p.	Harry No. 2.	48	48	93.0	16.5	3.2	Tow.	3	1893	Pittsburgh, Pa.	Pittsburgh, Pa.
201494		Ga. s.	Harry P.	9	7	41.0	14.3	3.0	Frt.	3	1904	Shidell, La.	New Orleans, La.
95873		St. s.	Harry Schaubel, jr.	34	17	67.0	14.0	6.6	Tow.	3	1886	Philadelphia, Pa.	Philadelphia, Pa.
203737		*Ga. p.	Harry W.	7	6	54.8	8.8	1.8	Pas.	1	1906	Grantsville, W. Va.	Wheeling, W. Va.
207361		St. s.	HARRY YATES.	6,077	4,927	504.0	56.0	26.0	Frt.	22	1,500	1910	St. Clair, Mich.	Buffalo, N. Y.
205072		St. s.	HARRY A. BERWIND.	6,634	4,927	532.0	58.3	32.0	Frt.	24	1,800	1906	Ecorse, Mich.	Duluth, Minn.
96554		St. p.	HARRY B. HOLLINS.	1,019	642	180.5	37.3	14.2	Fer.	6	700	1901	Newburgh, N. Y.	New York, N. Y.
95721		Ga. s.	Harry C. Brown	18	11	58.6	15.8	4.4	Oys.	2	1882	Crisfield, Md.	Cape Charles, Va.
96394		St. s.	Harry C. Lydon	67	19	69.0	18.5	7.2	Tow.	8	1898	Benton Harbor, Mich.	Chicago, Ill.
95711		St. s.	Harry E. Packer	1,142	962	225.8	35.2	17.3	Frt.	15	550	1882	Cleveland, Ohio	Buffalo, N. Y.
96311		St. s.	Harry H. Boyd	36	24	68.5	15.0	7.2	Fsh.	10	1895	Buffalo, N. Y.	Niagara Falls, N. Y.
96163		St. s.	Harry M. Wall	60	30	65.4	16.6	7.7	Tow.	4	1892	Philadelphia, Pa.	Philadelphia, Pa.
110806		*St. p.	Harry P. Jones	146	119	116.0	22.0	4.6	Tow.	13	1888	Pittsburgh, Pa.	Pittsburgh, Pa.
145620		St. s.	Harry R. Wheeler	49	24	63.8	17.3	7.6	Tow.	5	1892	Jersey City, N. J.	New York, N. Y.
95735		St. s.	Harslmus	112	66	85.0	20.5	9.8	Tow.	4	200	1882	South Amboy, N. J.	Do.
96472		St. s.	HARTFORD	1,488	1,012	243.3	45.7	12.5	Pas.	67	1,000	1899	Baltimore, Md.	Hartford, Conn.
206176		*Ga. p.	Hartford	12	12	51.0	10.8	2.0	Pas.	0	20	1909	Hartford, Ky.	Evansville, Ind.
106913		*St. p.	Harth	57	67	109.4	20.0	3.2	Tow.	5	1892	Malden, W. Va.	Paducah, Ky.

1 Formerly st. s. James J. Sweeney.
 2 Formerly st. s. William Woolley.
 3 Formerly st. y. Naunah.
 4 Formerly *st. p. City of Wheeling.

*Formerly st. s.

(a British, Surrey.
 b British, Michigan.
 c Norwegian, Michigan.
 d American, Michigan.

6 Formerly st. s. C. D. Mensely.
 7 Formerly *st. p. R. M. Blackburn.
 8 Formerly st. s. Theresa Verdon.
 9 Formerly *st. p. (a) Alex. Martin.
 b Uncle Sam.

MERCHANT STEAM VESSELS OF THE UNITED STATES—Continued.

Official No.	Signal letters.	Rig.	Name of vessel.	Gross tonnage.	Net tonnage.	Length.	Breadth.	Depth.	Service.	Crew.	Indicated horsepower.	When built.	Where built.	Home port (where permanent document issues).
						Feet.	Feet.	Feet.						
208000		St. s.	Harris Island.	66	45	66.7	17.0	7.4	Pas.	6	175	1910	West New Brighton, N. Y.	New York, N. Y.
96507		St. s.	HARVARD.	5,054	4,061	461.0	50.2	29.5	Frt.	25	1,800	1900	Wyandotte, Mich.	Duluth, Minn.
204372	K. W. G. D.	St. s.	HARVARD.	3,737	2,317	376.0	61.3	20.2	Pas.	135	10,000	1906	Chester, Pa.	New York, N. Y.
204745		St. s.	HARVARD.	75	51	71.6	17.0	8.0	Tow.	6		1907	Buffalo, N. Y.	Buffalo, N. Y.
107575		Ga. s.	Harvest.	23	21	46.5	11.0	5.1	Tow.	2		1900	South Boston, Mass.	Bristol, R. I.
96489		*St. p.	Harvest Queen.	585	511	187.0	39.8	9.0	Pas.	28		1900	Portland, Ore.	Portland, Ore.
208358		Ga. s.	HARVESTER.	106	105	82.0	24.0	5.6	Frt.	2	100	1910	Manitowoc, Wis.	Chicago, Ill.
205263		Ga. s.	Harvey.	8	7	40.0	9.8	3.7	Pas.	1	30	1908	Chicago, Ill.	Do.
208243		St. s.	HARVEY.	81	55	70.0	16.2	8.5	Fsh.	5	200	1010	Ferrysburg, Mich.	Millwaukee, Wis.
206428		Ga. s.	Harvey A.	11	7	36.0	11.6	5.8	Fsh.	1	7	1909	Friendship, Md.	Vinulhousen, Wash.
200915		Ga. s.	Harvey E.	11	7	34.2	9.1	3.1	Tow.	1		1904	Bellingham, Wash.	Pt. Townsend, Wash.
208142		Ga. s.	Harvey G.	14	12	35.6	10.6	4.0	Fsh.	1	24	1903	Manitowoc, Wis.	Grand Haven, Mich.
96249		St. s.	Harvey Watson.	23	15	56.6	13.9	6.2	Pas.	2		1893	Saugatuck, Mich.	Chicago, Ill.
96399		St. s.	HARVEY D. GOULDER.	150	78	78.8	23.3	11.6	Tow.	6		1898	Buffalo, N. Y.	Cleveland, Ohio.
202977		St. s.	HARVEY D. GOULDER.	6,617	5,219	525.0	55.0	31.0	Frt.	18	1,700	1905	Lorain, Ohio.	Duluth, Minn.
96261		St. s.	HARVEY H. BROWN.	2,673	1,874	351.1	40.8	21.6	Pas.	19	1,450	1894	Wyandotte, Mich.	Detroit, Mich.
96168		St. s.	Harvey J. Kendall.	398	264	141.7	30.9	9.2	Frt.	10	375	1892	Marino City, Mich.	Port Huron, Mich.
200719		Ga. s.	Haskell.	13	9	45.0	9.0	4.9	Tow.	2		1900	Belle Isle, La.	Mobile, Ala.
200775		St. s.	Haskell.	24	7	59.6	12.0	4.8	Tow.	7		1904	Madisonville, La.	New Orleans, La.
96440		*St. p.	Hassalo.	561	503	181.3	36.8	8.4	Pas.	28		1899	Portland, Ore.	Portland, Ore.
207708		St. s.	Hassayampa.	64	25	60.0	18.0	7.9	Tow.	3		1910	Sault Ste. Marie, Mich.	Duluth, Minn.
96334		St. s.	Hatteras.	276	207	131.3	21.2	8.5	Pas.	11	100	1896	Eddyville, N. Y.	New York, N. Y.
96044		St. s.	Hattie.	22	11	51.0	13.9	5.7	Msc.	16		1890	Noank, Conn.	Newport, R. I.
96231		Ga. s.	Hattie.	9	6	36.9	9.3	4.8	Pas.	2		1893	Bridgeport, Conn.	Bridgeport, Conn.
96363		Ga. s.	Hattie.	5	5	40.2	9.3	3.5	Frt.	1		1897	Warrenton, Ore.	Astoria, Ore.
96458		Ga. s.	Hattie.	9	5	45.0	9.7	2.8	Msc.	3		1899	St. Michaels, Md.	Baltimore, Md.
206014		*Ga. p.	Hattie.	6	5	47.0	8.6	1.8	Tow.	2	8	1908	Hattie, W. Va.	Wheeling, W. Va.
207846		Ga. s.	Hattie.	6	5	32.0	8.0	2.6	Pas.	2	18	1909	Georgetown, S. C.	Georgetown, S. C.
95965		*St. p.	Hattie B.	8	7	35.7	14.0	4.0	Fsh.	1		1888	Hyannis, Mass.	Hyannis, Mass.
203008		Ga. s.	Hattie B.	59	37	60.4	14.2	3.4	Frt.	5		1906	Seattle, Wash.	Juneau, Alaska.
208383		Ga. s.	Hattie B.	15	10	48.9	13.7	4.5	Frt.	4	37	1911	Cowart, Va.	Tappanhook, Va.
93353		St. p.	Hattie Bell.	27	19	60.8	14.7	4.7	Oys.	3		1902	Bridgeport, Conn.	New York, N. Y.
95796		*St. p.	Hattie Brown.	58	58	120.0	20.3	3.1	Pas.	13		1884	Belle Vernon, Pa.	Cincinnati, Ohio.
96594		Ga. s.	Hattie Cress.	24	17	55.3	18.1	3.3	Pas.	3		1901	Roanoke Island, N. C.	Manteo, N. C.
96220		*St. p.	Hattie Darling.	14	14	60.0	14.0	3.6	Tow.	3		1893	Rock Island, Ill.	Rock Island, Ill.
96450		Ga. s.	Hattie Frances.	7	7	32.9	10.3	5.3	Fsh.	2		1902	Deer Isle, Me.	Southwest Harbor, Me.
95997		St. s.	Hattie Gage.	80	42	78.5	20.8	8.0	Tow.	9	90	1889	San Francisco, Cal.	San Francisco, Cal.
95118		Ga. s.	Hattie J.	11	9	38.0	13.5	4.3	Fsh.	2		1871	Smithville, N. Y.	New York, N. Y.
96372		Ga. s.	Hattie J.	13	11	43.0	15.2	4.8	Msc.	1		1894	New Haven, Conn.	Bridgeport, Conn.
95760		St. s.	Hattie Lloyd.	34	28	68.0	12.3	4.4	Frt.	2		1883	Duluth, Minn.	Duluth, Minn.
208308		*Ga. p.	Hattie M.	7	7	52.5	10.6	1.9	Tow.	2	20	1910	Hybee, Ky.	Louisville, Ky.
205996		Ga. s.	Hattie Mc.	10	6	46.0	8.4	3.0	Mso.	2	28	1908	Franklin, La.	Brashear, La.
203240		Ga. s.	Hattie Mae.	10	7	37.0	10.6	3.0	Frt.	2	25	1906	Tampa, Fla.	Tampa, Fla.
96246		Ga. s.	Hattie S.	14	12	39.4	13.4	3.5	Tow.	2		1893	Millville, N. J.	Newbern, N. C.
96375		Ga. s.	Hattie S.	5	5	27.6	11.9	3.0	Pas.	1		1894	Amityville, N. Y.	Patchogue, N. Y.
96438		Ga. s.	Hattie T.	14	9	44.7	14.8	4.7	Fsh.	3		1899	Greenport, N. Y.	Greenport, N. Y.
96038		St. s.	Hattie Thomas.	56	38	87.0	21.7	5.8	Frt.	4		1890	New Haven, Conn.	New York, N. Y.
95102		Ga. s.	Hattie E. Hall.	10	9	34.0	13.8	4.3	Fsh.	3		1871	Groton, Conn.	Greenport, N. Y.
96351		Ga. s.	Hattie E. Lawry.	12	9	36.0	12.6	6.0	Fsh.	1		1896	Friendship, Me.	Waldoboro, Me.
95880		Ga. s.	Hattie F. Burcham.	6	6	29.3	12.7	3.3	Oys.	1		1886	Patchogue, N. Y.	Patchogue, N. Y.
95862		Ga. s.	Hattie L. Duncan.	9	7	56.6	13.3	3.2	Frt.	2		1885	Tilghmans Island, Md.	Baltimore, Md.
95473		Ga. s.	Hattie L. Negus.	14	13	43.4	15.0	4.3	Pas.	1		1877	Glenwood, N. Y.	New York, N. Y.
95758		Ga. s.	Hattie M. Bird.	15	14	43.0	16.2	4.5	Oys.	2		1883	Patchogue, N. Y.	Stamford, Conn.
96694	K. S. N. M.	St. y.	HAVOLI.	299	203	179.5	22.2	12.0	Yet.	24	2,000	1903	Brooklyn, N. Y.	New York, N. Y.
203791	K. V. S. T.	St. s.	HAVANA.	6,391	3,963	413.0	50.2	17.5	Pas.	138	5,000	1907	Philadelphia, Pa.	Do.
8449		St. s.	Haven.	930	632	175.6	34.7	10.4	Pas.	15		1857	Brooklyn, N. Y.	Do.
95852		St. s.	Haven Belle.	106	82	114.5	23.2	5.0	Pas.	21	79	1885	Philadelphia, Pa.	Do.
96534	K. Q. M. W.	St. s.	HAWAIIAN.	5,597	3,651	406.8	51.1	30.3	Frt.	45	5,000	1900	Chester, Pa.	Do.
96612		Ga. s.	Hawkeye.	7	7	28.6	6.6	4.0	Pas.	1		1901	Davenport, Iowa.	Rock Island, Ill.
204625		Ga. s.	Hawthorne.	9	6	33.4	8.7	2.8	Pas.	0		1907	Seabeck, Wash.	Pt. Townsend, Wash.
206300		Ga. s.	Hawthorne.	11	10	38.1	9.0	3.3	Frt.	0	16	1909	Portland, Ore.	Portland, Ore.
95957		*St. p.	Hazel.	78	53	84.0	37.0	5.0	Pas.	4		1888	Lake Charles, La.	Lake Charles, La.
96196		Ga. s.	Hazel.	10	9	59.6	16.7	2.0	Frt.	3		1892	Tilghmans Island, Md.	Baltimore, Md.
96293		St. s.	Hazel.	11	8	49.0	10.0	4.0	Tow.	2	24	1893	Washburn, Wis.	Marquette, Mich.
96332		St. s.	Hazel.	93	71	86.9	17.7	6.4	Pas.	4		1896	Harbor Springs, Mich.	Sandusky, Ohio.
96442		St. s.	Hazel.	24	19	44.5	12.0	4.6	Pas.	4		1899	Portland, Ore.	Yaquina, Ore.
96615		Ga. s.	HAZEL.	8	6	50.0	8.9	4.7	Pas.	0		1902	Memphis, Tenn.	Memphis, Tenn.
96630		Ga. s.	Hazel.	12	6	44.0	12.0	3.7	Oys.	4	16	1902	Wildwood, N. J.	Chinoctee, Va.
201831		Ga. s.	Hazel.	12	8	41.0	12.1	4.3	Pas.	1		1905	Astoria, Ore.	Astoria, Ore.
202213		Ga. y.	Hazel.	26	17	51.4	11.0	5.7	Yet.	2		1905	Watertown, Mass.	Boston, Mass.
202482		Ga. s.	Hazel.	14	9	42.0	11.0	4.5	Msc.	1	16	1905	Asbury Park, N. J.	Somers Point, N. J.
202686		Ga. s.	Hazel.	12	6	42.0	12.2	3.6	Frt.	2	15	1905	Elizabeth City, N. C.	Elizabeth City, N. C.
203166		Ga. y.	Hazel.	16	14	46.0	10.5	4.8	Yet.	2	25	1905	Philadelphia, Pa.	Philadelphia, Pa.
204404		*Ga. p.	Hazel.	13	13	59.0	16.6	2.1	Tow.	2		1907	Ironton, Ohio.	Cincinnati, Ohio.
204958		*Ga. p.	Hazel.	36	22	84.6	16.4	3.8	Pas.	4	50	1908	Harvey, La.	New Orleans, La.
206635		Ga. s.	Hazel.	6	6	24.0	8.2	2.7	Pas.	0	9	1908	Frankfort, Mich.	Grand Haven, Mich.

1 Formerly ga. y. Arline.

2 Formerly st. s. Martha J. Sutter.

3 Formerly st. s. Erastus Corning.

† Turbine.

‡ Composite.

MERCHANT STEAM VESSELS OF THE UNITED STATES—Continued.

Official No.	Signal letters.	Rig.	Name of vessel.	Gross tonnage.	Net tonnage.	Length.	Breadth.	Depth.	Service.	Crew.	Indicated horsepower.	When built.	Where built.	Home port (where permanent document issued).
						Feet.	Feet.	Feet.						
206722		St. s.	Hazel	38	27	76.5	15.0	4.0	Tow.	5	35	1909	Wilmington, N. C.	Wilmington, N. C.
208242		Ga. s.	Hazel-3	18	14	41.6	12.0	5.0	Pas.	1	32	1910	Saunderstown, R. I.	Newport, R. I.
208309		*Ga. p.	Hazel	9	9	50.0	10.0	2.9	Tow.	2	20	1910	Frankfort, Ky.	Louisville, Ky.
208514		Ga. s.	Hazel	14	6	40.0	11.0	5.2	Frt.	1	20	1911	Seattle, Wash.	Pt. Townsend, Wash.
96238		Ga. s.	Hazel B.	9	9	30.2	13.0	4.8	Fsh.	2	1893	Westport, Me.	Portland, Me.
201597		*Ga. p.	Hazel Belle	7	6	59.3	8.1	1.9	Pas.	1	1904	Burnsville, W. Va.	Wheeling, W. Va.
208793		Ga. s.	Hazel C.	6	6	24.0	8.1	3.0	Fsh.	3	6	1906	West De Vere, Wis.	Milwaukee, Wis.
95964		St. s.	Hazel Dell	44	25	64.0	16.7	7.1	Tow.	3	1888	New Baltimore, N. Y.	Newburyport, Mass.
96430		*Ga. p.	Hazel Estelle	13	13	59.6	13.5	2.3	Frt.	1	1895	New Orleans, La.	New Orleans, La.
209278		Ga. s.	Hazel Gray	10	9	29.5	9.8	3.2	Frt.	2	20	1906	Mackinac Island, Mich.	Grand Haven, Mich.
207360		Ga. s.	Hazel II.	11	8	36.0	11.0	4.6	Fsh.	3	1910	Ashtabula Harbor, Ohio.	Cleveland, Ohio.
208940		Ga. s.	Hazel Jeanette	17	16	36.0	10.7	4.2	Fsh.	3	24	1910	Sturgeon Bay, Wis.	Milwaukee, Wis.
96990		Ga. s.	Hazel Leah	31	19	64.0	16.4	6.1	Frt.	2	1903	Lubeo, Me.	Eastport, Me.
207383		*Ga. p.	Hazel McFadden	11	11	39.6	8.8	2.6	Pas.	1	12	1910	Pine Bluff, Ark.	Memphis, Tenn.
96299		*St. p.	Hazel Rice	101	101	125.0	22.6	4.3	Tow.	10	254	1895	Marletta, Ohio.	Do.
206622		*Ga. p.	Hazel W.	9	7	43.0	12.0	2.8	Pas.	4	1909	Vicksburg, Miss.	Vicksburg, Miss.
203663		St. s.	Hazel Weir	50	41	69.6	12.6	4.6	Tow.	2	65	1906	Portland, Oreg.	Portland, Oreg.
96620		Ga. s.	Hazel D. Moore	14	10	41.0	13.0	4.6	Fsh.	8	16	1902	Atlantic City, N. J.	Somers Point, N. J.
96547		St. s.	Hazel L. Watson	10	10	70.0	10.0	3.0	Pas.	4	1901	Allegheny, Pa.	Pittsburgh, Pa.
206178		Ga. s.	Hazel & Helen	10	6	34.9	10.4	2.4	Frt.	1	20	1909	Astoria, Oreg.	Astoria, Oreg.
91880		St. s.	Hazelton	97	48	93.5	22.0	9.2	Tow.	7	1886	Perth Amboy, N. J.	New York, N. Y.
107847		St. s.	Healy-Tibbitts	45	26	70.0	18.0	8.0	Tow.	3	225	1903	San Francisco, Cal.	San Francisco, Cal.
209305	L. C. F. Q.	Ga. y.	Heather	77	52	92.6	15.3	7.8	Yct.	6	600	1911	Port Jefferson, N. Y.	New York, N. Y.
96508		*St. p.	Hebe	11	9	52.0	10.8	3.2	Msc.	6	1895	Peoria, Ill.	Peoria, Ill.
201358		*St. p.	Heck	95	55	80.0	20.4	4.9	Pas.	5	1904	Jacksonville, Fla.	Jacksonville, Fla.
95684		St. s.	Hecla	1,110	909	224.0	34.3	17.6	Frt.	15	757	1882	Buffalo, N. Y.	Ogdensburg, N. Y.
207768		Ga. s.	Hecla	12	12	38.0	12.6	4.9	Pas.	2	50	1885	Boston, Mass.	Boston, Mass.
95925		Ga. s.	Hector	5	5	26.5	10.3	4.0	Fsh.	2	1887	Ellsworth, Me.	Deer Isle, Me.
96217		St. s.	Hector	23	14	39.0	11.5	4.2	Frt.	2	30	1893	Brewer, Me.	Castine, Me.
96374		St. s.	Hector	7	5	41.7	9.0	3.0	Fsh.	1	1897	Roche Harbor, Wash.	Pt. Townsend, Wash.
141593		St. s.	Hector	88	70	90.0	22.8	6.2	Frt.	7	1899	Coal Landing, Va.	New York, N. Y.
208687		Ga. s.	Hedwig	7	7	30.6	7.9	6.2	Pas.	2	40	1911	Salisbury, Md.	Philadelphia, Pa.
208883		Ga. s.	Hecla Maru	22	13	58.0	14.3	5.3	2	30	1911	Honolulu, Hawaii.	Honolulu, Hawaii.
15570		St. s.	Helen	28	19	47.2	13.4	6.2	Tow.	3	1869	Philadelphia, Pa.	Philadelphia, Pa.
95094		St. p.	Helen	650	471	150.0	28.0	7.3	Pas.	27	225	1871	Wilmington, Del.	Baltimore, Md.
96290		St. s.	Helen	24	14	60.6	11.4	5.4	Frt.	5	1895	Detroit, Mich.	Detroit, Mich.
96361		St. s.	Helen	113	53	89.0	23.0	10.0	Tow.	12	550	1897	Wilmington, Del.	Newport News, Va.
96555		St. s.	Helen	99	67	76.0	19.5	9.0	Tow.	7	250	1901	Camden, N. J.	Philadelphia, Pa.
201763		St. s.	Helen	43	17	68.6	15.6	7.0	Tow.	8	1905	Hallsville, Tex.	Galveston, Tex.
202998		Ga. s.	Helen	6	6	39.0	10.3	3.8	Pas.	1	1905	Ballard, Wash.	Pt. Townsend, Wash.
202962		Ga. s.	Helen	9	9	31.5	11.3	3.6	Fsh.	1	1906	Noank, Conn.	Providence, R. I.
203725		Ga. s.	Helen	12	9	42.0	13.0	4.1	Fsh.	4	12	1906	Somers Point, N. J.	Somers Point, N. J.
206190		Ga. s.	Helen	8	8	36.0	10.6	4.0	Fsh.	1	1909	Edgartown, Mass.	Nantucket, Mass.
206590		Ga. s.	Helen	11	11	56.5	15.5	3.1	Tow.	2	1899	Hoonah, Alaska.	Juneau, Alaska.
206728		*Ga. p.	Helen	15	15	38.2	12.6	5.2	Fsh.	2	20	1909	Higginsport, Ohio.	Cincinnati, Ohio.
207727		Ga. s.	Helen	18	15	38.2	12.6	5.2	Fsh.	2	20	1910	Osterville, Mass.	Hyannis, Mass.
207804		Ga. s.	Helen	10	7	39.5	12.5	5.0	Frt.	0	65	1910	Oakland, Cal.	San Francisco, Cal.
208251		Ga. s.	Helen	14	9	48.0	8.4	3.4	Fsh.	2	12	1910	Wrangell, Alaska.	Wrangell, Alaska.
209382		Ga. s.	Helen	6	6	34.8	6.0	2.7	Frt.	1	40	1907	Grafton, Ill.	St. Louis, Mo.
209635		Ga. s.	Helen	5	5	31.2	9.2	4.2	Frt.	0	28	1911	Galveston, Tex.	Galveston, Tex.
201491		Ga. s.	Helen Avetta	19	13	48.8	13.0	3.9	Frt.	1	1904	Crisfield, Md.	Baltimore, Md.
206434		Ga. s.	Helen B.	19	14	49.0	12.0	5.0	Pas.	4	30	1909	St. Joseph, Mich.	Grand Haven, Mich.
206965		Ga. s.	Helen B.	19	7	38.0	9.3	3.5	Fsh.	3	30	1909	Grand Bay, Ala.	Mobile, Ala.
209397		Ga. s.	Helen B.	11	11	30.7	9.4	3.6	Fsh.	3	14	1905	Mantowoc, Wis.	Milwaukee, Wis.
204298		St. s.	Helen Bethel	62	42	78.6	16.5	6.2	Pas.	3	1899	Wilmington, Del.	Philadelphia, Pa.
25309		*St. p.	Helen Blair	213	213	160.4	29.0	5.3	Pas.	20	439	1897	Marletta, Ohio.	Rock Island, Ill.
129654		St. s.	Helen C.	622	460	186.0	35.0	12.4	Frt.	14	600	1874	Chatham, Ontario.	Grand Haven, Mich.
208941		Ga. s.	Helen C.	6	6	24.4	7.8	3.2	Fsh.	2	8	1907	Washington Harbor, Wis.	Milwaukee, Wis.
203074		Ga. s.	Helen D.	7	5	36.4	10.3	3.2	Pas.	0	1906	Ballard, Wash.	Pt. Townsend, Wash.
205441		*Ga. p.	Helen Dean	13	13	65.0	16.1	2.5	Tow.	2	20	1908	Higginsport, Ohio.	Wheeling, W. Va.
96027		*St. p.	Helen Denham	96	34	81.0	22.5	3.5	Tow.	8	1889	Eustis, Fla.	Cedar Keys, Fla.
96521		Ga. s.	Helen E.	7	6	35.0	9.0	5.0	Fsh.	1	7	1900	Waterford, Conn.	Greenport, N. Y.
96610		St. s.	Helen Euphane	178	86	122.0	20.4	9.3	Fsh.	28	270	1902	Pocomoke City, Md.	Tappanhook, Va.
96673		Ga. s.	Helen G.	6	6	24.4	12.2	3.6	Fsh.	0	1903	Osterville, Mass.	Hyannis, Mass.
207710		St. s.	Helen K.	22	14	57.0	13.8	5.6	Tow.	2	40	1910	Lake Charles, La.	Brashear, La.
207189		Ga. s.	Helen Lowe	14	11	51.6	17.3	1.6	Fer.	0	12	1910	Hertsville, Tenn.	Nashville, Tenn.
204208		*Ga. p.	Helen M.	12	9	64.5	12.0	2.2	Tow.	1	1907	Portland, Ohio.	Louisville, Ky.
204857		Ga. s.	Helen M.	7	7	45.6	11.8	3.6	Tow.	1	1907	South Thomaston, Me.	Rockland, Me.
209987	L. C. K. P.	Ga. y.	Helen M.	31	22	58.0	11.9	5.6	Yct.	3	80	1912	Boston, Mass.	Plymouth, Mass.
208535		Ga. s.	Helen McColl	33	17	65.7	16.5	6.6	Fsh.	3	50	1911	East Boothbay, Me.	Eastport, Me.
207926		Ga. s.	Helen Marie	10	7	30.2	10.7	3.2	Pas.	0	10	1904	Ocean View, Del.	Wilmington, Del.
207896		Ga. s.	Helen Marie II.	12	8	46.0	13.0	3.3	Pas.	2	16	1909do	Do.

1 Formerly st. s. Mary II. Packer.

2 Formerly st. s. Ada Warren.

3 Formerly st. s. Lilly and Howard.

4 Formerly st. s. Ernest Rudolph.

5 Formerly st. s. Laura.

6 Formerly ga. s. Isaac M. Lake.

7 Formerly U. S. II. M. S. st. s. Louis Pasteur.

8 Formerly *st. p. Urania.

9 Formerly (a) British st. s. Quebec.

10 Formerly (b) st. s. F. E. Spinner.

† Rebuilt, 1907.

MERCHANT STEAM VESSELS OF THE UNITED STATES—Continued.

Official No.	Signal letters.	Rtg.	Name of vessel.	Gross tonnage.	Net tonnage.	Length.	Breadth.	Depth.	Service.	Crew.	Indicated horsepower.	When built.	Where built.	Home port (where permanent document issues).
						Feet.	Feet.	Feet.						
210179		Ga. y.	Helen O.	14	9	41.4	11.0	4.3	Yct.	1	30	1912	Chicago, Ill.	Chicago, Ill.
96563		Ga. s.	Helen Payne	14	9	38.2	12.7	3.3	Tow.	2	1901	South Bend, Wash.	Portland, Oreg.
200771		Ga. y.	Helen S.	21	12	45.0	10.3	5.0	Yct.	2	10	1904	Atlantic City, N. J.	Somers Point, N. J.
203921		Ga. s.	Helen S.	8	6	36.2	8.7	4.2	Fsh.	0	1907	Yesler, Wash.	Seattle, Wash.
96384		Ga. s.	Helen Scott.	11	7	47.2	9.0	3.6	Tow.	2	1896	Warrenton, Oreg.	Yaquina, Oreg.
96647		Ga. s.	Helen Stanley.	27	17	60.4	17.1	4.5	Oys.	5	1902	Huntington, N. Y.	Greenport, N. Y.
208930		Ga. s.	Helen T.	32	21	51.4	15.2	5.5	Fsh.	1	50	1911	Decatur, Wash.	Portland, Me.
207262		Ga. s.	Helen Taft.	6	5	43.2	10.5	3.0	Frt.	1	14	1902	Back Creek, Va.	Crisfield, Md.
96270		St. s.	Helen Taylor.	43	33	60.4	30.2	3.8	Frt.	6	1894	Grand Haven, Mich.	Grand Haven, Mich.
204046		Ga. s.	Helen Tod.	13	12	39.3	9.6	2.4	Pat.	2	1906	Berkley, Va.	Norfolk, Va.
204038		Ga. s.	Helen W.	14	9	45.2	10.3	3.2	Frt.	2	1907	Charleston, S. C.	Charleston, S. C.
96664		*St. p.	Helen White.	174	174	148.0	27.6	4.0	Tow.	11	1903	Sistersville, W. Va.	Pittsburgh, Pa.
96665		Ga. s.	Helen Young.	22	7	40.0	16.0	4.6	Msc.	3	35	1902	Cappahosic, Va.	Newport News, Va.
202909		Ga. s.	Helen Z.	10	7	36.5	10.4	4.3	Frt.	0	1906	Ballard, Wash.	Pt. Townsend, Wash.
204967		St. s.	Helen B. Moran.	99	67	77.0	21.0	9.8	Tow.	5	500	1908	Tottenville, N. Y.	New York, N. Y.
200886		*Ga. p.	Helen C. La Moore.	9	9	49.0	12.0	1.8	Pat.	2	1904	Holland, Mich.	Grand Haven, Mich.
200157		Ga. s.	Helen D. Lane.	13	13	42.6	14.8	5.4	Fsh.	6	12	1903	Gloucester, Mass.	Salem, Mass.
203860	K. V. T. W.	St. s.	Helen M. Field.	321	218	133.8	28.3	12.8	Wrk.	14	750	1904	Essex, Mass.	New York, N. Y.
162281	K. T. P. G.	St. s.	Helen P. Drew.	286	178	134.6	32.2	10.5	Pat.	18	1904	Hooquiam, Wash.	San Francisco, Cal.
95790		Ga. s.	Helen Josephine Mansfield.	13	12	36.5	14.6	3.8	Frt.	2	1884	Norfolk, Va.	Norfolk, Va.
95970		St. s.	Helena.	2,083	1,578	275.5	40.2	20.3	Frt.	14	1,175	1888	Sheboygan, Wis.	Chicago, Ill.
96381		Ga. s.	Helena.	6	6	30.8	12.6	3.4	Frt.	2	1894	Mount Pleasant, S. C.	Charleston, S. C.
96638	K. R. V. W.	St. y.	Helena.	94	73	110.0	17.2	10.4	Yct.	10	200	1902	South Brewer, Me.	Bangor, Me.
202840		Ga. s.	Helena.	9	6	40.0	10.5	3.5	Oys.	1	16	1906	Fort Republic, N. J.	Somers Point, N. J.
205378		Ga. s.	Helena.	14	13	33.1	10.0	4.6	Fsh.	2	12	1901	Marinette, Wis.	Milwaukee, Wis.
203262		Ga. s.	Helena.	9	6	29.5	9.5	3.0	Fsh.	2	1909	Ikrokan, Alaska	Wrangell, Alaska.
95744		St. s.	Helene.	24	12	63.2	13.9	5.6	Fsh.	3	1883	Fairport, Ohio.	Cleveland, Ohio.
96304		Ga. s.	Helene.	27	26	53.1	17.0	6.0	Frt.	3	1895	Toms River, N. J.	New York, N. Y.
96344		Ga. s.	Helene.	5	5	30.5	12.4	3.2	Msc.	1	1889	Middle Haddam, Conn.	Bridgeport, Conn.
96500	K. P. W. T.	St. s.	HELENE.	618	392	170.6	30.8	14.8	Pat.	45	443	1897	San Francisco, Cal.	Honolulu, Hawaii.
203850	K. V. T. S.	St. s.	Helene.	672	307	172.1	38.0	13.8	Frt.	17	450	1906	Hooquiam, Wash.	San Francisco, Cal.
208327		Ga. s.	Helene.	10	7	45.0	13.9	4.0	Pat.	1	25	1911	New Orleans, La.	New Orleans, La.
96661	K. R. N. P.	St. y.	HELENEA.	304	207	161.0	22.3	12.6	Yct.	27	1,200	1902	New York, N. Y.	New York, N. Y.
96226		Ga. s.	Helga Caroline.	16	16	38.2	13.0	6.1	Fsh.	3	1893	Tacoma, Wash.	Ketchikan, Alaska.
210121	L. C. K. T.	Ga. y.	Hellanthus.	35	24	60.5	12.7	6.7	Yct.	3	50	1912	Bristol, R. I.	Bristol, R. I.
202351		*Ga. p.	Hellen Marion.	6	6	30.9	9.6	2.2	Tow.	1	15	1905	Charleston, Tenn.	Chattanooga, Tenn.
200215		*Ga. p.	Hellen W.	8	6	46.8	9.3	2.4	Pat.	1	1903	Gravel Bank, Ohio.	Memphis, Tenn.
209776		Ga. y.	Hello Bill.	12	8	33.0	9.0	3.8	Yct.	1	24	1912	Bass Lake, Ind.	Chicago, Ill.
209762		Ga. y.	Helmar.	49	27	56.1	15.2	4.3	Pat.	3	60	1912	Pinewood, Fla.	Pensacola, Fla.
203822		St. s.	Heloise.	28	19	65.0	10.0	3.8	Msc.	2	1906	Labadieville, La.	Brashear, La.
209368		Ga. y.	Heloise.	6	6	40.6	8.6	4.2	Yct.	1	25	1908	Menasha, Wis.	Chicago, Ill.
208878	L. B. W. V.	Ga. y.	Helora.	90	61	92.4	15.8	9.8	Yct.	3	50	1911	Seattle, Wash.	Seattle, Wash.
200937		*Ga. p.	Helper.	8	6	51.0	10.7	1.8	Pat.	1	1904	Staubenville, Ohio.	Wheeling, W. Va.
96492		Ga. y.	Helys.	35	24	60.0	14.7	6.0	Yct.	2	1900	Bridgeport, Conn.	New York, N. Y.
204346		St. s.	HEMLOCK.	4,796	3,501	420.0	52.0	24.4	Frt.	19	1,500	1907	Bay City, Mich.	Cleveland, Ohio.
203563		St. s.	HEMPSTEAD.	1,310	890	183.5	45.1	16.5	For.	11	1,600	1906	Wilmington, Del.	Philadelphia, Pa.
209928		Ga. p.	HENDERSON.	82	82	120.0	25.0	3.6	Fer.	4	120	1912	Dubuque, Iowa.	Evansville, Ind.
210030		*St. p.	HENDERSON.	430	372	159.0	31.6	7.1	Fri.	13	800	1912	Portland, Oreg.	Portland, Oreg.
203424		St. p.	HENDRICK HUDSON.	2,847	1,598	379.1	45.1	13.4	Pat.	120	6,200	1906	Newburgh, N. Y.	New York, N. Y.
96416		St. s.	HENDRICK S. HOLDEN.	4,444	3,091	408.4	50.0	24.3	Frt.	23	1,800	1898	Cleveland, Ohio.	Cleveland, Ohio.
95854		Ga. s.	Hendricks.	9	8	43.3	13.9	3.4	Frt.	2	1885	Pocomoke City, Md.	Norfolk, Va.
86016		St. s.	Hennepin.	990	639	208.8	35.1	12.4	Frt.	16	390	1888	Milwaukee, Wis.	Milwaukee, Wis.
76076		St. p.	Henrietta.	95	95	130.0	24.0	4.3	Tow.	18	1879	Stillwater, Minn.	Paducah, Ky.
95350		St. s.	Henrietta.	45	22	62.9	16.1	6.5	Tow.	5	1875	Portland, Me.	Portland, Me.
95822		Ga. s.	Henrietta.	43	41	63.1	21.0	5.1	Frt.	2	1884	Great Neck, N. Y.	Patchogue, N. Y.
95977		Ga. s.	Henrietta.	6	6	30.0	11.1	3.4	Msc.	1	1870	Warren, R. I.	Newport, R. I.
96392		St. s.	Henrietta.	53	29	72.5	18.2	8.7	Tow.	4	1808	San Francisco, Cal.	San Francisco, Cal.
202557		*Ga. p.	Henrietta.	23	19	50.0	16.8	2.4	Frt.	2	1905	Cedar Bayou, Tex.	Houston, Tex.
208435		Ga. s.	Henrietta.	13	8	33.0	11.1	3.6	Fsh.	5	20	1911	Seattle, Wash.	Pt. Townsend, Wash.
209990		Ga. y.	Henrietta.	8	5	37.6	7.3	3.0	Yct.	0	18	1904	St. Joseph, Mich.	Detroit, Mich.
96378		Ga. s.	Henrietta Corbin.	10	10	45.0	14.5	3.4	Tow.	1	1897	Pocomoke City, Md.	Norfolk, Va.
207369		Ga. s.	Henrietta II.	13	9	42.0	12.5	4.4	Frt.	2	40	1910	Winslow, Wash.	Seattle, Wash.
207023		Ga. s.	Henrietta No. 2.	14	10	44.8	11.2	3.0	Pat.	1	30	1909	Astoria, Oreg.	Astoria, Oreg.
96491		St. s.	Henrietta.	222	151	97.1	25.4	8.7	Frt.	7	1889	Boston, Mass.	Newark, N. J.
85501		St. s.	Henry.	30	16	60.8	14.8	6.5	Tow.	6	1876	Buffalo, N. Y.	Cleveland, Ohio.
95036		Ga. s.	Henry Albin.	10	9	30.5	13.0	3.6	Oys.	1	1870	New York, N. Y.	New York, N. Y.
95572		St. s.	Henry Buck.	50	40	64.7	16.4	7.0	Tow.	6	1879	Buffalo, N. Y.	Charleston, S. C.
203942		Ga. s.	Henry C.	7	6	31.2	10.5	3.8	Fsh.	2	16	1907	Port Clinton, Ohio.	Sandusky, Ohio.
11449		Ga. s.	Henry Clay.	11	7	41.0	13.3	3.0	Oys.	3	1867	Port Richmond, N. Y.	New York, N. Y.
150587		St. s.	HENRY COIT.	2,234	1,571	320.0	42.0	25.0	Frt.	21	1,400	1892	Superior, Wis.	Duluth, Minn.
209096		Ga. s.	Henry D.	18	15	45.0	14.6	4.6	Frt.	2	50	1911	Auburn, N. J.	Bridgeport, N. J.
96613		Ga. s.	Henry Finch.	29	20	52.5	12.8	5.7	Wrk.	4	1902	Seattle, Wash.	Seattle, Wash.

1 Formerly st. s. Pawnee.

2 Formerly Hawaiian st. s. Helene.

3 Formerly st. s. George H. Dyer, sr.

4 Formerly st. p. (a) J. E. Staples.
(b) David Bronson.

5 Formerly st. s. George B. Dickson.

6 Formerly st. s. Pillsbury.

MERCHANT STEAM VESSELS OF THE UNITED STATES—Continued.

Official No.	Signal letters.	Rtg.	Name of vessel.	Gross tonnage.	Net tonnage.	Length.	Breadth.	Depth.	Service.	Crew.	Indicated horsepower.	When built.	Where built.	Home port (where permanent document issues).
						<i>Feet.</i>	<i>Feet.</i>	<i>Feet.</i>						
201306		*Ga. p.	Henry Frank	8	5	41.6	13.0	2.7	Tow.	3		1904	New Orleans, La.	New Orleans, La.
209177		*Ga. p.	Henry Frazier	11	9	48.3	7.4	2.9	Pas.	1	40	1911	Centaur, Mo.	St. Louis, Mo.
202671		St. s.	Henry Gillen	74	50	65.2	19.0	8.0	Tow.	5		1905	New Baltimore, N. Y.	New York, N. Y.
96236		St. s.	Henry Gust	37	18	60.9	15.9	6.9	Fsh.	6		1893	Milwaukee, Wis.	Milwaukee, Wis.
96637		*Ga. p.	Henry H.	13	13	51.0	13.0	2.0	Tow.	3	10	1902	Mauckport, Ind.	Vicksburg, Miss.
96420		*St. p.	Henry Harley	162	162	160.0	29.0	3.2	Pas.	46	268	1898	Jeffersonville, Ind.	Nashville, Tenn.
95697		St. s.	Henry J.	42	26	63.0	18.6	0.2	Oys.	6		1882	Norwalk, Conn.	Bridgeport, Conn.
96625		St. s.	Henry Koerber, jr.	84	57	69.0	16.7	5.8	Pas.	2		1902	Buffalo, N. Y.	Buffalo, N. Y.
115325		St. s.	Henry Lee	65	44	73.8	18.0	8.3	Tow.	5		1873	Chester, Pa.	New York, N. Y.
95624		St. s.	Henry Lloyd	29	19	56.1	12.2	4.8	Tow.	5		1880	Brooklyn, N. Y.	Georgetown, S. C.
95503		St. s.	Henry Lodbell	18	15	40.0	16.0	3.0	Fer.	3		1877	West Troy, N. Y.	Albany, N. Y.
95660		*St. p.	Henry Lourey	046	046	209.6	35.2	5.8	Tow.	32	1,287	1881	Mound City, Ill.	Pittsburgh, Pa.
207450		Ga. s.	Henry Ludlow	46	39	04.0	16.4	4.9	Pas.	2	80	1910	Babylon, N. Y.	Patchogue, N. Y.
95333		St. p.	Henry Marquand	395	395	195.8	45.6	6.6	Fer.	16	1,229	1873	Jeffersonville, Ind.	St. Louis, Mo.
201357		St. s.	Henry Maurer	46	28	54.0	19.2	6.0	Tow.	4	184	1904	Tottenville, N. Y.	Boston, Mass.
96681		St. s.	Henry O'Brien	64	43	61.9	19.6	8.4	Tow.	9		1903	do.	New York, N. Y.
204136		St. s.	HENRY PRIPPS	7,240	5,450	580.0	58.0	27.5	Frt.	24	2,000	1907	West Bay City, Mich.	Duluth, Minn.
95695		St. s.	Henry Preston, sr.	38	19	61.5	16.0	6.9	Pas.	4		1882	Greenpoint, N. Y.	Boston, Mass.
204531		Ga. s.	Henry R.	6	6	27.8	13.0	3.1	Frt.	1		1901	New York, N. Y.	New York, N. Y.
95770		St. p.	Henry Sackman	610	610	254.0	48.0	6.0	Frt.	18	1,000	1883	Jeffersonville, Ind.	St. Louis, Mo.
200317		St. s.	Henry Steers	177	104	100.9	20.0	11.0	Tow.	13	427	1900	Pocomoke City, Md.	New York, N. Y.
96584		St. s.	HENRY STEINBRENNER	4,719	3,955	420.0	50.0	24.0	Frt.	20		1901	Port Huron, Mich.	Cleveland, Ohio.
96098		St. s.	Henry Troy	27	16	61.2	14.0	9.9	Fah.	6		1891	Grand Haven, Mich.	Marquette, Wis.
209005		St. s.	Henry W.	81	44	72.0	21.0	6.6	Tow.	6	225	1912	Green Bay, Wis.	Marquette, Mich.
205207		Ga. s.	Henry Warren	11	10	36.0	13.0	3.4	Frt.	1	10	1908	Touisset, Mass.	New Bedford, Mass.
95126		St. s.	Henry Wellman	38	19	67.0	16.0	6.3	Tow.	3		1871	Philadelphia, Pa.	Calais, Me.
209908	L. C. K. B.	St. s.	HENRY WILLIAMS	1,861	1,392	229.0	39.1	20.1	Frt.	21	750	1912	Wilmington, Del.	Wilmington, Del.
96337		St. s.	HENRY A. HABER	48	33	70.0	17.0	5.7	Pas.	3		1896	Newburgh, N. Y.	Philadelphia, Pa.
202543		*St. p.	HENRY A. LAUGHLIN	85	85	135.0	24.0	4.1	Tow.	9		1905	Pittsburgh, Pa.	Pittsburgh, Pa.
95680		St. s.	Henry A. Peck	45	22	68.5	17.0	7.2	Tow.	4		1882	City Island, N. Y.	Newark, N. J.
100278		St. s.	Henry B. Hall	1,152	962	212.6	35.0	17.9	Frt.	14	400	1881	Detroit, Mich.	Ogdensburg, N. Y.
203143		St. s.	HENRY B. SMITH	6,631	5,229	525.0	55.0	31.0	Frt.	18	1,760	1906	Lorain, Ohio	Cleveland, Ohio.
202143		St. s.	HENRY C. FRICK	6,490	5,010	549.0	56.0	26.4	Frt.	24		1905	West Bay City, Mich.	Duluth, Minn.
96356		St. s.	HENRY C. HAARSTICK	226	154	115.0	22.0	10.0	Tow.	8	500	1897	Jeffersonville, Ind.	St. Louis, Mo.
130274	K. B. Q. C.	St. s.	Henry C. Rowe	220	135	120.6	23.4	8.5	Pas.	6	248	1883	Fort Jefferson, N. Y.	New Haven, Conn.
105140		St. s.	Henry D. McCord	69	37	73.8	17.5	8.1	Tow.	4		1872	Philadelphia, Pa.	New York, N. Y.
95694		St. s.	Henry P. Brower	30	15	60.0	15.0	6.9	Fsh.	3		1882	Grand Haven, Mich.	Marquette, Mich.
96564		St. s.	Henry P. Eaton	240	141	113.6	27.2	8.9	Pas.	12	300	1901	South Portland, Me.	Calais, Me.
205608		St. s.	Henry Q. Crew	94	55	76.0	21.0	9.9	Tow.	5	250	1908	Noank, Conn.	New York, N. Y.
203332		St. s.	HENRY H. ROGERS	7,063	5,445	580.0	58.0	27.4	Frt.	24	1,800	1906	Chicago, Ill.	Duluth, Minn.
96050		St. s.	Henry L. Korte	30	15	46.2	13.1	6.5	Tow.	5		1890	Baltimore, Md.	Charleston, S. C.
207481		St. s.	Henry N. Du Bois	101	111	87.5	25.8	11.0	Frt.	7	500	1910	Tottenville, N. Y.	New York, N. Y.
206982		Ga. s.	Henry P. Williams	73	53	85.9	21.5	10.0	Pit.	5	60	1912	Chelsea, Mass.	Charleston, S. C.
96487		St. s.	Henry S. Beard	119	81	84.7	22.5	10.1	Tow.	8	350	1900	Brooklyn, N. Y.	New York, N. Y.
205238		Ga. s.	Henry S. Rogers	16	12	35.9	14.4	4.6	Fsh.	2	18	1907	Wareham, Mass.	New Bedford, Mass.
95382		Ga. s.	Henry S. Sill	35	17	62.8	15.8	7.5	Tow.	3		1875	Buffalo, N. Y.	Detroit, Mich.
200374		St. s.	HENRY S. SILL	4,720	3,282	416.0	50.0	28.0	Frt.	21	1,300	1903	Superior, Wis.	Cleveland, Ohio.
96149		St. s.	Henry W. Grady	7	7	34.8	11.5	3.3	Frt.	2		1892	Straits, N. C.	Wilmington, N. C.
96445		St. s.	HENRY W. OLIVER	4,909	3,617	444.0	50.0	24.6	Frt.	22	1,300	1899	Lorain, Ohio	Cleveland, Ohio.
201899		Ga. y.	Heedel	32	22	67.4	12.2	6.2	Yet.	2		1905	Bayonne, N. J.	Philadelphia, Pa.
95524		*St. p.	Herald	293	266	127.5	28.0	5.8	Pas.	20	400	1878	Stockton, Cal.	San Francisco, Cal.
95937		St. s.	Herald	37	17	58.8	14.5	6.7	Tow.	4		1888	Aberdeen, Wash.	Portland, Ore.
96155		St. v.	Herald	18	9	63.0	9.5	6.1	Yet.	2		1885	Boston, Mass.	New Bedford, Mass.
203375		St. s.	Herbert	12	8	29.5	9.6	3.0	Pas.	0	12	1906	Anvik, Alaska	St. Michael, Alaska
203842		*St. p.	Herbert	24	15	41.5	12.5	3.8	Tow.	2	25	1898	San Francisco, Cal.	San Francisco, Cal.
203940		*St. p.	Herbert	63	63	132.8	19.3	3.0	Drg.	13	129	1907	Nashville, Tenn.	Nashville, Tenn.
205585		St. s.	HERBERT	55	37	68.5	15.7	7.8	Fsh.	5	75	1908	Ferrysburg, Mich.	Grand Haven, Mich.
209209		St. s.	Herbert E. Keller	57	39	63.5	18.8	8.0	Tow.	4	200	1911	Tottenville, N. Y.	New York, N. Y.
208887	L. C. B. D.	St. s.	Herbert N. Edwards	323	145	155.6	23.1	12.9	Fsh.	32	750	1911	Rockland, Me.	Greenport, N. Y.
201786		Ga. s.	Herbert and Emma	9	9	33.4	9.7	4.3	Fah.	6		1905	Neponset, Mass.	Gloucester, Mass.
209435		Ga. s.	Herby Alston	6	5	26.0	8.4	3.4	Frt.	1	10	1911	Georgetown, S. C.	Georgetown, S. C.
92227		St. s.	Hercules	54	36	78.0	18.4	7.6	Tow.	5		1890	Bordentown, N. J.	New York, N. Y.
95443		St. s.	Hercules	119	59	111.4	22.8	10.6	Tow.	8	350	1876	Camden, N. J.	Albany, N. Y.
95546		St. s.	Hercules	96	48	90.0	21.0	11.9	Tow.	5		1878	San Francisco, Cal.	San Francisco, Cal.
96154		St. p.	Hercules	800	696	200.6	37.6	12.1	Fer.	6	915	1892	Bath, Me.	Portland, Me.
96336		Ga. s.	Hercules	20	16	46.6	13.5	3.8	Msc.	1		1896	East Providence, R. I.	New York, N. Y.
96362		Ga. s.	Hercules	12	8	48.3	10.3	3.2	Frt.	1		1897	Warrenton, Ore.	Pt. Townsend, Wash.
96443		*St. p.	Hercules	560	293	160.3	34.0	8.6	Pas.	13		1899	Portland, Ore.	Portland, Ore.
162813		St. s.	Hercules	233	164	102.5	32.0	8.8	Lgt.	5		1906	Bath, Me.	Portland, Me.
203521		*Ga. p.	Hercules	10	10	44.9	9.1	2.9	Msc.	2	45	1906	Needles, Cal.	Los Angeles, Cal.
204803	K. W. L. Q.	St. s.	HERCULES	414	221	134.9	26.1	15.5	Tow.	12	600	1907	Camden, N. J.	San Francisco, Cal.
205592		Ga. y.	Hercules	17	15	36.5	12.0	4.0	Yet.	2	20	1906	do.	Somers Point, N. J.

1 Formerly st. s. Chas. C. Wing.
 2 Formerly st. s. Scandinavian.
 3 Formerly st. s. Chas. F. Harris.

4 Formerly st. p. H. S. McComb.
 5 Formerly st. s. George Hughes.
 6 Formerly st. s. Iron Duke.
 7 Formerly st. s. Nonwantuc.

8 Formerly st. s. Atalanta.
 9 Formerly ga. y. Enaj.
 10 Formerly st. s. Majestic.

MERCHANT STEAM VESSELS OF THE UNITED STATES—Continued.

Official No.	Signal letters.	Rig.	Name of vessel.	Gross tonnage.	Net tonnage.	Length.	Breadth.	Depth.	Service.	Crew.	Indicated horsepower.	When built.	Where built.	Home port (where permanent document issues).
206315		Ga. s.	Hercules	12	9	Feet. 42.5	Feet. 11.1	Feet. 4.4	Tow.	1	40	1909	Marshfield, Oreg.	Coos Bay, Oreg.
206325		Ga. s.	Hercules	9	6	39.1	9.7	4.4	Frt.	0	50	1907	Alameda, Cal.	San Francisco, Cal.
5984		*St. p.	Hercules Carrel	217	217	133.0	23.2	5.2	Tow.	11	434	1871	Cincinnati, Ohio	Cincinnati, Ohio.
91705	K. C. Q. H.	St. s.	Herman	410	229	131.3	29.0	12.2	Whl.	14	100	1884	Bath, Me.	San Francisco, Cal.
96398		*St. p.	Herman	456	387	155.0	36.0	6.0	Pas.	25	450	1898	Dutch Harbor, Alaska.	St. Michael, Alaska.
207246	L. B. J. P.	St. s.	HERMAN FRASCH	3,803	2,381	345.0	48.4	27.1	Frt.	30	2,100	1910	Quincy, Mass.	New York, N. Y.
207756		*St. p.	Herman Hiltz	180	113	115.0	25.2	5.5	Frt.	10	80	1910	Oshkosh, Wis.	Milwaukee, Wis.
95919		St. s.	Herman Livingston	39	30	67.6	17.0	5.2	Pas.	2		1887	Athens, N. Y.	Albany, N. Y.
96530		*St. p.	Hermann Paepcke	157	157	154.7	30.7	4.5	Tow.	17	530	1900	Higginsport, Ohio.	Memphis, Tenn.
95698		St. s.	Herman Reessing	26	15	59.4	14.3	6.2	Fsh.	3		1882	Millbridge, Me.	Portland, Me.
95903	K. D. P. V.	St. s.	Herman Winter	2,625	1,768	271.8	41.6	19.2	Frt.	26	2,000	1887	Philadelphia, Pa.	Boston, Mass.
200049		St. s.	Herman Witt	12	7	43.0	11.0	4.9	Tow.	2	35	1903	Duluth, Minn.	Duluth, Minn.
96013		Ga. s.	Herman L. Rogers	26	25	41.5	17.6	5.0				1889	Stony Brook, N. Y.	New York, N. Y.
95530		St. s.	Herman S. Caswell	114	63	82.8	17.7	7.3	Pas.	6	198	1878	Noank, Conn.	Do.
96579		Ga. s.	Hermosa	14	9	36.8	11.0	4.1	Frt.	1		1901	Olympia, Wash.	Pt. Townsend, Wash.
96611	K. R. P. V.	St. s.	Hermosa	483	334	139.0	28.0	11.5	Pas.	12	325	1902	Wilmington, Cal.	Los Angeles, Cal.
96598		St. s.	Hero	31	21	50.4	14.9	6.2	Tow.	4		1902	Ballard, Wash.	Seattle, Wash.
203746		St. s.	Hero	55	37	62.0	17.4	7.7	Tow.	6		1906	Long Island City, N. Y.	New York, N. Y.
205486		Ga. s.	Hero	19	9	38.4	9.3	2.5	Msc.	1	10	1908	Atlantic, N. C.	Beaufort, N. C.
207776		Ga. s.	Hero	13	10	35.4	12.9	3.3	Frt.	2	15	1910	McClellanville, S. C.	Charleston, S. C.
107487	K. F. J. B.	St. y.	HEROINE	306	147	136.0	26.3	16.3	Yct.	28	200	1899	Brooklyn, N. Y.	New York, N. Y.
125036		St. s.	Hersey	48	24	70.0	15.5	7.2	Tow.	5		1872	Philadelphia, Pa.	Portland, Me.
96000		Ga. s.	Hersey D. Taylor	16	15	38.1	15.4	4.8	Fsh.	3		1889	Bath, Me.	Edgartown, Mass.
19306		St. s.	Hertford	287	239	120.9	20.4	7.1	Pas.	5	126	1869	Norfolk, Va.	Norfolk, Va.
208746		Ga. y.	Hesperia	21	14	48.5	11.8	5.3	Yct.	2	60	1911	Bath, Me.	Duluth, Minn.
207225		St. s.	Hesperiola	11	9	35.0	11.0	4.0	Msc.	1	17	1910	Brookline, Me.	S. W. Harbor, Me.
210044		Ga. y.	Hessian	23	18	47.0	11.3	5.7	Yct.	1	35	1912	Boston, Mass.	Boston, Mass.
95642		St. s.	Hessle	54	39	80.0	14.4	4.8	Pas.	4		1881	Tottenville, N. Y.	Jacksonville, Fla.
96495		St. s.	Hessle	66	45	85.4	16.6	4.3	Pas.	6		1900	Kerth Amboy, N. J.	Brunswick, Ga.
96518		Ga. s.	Hester	8	6	38.0	9.8	3.7	Pas.	1		1897	Kalama, Wash.	Astoria, Oreg.
96531		Ga. s.	Hester	14	13	40.0	14.8	5.7	Fsh.	4		1901	Osterville, Mass.	New Bedford, Mass.
96500		Ga. s.	Hester	10	10	36.2	14.4	4.9	Fsh.	3		1902	do.	Edgartown, Mass.
206837		Ga. s.	Hester	7	6	28.0	10.0	4.0	Frt.	2	10	1912	Charleston, S. C.	Charleston, S. C.
95966		Ga. s.	Hester Ann	12	11	39.2	13.7	4.2	Frt.	2		1885	Smyrna, N. C.	Do.
96403		*St. p.	Hettle	119	119	111.3	40.2	6.5	Frt.	11	286	1898	New Orleans, La.	New Orleans, La.
141209		Ga. y.	Hettle	16	16	49.0	13.2	6.0	Yct.	2		1892	Deer Isle, Me.	Boston, Mass.
96278		Ga. s.	Hettle B	15	10	42.5	12.0	2.8	Pas.	3	30	1894	San Francisco, Cal.	Nome, Alaska
206312		Ga. s.	Hettle E	14	10	58.4	11.1	2.5	Frt.	2	20	1909	Marshallberg, N. C.	Tampa, Fla.
95696		St. s.	Hetty Agnes	82	49	75.5	20.5	6.1	Frt.	8		1852	Boston, Mass.	Boston, Mass.
26654		St. s.	Hewitt Bolco	38	19	64.0	15.0	7.0	Tow.	4		1863	Philadelphia, Pa.	New York, N. Y.
203821		Ga. s.	Hialdo	9	8	34.0	11.8	4.0	Frt.	1		1901	Charleston, S. C.	Norfolk, Va.
95455		Ga. s.	Hlawatha	13	10	41.0	12.0	3.8	Tow.	2		1876	San Francisco, Cal.	San Francisco, Cal.
95600		St. s.	Hlawatha	1,398	1,159	234.6	36.1	19.9	Frt.	15	700	1880	Gibraltar, Mich.	Cleveland, Ohio.
96368	K. N. B. S.	St. y.	HIAWATHA	219	149	147.1	21.1	11.4	Yct.	22	1,000	1897	New York, N. Y.	Detroit, Mich.
200506		Ga. y.	HIAWATHA	69	47	65.5	17.0	7.9	Tow.	5	250	1903	Tottenville, N. Y.	New York, N. Y.
200728		Ga. s.	Hlawatha	13	12	50.0	12.4	3.4	Msc.	3		1904	Southampton, N. Y.	Greenport, N. Y.
200729		*St. p.	Hlawatha	129	54	89.0	23.5	4.6	Pas.	18	120	1904	East Palatka, Fla.	Boston, Mass.
200819		Ga. s.	Hlawatha	13	11	64.9	9.5	3.6	Tow.	1		1904	Snohomish, Wash.	Pt. Townsend, Wash.
200958		St. p.	Hlawatha	85	53	95.0	18.0	4.2	Pas.	5		1904	St. Paul, Minn.	St. Paul, Minn.
201771		Ga. s.	Hlawatha	10	7	35.4	12.6	5.8	Fsh.	1		1905	Bremen, Mo.	Waldoboro, Me.
205890		Ga. s.	Hlawatha	14	9	48.5	9.3	2.7	Pas.	1	16	1908	Mt. Vernon, Wash.	Pt. Townsend, Wash.
206860		Ga. s.	Hlawatha	8	14	40.0	13.0	5.0	Frt.	3		1909	Warren, R. I.	Bristol, R. I.
208334		Ga. s.	Hlawatha	8	7	41.6	13.2	2.0	Pas.	1	20	1903	Courney, Fla.	St. Augustine, Fla.
208972		Ga. s.	Hlawatha	5	5	24.6	7.1	3.1	Fsh.	3	6	1907	Gills Rock, Wis.	Milwaukee, Wis.
208258		*St. p.	Hibernia	96	96	120.0	24.0	4.0	Tow.	4	290	1910	Paducah, Ky.	Paducah, Ky.
11376		Ga. y.	Hiekory	27	12	43.0	18.0	4.0	Yct.	1		1858	Glenwood, N. Y.	New York, N. Y.
208405		*Ga. p.	Hiekory	15	9	35.7	11.0	2.9	Pas.	1	16	1907	Brookings, Ark.	Memphis, Tenn.
209705		Ga. s.	Hidden Inlet	23	15	47.8	13.4	5.6	Fsh.	1	30	1912	Tacoma, Wash.	Ketchikan, Alaska.
208235		Ga. s.	Higco	23	12	48.0	14.0	6.6	Fsh.	3	24	1910	Boothbay Harbor, Me.	Boothbay, Me.
96679	K. S. L. M.	St. s.	Higgins	119	81	102.0	22.0	9.8	Tow.	13	250	1903	Seranton, Miss.	Port Arthur, Tex.
200933		St. s.	Higginson Mfg. Co. No. 4	148	100	99.5	18.3	10.3	Lgt.	4		1904	Newburgh, N. Y.	Albany, N. Y.
203989		*Ga. p.	Highball	14	7	40.7	12.2	8.8	Pas.	1	25	1907	Newport, Ark.	Memphis, Tenn.
96174		Ga. s.	Highland	15	13	57.0	10.6	3.4	Frt.	1	20	1892	Baltimore, Md.	Norfolk, Va.
96653		Ga. s.	Highland Light	14	12	48.0	14.5	3.5	Oys.	2	25	1902	Greenport, N. Y.	Boston, Mass.
96431		Ga. s.	Highland Queen	18	12	44.8	13.0	5.8	Fsh.	2		1898	Ballard, Wash.	Pt. Townsend, Wash.
95423		St. p.	Highlander	135	76	80.5	25.4	9.2	Fer.	5	175	1876	Greenpoint, N. Y.	New York, N. Y.
96545		St. s.	Hilda	18	6	53.0	14.3	5.0	Tow.	2	80	1901	San Francisco, Cal.	San Francisco, Cal.
96666		Ga. s.	Hilda	14	10	36.5	14.3	4.0	Oys.	2		1903	Oyster Bay, N. Y.	Cold Spring, N. Y.
203580		Ga. s.	Hilda	8	6	35.0	12.8	3.0	Frt.	1		1906	Colnjoek, N. C.	Elizabeth City, N. C.
208231		St. s.	Hilda	23	16	42.0	11.0	6.0	Fsh.	3	15	1910	Manitowoc, Wis.	Milwaukee, Wis.
96342		Ga. s.	Hilda Emma	14	13	37.2	13.5	6.7	Tow.	1		1896	Friendship, Me.	Rockland, Me.
204456		Ga. s.	Hilda H	8	8	31.0	9.0	3.9	Fsh.	2		1908	Ludington, Mich.	Grand Haven, Mich.
96405		St. s.	Hildegarde	149	102	90.0	19.0	6.2	Pas.	8		1898	Westerly, R. I.	St. Marys, Ga.

1 Formerly st. p. Champlon No. 8.

2 Formerly st. s. Morning Star.

3 Formerly st. y. Aloha.

4 Formerly st. s. Charles H. Hersey.

5 Formerly st. s. Olive.

6 Formerly ga. y. Lamont.

7 Formerly st. s. [a] William Cramp.

8 Formerly st. s. [b] Carston Odfeman.

MERCHANT STEAM VESSELS OF THE UNITED STATES—Continued.

Official No.	Signal letters.	Rtg.	Name of vessel.	Gross tonnage.	Net tonnage.	Length.	Breadth.	Depth.	Service.	Crew.	Indicated horsepower.	When built.	Where built.	Home port (where permanent document issues).
						Feet.	Feet.	Feet.						
201156		Ga. s.	Hildegarde	11	11	35.9	14.0	3.6	Pas.	2		1904	Bayhead, N. J.	Perth Amboy, N. J.
208794		Ga. s.	Hilma A.	8	7	27.2	8.5	3.0	Fsh.	3	8	1906	West De Pere, Wis.	Milwaukee, Wis.
96603		St. s.	Hilo	13	7	48.0	10.0	5.0	Tow.	2		1901	Hilo, Hawaii	Honolulu, Hawaii.
202782	K. V. F. D.	St. s.	Hilontan	2,921	1,819	340.0	37.3	27.2	Frt.	36	1,800	1880	Middlesbrough, England.	San Francisco, Cal.
11767		St. s.	Hilton	166	141	110.0	26.4	7.4	Frt.	11	190	1867	East Saginaw, Mich.	Milwaukee, Wis.
208889	L. C. B. H.	St. s.	HILTON	3,102	2,423	313.5	46.0	22.0	Frt.	28	1,200	1911	Newport News, Va.	New York, N. Y.
96578		St. s.	Hinckley	211	177	114.4	24.0	10.0	Frt.	6	150	1901	Chaumont, N. Y.	Oswego, N. Y.
95771		St. s.	Hinton	90	45	85.3	19.0	9.4	Tow.	7		1883	Philadelphia, Pa.	Newport News Va.
204322		Ga. s.	Hiona	14	9	46.9	12.0	4.0	Fsh.	1		1907	Seattle, Wash.	Seattle, Wash.
90247	K. L. W. F.	St. y.	Hirondelle	35	26	74.9	13.6	7.0	Yct.	0		1893	Nyack, N. Y.	Buffalo, N. Y.
208234		Ga. s.	Hobcan	19	14	62.6	12.6	4.0	Tow.	2	35	1910	Georgetown, S. C.	Georgetown, S. C.
96528		Ga. s.	Hobo	16	10	39.0	14.8	8.2	Fsh.	3		1900	Rockport, Me.	Boston, Mass.
201900		Ga. y.	Hobo	24	16	57.5	10.0	5.6	Yct.	3		1905	Bayonne, N. J.	New York, N. Y.
202945		Ga. s.	Hobo	10	7	38.5	11.9	5.0	Fsh.	1		1906	Lubec, Me.	Lubec, Me.
204517		Ga. s.	Hobo	9	8	31.6	9.2	4.3	Fsh.	2	10	1907	Atlantic City, N. J.	Somers Point, N. J.
205742		Ga. s.	Hobo	11	7	35.6	9.7	2.0	Pas.	1	15	1908	Somers Point, N. J.	Do.
208977		Ga. s.	Hobo	9	6	38.1	9.4	3.8	Fsh.	2	18	1911	Millbridge, Me.	Boston, Mass.
96541		Ga. s.	Hobson	9	6	29.3	12.3	5.8	Fsh.	2		1901	Bremen, Me.	Portland, Me.
96539		St. s.	Hockomock	153	104	78.3	26.8	10.4	Fer.	3	200	1901	Bath, Me.	Bath, Me.
201517		Ga. s.	Hockomock	46	22	63.8	18.3	8.6	Fsh.	2		1904	East Boothbay, Me.	Deer Isle, Me.
96185		Ga. s.	Hodson and Hodson	10	9	52.3	14.2	3.2	Fsh.	2		1892	Monte, Md.	Tappahannock, Va.
96063		St. s.	Hodson Bros.	56	28	61.6	15.4	8.5	Fsh.	3		1830	Sheboygan, Wis.	Duluth, Minn.
200870		Ga. s.	Hohapt	6	6	31.0	9.7	3.2	Fsh.	2		1904	Port Gamble, Wash.	Wrangell, Alaska.
110429		St. s.	Hokendauqua	137	68	123.0	22.8	10.0	Tow.	9	500	1880	Newburgh, N. Y.	Perth Amboy, N. J.
130386		St. s.	Holbrook	46	23	64.1	18.2	7.1	Tow.	4		1887	Tottenville, N. Y.	Portland, Me.
202984		Ga. s.	Holds	9	8	33.0	13.5	3.0	Frt.	1		1906	Patchogue, N. Y.	Patchogue, N. Y.
125906		St. p.	Holland	1,148	871	230.7	33.8	12.3	Pas.	31	1,500	1881	Wyandotte, Mich.	Chicago, Ill.
202154		Ga. a.	Hollis	10	7	47.7	9.4	3.3	Fsh.	1	13	1905	Millbridge, Me.	Maclias, Me.
206945		St. s.	Hollis M.	48	33	61.0	16.0	8.0	Fsh.	5	55	1909	Lorain, Ohio.	Chicago, Ill.
202637		Ga. s.	Holly	21	13	51.0	15.4	4.6	Fsh.	6	15	1905	Atlantic City, N. J.	Somers Point, N. J.
206340		Ga. s.	Holly S.	13	9	37.0	11.4	3.0	Pas.	2	16	1907	Two Heart River, Mich.	Marquette, Mich.
96429		Ga. s.	Holt	6	6	41.0	10.0	2.0		1		1898	Morehead City, N. C.	Beaufort, N. C.
96407		St. s.	Holyoake	198	144	97.0	21.0	7.5	Pas.	7		1898	Greenport, N. Y.	Greenport, N. Y.
208438		Ga. s.	Home	14	9	40.2	10.2	5.0	Fsh.	1	15	1911	Seattle, Wash.	Pt. Townsend, Wash.
209880		Ga. s.	Home	20	18	38.0	12.5	5.0	Fsh.	2	25	1912	Cheboygan, Mich.	Grand Haven, Mich.
207104		Ga. s.	Home Run	7	6	23.7	9.3	3.3	Frt.	1		1906	Darien, Ga.	Brunswick, Ga.
96142	K. L. C. H.	St. s.	Homer	501	331	146.0	33.8	17.0	Pas.	21	250	1891	Bandon, Oreg.	San Francisco, Cal.
96268		St. s.	HOMER	68	34	74.5	15.3	7.0	Tow.	7		1894	Newburgh, N. Y.	Jacksonville, Fla.
206916		St. s.	Homer	15	8	42.0	11.4	5.0	Tow.	1	45	1909	St. Johns, Oreg.	Portland, Oreg.
95920	K. D. T. G.	St. s.	Homer Ramsdell	1,181	822	225.0	32.5	11.8	Pas.	56	1,200	1887	Newburgh, N. Y.	New York, N. Y.
298		St. s.	Homer Warren	448	281	176.5	29.5	11.8	Frt.	13	573	1863	Cleveland, Ohio	Port Huron, Mich.
205261	K. W. S. F.	St. s.	HONDUBAS	2,350	1,461	247.8	43.0	27.0	Frt.	19		1908	Buffalo, N. Y.	Duluth, Minn.
96194		Ga. s.	Honest	5	5	29.0	12.4	3.2	Frt.	1		1892	Patchogue, N. Y.	Greenport, N. Y.
207761		Ga. y.	Honey Boy	23	16	51.8	11.0	5.1	Yct.	2	30	1910	South Boston, Mass.	Pt. Townsend, Wash.
96660	K. S. F. G.	St. s.	HONEYBROOK	373	253	126.2	26.0	15.2	Tow.	15	500	1902	Philadelphia, Pa.	New York, N. Y.
208046	L. B. Q. T.	St. s.	HONOLULAN	7,059	4,421	414.5	63.7	32.1	Pas.	55	4,000	1910	Sparrow Point, Md.	Do.
210201		*St. p.	Hontz	36	36	80.0	18.0	3.3	Tow.	8	100	1912	Evansville, Ind.	Evansville, Ind.
96318		St. s.	Hoo Hoo	20	16	51.0	9.6	3.2	Pas.	2		1895	Portland, Oreg.	Portland, Oreg.
96631		St. s.	Hoo Hoo	32	17	55.0	12.0	5.0	Tow.	5		1902	Buffalo Bluff, Fla.	Jacksonville, Fla.
204553		Ga. s.	Hooker	14	12	37.3	14.0	5.0	Fsh.	2	20	1907	Osterville, Mass.	Hyannis, Mass.
209016		Ga. s.	Hoosier Girl	6	6	35.3	6.8	2.2	Pas.	1	15	1910	Tell City, Ind.	Evansville, Ind.
202033		St. s.	HOOVER AND MASON	5,841	4,578	504.0	64.2	31.0	Frt.	24	2,000	1905	Ecorse, Mich.	Duluth, Minn.
203052		St. s.	HOPATCONG	968	672	177.2	39.0	16.8	Fer.	7	1,200	1906	Wilmington, Del.	New York, N. Y.
95421		Ga. s.	Hope	12	11	37.5	14.8	4.4	Oys.	1		1875	South Brooklyn, N. Y.	Do.
95968		Ga. s.	Hope	11	11	44.7	14.3	4.1	Pas.	1		1888	New Orleans, La.	Houston, Tex.
96408		Ga. s.	Hope	12	9	41.0	14.2	2.6	Frt.	1		1895	Woolwich, Me.	Bath, Me.
96452		St. s.	Hope	9	6	37.7	12.0	4.5	Fsh.	2		1899	Wrangell, Alaska.	Wrangell, Alaska.
96549		St. y.	Hope	39	26	81.2	12.0	6.4	Yct.	6		1901	New York, N. Y.	Salem, Mass.
96675		Ga. s.	Hope	14	9	35.6	12.4	4.0	Pas.	1		1903	Ballard, Wash.	Seattle, Wash.
201710		Ga. s.	Hope	11	11	60.0	12.0	4.0	Pas.	1		1905	Cincinnati, Ohio	Grand Haven, Mich.
202601		Ga. s.	Hope	15	10	48.9	14.4	3.4	Fsh.	4		1905	Key Largo, Fla.	Key West, Fla.
204326		Ga. s.	Hope	12	10	48.0	14.0	3.4	Pas.	0	12	1907	St. Augustine, Fla.	St. Augustine, Fla.
205919		Ga. s.	Hope	11	9	28.0	0.2	2.6	Fsh.	4	16	1908	Charlevoix, Mich.	Gloucester, Mass.
205945		*Ga. p.	Hope	7	7	45.0	11.0	1.5	Pas.	3	20	1895	Carrsville, Ky.	Paducah, Ky.
207087		St. s.	Hope	15	10	37.2	12.0	4.2	Fsh.	4	25	1893	Ashtabula, Ohio.	Milwaukee, Wis.
96404		St. s.	Hoquiam	41	20	62.3	15.0	5.2	Tow.	3		1898	Hoquiam, Wash.	Pt. Townsend, Wash.
205308	K. V. P. M.	St. s.	HOQUIAM	644	440	174.0	38.2	13.3	Frt.	19		1906	Fairhaven, Cal.	San Francisco, Cal.
96606		St. s.	HORACE S. WILKINSON	3,860	3,057	370.0	48.2	24.0	Pas.	21	539	1902	Chicago, Ill.	Oswego, N. Y.
96094		St. s.	Hornet	14	9	56.0	11.8	4.9	Pas.	2		1889	Brooklyn, N. Y.	New York, N. Y.
96259		Ga. s.	Hornet	7	6	24.6	11.5	4.0	Fsh.	2		1894	Osterville, Mass.	Hyannis, Mass.
106748	K. J. F. L.	St. s.	HORNET	267	202	176.0	24.0	13.8	Tow.	19		1890	Wilmington, Del.	Houston, Tex.
200323		*Ga. p.	Hornet	7	7	43.2	8.3	2.5	Tow.	2		1903	Higginsport, Ohio.	Cincinnati, Ohio.
201751		Ga. s.	Hornet	11	7	53.0	12.0	4.5	Pas.	0		1906	Portland, Oreg.	Portland, Oreg.
203617		St. s.	Hornet	660	402	176.0	38.0	12.5	Frt.	19		1906	Aberdeen, Wash.	San Francisco, Cal.

1 Formerly slip. Aeolus.

2 Formerly (a) British st. s. Triumph.

(b) Spanish st. s. Gadirano.

3 Formerly st. s. Robert Lockhart.

4 Formerly st. s. Nonpareil.

5 Formerly st. p. City of Milwaukee.

6 Formerly st. s. Atlantic.

7 Formerly st. s. Callahan.

MERCHANT STEAM VESSELS OF THE UNITED STATES—Continued.

Official No.	Signal letters.	Rig.	Name of vessel.	Gross tonnage.	Net tonnage.	Length.	Breadth.	Depth.	Service.	Crew.	Indicated horsepower.	When built.	Where built.	Home port (where permanent document issues.)
						Feet.	Feet.	Feet.						
254011		*Ga. p.	Hornet.....	12	12	51.2	0.1	2.0	Pas.	1	25	1907	Stephensport, Ky.	Louisville, Ky.
260013		Ga. s.	Hornet.....	7	7	46.0	10.0	2.0	Pas.	3	20	1908	Paducah, Ky.	Paducah, Ky.
207564		Ga. y.	HORNET II.....	50	34	99.0	11.0	6.6	Yct.	4	1,000	1910	Detroit, Mich.	Detroit, Mich.
116686		St. s.	Hortense.....	15	7	49.3	12.0	4.7	Tow.	2		1879	Brooklyn, N. Y.	Newark, N. J.
206054		Ga. s.	Hortensia.....	8	8	35.9	10.0	4.6	Pas.	1	21	1907	Elizabethport, N. J.	Somers Point, N. J.
205876		Ga. s.	Horton Corwin, Jr.....	7	5	39.9	7.8	6.4	Pas.	1	35	1908	Edenton, N. C.	Edenton, N. C.
96586		*St. p.	Hosmer.....	52	52	95.0	18.4	3.6	Tow.	10	100	1901	Paducah, Ky.	Evansville, Ind.
96616		St. s.	Hough's Neck.....	60	41	66.1	18.1	6.5	Pas.	4	130	1902	Boston, Mass.	Boston, Mass.
203640		*St. p.	Houma.....	105	102	136.0	23.8	4.8	Pas.	27	65	1906	Madisonville, La.	New Orleans, La.
980		St. s.	Howard.....	185	97	114.5	22.2	10.0	Tow.	10	300	1854	Wilmington, Del.	Duluth, Minn.
96631		St. s.	Howard.....	43	21	64.8	17.4	7.0	Tow.	4		1881	Philadelphia, Pa.	New York, N. Y.
95926		St. s.	Howard.....	70	47	88.0	22.4	4.8	Frt.	5	25	1887	Newbern, N. C.	Newbern, N. C.
96048		St. s.	Howard.....	143	86	96.4	22.5	7.6	Frt.	4	52	1890	Wilmington, Del.	Camden, N. J.
96308	K. M. H. N.	St. s.	HOWARD.....	3,581	2,278	310.5	42.0	16.0	Pas.	47	2,500	1895	do.	Baltimore, Md.
96400		Ga. s.	Howard.....	13	11	43.8	14.2	3.5	Tow.	2		1898	Portsmouth, Va.	Norfolk, Va.
206462		Ga. s.	Howard Brothers.....	7	7	40.5	7.3	3.0	Pas.	2		1938	Bredernton, Tenn.	Chattanooga, Tenn.
206317		Ga. s.	Howard D.....	11	8	56.0	11.8	3.0	Pas.	1	50	1908	Everett, Wash.	Seattle, Wash.
203463		Ga. s.	Howard H.....	12	10	46.0	14.9	3.6	Frt.	1		1906	Patchogue, N. Y.	Patchogue, N. Y.
209917		Ga. s.	Howard James.....	13	8	47.0	12.0	3.9	Oys.	2	20	1912	Amburg, Va.	Tappahannock, Va.
206013		St. s.	Howard Reeder.....	60	41	67.5	18.0	8.1	Tow.	21	250	1906	Baltimore, Md.	Baltimore, Md.
96524		St. s.	HOWARD L. SHAW.....	4,901	3,802	435.5	51.5	28.0	Frt.	21	1,150	1900	Wyandotte, Mich.	Duluth, Minn.
206260		St. s.	HOWARD M. HANNA, JR.....	5,906	4,413	480.0	54.0	30.0	Frt.	20	1,600	1906	Cleveland, Ohio	Cleveland, Ohio.
203113		St. s.	Howard M. Justice.....	34	23	53.8	17.0	6.4	Tow.	3	50	1906	Milford, Del.	Camden, N. J.
95348		St. s.	Howell.....	73	49	79.9	20.1	7.9	Tow.	8	300	1873	Philadelphia, Pa.	Providence, R. I.
95899		St. s.	Howland.....	27	13	50.0	10.0	6.6	Tow.	3		1890	Brooklyn, N. Y.	Jacksonville, Fla.
206292	L. B. C. T.	Ga. y.	Howmornel.....	28	24	53.4	11.0	5.3	Yct.	3	48	1908	New York, N. Y.	Baltimore, Md.
205935		*Ga. p.	Hub.....	9	9	41.0	9.0	2.0	Tow.	2	24	1908	Tell City, Ind.	Evansville, Ind.
207389		Ga. s.	Huber.....	10	10	42.0	8.2	3.0	Pas.	2		1910	Burlington, Iowa.	Burlington, Iowa.
209913		St. s.	Hubert J. Dolan.....	136	81	92.0	17.8	9.8	Frt.	5	150	1912	Buffalo, N. Y.	Albany, N. Y.
207342		*Ga. s.	Hudle.....	20	13	52.3	11.2	6.4	Pas.	1	40	1910	Houston, Tex.	Houston, Tex.
96258		St. s.	Hudson.....	10	10	43.0	13.7	6.4	Tow.	3		1894	Buffalo, N. Y.	Albany, N. Y.
11927		St. p.	Hudson City.....	1,008	800	203.0	35.7	12.9	Fer.	8	525	1867	Brooklyn, N. Y.	New York, N. Y.
95585		St. s.	Hudson Taylor.....	39	28	87.0	13.0	4.0	Pas.	5		1870	Philadelphia, Pa.	Albany, N. Y.
95965		St. s.	Hugh Bond.....	10	6	32.6	10.6	5.4	Tow.	2		1888	Brooklyn, N. Y.	New York, N. Y.
203906		St. s.	HUGH KENNEDY.....	7,064	5,600	532.0	56.0	31.0	Frt.	20	1,760	1907	Lorain, Ohio.	Cleveland, Ohio.
95793		St. p.	Hugh O'Brien.....	645	322	163.5	33.0	12.7	Pas.	0		1884	Boston, Mass.	Boston, Mass.
204105		K. W. F. V.	Hugh Ross.....	119	81	83.0	22.0	10.0	Tow.	8	900	1907	Noank, Conn.	Bangor, Me.
201150		St. s.	Hugh Stooker.....	30	21	53.0	15.3	6.0	Fsh.	5	25	1904	Cleveland, Ohio.	Chicago, Ill.
90435		St. s.	Hugh C. Barrett.....	46	31	57.5	17.0	8.1	Tow.	3		1871	Philadelphia, Pa.	Newark, N. J.
202783		St. s.	HUGH L. BOND, JR.....	212	144	112.0	23.1	11.2	Tow.	11	600	1906	Baltimore, Md.	Baltimore, Md.
30777	K. V. F. O.	St. s.	HUGH R. HAYEY.....	474	389	173.5	30.7	12.0	Frt.	13	450	1890	Detroit, Mich.	Detroit, Mich.
202946		Ga. s.	Hughes Bros.....	12	8	42.2	11.6	4.3	Msc.	2	15	1906	Urbana, Va.	Cape Charles, Va.
207160		Ga. s.	Hugo.....	14	14	36.0	8.6	3.0	Fsh.	2	18	1905	Two Rivers, Wis.	Milwaukee, Wis.
204904		Ga. s.	Hukhuki.....	14	9	35.7	11.2	5.6	Tow.	2	50	1908	Honolulu, Hawaii.	Honolulu, Hawaii.
204855		Ga. s.	Hulda.....	18	9	48.7	11.9	3.9	Fsh.	2		1907	Bay City, Mich.	Chicago, Ill.
206350		Ga. s.	Hulda.....	8	6	31.5	9.5	3.3	Pas.	1	14	1909	Tacoma, Wash.	Tacoma, Wash.
208861		Ga. s.	Hulda.....	95	81	70.0	19.2	6.0	Pas.	3	120	1911	Prosper, Oreg.	Astoria, Oreg.
204608		Ga. s.	Hulda I.....	14	10	50.0	13.3	3.2	Pas.	1	45	1907	Astoria, Oreg.	Pt. Townsend, Wash.
205133		Ga. s.	Huldah.....	9	6	34.9	8.0	4.1	Frt.	1	12	1908	do.	Astoria, Oreg.
209729		*Ga. p.	Hulett.....	20	8	43.4	12.4	3.0	Tow.	2	20	1912	Beardstown, Ill.	St. Louis, Mo.
11112		Ga. s.	Hulloneon.....	21	20	50.4	16.3	6.0	Fsh.	1		1860	Boston, Mass.	Eastport, Mo.
145105		St. s.	Hulton.....	32	25	76.1	15.9	5.0	Pas.	7		1876	Brooklyn, N. Y.	Grand Haven, Mich.
96354	K. M. W. P.	St. s.	Humboldt.....	1,075	688	213.1	31.0	15.7	Pas.	43	1,400	1896	Fairhaven, Cal.	Eureka, Cal.
96574	K. S. D. N.	Ga. s.	Humphrey Toomey.....	107	162	105.5	28.5	7.6	Msc.	3		1902	Solomons, Md.	New York, N. Y.
95783		St. s.	Hunter.....	186	111	93.0	21.2	10.4	Frt.	8	400	1883	Coos Bay, Oreg.	Pt. Townsend, Wash.
96157		Ga. s.	Hunter.....	63	40	75.0	20.6	8.2	Fsh.	5		1892	Benlela, Cal.	San Francisco, Cal.
201566		Ga. s.	Hunter.....	8	5	38.0	13.0	3.4	Frt.	1		1904	Scottsville, Va.	Norfolk, Va.
206327		Ga. s.	Hunter.....	11	7	35.5	8.3	3.5	Pas.	1		1909	Jacksonville, Fla.	Jacksonville, Fla.
207577		*St. p.	Hunter.....	45	39	80.0	18.0	2.6	Tow.	12	150	1910	Vicksburg, Miss.	Vicksburg, Miss.
206744		Ga. s.	Hunter.....	8	8	32.2	8.9	3.4	Fsh.	1	12	1911	Douglas, Alaska.	Juncan, Alaska.
209407		Ga. s.	Hunter.....	10	6	30.5	11.6	2.4	Pas.	1	17	1911	Kissimmee, Fla.	Tampa, Fla.
209647		Ga. s.	Hunter.....	6	6	34.4	9.2	2.0	Fsh.	2	16	1912	Ketchikan, Alaska.	Ketchikan, Alaska.
210183		Ga. s.	Hunter.....	10	10	32.0	8.4	3.1	Pas.	1	12	1909	Holly Oak, Del.	Wilmington, Del.
96684	K. S. M. G.	St. s.	Huntington.....	345	216	120.4	28.0	9.8	Pas.	8	350	1903	Noank, Conn.	New York, N. Y.
208067		St. s.	Huntington.....	85	58	66.4	21.0	9.3	Tow.	5	150	1910	Tottenville, N. Y.	Do.
203683	K. V. R. M.	Ga. y.	Huntress.....	76	71	78.9	22.0	5.7	Yot.	6		1906	City Island, N. Y.	Do.
200567		*St. p.	Huntsville.....	172	172	138.2	26.2	3.4	Pas.	12	420	1903	Guntersville, Ala.	Nashville, Tenn.
96669		St. s.	HURLBUT W. SMITH.....	4,662	3,415	414.0	50.0	28.0	Pas.	23	1,500	1903	Lorain, Ohio.	Oawago, N. Y.
96425		St. s.	HURON.....	1,945	1,309	238.0	42.0	22.2	Frt.	15	900	1898	do.	Oawago, N. Y.
96658	K. S. D. T.	St. s.	HURON.....	3,318	2,590	291.2	43.1	20.6	Prt.	58	5,000	1902	Philadelphia, Pa.	New York, N. Y.

1 Formerly st. s. Snap.

2 Formerly st. s. Admiral D. D. Porter.

3 Formerly st. s. British st. s. Howard.

4 Formerly st. s. a) Howard.
b) N. S. Briggs.

5 Formerly st. s. a) Harry.

6 Formerly st. s. b) Nellie.

7 Formerly ga. y. Kahkin IV.

8 Formerly st. s. McAllister Bros.

9 Formerly st. s. William C. Nicol.

10 Formerly st. s. a) W. H. Grutwick.

11 Formerly st. s. b) John C. Pringle.

12 Formerly st. y. a) Truant.

13 Formerly st. y. b) Pilgrim.

MERCHANT STEAM VESSELS OF THE UNITED STATES—Continued.

Official No.	Signal letters.	Rtg.	Name of vessel.	Gross tonnage.	Net tonnage.	Length.	Breadth.	Depth.	Service.	Crew.	Indicated horsepower.	When built.	Where built.	Home port (where permanent document issues).	
						<i>Feet.</i>	<i>Feet.</i>	<i>Feet.</i>							
157173		St. p.	Huron	538	402	201.4	32.5	9.4	Pas.	36	500	1885	Cleveland, Ohio	Detroit, Mich.	
11579		St. s.	Huron City	368	277	167.8	29.0	10.8	Frt.	4	375	1867	Sandusky, Ohio	Marquette, Mich.	
95105		St. s.	Hurricane	38	19	75.7	14.4	6.0	Fsh.	8		1871	Rockland, Me.	Newport, R. I.	
96590		*Ga. p.	Hurricane	6	5	59.2	7.4	1.5	Pas.	1		1900	Grantsville, W. Va.	Wheeling, W. Va.	
96417	K. N. P. C.	Ga. y.	Hussar	18	16	40.0	15.2	4.9	Yct.	2		1898	New Rochelle, N. Y.	Patchogue, N. Y.	
206625		Ga. y.	Hussar	22	21	54.5	15.5	5.3	Yct.	2		1909	Bay Shore, N. Y.	New York, N. Y.	
96488		Ga. y.	Hussar II	44	44	54.8	17.8	7.4	Yct.	3		1900	New Rochelle, N. Y.	Chicago, Ill.	
202189		St. s.	Husted	16	9	51.0	10.0	4.6	Pas.	2		1905	Waverly Mills, S. C.	Georgetown, S. C.	
96146		St. s.	Hustler	192	110	99.0	30.7	9.5	Frt.	7	250	1891	Athens, N. Y.	New York, N. Y.	
96353		Ga. s.	Hustler	9	7	42.0	9.0	4.0	Pas.	1		1897	St. Augustine, Fla.	St. Augustine, Fla.	
96389		*Ga. p.	Hustler	12	12	29.0	10.0	2.2	Msc.	1		1898	Nashville, Tenn.	Paducah, Ky.	
96559		*Ga. p.	Hustler	12	12	51.9	18.0	2.4	Pas.	1		1901	Grayville, Ill.	Evansville, Ind.	
96570		St. s.	Hustler	16	11	56.0	13.0	4.4	Tew.	4		1901	Scranton, Miss.	Houston, Tex.	
115420		St. s.	Hustler	29	14	60.0	14.8	7.0	Tow.	3		1875	Baltimore, Md.	Norfolk, Va.	
200911		*Ga. p.	Hustler	8	6	45.8	11.0	1.9	Pas.	1		1904	St. Marys, W. Va.	Wheeling, W. Va.	
205178		*St. p.	Hustler	96	73	104.5	23.5	4.7	Tow.	7	175	1908	Portland, Oreg.	Portland, Oreg.	
207678		Ga. s.	HUSTLER	9	8	39.5	10.0	3.6	Frt.	3	30	1910	Grafton, Ill.	Memphis, Tenn.	
207697		*St. p.	HUSTLER	42	42	60.0	14.0	4.0	Tow.	9		1910	New Orleans, La.	Brashear, La.	
208664		Ga. s.	Hustler	16	13	54.0	9.3	4.0	Pas.	1	40	1907	Tyonic, Alaska	Cordova, Alaska	
204591		*Ga. p.	Hustling John	12	12	39.2	8.4	2.2	Tow.	1		1907	Evansville, Ind.	Evansville, Ind.	
201239		Ga. y.	Hutoka	19	16	43.4	14.3	5.6	Yct.	2		1904	East Braintree, Mass.	Boston, Mass.	
200041		St. c.	Hy. Jacobs	17	65	72.0	34.8	4.9	Frt.	4		1903	Berwick, La.	Brashear, La.	
96516		Ga. s.	Hyacinth	14	9	45.0	9.2	2.0	Pas.	2		1900	Jacksonville, Fla.	Pittsburgh, Pa.	
207541		Ga. s.	Hyacinth	14	9	42.6	10.8	7.2	Frt.	2	20	1910	Wilmington, Cal.	San Diego, Cal.	
203412		Ga. s.	Hyack	11	7	35.0	9.7	3.7	Pas.	1		1906	Dockton, Wash.	Tacoma, Wash.	
96503	K. P. V. W.	St. s.	HYADES	3,753	2,932	331.5	47.0	25.0	Frt.	32	1,500	1900	Sparrow Point, Md.	San Francisco, Cal.	
203968		Ga. s.	Hyak	24	17	55.8	13.1	4.1	Frt.	1	25	1907	Astoria, Oreg.	Ketchikan, Alaska	
206094	K. W. V. P.	St. s.	Hyak	195	118	134.0	22.2	5.5	Pas.	6	750	1909	Portland, Oreg.	Pt. Townsend, Wash.	
209883		Ga. s.	Hyak	15	10	50.5	12.0	5.2	Fsh.	2	50	1912	Seattle, Wash.	Seattle, Wash.	
208390		Ga. s.	Hydah	31	21	57.6	16.9	5.7	Pas.	1	65	1911	Dockton, Wash.	Tacoma, Wash.	
209855		Ga. s.	Hydra	26	18	47.7	13.3	5.2	Fsh.	8	36	1912	Seattle, Wash.	Seattle, Wash.	
96648		St. s.	Hydraulic	30	20	71.3	11.6	6.8	Pas.	1		1900	Tottenville, N. Y.	New York, N. Y.	
95800		St. s.	Hygeia	47	23	68.0	16.0	7.0	Pas.	10		1884	Philadelphia, Pa.	Galveston, Tex.	
96449		St. s.	Hygeia	35	23	57.1	15.1	7.3	Pas.	3		1884	Baltimore, Md.	Baltimore, Md.	
I.															
100633		Ga. s.	I Wonder	16	10	65.0	10.2	4.2	Pas.	3		1897	Alexandria Bay, N. Y.	Cape Vincent, N. Y.	
100215		Ga. s.	I. C. Covert	13	12	39.0	15.0	4.0	Frt.	1		1878	Norfolk, Va.	Norfolk, Va.	
100458		St. p.	I. C. Woodward	282	178	164.0	42.0	5.0	Pas.	39		1898	Brownsville, Pa.	Pittsburgh, Pa.	
202855		St. s.	I. E. Brown	133	105	72.3	22.2	8.0	Oys.	6	50	1906	Tottenville, N. Y.	Bridgeport, Conn.	
100368	K. P. M. L.	St. s.	I. J. Merritt	359	244	141.6	28.9	13.6	Wrk.	24	625	1884	do	New York, N. Y.	
205561		*St. p.	I. N. Fleisher	99	99	126.8	26.0	4.6	Tow.	10	380	1908	Point Pleasant, W. Va.	Evansville, Ind.	
100031		St. s.	I. N. Foster	355	277	134.9	26.2	11.5	Frt.	11	550	1872	Port Huron, Mich.	Milwaukee, Wis.	
100440		*St. p.	I. N. Hook	55	55	109.9	19.4	3.0	Tow.	7		1889	Marietta, Ohio	Paducah, Ky.	
100277		St. s.	I. P. Mersereau	31	20	64.4	15.5	5.2	Oys.	6		1881	Tottenville, N. Y.	Newark, N. J.	
100589		St. s.	I. W. Nicholas	2,624	1,857	328.3	42.0	21.9	Frt.	16	950	1894	Cleveland, Ohio	Cleveland, Ohio	
100597		St. s.	I. Watson Stephenson	639	501	172.0	35.0	11.9	Frt.	15	495	1895	West Bay City, Mich.	Marquette, Mich.	
100354		St. s.	I. and M. C.	90	67	96.3	17.0	6.8	Cnl.	8		1883	Lockport, Ill.	Chicago, Ill.	
205716		*Ga. p.	Iada	13	11	59.4	11.0	2.6	Pas.	2	30	1908	Marietta, Ohio	Wheeling, W. Va.	
100715	K. Q. F. L.	St. s.	Iagua	712	459	189.9	36.4	12.9	Frt.	22	750	1900	Fairhaven, Cal.	Eureka, Cal.	
201232		Ga. p.	Iberia	12	6	35.0	8.0	2.0	Msc.	1		1903	Morgan City, La.	Brashear, La.	
204895		Ga. s.	Ibis	21	17	45.6	15.6	3.7	Frt.	2		1908	Anona, Fla.	Tampa, Fla.	
209407		Ga. s.	Ibsen	16	15	35.0	10.0	5.2	Fsh.	4	28	1911	Charlevoix, Mich.	Gloucester, Mass.	
85484		St. s.	Ice King	138	69	111.5	22.5	10.2	Tow.	10	500	1877	Philadelphia, Pa.	Albany, N. Y.	
100725		Ga. s.	Iceland	10	10	33.7	12.2	5.6	Fsh.	1		1901	Bremen, Me.	Rockland, Me.	
12493		St. s.	Ida	39	19	64.0	13.7	5.0	Tow.	5		1870	Philadelphia, Pa.	Charleston, S. C.	
100070		St. s.	Ida	30	20	59.4	14.8	5.1	Tow.	7		1873	Berkley, Va.	Norfolk, Va.	
100281		St. p.	Ida	765	593	190.0	54.6	9.8	Pas.	26	400	1881	Wilmington, Del.	Albany, N. Y.	
100305		St. p.	Ida	28	28	52.0	22.3	4.4	Fer.	3		1882	Communipaw, N. J.	New York, N. Y.	
100789		Ga. s.	Ida	9	7	39.2	11.6	4.5	Fsh.	4		1903	Erle, Pa.	Erle, Pa.	
203956		Ga. s.	Ida	12	11	30.8	10.8	3.3	Fsh.	3		1907	Manitowoc, Wis.	Milwaukee, Wis.	
204448		Ga. s.	Ida	10	8	31.0	9.0	3.8	Fsh.	1		1907	Ludington, Mich.	Grand Haven, Mich.	
205514		*Ga. p.	Ida	9	9	43.5	10.6	3.0	Frt.	2	6	1908	Boonville, Mo.	Kansas City, Mo.	
208778		*Ga. p.	Ida	31	31	60.2	15.4	3.6	Fer.	2	25	1911	Fort Yates, N. Dak.	Pembina, N. Dak.	
208829		*Ga. p.	Ida	25	25	49.0	26.0	2.0	Fer.	2	36	1911	Poplar, Mont.	Great Falls, Mont.	
100595		Ga. s.	Ida A.	28	26	53.0	16.4	5.4	Frt.	2		1895	Benicia, Cal.	San Francisco, Cal.	
200162		Ga. s.	Ida Bell	9	7	41.0	8.6	3.0	Pas.	1		1900	Long Island City, N. Y.	New York, N. Y.	
100094		Ga. s.	Ida Belle	6	5	29.8	12.2	2.8	Oys.	1		1868	Patchogue, N. Y.	Cold Spring, N. Y.	
100783		Ga. s.	Ida Belle	5	5	25.0	7.0	3.0	Msc.	1		1902	Rock Island, Ill.	Rock Island, Ill.	
200807		Ga. s.	Ida C.	11	7	31.0	12.2	5.7	Fsh.	1		1904	Orland, Mo.	Castine, Me.	
100771		Ga. s.	Ida Caroline	22	15	43.5	13.2	5.7	Frt.	3		1902	Milwaukee, Wis.	Grand Haven, Mich.	
12486		Ga. s.	Ida Chase	6	5	33.6	13.4	3.3	Frt.	2		1866	Bath, Me.	Deer Isle, Me.	
100706		Ga. s.	Ida Del	10	10	39.0	14.8	3.3	Frt.	1		1900	Old River, Tex.	Galveston, Tex.	
204804		Ga. s.	Ida F.	8	6	39.0	11.0	3.5	Pas.	1	12	1907	Clermont, N. J.	Somers Point, N. J.	

1 Formerly st. p. Darius Cole.

2 Formerly st. s. S. M. Johnson.

3 Formerly st. s. Greyhound.

† Rope ferry.

MERCHANT STEAM VESSELS OF THE UNITED STATES—Continued.

Official No.	Signal letters.	Rig.	Name of vessel.	Gross tonnage.	Net tonnage.	Length.	Breadth.	Depth.	Service.	Crew.	Indicated horsepower.	When built.	Where built.	Home port (where permanent document issued).
207536		Ga. s.	Ida F.	7	6	33.9	12.1	2.5	Frt.	1	9	1895	Plummers Point, Fla.	Jacksonville, Fla.
100506		Ga. s.	Ida Frances.	6	6	26.4	12.6	4.0	Pas.	1		1889	Warwick, R. I.	Providence, R. I.
100138		Ga. s.	Ida Frank.	10	10	38.2	14.0	4.2	Oys.	1		1874	Oakland, R. I.	Cold Spring, N. Y.
210180		Ga. y.	Ida H.	8	5	31.5	9.0	3.6	Yct.	1	25	1910	Muskegon, Mich.	Chicago, Ill.
206165		Ga. s.	Ida L.	6	6	31.3	8.3	3.5	Pas.	2	20	1909	Cheboygan, Mich.	Grand Haven, Mich.
210012		Ga. s.	Ida L. II.	21	18	55.3	12.0	5.0	Pas.	2	40	1912	do.	do.
206722		*Ga. p.	Ida M.	11	11	49.3	14.0	2.3	Pas.	2	20	1908	New Haven, Ill.	Evansville, Ind.
206774		Ga. s.	Ida M.	10	9	35.4	12.8	2.8	Frt.	1	10	1909	Bellport, N. Y.	Patchogue, N. Y.
206826		Ga. s.	Ida M.	8	5	32.6	9.5	4.0	Fsh.	2	15	1909	Seattle, Wash.	Ketchikan, Alaska.
100121		Ga. s.	Ida May.	10	7	37.2	14.1	3.3	Oys.	2		1874	Northport, N. Y.	Bridgeport, Conn.
100434		Ga. s.	Ida May.	14	14	52.0	14.0	3.4	Msc.	1		1888	Morehead City, N. C.	Beaufort, N. C.
205608		Ga. s.	Ida May.	62	42	73.0	18.0	6.9	Fsh.	11	75	1908	Tacoma, Wash.	Astoria, Oreg.
100698		Ga. s.	Ida May.	7	6	28.2	10.4	4.4	Fsh.	1		1900	Bristol, Me.	Waldoboro, Me.
100705		Ga. s.	Ida May.	5	5	23.3	11.3	3.6	Fsh.	1		1900	Osterville, Mass.	Chatham, Mass.
111182		*St. p.	Ida May.	278	175	149.0	32.0	3.5	Pas.	20	400	1898	Stockton, Cal.	St. Michael, Alaska.
207113		Ga. s.	Ida May.	6	5	29.8	10.0	2.0	Pas.	1	7	1897	Melbourne, Fla.	St. Augustine, Fla.
100778		Ga. s.	Ida Men.	6	5	27.9	10.8	4.4	Fsh.	1		1902	Culler, Me.	Machias, Me.
200979		Ga. s.	Ida Mildred.	6	6	20.0	12.0	3.8	Fsh.	1		1904	Osterville, Mass.	Chatham, Mass.
209902		Ga. s.	Ida N.	21	21	45.6	13.5	7.0	Fsh.	8	40	1912	Seattle, Wash.	Seattle, Wash.
100353		St. s.	Ida Patton.	36	13	74.8	13.8	4.0	Tow.	4		1884	Dubuque, Iowa.	New Orleans, La.
200061		*Ga. p.	Ida S.	9	6	45.0	10.0	2.5	Pas.	1		1903	Clarrington, Ohio.	Wheeling, W. Va.
12102		Ga. s.	Ida Viola.	8	8	32.8	15.2	4.0	Msc.	1		1860	Northport, N. Y.	Cold Spring, N. Y.
100452		St. s.	Ida W.	32	16	64.0	16.5	7.8	Tow.	3	125	1889	San Francisco, Cal.	San Francisco, Cal.
100420		Ga. s.	Ida G. Broero.	5	5	28.0	12.7	3.1	Frt.	1		1888	Patchogue, N. Y.	Patchogue, N. Y.
100755		St. s.	Ida M. Chase.	38	26	51.7	15.5	7.5	Pas.	2		1901	East Boston, Mass.	Boston, Mass.
12468		St. s.	Ida M. Stevens.	22	12	44.5	11.2	6.5	Tow.	6		1869	Buffalo, N. Y.	Grand Haven, Mich.
100338		Ga. s.	Ida V. Seward.	10	9	44.2	14.6	3.0	Frt.	2		1883	Cambridge, Md.	Norfolk, Va.
100655		Ga. s.	Ida Bell Lounds.	14	13	43.7	15.1	3.8	Tow.	7		1898	Patchogue, N. Y.	St. Augustine, Fla.
204021		Ga. s.	Ida and Frances.	11	7	34.8	11.5	5.8	Fsh.	0		1907	Friendship, Me.	Winnhaven, Me.
204061	K. W. B. T.	Ga. y.	Idaho	24	23	56.3	12.0	5.5	Yct.	3	25	1907	Marblehead, Mass.	Somers Point, N. J.
100681	K. W. N. T.	St. y.	Idalia.	201	111	151.0	20.0	11.2	Yct.	18	1,100	1899	Chester, Pa.	New York, N. Y.
205114		Ga. y.	Idalls.	40	32	67.7	14.2	6.7	Yct.	3	50	1908	New York, N. Y.	Do.
209299		Ga. s.	Idamao.	15	12	54.4	14.0	3.2	Pas.	1	24	1911	Cove, Texas.	Galveston, Tex.
100802		Ga. s.	Ido.	8	7	30.0	8.6	3.5	Fsh.	1	6	1903	Port Republic, N. J.	Somers Point, N. J.
100381		St. s.	Ideal.	40	32	60.5	12.9	5.4	Fer.	4		1885	Buffalo, N. Y.	Duluth, Minn.
100564		Ga. s.	Ideal.	6	6	30.7	13.5	3.6	Msc.	1		1890	Glenwood, N. Y.	Cold Spring, N. Y.
100649		Ga. s.	Ideal.	11	7	36.7	12.1	3.7	Frt.	3		1898	Bridgeport, Conn.	Bristol, R. I.
201715		*St. p.	Ideal.	38	38	70.0	16.0	3.5	Pas.	4	75	1905	Clinton, Iowa.	La Crosse, Wis.
202160		Ga. s.	Ideal.	8	8	33.0	8.8	3.5	Frt.	1	16	1905	Wareham, Mass.	Fall River, Mass.
202732		St. s.	Ideal.	149	101	86.5	21.8	10.9	Tow.	8	550	1906	Totenville, N. Y.	New York, N. Y.
203409		*St. p.	Ideal.	9	8	53.5	10.1	2.3	Pas.	2		1906	Herrmann, Mo.	St. Louis, Mo.
100141		Ga. s.	Idell.	24	23	53.0	20.6	4.9	Frt.	1		1874	Walton Co., Fla.	Tessala, Fla.
205692		Ga. s.	Idella.	11	9	34.8	12.0	2.8	Frt.	2		1908	Holland, Mich.	Grand Haven, Mich.
100664		Ga. s.	Idle Eagle.	7	6	36.3	12.7	3.4	Frt.	1		1898	Double Bayou, Tex.	Galveston, Tex.
100276		St. s.	Idle Hour.	15	7	55.0	8.8	5.5	Tow.	3		1881	Bristol, R. I.	Boston, Mass.
204683		Ga. s.	Idle Hour.	9	9	32.0	13.7	3.7	Yct.	2		1903	New York, N. Y.	New York, N. Y.
100800		Ga. y.	Idlehour.	26	9	50.0	12.6	4.3	Yct.	1		1903	Norfolk, Va.	Do.
203320		Ga. s.	Idleon.	9	9	38.0	10.0	2.8	Pas.	1	16	1905	Camden, N. J.	Elizabeth City, N. C.
100605		Ga. s.	Idle Time.	6	6	38.3	13.5	3.5	Oys.	1		1895	Cristfield, Md.	Newport News, Va.
100377		St. s.	Idler.	7	7	31.0	13.8	3.2	Pas.	1		1885	Patchogue, N. Y.	Patchogue, N. Y.
100399		St. s.	Idler.	57	41	95.3	15.0	6.3	Pas.	5		1886	New York, N. Y.	New York, N. Y.
100724		Ga. s.	Idler.	9	8	35.0	13.5	3.3	Fsh.	1		1901	Patchogue, N. Y.	Patchogue, N. Y.
100735	K. Q. W. M.	Ga. y.	Idler.	122	105	102.2	22.5	12.3	Yct.	15	75	1901	South Boston, Mass.	New York, N. Y.
205651		Ga. s.	Idler.	11	9	38.0	10.8	3.8	Pas.	1	24	1908	Patchogue, N. Y.	Patchogue, N. Y.
206471		Ga. s.	IDLER.	9	6	38.4	8.8	4.1	Pas.	1	30	1902	Memphis, Tenn.	Memphis, Tenn.
209222		*St. p.	Idler.	98	61	64.0	16.8	3.7	Pas.	2	50	1911	Fairbanks, Alaska.	Eagle, Alaska.
85595		St. p.	Idleoid.	363	284	180.0	26.0	7.4	Pas.	23	300	1879	Wyandotte, Mich.	Port Huron, Mich.
100441		Ga. s.	Idlewild.	13	11	36.3	13.8	4.9	Pas.	1		1883	Double Bayou, Tex.	Galveston, Tex.
100792		Ga. s.	Idlewild.	10	7	33.5	11.2	6.0	Fsh.	1		1903	Bremen, Me.	Portland, Me.
206857		Ga. s.	Idlewild.	9	6	36.1	10.0	4.5	Pas.	1	35	1905	Stockton, Cal.	San Francisco, Cal.
207341		Ga. s.	Idlewild.	6	5	24.9	11.2	3.7	Fsh.	0	8	1905	Osterville, Mass.	Edgartown, Mass.
100612		St. y.	Iduna.	21	14	53.3	12.0	5.5	Yct.	1		1896	South Boston, Mass.	Philadelphia, Pa.
206181		Ga. y.	Idyl Wilde.	16	8	57.0	11.8	3.4	Yct.	1	20	1909	Sharptown, Md.	Portland, Me.
210025		Ga. y.	Idylease III.	29	25	55.9	12.1	5.2	Yct.	2	40	1912	South Boston, Mass.	New York, N. Y.
206990	L. B. H. J.	Ga. y.	Igloo.	48	32	77.4	14.0	6.3	Yct.	4	80	1909	Ilayonne, N. J.	Chicago, Ill.
157178	K. D. M. II.	St. s.	ILA.	88	40	101.3	16.5	9.0	Pas.	6		1880	Newburgh, N. Y.	Newport News, Va.
110699	K. D. J. P.	St. y.	Illini.	159	111	137.7	20.5	8.5	Yct.	11	150	1886	Brooklyn, N. Y.	St. Louis, Mo.
100680		St. s.	ILLINOIS.	2,427	1,468	225.0	40.0	24.7	Pas.	51	1,350	1899	Chicago, Ill.	Duluth, Minn.
100746		*St. p.	ILLINOIS.	168	139	139.0	26.6	4.8	Pol.	13	300	1901	Quincy, Ill.	Chicago, Ill.
200603		Ga. s.	ILLINOIS.	287	34	107.0	24.2	13.0	Fr.	14	800	1898	Chicago, Ill.	Chicago, Ill.
200851		St. s.	Illnois.	16	14	47.6	12.0	5.6	Pas.	2		1904	Manitowoc, Wis.	Do.
206148		Ga. y.	Illnois.	25	17	46.4	12.3	3.3	Yct.	2		1908	Palatka, Fla.	Jacksonville, Fla.
206608		Ga. y.	Illnois.	43	38	63.1	13.2	6.7	Yct.	3	120	1909	Oshkosh, Wis.	Milwaukee, Wis.

1 Formerly *st. p.
 a Rideout.
 b British, Rideout.
 c Rideout.

3 Formerly *st. p. H. L.
 4 Formerly st. p. Grace McMillin.
 5 Formerly st. y. Dagmar.
 6 Formerly U. S. M. H. S. st. s. John M. Woodworth.

7 Formerly st. y. Reva.
 8 Rebuilt, 1903.
 9 Composite.

MERCHANT STEAM VESSELS OF THE UNITED STATES—Continued.

Official No.	Signal letters.	Rig.	Name of vessel.	Gross tonnage.	Net tonnage.	Length.	Breadth.	Depth.	Service.	Crew.	Indicated horsepower.	When built.	Where built.	Home port (where permanent document issues).
						Feet.	Feet.	Feet.						
208115		Ga. s.	Illinois	12	12	34.0	11.0	4.6	Fsh.	4	30	1910	Manitowoc, Wis.	Chicago, Ill.
207825		Ga. s.	Illinois Central	12	8	35.0	10.8	4.3	Tow.	1	25	1910	Chicago, Ill.	Do.
202135		Ga. y.	Illola	12	10	44.1	8.7	4.0	Pas.	5	110	1905	Alton, Ill.	St. Louis, Mo.
202223		Ga. y.	Ilse III	22	15	59.2	12.4	5.0	Yct.	2	110	1905	Baltimore, Md.	Philadelphia, Pa.
100514		St. s.	Iiwaco	120	94	90.0	17.0	6.0	Tow.	4	25	1891	Portland, Oreg.	Pt. Townsend, Wash.
208391		Ga. s.	Ilys	10	7	39.2	10.2	5.0	Pas.	0	25	1911	Berkley, Va.	Norfolk, Va.
5979		St. s.	Ima Hogg	99	99	96.0	18.8	10.2	Pas.	8	1872	1872	Philadelphia, Pa.	Galveston, Tex.
206677		Ga. s.	Imarta	7	5	34.4	10.2	3.9	Fsh.	1	12	1909	Juneau, Alaska	Juneau, Alaska.
81545		St. y.	Imogene	28	21	75.0	10.6	6.4	Yct.	3	3	1896	Poughkeepsic, N. Y.	New York, N. Y.
200516		Ga. s.	Imogene	15	12	51.0	12.0	4.0	Frt.	3	20	1903	Mount Pleasant, S. C.	Beaufort, S. C.
200873		Ga. s.	Imp	8	5	36.1	9.1	4.0	Pas.	0	2	1903	Richardson, Wash.	Pt. Townsend, Wash.
208499		Ga. s.	Imp	14	11	37.8	11.0	4.6	Frt.	2	30	1911	Terminal Island, Cal.	Los Angeles, Cal.
210046		Ga. s.	Imp	17	11	46.8	12.5	3.0	Pas.	2	25	1912	Gulf City, Fla.	Tampa, Fla.
100402		St. s.	Imperator	93	46	86.6	20.4	9.1	Tow.	6	1886	1886	Athens, N. Y.	Philadelphia, Pa.
100224		Ga. y.	Imperia	19	18	40.0	15.0	5.0	Yct.	1	1873	1873	Brooklyn, N. Y.	Bridgeport, Conn.
200905	K. T. C. P.	St. s.	Imperial	160	109	107.5	21.6	11.0	Tow.	8	500	1904	Baltimore, Md.	Bath, Me.
205337		Ga. s.	Imperial	15	10	47.6	12.6	4.5	Frt.	1	50	1908	Oakland, Cal.	San Francisco, Cal.
206357		Ga. s.	Imperial	27	19	54.4	11.5	5.6	Pas.	2	40	1909	Seattle, Wash.	Seattle, Wash.
206712		Ga. s.	Imperial	13	11	31.9	10.0	3.9	Pas.	2	28	1909	San Diego, Cal.	San Diego, Cal.
206922		Ga. s.	Imperial	22	15	47.0	12.8	4.8	Frt.	3	40	1909	Utsalady, Wash.	Pt. Townsend, Wash.
207168		St. s.	Imperial	35	24	54.6	15.6	5.4	Fsh.	4	90	1910	Milwaukee, Wis.	Milwaukee, Wis.
209660		Ga. s.	Imperial	18	12	42.5	13.1	4.8	Fsh.	1	30	1912	Tacoma, Wash.	Juneau, Alaska.
100334		Ga. s.	Impossible	21	20	45.3	16.4	3.5	Frt.	1	1880	1880	San Francisco, Cal.	San Francisco, Cal.
100302		St. s.	Ina	12	8	42.4	10.5	4.6	Pas.	2	2	1881	Buffalo, N. Y.	Sandusky, Ohio.
206872		Ga. s.	Ina	16	11	52.6	11.4	4.1	Frt.	2	54	1909	Cedar Bayou, Tex.	Houston, Tex.
100234		St. s.	Inca	103	51	92.6	20.0	9.5	Tow.	6	500	1870	Philadelphia, Pa.	Brunswick, Ga.
100651	K. N. J. M.	St. y.	Inca	95	64	103.7	16.0	9.7	Yct.	7	1898	1898	Boston, Mass.	New York, N. Y.
100766		Ga. y.	Independence	13	9	38.7	13.1	3.8	Tow.	1	1907	1907	Willapa, Wash.	San Francisco, Cal.
200759		Ga. s.	Independence	13	12	53.5	9.0	3.0	Pas.	2	40	1904	Independence, Oreg.	Portland, Oreg.
201835		Ga. s.	Independence	14	10	50.0	11.9	3.5	Pas.	1	1905	1905	Astoria, Oreg.	Astoria, Oreg.
208387		Ga. s.	Independence II	13	6	39.0	10.8	4.4	Fsh.	4	1909	1909	Gloucester, Mass.	Gloucester, Mass.
207425		Ga. s.	Independence No. 2	15	10	54.0	13.2	3.0	Frt.	1	50	1910	Astoria, Oreg.	Astoria, Oreg.
100634		Ga. s.	Independent	11	10	36.4	14.0	5.6	Frt.	2	1897	1897	Booth Portland, Me.	Portland, Me.
100683		St. s.	Independent	49	30	57.9	17.5	6.9	Tow.	5	1899	1899	Everett, Wash.	Pt. Townsend, Wash.
100713		*St. p.	INDEPENDENT	176	111	132.0	25.0	4.0	Drq.	11	1900	1900	Brownsville, Pa.	Pittsburgh, Pa.
100739		St. p.	INDEPENDENT	164	112	96.2	21.0	12.5	Tow.	8	850	1901	Port Richmond, N. Y.	New Orleans, La.
201885		Ga. s.	Independent	14	10	47.7	12.5	4.3	Tow.	1	20	1905	Vallejo, Cal.	San Francisco, Cal.
205666		Ga. s.	Independent	29	15	59.6	16.8	6.2	Fsh.	2	24	1908	East Machias, Me.	Eastport, Me.
207150		Ga. s.	Independent	9	9	30.0	12.6	3.6	Pas.	2	8	1905	Port Orange, Fla.	St. Augustine, Fla.
208322	L. B. S. W.	St. s.	Independent	263	151	125.5	25.8	11.4	Fsh.	9	600	1911	Tacoma, Wash.	Seattle, Wash.
208782		Ga. s.	Independent	17	11	40.7	13.0	4.5	Fsh.	6	20	1911	Docketon, Wash.	Do.
100697		Ga. s.	Index	18	12	53.0	16.7	3.6	Frt.	2	1900	1900	Smyrna, N. C.	Norfolk, Va.
100756		Ga. s.	Index	6	5	30.4	10.0	3.6	Fsh.	2	1899	1899	Mud Bay, Wash.	Wrangell, Alaska.
100773		Ga. s.	India	6	6	43.6	11.6	2.4	Msc.	1	1902	1902	Morehead City, N. C.	Beaufort, N. C.
208187		St. s.	India	14	9	50.0	9.0	2.8	Tow.	2	25	1910	Corvallis, Oreg.	Portland, Oreg.
202638		Ga. s.	India II	11	7	37.9	12.8	5.8	Tow.	2	1905	1905	Jacksonville, N. C.	Newbern, N. C.
100465		St. s.	Indian	2,110	1,424	267.0	38.0	26.0	Pas.	38	1,500	1890	Wilmington, Del.	Baltimore, Md.
205352		*Ga. p.	Indian	13	10	64.2	12.0	2.2	Tow.	1	20	1908	Marietta, Ohio	Wheeling, W. Va.
206570		Ga. s.	Indian	6	6	28.7	8.5	3.8	Pas.	1	7	1909	Brigantine, N. J.	Somers Point, N. J.
206243		Ga. s.	Indian River	12	11	15.5	18.8	2.6	Pas.	2	40	1909	Tropic, Fla.	St. Augustine, Fla.
100471		St. s.	Indiana	1,177	961	201.0	35.4	14.3	Frt.	15	1,000	1890	Manitowoc, Wis.	Duluth, Minn.
100717		St. p.	Indiana	836	414	285.0	45.0	6.0	Pas.	29	1,456	1900	Jeffersonville, Ind.	Cincinnati, Ohio.
100793		Ga. s.	Indiana	6	6	35.0	10.0	3.0	Msc.	1	8	1902	Atlantic City, N. J.	Somers Point, N. J.
202167		Ga. s.	Indiana	8	5	42.6	9.6	3.3	Fsh.	1	1905	1905	South Seattle, Wash.	Juneau, Alaska.
204893		*Ga. p.	Indiana	9	9	55.0	10.0	2.0	Pas.	2	15	1907	Brookport, Ill.	Paducah, Ky.
208915		St. s.	INDIANA	98	36	74.0	20.0	11.8	Tow.	4	400	1911	Cleveland, Ohio.	Chicago, Ill.
200920	K. V. D. J.	St. s.	INDIANAPOLIS	765	520	180.0	32.0	18.6	Pas.	28	1,500	1904	Toledo, Ohio.	Pt. Townsend, Wash.
100425		St. s.	Indienne	26	15	77.4	11.0	5.1	Pas.	3	1888	1888	Poughkeepsic, N. Y.	Cape Vincent, N. Y.
100614		St. y.	Indolent	78	42	65.6	16.0	8.6	Yct.	6	1896	1896	Weymouth, Mass.	Boston, Mass.
100716		Ga. y.	Indra	23	23	72.0	15.0	8.0	Yct.	3	1900	1900	South Boston, Mass.	Fall River, Mass.
203782	K. V. S. R.	St. s.	INDUSTRY	163	111	87.0	23.6	12.0	Tow.	7	637	1906	Port Richmond, N. Y.	New York, N. Y.
100737		Ga. s.	Inez	16	13	40.7	11.0	3.9	Frt.	1	1901	1901	Fall River, Mass.	Newport, R. I.
100478		Ga. s.	Inez	25	13	67.0	17.0	5.0	Oys.	3	1890	1890	Madison, Md.	Tappahannock, Va.
205829		Ga. s.	Inez	6	6	24.8	11.7	4.0	Fsh.	1	1906	1906	Chatham, Mass.	Chatham, Mass.
207796		Ga. s.	Inez	10	5	39.6	8.9	3.0	Pas.	2	16	1909	Orlolo, Md.	Crisfield, Md.
207192		Ga. y.	Inla 2nd	36	22	57.0	17.0	4.8	Yct.	4	30	1910	Pocomoke City, Md.	New York, N. Y.
205882		*St. p.	Inner Empire	416	375	151.0	32.1	4.8	Pas.	15	600	1908	Cello, Oreg.	Portland, Oreg.
100679		Ga. s.	Inner Beach	8	6	30.1	12.1	3.6	Msc.	1	1899	1899	East Rockaway, N. Y.	Patchogue, N. Y.
205667		*St. p.	Inooko Flyer	8	5	38.0	10.6	2.6	Frt.	1	1908	1908	Nome, Alaska.	Nome, Alaska.
205917		Ga. s.	INQUIRER	18	18	89.0	17.8	4.3	Pas.	4	75	1908	Owensboro, Ky.	Evansville, Ind.
206318	L. B. D. F.	Ga. y.	Insep	26	20	58.2	12.4	5.4	Yct.	2	1909	1909	Greenport, N. Y.	Cincinnati, Ohio.
96102		St. s.	Inspector	30	20	51.2	14.1	6.5	Msc.	4	1898	1898	Bordentown, N. J.	Philadelphia, Pa.
96130		St. s.	Integrity	137	68	90.8	22.1	10.2	Tow.	13	362	1891	Philadelphia, Pa.	New York, N. Y.
100235		St. s.	International	101	61	82.0	24.3	7.0	Frt.	5	90	1870	do	Do.

1 Formerly (a) St. y. Inca.
 (b) U. S. S. Inca.

2 Formerly St. s. Cynthia.
 3 Formerly St. y. Willawalla.

4 Formerly St. s. Hattie Kilian.
 5 Formerly St. s. Henry W. Palmer.

MERCHANT STEAM VESSELS OF THE UNITED STATES—Continued.

Official No.	Signal letters.	Rig.	Name of vessel.	Gross tonnage.	Net tonnage.	Length.	Breadth.	Depth.	Services.	Crew.	Indicated horsepower.	When built.	Where built.	Home port (where permanent document issues).
						<i>Feet.</i>	<i>Feet.</i>	<i>Feet.</i>						
100453	K. G. T. W.	St. s.	International.....	130	68	79.9	26.0	7.0	Pas.	9	117	1889	Buffalo, N. Y.	Marquette, Mich.
100462		St. s.	International.....	400	200	130.0	26.0	16.2	Tow.	18	725	1890	Philadelphia, Pa.	Philadelphia, Pa.
100749		St. s.	International.....	590	401	141.4	34.2	16.1	Elr.	9	300	1901	West Haven, Conn.	New York, N. Y.
200606		Ga. s.	International.....	13	7	41.8	13.9	5.2	Tow.	2		1904	Eastport, Me.	Eastport, Me.
206611		St. s.	International.....	17	12	60.0	9.3	5.0	Pas.	2	40	1901	Red Wing, Minn.	St. Paul, Minn.
203911		St. s.	Interstate.....	130	88	85.7	23.0	9.9	Tow.	7	500	1907	W. Now Brighton, N. Y.	New York, N. Y.
206203		Ga. s.	Interstate.....	7	6	35.0	6.8	2.4	Frt.	1		1908	Superior, Wis.	Duluth, Minn.
100375		Ga. s.	In Time.....	9	9	28.0	13.4	4.0	Fsh.	2		1885	Noank, Conn.	Stonington, Conn.
127421		St. s.	Intrepid.....	123	55	85.5	21.2	10.3	Tow.	8	360	1900	Ballard, Wash.	San Francisco, Cal.
140693		St. s.	Intrepid.....	119	59	91.0	22.5	10.0	Tow.	13	393	1887	Philadelphia, Pa.	New York, N. Y.
200641	K. S. V. T.	St. s.	INTREPID.....	330	224	135.0	28.0	17.9	Yct.	30	230	1903	Newburgh, N. Y.	Do.
100501		Ga. s.	Inverness.....	11	10	28.7	12.6	6.0	Fsh.	2		1891	Vinal Haven, Me.	Waldoboro, Me.
100552	K. L. P. F.	St. y.	INVINCIBLE.....	340	190	143.3	27.0	15.8	Yct.	12	280	1893	Philadelphia, Pa.	New York, N. Y.
208830		Ga. p.	Invincible.....	35	35	62.2	24.2	3.8	Fer.	1	25	1911	Wolf Point, Mont.	Great Falls, Mont.
100383		St. s.	Iola.....	31	17	57.0	16.0	4.5	Tow.	4		1885	Big Skookum, Wash.	Pt. Townsend, Wash.
100423		St. s.	Iola.....	46	23	62.4	14.8	5.0	Pas.	8		1887	Pinellas, Fla.	Apalachicola, Fla.
202350		Ga. s.	Iola.....	50	30	74.0	18.0	5.6	Frt.	2		1905	Hancocks Bridge, N. J.	Newport News, Va.
203823		Ga. p.	Iola.....	14	13	46.8	11.0	2.4	Frt.	2	56	1907	Needles, Cal.	Los Angeles, Cal.
205506		Ga. s.	Iola.....	8	7	32.8	10.0	4.0	Pas.	1	15	1904	Providence, R. I.	Providence, R. I.
205680		St. s.	Iola.....	72	49	89.0	21.9	7.4	Tow.	7	300	1908	Seranton, Miss.	Tampa, Fla.
206739		Ga. s.	IOLA.....	14	9	44.0	9.1	3.8	Tow.	1	50	1909	Memphis, Tenn.	Memphis, Tenn.
207866		Ga. s.	Iola.....	22	18	60.0	10.5	5.8	Pas.	4	40	1010	Charlotte, N. Y.	Newbern, N. C.
202257		St. s.	Iolanda.....	53	31	75.0	19.5	6.6	Fsh.	3	120	1905	San Francisco, Cal.	San Francisco, Cal.
100703		St. y.	Iona.....	30	21	75.7	10.6	7.6	Yct.	3		1900	Bristol, R. I.	St. Louis, Mo.
100709		Ga. p.	Iona.....	6	6	50.4	11.3	2.0	Pas.	0		1900	New Harmony, Ind.	Memphis, Tenn.
100790		Ga. s.	Iona.....	6	6	35.0	6.6	3.0	Pas.	1		1903	Clinton, Iowa	Rock Island, Ill.
202130		Ga. p.	Iona.....	7	7	28.0	8.0	3.0	Pas.	1	5	1905	Atkinson, Ill.	Do.
207659		Ga. p.	Iona.....	9	9	38.0	20.0	2.0	Fer.	1		1910	Bijou Hills, S. Dak.	Sioux City, Iowa.
209758		Ga. y.	Iona.....	18	12	38.8	10.3	4.5	Yct.	1	28	1912	Los Angeles, Cal.	Los Angeles, Cal.
206942		Ga. s.	Iona Estello.....	12	11	31.2	9.4	4.0	Fsh.	3	16	1904	Mantowoc, Wis.	Milwaukee, Wis.
203031		Ga. s.	Iono.....	9	6	47.0	16.0	2.0	Frt.	3		1906	Portsmouth, Va.	Norfolk, Va.
205400		St. p.	Ione.....	431	257	129.0	26.4	5.7	Pas.	9	500	1908	Newport, Wash.	Pt. Townsend, Wash.
206088		Ga. s.	Ione.....	8	5	37.0	9.5	4.3	Frt.	1	50	1908	Oakland, Cal.	San Francisco, Cal.
209156		St. p.	Ione.....	389	339	147.5	30.5	5.9	Pas.	31	650	1911	Vancouver, Wash.	Portland, Ore.
206992		Ga. y.	Ione.....	10	9	28.0	9.0	4.2	Yct.	1	15	1912	Traverse City, Mich.	Grand Haven, Mich.
208573		Ga. y.	Ioneta.....	21	14	65.0	10.0	5.5	Yct.	2	50	1911	New York, N. Y.	New York, N. Y.
207800	L. B. P. V.	Ga. y.	Ionia.....	38	31	72.5	10.5	6.1	Yct.	4	200	1910	do.	Do.
100613		St. s.	Iowa.....	1,157	845	202.5	36.4	13.0	Frt.	15	900	1896	Mantowoc, Wis.	Duluth, Minn.
100781		Ga. p.	Iowa.....	48	48	94.0	18.5	3.5	Pas.	7		1897	Sioux City, Iowa	Sioux City, Iowa.
204103		Ga. s.	Iowa.....	12	8	41.8	9.7	2.7	Msc.	2	30	1907	Juneau, Alaska.	Juneau, Alaska.
100520		St. s.	Ira.....	56	28	71.5	16.4	6.0	Msc.	5		1891	Norfolk, Va.	Beaufort, S. C.
200378		Ga. s.	Ira Marshall.....	76	8	46.0	12.4	3.7	Frt.	2		1904	Pocomoke City, Md.	Philadelphia, Pa.
100322		St. s.	Ira M. Hedges.....	76	38	76.6	18.0	9.2	Tow.	6		1883	Camden, N. J.	Albany, N. Y.
100150		Ga. s.	Ira and Abble.....	11	10	37.5	13.4	5.2	Msc.	2		1875	Noank, Conn.	New York, N. Y.
203618		St. s.	Iralda.....	99	50	106.2	18.7	5.5	Pas.	4	130	1906	Portland, Ore.	Portland, Ore.
100557		St. s.	Irene.....	11	5	42.0	11.0	5.2	Tow.	2		1893	Brooklyn, N. Y.	New York, N. Y.
100672		St. p.	Irene.....	105	66	84.4	16.0	3.8	Frt.	4	113	1899	Seattle, Wash.	Pt. Townsend, Wash.
100729	K. Q. T. H.	St. y.	IRENE.....	166	113	143.4	18.0	10.0	Yct.	18		1901	New York, N. Y.	Stamford, Conn.
100741		St. s.	IRENE.....	30	20	58.5	15.5	6.1	Tow.	9	150	1901	Madison, Md.	Baltimore, Md.
100752		Ga. s.	Irene.....	11	11	34.0	14.6	4.4	Fsh.	4		1901	Atlantic City, N. J.	Somers Point, N. J.
100777		St. s.	Irene.....	81	55	70.2	21.0	8.5	Tow.	6		1902	Tacoma, Wash.	Pt. Townsend, Wash.
130743	K. N. C. H.	St. y.	Irene.....	52	35	99.2	13.7	7.9	Yct.	6		1897	Bristol, R. I.	Pittsburgh, Pa.
135067		St. s.	Irene.....	13	6	51.0	12.2	4.4	Tow.	2		1887	Elizabeth, N. J.	Philadelphia, Pa.
203812		Ga. s.	Irene.....	8	7	37.2	9.7	3.4	Fsh.	2		1905	Milwaukee, Wis.	Milwaukee, Wis.
203838		Ga. s.	Irene.....	12	8	43.0	9.5	7.0	Pas.	1		1907	Caruthersville, Mo.	Memphis, Tenn.
204382		Ga. y.	Irene.....	27	23	62.2	10.4	5.1	Yct.	2		1907	Bayonne, N. J.	New York, N. Y.
204920		Ga. s.	Irene.....	9	7	37.2	13.7	2.8	Oys.	1		1908	Brunswick, Ga.	Brunswick, Ga.
206504		Ga. s.	Irene.....	9	6	33.0	10.9	8.0	Tow.	2	12	1909	Orange, Tex.	Port Arthur, Tex.
207578		Ga. s.	Irene.....	9	6	41.0	11.8	4.0	Tow.	1	50	1910	Seattle, Wash.	Pt. Townsend, Wash.
209530		Ga. y.	Irene.....	5	5	26.0	7.7	3.6	Yct.	2	8	1908	West De Pere, Wis.	Milwaukee, Wis.
210193		St. s.	Irene.....	24	16	47.2	13.6	5.4	Pas.	3	40	1912	Houquiam, Wash.	Pt. Townsend, Wash.
207487	L. B. M. T.	St. y.	IRENE II.....	135	91	97.3	17.0	9.4	Yct.	9	450	1910	New York, N. Y.	Pittsburgh, Pa.
100424		Ga. s.	Irene Albury.....	14	9	48.4	17.6	3.1	Frt.	3		1888	Seranton, Miss.	Key West, Fla.
207245		Ga. s.	Irene B.....	7	5	30.3	9.7	3.7	Fsh.	1	6	1910	Tacoma, Wash.	Tacoma, Wash.
205413		Ga. s.	Irene Barnes.....	14	10	46.3	12.3	2.6	Frt.	1	35	1908	Astoria, Ore.	Portland, Ore.
100635		St. s.	Irene D.....	9	6	33.5	9.8	3.3	Msc.	2		1858	Philadelphia, Pa.	New Haven, Conn.
205184		Ga. s.	Irene D.....	8	8	38.0	8.0	2.5	Pas.	2	24	1907	Lyons, Iowa	Rock Island, Ill.
205496		Ga. s.	Irene D.....	14	14	32.4	11.3	3.9	Pas.	1	21	1908	Centerville, R. I.	Providence, R. I.
210161		Ga. s.	Irene Deck.....	8	6	41.5	10.4	3.5	Pas.	1	15	1912	Erie, Pa.	Erie, Pa.
201307		Ga. p.	Irene II.....	41	20	74.0	16.3	3.0	Frt.	5		1904	Allemands, La.	New Orleans, La.
207478		Ga. s.	Irene L.....	5	5	28.0	7.0	2.6	Pas.	1		1910	Holly Beach, N. J.	Somers Point, N. J.
204462		Ga. s.	Irene R.....	9	7	31.5	8.9	3.8	Fsh.	1		1904	Ludington, Mich.	Grand Haven, Mich.
204488		St. s.	Irene Elaine Davis.....	217	147	94.8	28.0	8.0	Frt.	7	200	1907	New Baltimore, N. Y.	New York, N. Y.
100750	K. V. G. D.	Ga. s.	Irene and May.....	91	58	89.8	22.6	9.0	Fsh.	19		1901	Essex, Mass.	Do.

1 Formerly st. s. Charles Counselman.

2 Formerly st. s. Lowell M. Palmer.

3 Formerly st. y. Intrepid.

4 Formerly st. y. *ga* Irene.

5 Formerly st. y. *g* Inga.

6 Formerly st. y. Nina.

7 Formerly st. s. El Mora.

8 Formerly U. S. Navy launch Lancaster.

MERCHANT STEAM VESSELS OF THE UNITED STATES—Continued.

Official No.	Signal letters.	Rig.	Name of vessel.	Gross tonnage.	Net tonnage.	Length.	Breadth.	Depth.	Service.	Crew.	Indicated horsepower.	When built.	Where built.	Home port (where permanent document issues).
						Feet.	Feet.	Feet.						
155331		Ga. s.	Irene and Pearl.....	26	12	55.2	16.0	4.0	Frt.	2	1898	Patchogue, N. Y.....	Norfolk, Va.
100784		Ga. s.	Irlde.....	32	25	48.0	17.0	6.0	Fsh.	5	1902	Port Tampa City, Fla...	Mobile, Ala.
100295		St. s.	Iris.....	65	32	75.0	18.0	7.6	Pas.	5	1881	Camden, N. J.....	New York, N. Y.
100426		Ga. s.	Iris.....	14	14	39.5	14.9	6.3	Fsh.	2	1888	Gloucester, Mass.....	Provincetown, Mass.
100587		Ga. s.	Iris.....	9	9	31.7	12.6	4.1	Mso.	2	1891	Riverhead, N. Y.....	Greenport, N. Y.
100602		Ga. y.	Iris.....	12	10	47.0	15.1	4.0	Yct.	3	1895	Westport, Conn.....	Erie, Pa.
100620		Ga. s.	Iris.....	13	13	44.4	16.3	3.2	Frt.	1	1896	Smiths Point, Tex.....	Galveston, Tex.
100630		Ga. s.	Iris.....	6	5	26.4	9.8	5.3	Fsh.	1	1897	Bristol, Me.....	Bouthbay, Me.
136813		Ga. y.	Iris.....	17	14	41.8	11.0	4.0	Yct.	1	1900	Long Island City, N. Y.	New York, N. Y.
200071		*St. p.	Iris.....	42	42	70.0	16.4	3.2	Tow.	8	1884	Keokuk, Iowa.....	Burlington, Iowa.
200800	K. T. B. L.	Ga. y.	Iris.....	84	73	86.0	21.2	12.4	Yct.	3	1904	Boston, Mass.....	Boston, Mass.
203109		Ga. s.	Iris.....	14	7	47.3	11.5	4.5	Tow.	3	1906	St. Marys, Ga.....	Jacksonville, Fla.
209785		Ga. s.	Iris.....	14	9	35.7	10.5	4.8	Pas.	0	20	1912	Seattle, Wash.....	Seattle, Wash.
210112		Ga. y.	Iris.....	11	7	48.6	8.0	4.0	Yct.	0	60	1906	Detroit, Mich.....	Detroit, Mich.
206681		Ga. s.	Irish Girl.....	9	8	28.5	9.0	3.6	Fsh.	2	8	1906	Garden Island, Mich.....	Grand Haven, Mich.
100384		Ga. s.	Irishman.....	8	7	27.4	11.7	4.4	Pas.	1	1872	Westerly, R. I.....	Newport, R. I.
100743		Ga. y.	Irma.....	30	21	51.0	11.3	5.6	Yct.	2	1892	Oshkosh, Wis.....	Millwaukee, Wis.
204703		Ga. s.	Irma.....	18	16	67.4	11.0	4.2	Pas.	3	56	1907	Mobile, Ala.....	Mobile, Ala.
205696		Ga. s.	Irma.....	12	8	36.0	9.6	4.0	Fsh.	2	20	1908	Au Gres, Mich.....	Port Huron, Mich.
100753		Ga. s.	Irma D.....	34	18	63.4	18.4	3.5	Oys.	4	1901	Biloxi, Miss.....	Mobile, Ala.
207612		Ga. s.	Irma E.....	11	11	32.0	9.5	4.2	Fsh.	2	20	1909	Traverse City, Mich.....	Grand Haven, Mich.
208943		Ga. s.	Irma Janette.....	12	13	32.0	10.2	3.5	Fsh.	4	18	1909	Jackson Harbor, Wis.....	Millwaukee, Wis.
207275		Ga. s.	Irma Ruth.....	12	12	51.0	9.0	3.0	Frt.	1	20	1910	Clinton, Iowa.....	Rock Island, Ill.
100210		St. s.	Irma L. Wheeler.....	51	25	66.1	15.5	7.5	Tow.	7	1877	Manitowoc, Wis.....	Millwaukee, Wis.
100284		*St. p.	Iron Age.....	385	385	176.0	38.0	5.5	Tow.	30	1880	Pittsburgh, Pa.....	Pittsburgh, Pa.
205853		*St. p.	Iron City.....	99	99	102.6	22.9	3.4	Tow.	8	250	1912	Parkersburg, W. Va.....	Do.
100412		St. s.	Iron King.....	1,702	1,223	252.4	38.0	20.0	Frt.	16	800	1887	Detroit, Mich.....	Buffalo, N. Y.
100054		*St. p.	Ironsides.....	282	282	164.0	30.0	5.4	Tow.	25	1869	Pittsburgh, Pa.....	Pittsburgh, Pa.
100600		*St. p.	Ironton.....	71	71	90.8	27.0	3.9	Pas.	7	1835	Leyana, Ohio.....	Wheeling, W. Va.
206864		*St. p.	Ironton.....	70	62	90.0	28.0	3.7	Per.	3	1909	Point Pleasant, W. Va.	Cincinnati, Ohio.
14484	K. G. J. P.	St. p.	Iroquois.....	1,632	1,271	250.0	37.6	13.1	Pas.	39	1,400	1889	Bath, Me.....	New York, N. Y.
76653	K. D. N. T.	Ga. y.	Iroquois.....	92	86	88.0	21.0	11.0	Yct.	3	1880	Wilmington, Del.....	Do.
100438	K. G. C. N.	St. s.	Iroquois.....	3,601	2,873	324.0	46.3	19.1	Pas.	74	1,816	1888	Philadelphia, Pa.....	Do.
100730	K. V. S. B.	St. s.	Iroquois.....	1,109	795	214.0	34.4	21.2	Pas.	24	1,000	1901	Toledo, Ohio.....	Pt. Townsend, Wash.
204850		*St. p.	Iroquois.....	437	347	158.3	36.2	6.6	Frt.	10	500	1907	Alameda, Cal.....	San Francisco, Cal.
208207		St. s.	Iroquois.....	69	47	88.5	17.2	5.0	Pas.	5	50	1900	Baldwinsville, N. Y.	Albany, N. Y.
207923		Ga. s.	Irvine D. Baxter.....	24	12	66.6	10.4	4.1	Pas.	3	30	1910	Orlolo, Md.....	Crisfield, Md.
202384		Ga. s.	Irving.....	6	5	35.8	9.7	3.2	Pas.	1	1894	St. Joseph, Mich.....	Chicago, Ill.
204619		Ga. s.	Irving D. Olsen.....	8	5	31.3	11.9	5.8	Fsh.	2	1907	Friendship, Me.....	S. W. Harbor, Me.
100645		St. s.	Irving P. Ross.....	27	18	49.6	15.4	6.5	Tow.	2	1888	East Boston, Mass.....	Boston, Mass.
96052		St. s.	Irving G. Keller.....	45	31	62.6	17.5	7.5	Tow.	4	1890	Brooklyn, N. Y.....	New York, N. Y.
203936		St. s.	Irvington.....	398	270	140.0	26.8	15.5	Tow.	15	953	1907	Port Richmond, N. Y.	North Amboy, N. J.
209790	K. V. W. N.	Ga. s.	Isa L.....	17	12	40.0	15.0	7.6	Frt.	2	1912	Belfast, Me.....	Belfast, Me.
201909		Ga. s.	Isa and Beulah.....	15	9	38.4	13.7	7.0	Frt.	2	1905	Friendship, Me.....	Dorchester, Me.
100707		St. s.	ISAAC L. ELLWOOD.....	5,904	4,526	478.0	52.0	30.0	Frt.	24	1,800	1900	West Bay City, Mich.....	Duluth, Minn.
100558		*St. p.	Isaac M. Mason.....	114	114	122.0	22.0	4.0	Pas.	13	1893	Pittsburgh, Pa.....	Pittsburgh, Pa.
206485		St. s.	ISAAC M. SCOTT.....	6,372	4,840	504.0	54.0	30.0	Frt.	20	1,760	1909	Lorain, Ohio.....	Duluth, Minn.
100430		Ga. s.	Isabel.....	6	5	31.2	13.2	3.5	Msc.	1	1884	Babylon, N. Y.....	Patchogue, N. Y.
100581		St. p.	Isabel.....	421	312	155.2	26.5	9.4	Pas.	17	650	1894	Noank, Conn.....	Bridgeport, Conn.
202629		Ga. s.	Isabel.....	14	10	50.0	13.4	3.9	Frt.	2	1905	Southport, N. C.....	Wilmington, N. C.
207684		Ga. s.	Isabel.....	12	12	42.0	11.4	6.5	Fsh.	2	1910	Sedgwick, Me.....	Rockland, Me.
209434		Ga. s.	Isabel.....	7	5	45.0	12.7	3.0	Oys.	1	17	1903	Orlolo, Md.....	Cape Charles, Va.
205375		Ga. s.	Isabel Cowan.....	14	12	49.5	15.6	3.0	Msc.	1	40	1908	Rockaway Beach, N. Y.	Patchogue, N. Y.
100628		Ga. s.	Isabel Parsons.....	12	11	37.1	12.0	6.3	Fsh.	3	1897	Friendship, Me.....	Portland, Me.
208911	L. C. B. M.	St. s.	ISABELLA.....	3,063	1,942	335.0	46.8	22.7	Frt.	37	1,500	1911	Newport News, Va.....	New York, N. Y.
209744		Ga. s.	Isabell.....	7	5	29.8	9.0	2.8	Pas.	2	15	1912	Seattle, Wash.....	Seattle, Wash.
100297		St. s.	Isabella.....	74	78	103.0	21.6	7.3	Tow.	8	1880	Evansville, Ind.....	Evansville, Ind.
100309		St. s.	Isabella.....	38	25	66.4	15.0	5.1	Fer.	3	1882	Athens, N. Y.....	Albany, N. Y.
107470	K. P. G. J.	St. y.	ISABELLA.....	119	81	128.3	17.2	9.0	Yct.	11	750	1899	Morris Heights, N. Y.....	New York, N. Y.
201254		St. s.	Isabella.....	43	29	73.5	16.4	6.1	Fsh.	6	50	1904	Alexandria Bay, N. Y.....	Port Huron, Mich.
202018		Ga. s.	Isabella.....	15	10	47.2	17.0	2.5	Oys.	2	1905	Bridgeport, Conn.....	New Haven, Conn.
207106		Ga. s.	Isabella.....	16	15	40.0	10.6	4.2	Fsh.	2	30	1909	Shell Lake, Wis.....	Millwaukee, Wis.
209120		Ga. s.	Isabella.....	14	14	36.4	10.8	4.1	Pas.	2	15	1905	Boston, Mass.....	Boston, Mass.
207400	L. B. M. F.	Ga. y.	Isabella II.....	29	26	52.8	12.2	5.3	Yct.	2	30	1910	New York, N. Y.....	Somers Point, N. J.
100446		St. s.	Isabella J. Boyce.....	368	316	138.0	29.6	11.0	Frt.	11	425	1889	Manitowoc, Wis.....	Port Huron, Mich.
100577		Ga. s.	Isabelle.....	14	12	47.0	11.0	4.5	Pas.	1	1894	Gulfport, Conn.....	New York, N. Y.
100779		*St. p.	Isabelle.....	162	76	87.3	20.2	4.1	Frt.	12	150	1902	St. Michael, Alaska.....	St. Michael, Alaska.
204612		Ga. s.	Isabelle.....	26	13	55.4	16.9	4.5	Msc.	2	1907	Thunderbolt, Ga.....	Beaufort, S. C.
100537		Ga. s.	Isa M.....	14	11	48.2	13.8	3.5	Oys.	2	1889	Northport, N. Y.....	Provincetown, Mass.
203364		St. s.	ISIPEMINGO.....	6,924	5,478	630.0	56.2	32.0	Frt.	22	1,700	1906	Ecorse, Mich.....	Marquette, Mich.
100582		Ga. s.	Isidora.....	15	10	48.0	14.0	2.9	Frt.	2	1894	Manatee, Fla.....	Tampa, Fla.
100322		St. s.	Isis.....	36	18	57.0	16.0	6.0	Tow.	2	1883	Brooklyn, N. Y.....	Bridgeport, Conn.
100556		St. s.	Isis.....	591	402	140.0	32.1	16.0	Elr.	9	300	1898	Camden, N. J.....	New York, N. Y.
100758	K. R. N. J.	St. y.	Isis.....	377	256	180.4	24.8	13.5	Yct.	40	1902	Newburgh, N. Y.....	Boston, Mass.

1 Formerly ga. s. Oysterman.

2 Formerly ga. y. Emon.

3 Formerly U. S. Eng. *st. p. Iria.

4 Formerly ga. y.

a Onas.

b Julia.

c Eltay.

5 Formerly st. p. Kennebec.

6 Formerly sch. y. Julia.

7 Formerly *st. p. Hercules.

8 Formerly st. s. a Henry Hoehn.

b Gilbert M. Edgett.

a Aris.

b Wacandah.

MERCHANT STEAM VESSELS OF THE UNITED STATES—Continued.

Official No.	Signal letters.	Rig.	Name of vessel.	Gross tonnage.	Net tonnage.	Length.	Breadth.	Depth.	Service.	Crew.	Indicated horsepower.	When built.	Where built.	Home port (where permanent document issues).	
210082		Ga. s.	Iskum.....	15	10	Feet. 48.0	Feet. 12.8	Feet. 4.9	Pas.	1	50	1912	Winslow, Wash.	Seattle, Wash.	
100704		St. s.	Islam.....	11	7	50.0	10.3	3.5	Tow.	1	1900	Alameda, Cal.	San Francisco, Cal.	
100242		St. s.	Island Belle.....	141	116	100.5	20.6	6.0	Pas.	7	1879	Alexandria Bay, N. Y.	Cape Vincent, N. Y.	
100490		St. s.	Island Belle.....	153	106	93.0	18.4	7.5	Pas.	7	150	1891	Buffalo, N. Y.	Portland, Me.	
206387		*Ga. p.	Island City.....	12	12	35.0	6.0	6.0	Pas.	1	12	1909	Rock Island, Ill.	Memphis, Tenn.	
202880		Ga. s.	Island Flyer.....	14	10	56.0	9.9	2.5	Pas.	1	1906	Tacoma, Wash.	Pt. Townsend, Wash.	
208535		Ga. s.	Island King.....	13	9	46.9	12.0	5.1	Pas.	1	50	1911	Stockton, Cal.	San Francisco, Cal.	
100610		St. p.	Island Queen.....	1,446	1,230	281.4	42.6	8.5	Pas.	24	950	1896	Cincinnati, Ohio.	Cincinnati, Ohio.	
100761		*Ga. p.	Island Queen.....	10	10	33.0	10.0	3.0	Msc.	1	1901	Davenport, Iowa.	Memphis, Tenn.	
116546		*St. p.	Island Queen.....	277	277	170.0	32.0	4.9	Pas.	25	1893	Madison, Ind.	Pittsburgh, Pa.	
200907		*Ga. p.	Island Queen.....	12	12	57.4	17.0	1.8	Pas.	1	1904	New Harmony, Ind.	Evansville, Ind.	
204948		*Ga. p.	Island Queen.....	10	10	39.4	4.0	2.5	Pas.	4	1907	Australia, La.	Yicksburg, Miss.	
209635		Ga. s.	Island Queen.....	13	9	46.9	12.0	5.2	Pas.	1	30	1912	Stockton, Cal.	San Francisco, Cal.	
202400		Ga. s.	Island Transfer.....	12	10	43.8	20.0	1.7	Pas.	1	1905	Seattle, Wash.	Pt. Townsend, Wash.	
100328		St. s.	Islander.....	110	62	106.2	19.0	6.8	Pas.	11	250	1883	Bath, Me.	Providence, R. I.	
100601		St. s.	Islander.....	291	174	114.8	23.6	6.4	Pas.	11	300	1895	Henton Harbor, Mich.	Marquette, Mich.	
100754	K. R. J. T.	St. s.	Islander.....	248	168	119.1	29.0	9.3	Frt.	5	350	1901	Tomkins Cove, N. Y.	New York, N. Y.	
136148		St. s.	Islander.....	60	60	90.4	22.4	6.6	Frt.	9	1890	Adams Wharf, N. J.	Do.	
201240		St. s.	Islander.....	162	87	72.0	18.9	9.0	Pas.	7	200	1904	Newhall, Wash.	Pt. Townsend, Wash.	
203351		Ga. s.	Islander.....	13	8	40.0	8.5	3.6	Pas.	2	30	1903	St. Louis, Mo.	Peoria, Ill.	
204706		St. s.	Islander.....	273	153	111.0	24.6	7.8	Pas.	12	1907	Charleston, S. C.	Beaufort, S. C.	
205007		St. s.	Islander.....	75	36	80.9	19.7	6.8	Pas.	5	250	1908	East Boothbay, Me.	Bath, Me.	
208956		Ga. s.	Islander.....	13	9	47.1	12.1	4.8	Pas.	1	50	1911	Stockton, Cal.	San Francisco, Cal.	
100535		St. s.	ISLAY.....	26	13	60.0	13.0	5.0	Tow.	2	125	1892	Superior, Wis.	Duluth, Minn.	
209257		Ga. s.	Isle of Surry.....	38	16	60.1	17.5	5.3	Frt.	2	1911	Crittenden, Va.	Norfolk, Va.	
100555		St. s.	Islesford.....	27	15	49.2	14.4	5.2	Pas.	2	35	1893	Brewer, Me.	Danniscott, Me.	
100776		*St. p.	Isleton.....	615	534	167.5	36.0	7.5	Pas.	19	300	1902	Wood Island, Cal.	San Francisco, Cal.	
207666		St. s.	Isobel.....	30	20	58.8	14.4	5.6	Frt.	4	90	1910	Warroad, Minn.	St. Paul, Minn.	
120625	K. D. F. J.	Ga. y.	Isolde.....	29	28	47.5	16.8	6.5	Yct.	2	1895	Thomaston, Me.	Baltimore, Md.	
126867		Ga. s.	Isolde.....	8	7	32.0	13.1	4.3	Mso.	0	1892	Greenport, N. Y.	Greenport, N. Y.	
100684		Ga. s.	Israelia.....	13	11	39.4	12.0	4.4	Frt.	3	1899	Paulsboro, N. J.	Somers Point, N. J.	
205039	K. W. N. G.	St. s.	ISTRMIAN.....	5,404	3,463	383.3	50.0	26.2	Frt.	48	2,750	1908	San Francisco, Cal.	New York, N. Y.	
100619		*St. p.	Istrouma.....	253	160	120.0	25.0	5.0	For.	10	125	1896	Jeffersonville, Ind.	New Orleans, La.	
202259		Ga. y.	It.....	17	8	52.3	11.0	5.0	Yct.	1	1904	Chester, Conn.	Hartford, Conn.	
202512		*Ga. p.	It.....	8	8	39.4	12.0	2.3	Tow.	0	8	1905	Chattanooga, Tenn.	Chattanooga, Tenn.
100450		St. s.	Italia.....	2,305	1,735	289.0	42.0	24.1	Frt.	15	1,050	1889	Marine City, Mich.	Buffalo, N. Y.	
80207	J. K. T. D.	St. s.	Itasca.....	1,410	988	231.0	37.8	14.2	Pas.	23	1,100	1871	Wilmington, Del.	Baltimore, Md.	
200038		*St. p.	Itasca.....	34	21	75.7	18.0	3.3	Pas.	7	50	1903	Baudette, Minn.	St. Paul, Minn.	
205881		Ga. y.	Itasca.....	43	31	68.0	15.6	8.8	Yct.	3	50	1908	Stamford, Conn.	Houston, Tex.	
209134		Ga. s.	Itasca.....	17	14	36.7	12.0	4.5	Pasf	1	12	1910	St. Paul, Minn.	Jacksonville, Fla.	
208817	L. B. W. M.	Ga. y.	Itasca II.....	85	58	99.9	16.7	7.7	Yct.	6	250	1911	Nvaek, N. Y.	Duluth, Minn.	
200850		*Ga. p.	Itaska.....	8	8	40.0	8.4	2.6	Pas.	1	8	1904	Clinton, Iowa.	Rock Island, Ill.	
100908		Ga. s.	Ita.....	8	8	34.3	12.1	4.6	Mso.	2	1895	Newport, R. I.	Newport, R. I.	
110955		St. s.	Ithaca.....	105	52	92.7	20.5	10.7	Tow.	7	578	1891	Brooklyn, N. Y.	New York, N. Y.	
203462		St. s.	ITHACA.....	1,462	676	187.5	43.4	16.5	For.	7	1,400	1906	Newport News, Va.	Do.	
100455		St. s.	Ithiel.....	31	15	49.6	15.8	5.0	Oys.	8	1889	Port Jefferson, N. Y.	Bridgeport, Conn.	
210084		Ga. s.	Itsol.....	31	21	47.0	14.0	5.0	Fsh.	8	50	1912	Port Blakeley, Wash.	Seattle, Wash.	
100504		St. s.	Iva.....	30	15	52.3	14.0	6.2	Tow.	2	1891	Dover, N. H.	Portsmouth, N. H.	
100618		Ga. s.	Iva.....	10	7	42.0	12.0	2.4	Frt.	2	1895	Sharptown, Md.	Camden, N. J.	
200744		St. s.	Iva.....	27	18	59.0	14.7	5.2	Pas.	3	1904	Mobile, Ala.	Houston, Tex.	
205820		Ga. s.	Iva.....	10	7	31.3	10.6	4.8	Tow.	1	45	1908	Totenville, N. Y.	New York, N. Y.	
100370		Ga. s.	Iva S. Barnes.....	15	14	38.0	15.0	5.0	Frt.	1	1884	Whiting, Me.	Eastport, Me.	
100351		Ga. s.	Ivah Ray.....	11	7	37.9	14.5	3.8	Oys.	2	1892	Seabright, N. J.	Perth Amboy, N. J.	
100340		St. s.	Ivanhoe.....	94	47	85.3	19.0	9.4	Tow.	7	1883	Philadelphia, Pa.	Baltimore, Md.	
100463		St. s.	Ivanhoe.....	14	10	50.0	10.7	3.9	Pas.	7	1891	Baltimore, Md.	Do.	
200841		Ga. s.	Ivanhoe.....	8	5	32.0	9.0	3.6	Tow.	1	1904	Seattle, Wash.	Pt. Townsend, Wash.	
100202		St. s.	Ivornia.....	43	36	56.0	14.0	4.5	Oys.	5	1877	Easthaven, Conn.	New Haven, Conn.	
100449		Ga. s.	Ivy.....	9	9	42.0	15.0	3.5	Frt.	1	1899	Solomons Island, Md.	Norfolk, Va.	
100765		St. y.	Ivy.....	3	26	80.6	11.5	4.8	Yct.	3	1901	Detroit, Mich.	Detroit, Mich.	
210229		Ga. s.	Ivy.....	6	5	33.0	8.6	3.0	Pas.	1	14	1905	Dexter, N. Y.	Cape Vincent, N. Y.	
100712	K. Q. B. D.	St. s.	Iwalani.....	588	239	147.0	27.5	11.5	Frt.	28	230	1881	San Francisco, Cal.	Honolulu, Hawaii.	
100641	K. N. F. B.	St. s.	IZABAL.....	203	127	103.6	22.5	11.0	Frt.	5	175	1897do.	New York, N. Y.	
J.															
77097		St. s.	J. Arnold.....	23	11	51.2	14.5	6.0	Tow.	2	1893	Albany, N. Y.	Albany, N. Y.	
210185		Ga. s.	J. B.....	11	7	38.5	12.8	3.3	Oys.	1	1912	Brunswick, Ga.	Brunswick, Ga.	
77521		St. p.	J. Bonner.....	74	39	83.3	19.5	5.2	Tow.	4	1901	Sturgeon Bay, Wis.	Chicago, Ill.	
210062		Ga. s.	J. D.....	8	7	31.6	7.3	2.1	Pas.	2	10	1912	Cottonwood Point, Mo.	Memphis, Tenn.	
204287		*St. p.	J. M.....	39	24	81.6	16.0	3.4	Tow.	4	1907	Diamond Bluff, Wis.	Burlington, Iowa.	
201679		Ga. s.	J. R.....	20	14	51.0	12.0	6.5	Pas.	2	1905	Dubuque, Iowa.	Dubuque, Iowa.	
204853		Ga. s.	J. Van Wyen.....	14	12	44.4	15.3	3.4	Oys.	3	1908	Patchogue, N. Y.	Patchogue, N. Y.	

1 Formerly st. s. Island Wanderer.
 * Formerly *st. p. St. Joseph.
 * Formerly st. s. Elizabeth Vancliver.

* Formerly slip. Cuidao.
 * Formerly st. s. William Crane.
 * Formerly st. s. Rollin H. Wilbur.

* Formerly Hawaiian st. s. Iwalani.

MERCHANT STEAM VESSELS OF THE UNITED STATES—Continued.

Official No.	Signal letters.	Rig.	Name of vessel.	Gross tonnage.	Net tonnage.	Length.	Breadth.	Depth.	Services.	Crew.	Indicated horsepower.	When built.	Where built.	Home port (where permanent document issues).
						Feet.	Feet.	Feet.						
77511		Ga. s.	J. Warren	10	7	35.0	10.0	3.4	Pass.	1		1901	Coquille, Ore.	Coos Bay, Ore.
77403		*Ga. p.	J. A. Barbour	12	8	60.0	12.0	3.0	Frt.	1		1900	Franklin, La.	Galveston, Tex.
207222	L. B. J. N.	St. s.	J. A. CHANSLOR	4,938	3,121	378.0	52.1	29.5	Frt.	41	2,000	1910	Newport News, Va.	San Francisco, Cal.
77415		St. s.	J. A. Cummins	79	75	86.5	20.0	7.6	Frt.	16		1886	San Francisco, Cal.	Honolulu, Hawaii.
208086		*Ga. p.	J. A. Jackson	9	9	62.5	10.0	2.9	Tow.	3	16	1910	Coulters Shoals, Tenn.	Chattanooga, Tenn.
202632		St. p.	J. A. Munroe	83	57	61.5	20.0	3.8	Pld.	2		1905	Astoria, Ore.	Astoria, Ore.
208631	L. B. V. R.	St. s.	J. A. Palmer, Jr.	282	192	144.4	22.5	11.2	Fsh.	10	450	1911	Wilmington, Del.	Tappahannock, Va.
77573		Ga. s.	J. A. Reed	15	14	49.0	14.0	4.6	Pass.	3	25	1903	Somers Point, N. J.	Somers Point, N. J.
203305		St. s.	J. A. Reynolds	74	50	65.2	19.0	8.0	Tow.	5		1906	New Baltimore, N. Y.	New York, N. Y.
77544		St. s.	J. A. Saunders	192	143	97.5	20.0	7.1	Fer.	4		1902	Saunderstown, R. I.	Newport, R. I.
203200		Ga. s.	J. A. Valentin	17	11	35.7	11.3	3.8	Fsh.	5		1899	Hammond, Mich.	Grand Haven, Mich.
75220		St. s.	J. A. Webster	25	24	47.3	16.4	6.2	Frt.	1		1870	Castine, Me.	Machias, Me.
209620		Ga. s.	J. A. Wiley	24	18	51.6	15.1	5.2	Fsh.	6	50	1912	Solomons, Md.	Tappahannock, Va.
96280		St. s.	J. B. A.	51	51	94.0	15.5	5.6	Tow.	6		1894	Evansville, Ind.	Evansville, Ind.
77507		*Ga. p.	J. B. Butts	27	15	84.0	15.0	2.8	Pass.	5		1901	Helen, Ark.	Vicksburg, Miss.
201613		St. s.	J. B. Camors	25	17	54.0	14.9	6.0	Tow.	8	75	1904	New Orleans, La.	Pensacola, Fla.
203664		*St. p.	J. B. Chaffee	55	38	81.0	19.0	3.0	Tow.	5		1906	Franklin, La.	Brashear, La.
206995		St. s.	J. B. Jones	7	7	45.3	11.2	3.7	Msc.	2	25	1889	Sandy Hill, N. Y.	Wilmington, N. C.
77387		*St. p.	J. B. Finley	679	679	209.8	42.8	7.0	Tow.	60		1899	Elizabeth, Pa.	Pittsburgh, Pa.
77425		*St. p.	J. B. Lewis	162	162	141.4	26.0	4.4	Tow.	17	600	1900	Middleport, Ohio	Wheeling, W. Va.
77337		*St. p.	J. B. Richardson	191	191	165.0	29.0	4.0	Pass.	45	275	1898	Joffersonville, Ind.	Nashville, Tenn.
205003		*Ga. p.	J. B. S.	11	11	55.0	16.5	1.6	Pass.	1	15	1908	Grayville, Ill.	Evansville, Ind.
202687	K. V. D. P.	St. s.	J. B. Stetson	837	521	181.0	39.4	13.4	Pass.	23		1905	Winslow, Wash.	San Francisco, Cal.
76400		St. s.	J. C. Ames	537	347	160.2	29.2	13.2	Tow.	11	1,000	1882	Manitowoc, Wis.	Milwaukee, Wis.
76623		*St. p.	J. C. Atlee	87	87	101.0	19.4	3.8	Tow.	11		1886	Rock Island, Ill.	Vicksburg, Miss.
76656		St. s.	J. C. Austin	143	111	95.0	17.7	8.8	Cnl.	4	75	1886	Lockport, N. Y.	New York, N. Y.
202411		Ga. s.	J. C. Brewington	9	8	53.2	11.4	3.6	Oys.	1	12	1905	Irvington, Va.	Annapolis, Md.
130648		*St. p.	J. C. Burdett	85	85	92.0	18.0	3.4	Pass.	8		1893	Pittsburgh, Pa.	Cincinnati, Ohio.
210204		Ga. s.	J. C. Byers	9	6	42.8	11.7	3.2	Fsh.	1	40	1911	Fairport, Mich.	Toledo, Ohio.
77339		Ga. s.	J. C. Elliott	29	29	51.7	12.4	6.7	Pass.	2		1898	Terminal Island, Cal.	San Francisco, Cal.
75867		St. s.	J. C. Evans	79	24	82.3	17.8	7.3	Tow.	7		1876	Milwaukee, Wis.	Chicago, Ill.
202295		Ga. s.	J. C. Ewell	14	6	53.5	13.0	3.4	Oys.	1	15	1905	Bertrand, Va.	Tappahannock, Va.
76807	K. J. M. W.	St. s.	J. C. Ford	609	363	172.0	32.9	12.0	Pass.	14	300	1889	Grand Haven, Mich.	Detroit, Mich.
76736		St. s.	J. C. Fullerton	16	11	52.6	10.7	5.8	Pass.	2		1888	Buffalo, N. Y.	Buffalo, N. Y.
76417		St. s.	J. C. Hart	222	111	115.7	27.0	11.1	Tow.	12	750	1883	Philadelphia, Pa.	Albany, N. Y.
75707		*St. p.	J. C. Risher	148	148	134.0	22.0	4.0	Tow.	24		1873	Pittsburg, Pa.	Pittsburgh, Pa.
203203		St. s.	J. C. Ritchie	173	152	114.1	21.6	6.9	Frt.	9	125	1906	Milford, Del.	Norfolk, Va.
75547		Ga. s.	J. C. Smith	9	8	44.8	14.2	3.5	Oys.	2		1873	Mobile, Ala.	Mobile, Ala.
200480		Ga. s.	J. C. Waldrof	46	37	57.6	21.4	4.0	Msc.	2	36	1903	Shipyard, Ga.	Savannah, Ga.
203212		St. s.	J. D. Houston	19	10	55.0	12.0	3.2	Msc.	2	25	1906	Berwick, La.	Brashear, La.
77041		St. s.	J. D. McFadden	15	7	45.0	11.5	6.0	Tow.	2		1894	Duluth, Minn.	Duluth, Minn.
77157		St. s.	J. D. Patterson	12	9	47.0	11.4	4.2	Tow.	3		1892	Bordentown, N. J.	Baltimore, Md.
76787		*St. p.	J. D. Peters	890	788	206.5	38.0	8.1	Pass.	16	300	1899	Stockton, Cal.	San Francisco, Cal.
206190		*St. p.	J. D. Wyker	8	8	69.6	17.7	2.9	Fer.	3	39	1909	Decatur, Ala.	Chattanooga, Tenn.
76732		St. s.	J. E. Boyden	87	52	85.4	19.0	9.6	Tow.	8		1888	Seattle, Wash.	Seattle, Wash.
76777		St. s.	J. E. James	56	32	66.3	21.0	6.2	Frt.	2		1885	Boston, Mass.	Boston, Mass.
205033		St. s.	J. E. Urson	6,309	4,853	504.0	54.0	30.0	Frt.	24	1,760	1908	Cleveland, Ohio.	Cleveland, Ohio.
205160		St. s.	J. F. DURSTON	4,791	3,500	440.0	62.0	28.0	Frt.	18	1,600	1908	Superior, Wis.	Oswego, N. Y.
77151		Ga. s.	J. F. McMorrow	13	13	49.7	12.7	5.6	Fsh.	4		1894	Boston, Mass.	Worcester, Mass.
201474		St. s.	J. F. Schoellkopf	28	19	50.3	14.0	6.9	Tow.	3		1904	Niagara Falls, N. Y.	Niagara Falls, N. Y.
77222		Ga. s.	J. F. White	10	5	43.0	13.0	3.8	Msc.	1		1896	Grafton, Va.	Newport News, Va.
76816		St. s.	J. G. Nichols	98	76	106.0	22.0	6.0	Frt.	7	214	1889	Fort Howard, Wis.	Port Huron, Mich.
77448		St. s.	J. G. Rose	77	52	68.1	19.6	8.0	Tow.	8		1900	Newburgh, N. Y.	Albany, N. Y.
203600		Ga. s.	J. H. Alvah	13	6	42.4	15.2	3.5	Oys.	2		1906	Port Haywood, Va.	Cape Charles, Va.
77516		Ga. s.	J. H. B.	15	12	45.0	16.0	4.0	Oys.	2		1902	Brookhaven, N. Y.	Perth Amboy, N. J.
203841		Ga. s.	J. H. BARTOW	6,316	5,021	504.0	54.2	31.0	Frt.	26	1,650	1907	Wyandotte, Mich.	Erie, Pa.
210017		St. s.	J. H. Crockett	15	14	64.6	10.1	2.5	Frt.	0	20	1911	Portland, Ore.	Portland, Ore.
76573		St. s.	J. H. Deryczuk	1,618	1,312	243.3	37.0	19.4	Pass.	16	600	1885	Cleveland, Ohio.	Boston, Mass.
204392		St. s.	J. H. Driscoll	27	19	60.0	15.0	6.3	Fsh.	2		1907	Lorain, Ohio.	Sandusky, Ohio.
205745		*St. p.	J. H. Friend	147	147	141.5	34.2	4.1	Tow.	17	498	1908	Cincinnati, Ohio.	Cincinnati, Ohio.
75671		St. s.	J. H. Hackley	45	22	62.6	16.2	8.8	Tow.	5		1874	Buffalo, N. Y.	Chicago, Ill.
77056		St. s.	J. H. Marston	117	75	128.5	24.0	5.0	Frt.	10	75	1882	Appleton, Wis.	Milwaukee, Wis.
77495		Ga. s.	J. H. Meek	7	7	43.5	14.2	3.9	Frt.	1		1901	Orlolo, Md.	Crisfield, Md.
208194		*St. p.	J. H. Menck	300	300	188.0	50.0	5.8	Pass.	25	250	1910	Jeffersonville, Ind.	Louisville, Ky.
110036		St. s.	J. H. Petersen	36	18	66.9	15.4	7.2	Tow.	5		1872	Camden, N. J.	New York, N. Y.
75817		Ga. s.	J. H. Pottier	12	9	42.1	13.8	3.9	Pass.	1		1875	North River, N. C.	Newbern, N. C.
77398		St. s.	J. H. Riehl	39	27	63.4	16.0	7.2	Pass.	8		1900	Baltimore, Md.	Baltimore, Md.
203628		St. s.	J. H. SHEADLE	6,924	5,476	530.0	56.2	32.0	Frt.	24	1,700	1906	Ecorse, Mich.	Marquette, Mich.
205501		Ga. s.	J. H. Slison	35	24	64.2	16.0	5.9	Fsh.	5	75	1911	Astoria, Ore.	Wrangell, Alaska.
12787		Ga. s.	J. H. Stevens	94	88	100.0	21.3	6.6	Frt.	3		1866	Detroit, Mich.	Milwaukee, Wis.
76222		St. s.	J. H. Taylor	134	107	106.0	17.7	8.9	Tow.	3	30	1881	Rochester, N. Y.	Perth Amboy, N. J.
76884		St. s.	J. H. WADE	1,863	1,502	265.6	38.1	19.1	Frt.	16	600	1890	Cleveland, Ohio.	Cleveland, Ohio.
201196		St. s.	J. H. WILLIAMS	90	61	75.6	19.5	11.0	Tow.	9		1904	Newburgh, N. Y.	Albany, N. Y.
76630		Ga. s.	J. I. Housman	7	6	29.8	13.3	3.4	Fsh.	1		1885	Patchogue, N. Y.	Patchogue, N. Y.

1 Formerly Hawaiian st. s. J. A. Cummins.
 2 Formerly st. s. Heribert Moran.
 3 Formerly st. s. J. C. Perret.

4 Formerly *st. p. Nellie England.
 5 Formerly st. s. James McGordon.

6 Formerly (st. s. J. G. Nichols.
 7 Formerly (st. s. J. G. Nichols.
 8 Formerly st. s. Reba.

MERCHANT STEAM VESSELS OF THE UNITED STATES—Continued.

Official No.	Signal letters.	Rig.	Name of vessel.	Gross tonnage.	Net tonnage.	Length.	Breadth.	Depth.	Service.	Crew.	Indicated horsepower.	When built.	Where built.	Home port (where permanent document issues).
						Feet.	Feet.	Feet.	Tow.					
76201		St. s.	J. J. Evans	14	7	45.8	12.4	6.0	Tow.	2		1881	Tonawanda, N. Y.	Marquette, Mich.
207025		*Ga. p.	J. J. Gore	9	8	59.2	11.5	1.9	Frt.	3	30	1909	Celina, Tenn.	Nashville, Tenn.
76591		St. s.	J. J. Hagerman	42	21	67.4	16.4	8.6	Tow.	8		1872	Buffalo, N. Y.	Milwaukee, Wis.
205390		St. s.	J. J. Loggie	404	220	145.1	34.5	12.6	Frt.	16	360	1908	Bandon, Oreg.	Eureka, Cal.
77087		Ga. s.	J. J. Snellenburg	7	6	28.4	14.1	3.8	Msc.	2		1833	Atlantic City, N. J.	Somers Point, N. J.
204624		St. s.	J. J. SULLIVAN	7,077	5,541	532.0	66.0	31.0	Frt.	20	1,760	1907	Cleveland, Ohio	Cleveland, Ohio.
206832		*St. p.	J. J. White	72	72	104.9	22.0	3.7	Tow.	4		1911	Higginsport, Ohio.	Chattanooga, Tenn.
76570		Ga. s.	J. J. Womble	18	16	45.7	15.0	4.0	Frt.	2		1885	Norfolk, Va.	Norfolk, Va.
77307		*St. p.	J. K. Davison	162	103	127.0	27.0	3.5	Drq.	11		1898	Pittsburgh, Pa.	Pittsburgh, Pa.
107523		St. s.	J. K. DUMICK	4,051	3,547	423.9	51.9	28.0	Frt.	21		1899	Wyandotte, Mich.	Detroit, Mich.
200966		Ga. s.	J. K. Sullivan	11	7	43.0	11.6	4.6	Msc.	1	20	1904	Fall River, Mass.	Nowport, R. I.
203771		*St. p.	J. L. Dykes	26	26	84.7	14.0	3.0	Pas.	7	40	1906	Kingston, Tenn.	Chattanooga, Tenn.
77536	K. R. S. N.	St. s.	J. L. LUCKENBACH	4,920	3,192	428.9	47.7	18.3	Frt.	28	3,000	1886	Glasgow, Scotland.	New York, N. Y.
76162		St. s.	J. L. Miner	23	11	53.7	13.8	6.5	Tow.	2		1880	Detroit, Mich.	Detroit, Mich.
203276		*Ga. p.	J. L. Peacock	11	11	60.0	16.0	2.6	Pas.	2		1906	Leavenworth, Ind.	Memphis, Tenn.
200479		St. s.	J. L. WEEKS	4,551	3,451	416.0	50.0	24.0	Frt.	21	1,500	1903	West Bay City, Mich.	Cleveland, Ohio.
76439		St. s.	J. L. Williams	51	25	67.4	10.4	9.2	Tow.	5		1883	Buffalo, N. Y.	Duluth, Minn.
76562		St. s.	J. L. Wyland	27	18	60.0	14.2	5.3	Tow.	8		1885	Vermillion, Ohio	Chicago, Ill.
206969		*Ga. p.	J. M. Bunk	35	22	45.5	14.5	9.5	Pas.	7	28	1909	Corning, Ark.	Memphis, Tenn.
76708		St. s.	J. M. Colman	79	50	71.5	18.4	7.4	Tow.	7	80	1887	Seattle, Wash.	Seattle, Wash.
77333		*St. p.	J. M. Grubbs	44	44	89.8	20.2	2.9	Pas.	12		1898	Delhi, Ohio.	Cincinnati, Ohio.
77519	K. R. N. L.	St. s.	J. M. CUFFEY	2,520	1,593	292.2	40.2	23.5	Oil.	25	1,300	1902	Camden, N. J.	Port Arthur, Tex.
204965		*St. p.	J. M. Hudson	114	114	117.0	22.0	4.3	Tow.	9	200	1908	Marietta, Ohio.	Pittsburgh, Pa.
77532		St. s.	J. M. JENKS	4,644	3,381	414.0	50.0	28.0	Frt.	18	1,500	1902	Lorain, Ohio.	Cleveland, Ohio.
77551		*Ga. p.	J. M. Thomas	13	13	60.0	15.8	2.0	Frt.	2		1902	Cincinnati, Ohio.	Cincinnati, Ohio.
203367		Ga. s.	J. N. Coombs	7	6	40.8	9.7	3.7	Pas.	2	25	1905	Apalachicola, Fla.	Apalachicola, Fla.
210205		Ga. s.	J. N. Dewey	14	10	51.6	14.4	3.3	Fsh.	2	70	1911	Toledo, Ohio.	Toledo, Ohio.
207739		*St. p.	J. N. Pharr	79	79	115.7	24.0	4.0	Tow.	10		1910	Berwick, La.	Brashear, La.
203949		*St. p.	J. N. Teal	513	456	160.0	34.4	5.4	Pas.	21	500	1907	Portland, Oreg.	Portland, Oreg.
77406		*St. p.	J. O. Cole	128	128	145.7	25.5	5.0	Tow.	14	120	1900	Cincinnati, Ohio.	Cincinnati, Ohio.
207337	L. B. K. H.	St. s.	J. O. Ellison	555	377	161.3	32.5	12.3	Frt.	14	1,000	1909	Tottenville, N. Y.	Newburyport, Mass.
77581		*St. p.	J. O. Watson	32	32	86.0	18.7	3.5	Pas.	3		1903	Brownsville, Pa.	Wheeling, W. Va.
77296		*St. p.	J. P. Light	718	409	176.1	35.4	5.9	Frt.	30	240	1898	Seattle, Wash.	St. Michael, Alaska.
77470		*Ga. p.	J. P. Lightner	8	8	40.0	12.6	3.0	Tow.	3		1899	Paducah, Ky.	Cincinnati, Ohio.
206222		St. s.	J. P. McAllister	133	59	90.0	22.0	10.7	Tow.	5	250	1909	Newport News, Va.	New York, N. Y.
203472		St. s.	J. P. MANNING	58	39	63.3	17.3	9.0	Frt.	6		1906	Ferryburg, Mich.	Cleveland, Ohio.
76744		Ga. s.	J. P. Moore	14	8	48.3	13.5	4.0	Oys.	3		1888	Poquoson, Va.	Newport News, Va.
207250		St. s.	J. P. MORGAN, JR.	7,521	5,824	580.0	58.0	32.0	Frt.	25	1,880	1910	Lorain, Ohio.	Duluth, Minn.
77471		*St. p.	J. P. Schuh	117	112	107.0	29.0	4.4	Tow.	9	250	1901	Mobile, Ala.	Mobile, Ala.
76498		St. s.	J. P. Thomas	79	48	62.0	18.0	5.6	Oys.	6		1884	New Haven, Conn.	Greenport, N. Y.
77426		*St. p.	J. P. Williams	61	61	100.0	20.4	4.1	Pas.	3		1900	Bainbridge, Ga.	Pensacola, Fla.
204571		*Ga. p.	J. P. Woods	10	8	58.3	10.2	2.0	Tow.	2		1907	Steubenville, Ohio.	Wheeling, W. Va.
202831		*St. p.	J. Q. Dickenson	143	143	135.5	24.5	5.1	Pas.	18		1906	Point Pleasant, W. Va.	Do.
203377		St. s.	J. Q. RIDDLE	6,832	5,376	532.0	56.0	31.0	Frt.	21	1,760	1906	Lorain, Ohio.	Cleveland, Ohio.
75280		Ga. s.	J. R. Atwood	43	41	63.1	19.4	6.7	Fsh.	6		1871	Bath, Me.	Wiscasset, Me.
201351		*St. p.	J. R. Gunn No. 2	61	61	85.0	16.0	3.0	Tow.	7	30	1904	Decatur, Ala.	Chattanooga, Tenn.
77346		*St. p.	J. R. McDonald	137	121	104.5	25.5	5.0	Pas.	9	150	1899	Stockton, Cal.	San Francisco, Cal.
77138		*St. s.	J. R. SPRANKLE	44	23	58.7	16.2	7.5	Tow.	4		1894	Cleveland, Ohio.	Cleveland, Ohio.
208579		*St. p.	J. R. Ware	68	68	107.8	26.5	2.8	Tow.	4		1911	Cincinnati, Ohio.	Cincinnati, Ohio.
77288		*St. p.	J. R. Wells	92	92	110.6	20.6	4.0	Frt.	10	168	1898	Tusculum, Mo.	St. Louis, Mo.
206695		St. s.	J. S. ASHLEY	6,361	4,789	504.0	54.0	30.0	Frt.	24	1,800	1909	Lorain, Ohio.	Duluth, Minn.
77313		St. s.	J. S. Crouse	82	72	89.7	16.8	7.5	Frt.	6		1893	Saugatuck, Mich.	Milwaukee, Wis.
77590		St. s.	J. S. KEEFE	1,640	944	238.7	41.0	19.2	Frt.	18	600	1903	Buffalo, N. Y.	Duluth, Minn.
77135		St. s.	J. S. Lamson	16	11	43.5	14.0	5.1	Tow.	2		1894	Bordentown, N. J.	Philadelphia, Pa.
200830		Ga. s.	J. S. Murrow	28	21	61.2	20.5	4.7	Msc.	3		1904	Apalachicola, Fla.	Mobile, Ala.
206109		St. s.	J. S. Packard	168	114	90.5	26.0	11.6	Tow.	9	600	1909	Tottenville, N. Y.	Providence, R. I.
76144		*St. p.	J. T. Davis	124	124	122.5	32.5	4.1	Fer.	4	75	1880	Grafton, Ill.	Burlington, Iowa.
201456		*St. p.	J. T. Hatfield	153	153	144.5	28.8	5.0	Tow.	10	548	1904	Point Pleasant, W. Va.	Cincinnati, Ohio.
77457		St. s.	J. T. HUTCHINSON	3,734	2,780	346.0	48.0	28.0	Frt.	20	1,300	1901	Cleveland, Ohio.	Cleveland, Ohio.
200980	K. T. D. P.	St. p.	J. T. Morse	780	400	199.0	31.0	12.1	Pas.	27	600	1904	Boston, Mass.	Boston, Mass.
77554		*St. p.	J. T. Reeder	54	54	98.0	19.0	3.0	Pas.	4		1902	Paducah, Ky.	Paducah, Ky.
209741		Ga. s.	J. T. Robinson	18	12	45.4	14.0	2.5	Fsh.	1	30	1908	Yakutat, Alaska.	Juneau, Alaska.
77263		St. s.	J. T. Selman	18	11	51.3	12.6	5.6	Tow.	5		1897	Solomons, Md.	Washington, D. C.
200543		St. s.	J. T. Sherman	89	52	76.5	20.5	9.2	Pas.	3		1903	Noank, Conn.	New Bedford, Mass.
208281	L. B. S. K.	Ga. y.	J. V. Clarke	41	27	68.6	14.0	5.9	Yct.	3		1910	Baltimore, Md.	Chicago, Ill.
76207		St. s.	J. V. Taylor	40	20	60.8	15.6	8.6	Tow.	5		1881	Buffalo, N. Y.	Grand Haven, Mich.
209019		Ga. s.	J. W. Adams	7	7	36.0	9.2	2.4	Pas.	1	12	1910	Ottens Harbor, N. J.	Somers Point, N. J.
209041		*Ga. p.	J. W. Adams	27	9	54.0	10.0	6.5	Tow.	3	30	1911	Madison, Ind.	Louisville, Ky.
76076		Ga. s.	J. W. Ames	13	13	54.5	14.4	2.8	Frt.	1		1879	Norfolk, Va.	Norfolk, Va.
77124		St. s.	J. W. Branning	31	15	54.3	13.6	5.0	Pas.	5		1894	Portsmouth, Va.	Edenton, N. C.
76890		St. s.	J. W. Callister	35	24	60.4	13.6	5.7	Fsh.	7		1890	Grand Haven, Mich.	Chicago, Ill.
203376		*Ga. p.	J. W. G.	7	7	31.5	8.0	3.0	Pas.	1		1906	Rock Island, Ill.	Rock Island, Ill.
204443		*St. p.	J. W. Hill	36	36	88.0	18.0	3.0	Frt.	5	20	1907	Knoxville, Tenn.	Chattanooga, Tenn.
77054		Ga. s.	J. W. Johnson	17	11	35.1	14.8	4.8	Frt.	7		1892	Key West, Fla.	Tampa, Fla.
77493		*Ga. p.	J. W. Lewis	8	8	34.0	10.0	2.5	Pas.	2		1900	Markland, Ind.	Memphis, Tenn.
207436		Ga. s.	J. W. Maxwell	6	6	32.5	13.4	3.0	Msc.	2	16	1910	Coosaw, S. C.	Beaufort, S. C.

1 Formerly st. s. Admiral.
2 Formerly German st. s. Seale.

3 Formerly *st. p. B. A. Boyle.
4 Formerly st. s. John Twohy, Jr.

5 Formerly st. s. Bohemian.

MERCHANT STEAM VESSELS OF THE UNITED STATES—Continued.

Official No.	Signal letters.	Rig.	Name of vessel.	Gross tonnage.	Net tonnage.	Length.	Breadth.	Depth.	Service.	Crew.	Indicated horsepower.	When built.	Where built.	Home port (where permanent document issues).
						Feet.	Feet.	Feet.						
75360		Ga. s.	J. W. Morgan	11	10	35.4	15.5	3.8	Frt.	2	1871	Mathews County, Va.	Norfolk, Va.
76413		St. s.	J. W. Parmelee	30	15	60.6	16.9	7.1	Fsh.	9	1883	Saugatuck, Mich.	Grand Haven, Mich.
208138		*Ga. p.	J. W. Phillips	6	8	47.5	8.2	2.4	Fer.	1	6	1910	Capertons Ferry, Ala.	Chattanooga, Tenn.
201360	K. T. J. B.	St. s.	J. W. Terry	130	88	85.5	22.1	10.3	Pas.	6	1904	Port Richmond, N. Y.	Galveston, Tex.
76111		St. s.	J. W. Thompson	17	8	47.0	13.0	6.0	Tow.	4	1880	Baltimore, Md.	Baltimore, Md.
206635	L. B. F. V.	St. s.	J. W. Thompson	186	126	101.0	21.5	11.0	Tow.	8	500	1909	Camden, N. J.	St. Louis, Mo.
76940		St. s.	J. W. Ward	49	16	70.3	17.1	9.3	Tow.	3	1891	Benton Harbor, Mich.	Marquette, Mich.
76450		St. s.	J. W. Westcott	522	451	109.2	30.7	11.9	Frt.	14	250	1883	Marine City, Mich.	Milwaukee, Wis.
77538		St. s.	J. W. Wonson	108	74	82.4	25.4	7.5	Frt.	5	175	1902	Perth Amboy, N. J.	New York, N. Y.
76546		Ga. s.	J. D. C. Hanna	10	6	53.0	13.9	3.0	Frt.	2	1884	Somerset County, Md.	Annapolis, Md.
204993		St. s.	J. J. H. Brown	5,069	3,787	432.0	62.0	28.0	Frt.	22	1,500	1908	Lorain, Ohio	Buffalo, N. Y.
136345		St. s.	J. S. W. Holton	62	31	68.7	16.6	7.4	Tow.	5	1892	Philadelphia, Pa.	Baltimore, Md.
157298		Ga. p.	J. Alah Clark	130	65	90.0	19.0	10.0	Tow.	6	215	1891	Newport News, Va.	Norfolk, Va.
207509		*Ga. p.	J. FRANK HICKS	11	11	53.4	18.1	2.8	Pas.	1	1910	Pine Bluff, Ark.	Memphis, Tenn.
77053		St. s.	J. Fred Lohman	98	49	82.2	20.5	9.5	Tow.	6	1892	Athens, N. Y.	New York, N. Y.
76651		St. s.	J. Howard Lowndes	72	36	75.0	18.9	6.5	Oys.	6	1886	South Norwalk, Conn.	Cold Spring, N. Y.
205969		Ga. s.	J. Lentz Garrett	7	5	32.3	10.5	3.4	Frt.	1	1899	Bridgeport, N. J.	Camden, N. J.
203155		St. s.	J. PIERPONT MORGAN	7,161	5,530	580.0	68.0	27.4	Frt.	25	1,800	1906	Chicago, Ill.	Duluth, Minn.
77400		St. s.	J. Rich Steers	164	111	97.1	24.0	10.3	Tow.	9	700	1899	Jersey City, N. J.	New York, N. Y.
76595		Ga. s.	J. Thomas Gibbons	11	5	50.0	13.0	3.2	Msc.	2	1885	Somerset County, Md.	Newport News, Va.
75381		St. s.	J. Warren Coulston	53	26	62.2	15.6	7.0	Tow.	5	1872	Philadelphia, Pa.	New York, N. Y.
203210		*Ga. p.	J. C. & B.	12	5	53.7	14.0	3.6	Frt.	3	1906	Westwego, La.	New Orleans, La.
77036		Ga. s.	J. and C. Heinley	41	37	67.0	20.6	4.8	Frt.	2	1892	Amityville, N. Y.	New York, N. Y.
76627		Ga. s.	J. and P. Bradford	23	14	54.0	15.6	4.4	Oys.	1	1885	Solomons Island, Md.	Newport News, Va.
76827		*St. p.	Jaclinto	235	182	145.0	32.0	3.5	Frt.	30	160	1899	Sacramento, Cal.	San Francisco, Cal.
205997		Ga. s.	Jack	12	10	40.0	9.0	4.0	Pas.	2	6	1909	Georgetown, S. C.	Georgetown, S. C.
207943		*Ga. p. y.	Jack	26	18	40.5	12.1	8.7	Yct.	0	15	1909	Memphis, Tenn.	Memphis, Tenn.
205390		Ga. p.	Jack	27	17	50.0	18.3	2.7	Frt.	1	20	1911	Pinewood, Fla.	Pensacola, Fla.
209006		*Ga. y.	Jack	31	22	47.2	10.0	2.3	Yct.	2	15	1911	St. Francis, Ark.	Memphis, Tenn.
208459		Ga. s.	Jack Horner	50	23	72.0	16.2	7.5	Fsh.	5	80	1911	Seattle, Wash.	Pt. Townsend, Wash.
13171		St. s.	Jack Jewett	44	22	64.4	16.0	8.5	Tow.	6	1864	Buffalo, N. Y.	New Haven, Conn.
95243		St. s.	Jack T.	15	7	44.2	12.1	6.0	Tow.	3	1872	do.	New York, N. Y.
203905	K. V. W. F.	St. s.	Jacob Luckenbach	2,793	1,744	310.0	40.0	29.6	Frt.	30	950	1881	Sunderland, England	Do.
77289		Ga. s.	Jacob Ockers	13	12	39.8	12.8	3.2	Oys.	2	1898	Patchogue, N. Y.	Patchogue, N. Y.
200638		Ga. s.	Jacob Ockers	29	27	56.0	18.6	5.4	Oys.	1	1904	do.	Do.
76921	K. H. W. J.	St. s.	Jacob Paulsen	97	48	82.0	19.0	9.0	Tow.	6	1890	Philadelphia, Pa.	Savannah, Ga.
76574		St. p.	Jacob H. Tremper	571	432	180.0	30.2	8.7	Pas.	17	508	1885	Greenpoint, N. Y.	New York, N. Y.
77237		St. s.	Jacob M. Heath	41	28	57.2	16.6	6.9	Tow.	4	1896	Tottenville, N. Y.	Do.
204815		St. s.	JACOB T. KOPP	6,035	4,530	480.0	54.2	31.2	Frt.	22	1,600	1907	Ecorse, Mich.	Buffalo, N. Y.
209029		Ga. y.	Jamaica	239	20	64.0	13.0	5.0	Ycl.	1	45	1911	Port Clinton, Ohio	Detroit, Mich.
76290		St. p.	Jamaica	435	320	143.0	32.0	8.8	Fer.	6	530	1882	Wilmington, Del.	New York, N. Y.
75922		St. s.	James Anderson	111	66	70.0	26.4	7.1	Frt.	2	31	1877	Boston, Mass.	Boston, Mass.
77444		St. s.	JAMES BATTLE	198	123	116.0	25.2	13.0	Frb.	12	1,160	1900	Wyandotte, Mich.	Detroit, Mich.
80343		St. s.	James Beard	86	67	73.5	17.2	6.3	Fer.	3	1873	Au Sable, Mich.	Port Huron, Mich.
13286		Ga. s.	James Buchanan	7	6	33.0	12.3	3.0	Frt.	2	1866	Norfolk, Va.	Norfolk, Va.
77101		St. s.	James Burns	25	17	52.8	13.0	5.6	Fsh.	3	1893	Buffalo, N. Y.	Cleveland, Ohio
76722		St. s.	James Byers	54	27	69.6	17.0	8.2	Frb.	3	1888	do.	Buffalo, N. Y.
76592		Ga. s.	James Carroll	11	10	36.0	13.4	3.9	Pas.	2	1885	Keyport, N. J.	Buffalo, N. Y.
205285		St. s.	JAMES CORRIAN	6,971	5,482	530.0	56.2	32.0	Frt.	27	1,800	1908	Ecorse, Mich.	New York, N. Y.
206038		*Ga. p.	James D.	15	11	33.1	10.7	2.5	Pas.	1	8	1909	Athelstan, Ark.	Memphis, Tenn.
204689		Ga. s.	James Denson	31	17	60.0	13.0	3.6	Pas.	2	1907	Salisbury, Md.	Crisfield, Md.
204888		St. s.	JAMES DUANE	326	222	123.2	27.4	14.0	Frt.	18	900	1908	Newburgh, N. Y.	New York, N. Y.
75242		Ga. s.	James Dunbar	33	30	56.0	20.0	4.2	Msc.	1	1870	Nyack, N. Y.	Patchogue, N. Y.
206692		St. s.	JAMES EDWARD	82	56	73.5	19.3	10.5	Tow.	8	300	1909	Ferrysburg, Mich.	Duluth, Minn.
205702		Ga. p.	James Emma	12	8	49.0	14.8	4.1	Pas.	2	18	1905	Marks, Miss.	Memphis, Tenn.
77523		St. s.	JAMES GAYLEY	4,777	3,559	416.0	50.0	28.0	Frt.	21	1,450	1902	Cleveland, Ohio	Cleveland, Ohio
209162		*Ga. p.	James, G. L.	13	13	59.0	12.7	2.2	Pas.	2	40	1911	Brookport, Ill.	Paducah, Ky.
76067		St. s.	James Hay	35	22	56.2	15.4	7.3	Tow.	6	1879	Buffalo, N. Y.	Grand Haven, Mich.
77091		St. s.	James Herron	44	22	65.0	15.7	7.8	Tow.	5	1893	Bordentown, N. J.	Burlington, N. J.
76621		Ga. s.	James Humphrey	9	9	35.0	15.3	3.4	Pas.	1	1886	Patchogue, N. Y.	New York, N. Y.
204182		St. p.	James John	114	59	90.0	28.0	6.1	Fer.	6	75	1907	St. Johns, Ore.	Portland, Ore.
14269		St. s.	James Kay	34	23	54.6	14.8	6.9	Tow.	4	1872	Philadelphia, Pa.	New York, N. Y.
75921		St. s.	James Laughlin	28	28	71.5	15.0	4.5	Tow.	5	1877	Pittsburgh, Pa.	New Orleans, La.
203056		St. s.	JAMES LAUGHLIN	6,939	5,492	530.0	56.2	32.0	Frt.	27	1,800	1906	Ecorse, Mich.	Duluth, Minn.
77293		St. p.	James Lee	569	493	204.0	36.0	5.0	Pas.	38	1,140	1888	Jeffersonville, Ind.	New York, N. Y.
77416	K. Q. B. F.	St. s.	James Mabee	301	137	111.0	25.5	9.5	Frt.	8	100	1879	Port Ludlow, Wash.	Honolulu, Hawaii
76964		St. s.	Jas. McCauley	92	46	82.7	19.6	9.4	Tow.	7	1887	Camden, N. J.	Philadelphia, Pa.
76844		St. s.	James McDonough	49	24	66.2	17.3	7.6	Tow.	7	1889	Brooklyn, N. Y.	New York, N. Y.
110541		St. s.	James McWilliams	149	74	118.6	22.2	10.4	Tow.	10	590	1882	Newburgh, N. Y.	Do.
77205		St. p.	James Moren	602	371	186.0	34.0	5.2	Tow.	35	1895	Pittsburgh, Pa.	Pittsburgh, Pa.
13937		St. s.	James Morgan	69	41	49.0	17.2	5.8	Tow.	5	1822	Poughkeepsie, N. Y.	New Haven, Conn.

¹ Formerly st. s. T. J. Scully.

² Formerly st. s. Eva M. Wall.

³ Formerly st. s. ^a Dorothy.

^b New York Central No. 3.

⁴ Formerly st. s. John Fleming.

⁵ Formerly st. s. ^a H. M. Green.

^b South Baltimore.

⁶ Formerly ^a Belgian st. s. Hermann.

⁷ Formerly ^b Norwegian st. s. Hero.

^c St. Success.

^d Formerly st. s. Wesley Hawkins.

⁸ Formerly st. s. Kate Miller.

⁹ Formerly Hawaiian st. s. James Mabee.

¹⁰ Formerly st. s. ^a Robert A. Packer.

^b Cheektowaga.

MERCHANT STEAM VESSELS OF THE UNITED STATES—Continued.

Official No.	Signal letters.	Rlg.	Name of vessel.	Gross tonnage.	Net tonnage.	Length.	Breadth.	Depth.	Service.	Crew.	Indicated horsepower.	When built.	Where built.	Home port (where permanent document issues).
						Feet.	Feet.	Feet.						
200552		*Ga. p.	James R.	14	14	63.0	12.0	2.5	Pas.	1	15	1903	Higginsport, Ohio	Padueah, Ky.
75218		St. s.	James Roy	45	23	60.0	14.5	6.0	Tow.	4		1869	Philadelphia, Pa.	New York, N. Y.
90674		St. s.	James Smith, jr.	170	85	108.0	26.0	10.0	Tow.	12	620	1874	Newburgh, N. Y.	Newport News, Va.
75981		Ga. s.	James Tuckwell	10	9	43.2	13.0	3.0	Pas.	1		1877	Nyaek, N. Y.	New York, N. Y.
76954		St. s.	James Van Aist	19	9	43.7	13.2	6.0	Tow.	2		1891	Brooklyn, N. Y.	Do.
204753		Ga. s.	James W.	14	12	45.1	11.8	6.0	Pas.	3		1907	Georgetown, S. C.	Georgetown, S. C.
75692		St. s.	James Watt	74	37	80.0	18.5	8.5	Tow.	5	370	1873	Chester, Pa.	New York, N. Y.
77236		St. s.	JAMES WATT	4,090	3,105	405.0	48.0	23.5	Frt.	23	2,000	1896	Cleveland, Ohio	Duluth, Minn.
77380		St. s.	James Woolley	92	45	80.8	21.0	9.9	Tow.	6		1899	East Boston, Mass.	Boston, Mass.
77134		St. p.	Jas. A. Carney	199	145	130.4	25.2	7.0	Pas.	10	600	1894	Mobile, Ala.	Mobile, Ala.
203369		*Ga. p.	James A. Doyle	9	9	48.3	8.3	2.0	Pas.	3		1904	Tyrone, Ky.	Louisville, Ky.
76229		St. s.	James A. Garfield	41	20	64.5	16.6	7.3	Tow.	1		1881	Athens, N. Y.	New York, N. Y.
77128		St. s.	Jas. A. Morris	26	13	54.5	15.0	5.4	Tow.	2		1894	New Baltimore, N. Y.	Albany, N. Y.
202920		St. s.	James A. Walsh	163	111	92.4	29.7	8.7	Frt.	6		1906	Tottenville, N. Y.	New York, N. Y.
77019		St. s.	JAMES B. COLGATE	1,713	1,318	308.0	38.0	24.0	Frt.	20	1,000	1892	West Superior, Wis.	Duluth, Minn.
86307		St. s.	JAMES B. EADS	3,746	2,970	400.5	42.8	24.3	Frt.	23	1,300	1894	Cleveland, Ohio	Do.
81373		St. s.	JAMES B. NEILSON	2,234	1,571	320.0	42.0	25.0	Frt.	21	1,000	1892	Superior, Wis.	Do.
202867		St. s.	JAMES B. WOOD	7,159	5,744	514.0	64.0	27.1	Frt.	20	1,500	1906	West Bay City, Mich.	Cleveland, Ohio.
77383		Ga. s.	James C. Fuwes	14	8	53.5	14.0	3.0	Oys.	1		1899	Monie, Md.	Newport News, Va.
201821		St. s.	JAMES C. WALLACE	6,684	5,403	532.0	56.0	31.0	Frt.	25	2,000	1905	Lorain, Ohio	Duluth, Minn.
205547		Ga. s.	James E. Brown	8	8	31.0	8.0	7.0	Frt.	1	13	1808	Buffalo City, N. C.	Richmond, Va.
201961		St. s.	JAMES E. DAVIDSON	6,206	4,943	504.0	54.2	31.0	Frt.	24	2,000	1905	Feorse, Mich.	Duluth, Minn.
76043		Ga. s.	James E. King	8	7	38.0	13.9	2.3	Frt.	2		1878	Isle of Wight County, Va.	Norfolk, Va.
111151		St. s.	James E. Loo	46	25	58.2	14.4	7.9	Tow.	4		1897	Portsmouth, Va.	Richmond, Va.
77060		Ga. s.	James E. Richardson	10	7	51.2	13.9	3.2	Frt.	2		1892	Orloie, Md.	Tappahannock, Va.
76646		Ga. s.	James G. Bennett	15	9	54.9	13.5	3.0	Oys.	1		1896	Crisfield, Md.	Newport News, Va.
204506		St. s.	Jas. G. Conway	63	43	67.8	18.7	8.0	Tow.	4		1907	New Baltimore, N. Y.	New York, N. Y.
206800		St. s.	JAMES H. CASSIDY	110	61	82.0	22.2	12.4	Tow.	3	300	1012	Cleveland, Ohio	Cleveland, Ohio.
77411		St. s.	James H. Clark	45	31	60.8	17.3	7.4	Tow.	5		1900	Buffalo, N. Y.	Tampa, Fla.
76657		St. s.	James H. Hogan	32	17	62.4	14.8	5.6	Tow.	3		1886	Jersey City, N. J.	New Haven, Conn.
77541		St. s.	JAMES H. HOTT	4,363	3,234	411.2	50.0	23.0	Frt.	24		1902	West Superior, Wis.	Duluth, Minn.
75114		St. s.	James H. Martin	84	37	72.1	15.1	8.2	Tow.	4		1869	Cleveland, Ohio	Marquette, Mich.
76581		St. s.	James H. Prentice	535	398	167.0	32.0	12.2	Frt.	12	500	1885	Trenton, Mich.	Chicago, Ill.
77589		St. s.	JAMES H. REED	5,598	4,125	448.0	52.2	29.0	Frt.	24	1,400	1903	Wyandotte, Mich.	Duluth, Minn.
77261		St. s.	James H. Scott	20	13	42.0	14.0	5.7	Tow.	2		1897	Albany, N. Y.	Albany, N. Y.
76214		St. s.	James H. Shrigley	459	364	171.0	31.2	11.6	Frt.	13	350	1881	Milwaukee, Wis.	Port Huron, Mich.
77409		St. s.	James J. Hill	6,025	4,578	478.0	52.0	30.0	Frt.	24	1,300	1906	Lorain, Ohio	Duluth, Minn.
76851		St. s.	James J. Logan	34	17	52.3	14.8	6.8	Tow.	3		1889	Newburgh, N. Y.	Do.
130834		St. s.	James J. McGillivray	85	42	79.3	20.0	9.6	Tow.	4		1892	Brooklyn, N. Y.	New York, N. Y.
209718		St. s.	Jas. K. Averill	28	10	50.0	14.0	4.6	Frt.	2	125	1912	Champlain, N. Y.	Plattsburg, N. Y.
206206		St. s.	James L. Hale	60	38	75.0	16.0	3.0	Tow.	9	75	1909	Jeffersonville, Ind.	New Orleans, La.
206659		*St. p.	James L. Morgan	181	123	100.2	28.6	10.5	Frt.	6	400	1912	Port Richmond, N. Y.	New York, N. Y.
75761	J. Q. W. S.	St. p.	James M. Donahue	730	592	219.0	32.4	9.7	Fer.	17	1,130	1875	San Francisco, Cal.	San Francisco, Cal.
202057		St. s.	James M. Gliford	168	106	128.0	10.2	10.0	Fsh.	25		1905	Greenport, N. Y.	Stonington, Conn.
75980		St. p.	James M. Waterbury	412	308	144.0	32.4	9.5	Fer.	6	650	1878	Wilmington, Del.	New York, N. Y.
207163		Ga. s.	James N. Gillett, Jr.	9	6	38.7	10.6	3.3	Tow.	0	45	1907	San Francisco, Cal.	San Francisco, Cal.
202890		St. s.	James N. Knipe	109	74	69.1	22.8	9.6	Tow.	3	325	1906	Camden, N. J.	Philadelphia, Pa.
207148		*St. p.	James N. Trigg	166	106	158.2	28.2	4.1	Pas.	22	180	1910	Decatur, Ala.	Chatanooga, Tenn.
77213		St. s.	James O. Carter	26	17	58.6	13.6	6.4	Tow.	3		1896	Solomons Island, Md.	Washington, D. C.
77130		Ga. s.	James P. Blaine	8	8	39.5	13.9	3.6	Frt.	2		1894	Pocomok City, Md.	Manteo, N. C.
96415		St. s.	James P. Donaldson	491	309	160.0	30.0	11.5	Frt.	12	520	1880	Marine City, Mich.	Port Huron, Mich.
201811		*St. p.	James P. Pearson	49	49	83.0	19.0	3.1	Pas.	4		1898	Moline, Ill.	Rock Island, Ill.
77566		St. s.	JAMES P. WALSH	5,630	4,772	488.6	52.0	31.0	Frt.	20	2,000	1905	Toledo, Ohio	Cleveland, Ohio.
76839		St. s.	JAMES R. ELLIOTT	210	114	110.0	25.0	12.0	Frb.	12	175	1902	Port Huron, Mich.	Detroit, Mich.
203853		St. s.	James R. Langdon	2,044	1,550	240.0	42.0	23.4	Frt.	18	800	1889	Detroit, Mich.	Ogdensburg, N. Y.
203658		St. s.	JAMES R. SINCLAIR	71	36	73.6	18.5	10.2	Tow.	7	400	1907	Chicago, Ill.	Duluth, Minn.
162144		St. s.	JAMES S. DUNHAM	4,795	3,644	420.0	52.0	24.3	Frt.	24	1,800	1906	West Bay City, Mich.	Do.
77434	K. Q. H. S.	St. s.	James S. Higgins	382	249	141.8	34.2	11.1	Pas.	18		1903	Aberdeen, Wash.	San Francisco, Cal.
14011		St. p.	JAMES S. WHITNEY	2,707	1,926	278.5	43.0	29.0	Frt.	26	2,600	1900	Wilmington, Del.	Boston, Mass.
77042		St. s.	James T. Brett	400	408	184.5	28.5	8.3	Pas.	15	576	1853	Keyport, N. J.	New York, N. Y.
77216		St. s.	James T. Furber	28	17	57.0	14.8	4.6	Pas.	3		1892	Kennebunk, Me.	Portland, Me.
205724		*St. p.	Jas. T. Martin	47	32	56.0	15.0	8.0	Tow.	2		1896	Port Huron, Mich.	Duluth, Ohio.
76203		St. s.	Jas. T. Staples	365	365	200.0	40.0	5.1	Pas.	40	900	1908	Mobile, Ala.	Mobile, Ala.
75818		St. s.	James W. Follette	756	538	207.2	35.6	12.0	Frt.	15		1881	Glbraltar, Mich.	Buffalo, N. Y.
76737		St. s.	James W. Husted	43	21	66.5	16.5	7.0	Frt.	2		1875	Philadelphia, Pa.	Do.
110422		St. p.	James W. Morse	132	105	95.6	18.0	8.8	Cnl.	4	75	1888	Phoenix, N. Y.	Do.
77242		*St. p.	James W. Wadsworth	85	42	118.0	18.7	5.8	Pas.	4		1880	Northport, N. Y.	New York, N. Y.
77574		Ga. s.	JAMES Y. LOCKWOOD	390	390	165.4	33.0	4.5	Tow.	19	1,650	1896	McKees Rocks, Pa.	St. Louis, Mo.
76449		St. s.	James and Esther	76	47	81.7	21.0	9.0	Fsh.	16		1903	Essex, Mass.	Kennebunk, Me.
77127		St. s.	Jamestown	75	37	82.0	18.2	8.8	Tow.	6		1883	South Amboy, N. J.	Philadelphia, Pa.
204817	K. L. V. J.	St. s.	JAMESTOWN	2,898	2,126	299.5	40.0	16.8	Pas.	42	3,197	1894	Chester, Pa.	New York, N. Y.
202399		Ga. s.	JAMESTOWN	1,538	1,045	206.0	44.0	17.4	Fer.	6		1907	Port Richmond, N. Y.	Do.
			Jane	9	6	40.1	12.5	3.5	Frt.	2		1905	Queenstown, Md.	Baltimore, Md.

1 Formerly st. s. Manhattan.

2 Formerly st. s. Turtle.

3 Formerly st. s. Globe.

4 Formerly st. s. Washburn.

5 Formerly st. s. Roy.

6 Formerly st. s. N. R. Randerson.

7 Formerly st. s. Fortuna.

8 Formerly *st. p. H. A. Barnard.

9 Formerly st. p. Keyport.

10 Formerly st. s. Jessie H. Fucwell.

11 Formerly at. p. Ripple.

MERCHANT STEAM VESSELS OF THE UNITED STATES—Continued.

Official No.	Signal letters.	Rig.	Name of vessel.	Gross tonnage.	Net tonnage.	Length.	Breadth.	Depth.	Service.	Crew.	Indicated horsepower.	When built.	Where built.	Home port (where permanent document issues).
						Feet.	Feet.	Feet.						
207688	L. B. P. D.	Ga. y.	JANE.....	114	78	104.0	17.8	8.6	Yct.	8	400	1910	New York, N. Y.	Galveston, Tex.
208959		Ga. s.	Jane S.....	8	5	42.0	9.0	3.0	Pas.	1	13	1909	Sault Ste. Marie, Mich.	Marquette, Mich.
206173		Ga. s.	Janet.....	7	7	33.0	8.0	2.5	Pas.	1	12	1905	Two Rivers, Wis.	Grand Haven, Mich.
209946		Ga. y.	Janey.....	17	16	47.0	11.0	4.6	Yct.	1	30	1911	Wyandotte, Mich.	Detroit, Mich.
201670		Ga. s.	Janice D. Pettis.....	13	8	40.5	13.8	3.2	Oys.	4	40	1905	Bridgeport, Conn.	Providence, R. I.
75321		Ga. s.	Junie Baker.....	6	5	31.8	12.0	3.3		1		1871	Patchogue, N. Y.	Greenport, N. Y.
202541		Ga. s.	Janie L.....	7	5	38.2	11.8	4.3	Tow.	2		1905	Vanceboro, N. C.	Newbern, N. C.
200033		St. s.	Janie E. Smith.....	50	34	72.7	16.3	6.8	Fsh.	6	60	1903	Ashtabula, Ohio.	Dunkirk, N. Y.
202302		St. s.	Jannet L.....	12	8	39.4	13.2	4.4	Tow.	2	30	1905	Seattle, Wash.	Pt. Townsend, Wash.
77175		Ga. s.	Jap.....	16	15	47.3	16.6	2.9	Oys.	2		1895	Bellport, N. Y.	Patchogue, N. Y.
201883		St. s.	Jap.....	21	21	65.0	11.0	3.9	Pas.	4	50	1905	La Crosse, Wis.	La Crosse, Wis.
203733		Ga. s.	Japonica.....	66	45	80.4	14.6	7.8	Pas.	4		1906	Huntsboro, Miss.	Corpus Christi, Tex.
75245		Ga. s.	Jaquette.....	6	6	32.1	13.4	3.0	Oys.	1		1869	Keyport, N. J.	Perth Amboy, N. J.
77114		St. s.	Jared Darlington.....	57	28	65.6	17.3	7.6	Tow.	4		1883	Bordentown, N. J.	Philadelphia, Pa.
200230		*Ga. p.	Jarrett.....	12	10	54.3	9.8	2.7	Pas.	1		1903	Clarington, Ohio.	Wheeling, W. Va.
208269		Ga. s.	Jasper.....	9	9	45.5	12.3	5.2	Tow.	2	27	1910	Guild, Tenn.	Chattanooga, Tenn.
204353		Ga. s.	Jaunita.....	19	10	36.4	7.9	3.5	Pas.	1	10	1902	Burlington, Iowa.	Burlington, Iowa.
210145		*Ga. p.	Jaunita.....	19	19	66.0	12.0	6.2	Frt.	1		1912	Hardys Bridge, N. C.	Newbern, N. C.
77149		Ga. y.	Javelin.....	19	19	44.1	12.0	6.3	Yct.	12		1894	Hollyoak, Del.	Washington, D. C.
75117		St. s.	Jay Gould.....	840	523	213.3	33.9	11.5	Frt.	7	800	1867	Buffalo, N. Y.	Port Huron, Mich.
12358		St. s.	Jay C. Morse.....	68	49	70.4	13.2	9.8	Tow.	7		1867	do.	Marquette, Mich.
204429		St. s.	Jay C. Morse.....	6,649	5,087	532.0	58.0	31.0	Frt.	18	1,760	1907	Cleveland, Ohio.	Cleveland, Ohio.
76819		Ga. s.	Jay Eye See.....	7	7	32.0	10.4	5.0	Fsh.	1		1888	Swans Island, Me.	Rockland, Me.
77266		St. y.	Jean.....	28	19	71.8	10.5	5.6	Yct.	3		1897	Bristol, R. I.	New York, N. Y.
206563		*Ga. p.	Jean.....	3,125	2,391	311.0	46.1	21.8	Frt.	31	1,300	1909	Newport News, Va.	Do.
204027	L. B. F. G.	Ga. y.	Jean W.....	7	7	47.0	12.2	2.5	Pas.	1		1906	McGregor, Iowa.	Memphis, Tenn.
77550		Ga. s.	Jean R. Zeigler.....	8	8	34.9	12.4	4.0	Pas.	1		1901	Ocean City, N. J.	Somers Point, N. J.
202447		Ga. y.	Jean and Virginia.....	30	13	60.0	12.6	5.5	Yct.	2		1904	New York, N. Y.	Charleston, S. C.
203411		*Ga. p.	Jeanette.....	12	6	50.8	12.8	3.7	Frt.	3		1906	Donaldsonville, La.	New Orleans, La.
77079		St. s.	Jeanette.....	290	217	116.0	27.2	13.2	Whl.	40		1893	Benicia, Cal.	San Francisco, Cal.
207428		Ga. s.	Jeanette.....	10	8	34.7	8.6	3.3	Fer.	1	11	1910	Jacksonville, Fla.	Jacksonville, Fla.
76389	K. B. C. Q.	St. s.	Jeanie.....	1,071	862	186.3	37.9	18.8	Pas.	28	400	1883	Bath, Me.	Tacoma, Wash.
77525		Ga. s.	Jeanie.....	19	13	43.3	13.5	5.0	Frt.	1		1902	Bridgeport, Conn.	Wilmington, Del.
77290		Ga. s.	Jeanne Crozier.....	8	8	28.5	12.3	4.0	Frt.	1		1898	Port Republic, N. J.	Somers Point, N. J.
201742		Ga. y.	Jeanette.....	17	10	44.0	11.3	3.4	Yct.	2	24	1905	Miami Fla.	Beaufort, S. C.
205483		Ga. s.	Jeanette.....	18	12	44.6	13.4	3.9	Frt.	2	30	1908	Elkton, Md.	Baltimore, Md.
206302		Ga. s.	Jeanette.....	5	5	44.2	7.3	2.9	Fer.	1	40	1898	Superior, Wis.	Marquette, Mich.
209719		Ga. y.	Jeanette C.....	8	8	30.6	8.6	4.0	Yct.	2	20	1904	Manitowoc, Wis.	Milwaukee, Wis.
203454		Ga. s.	Jeanette.....	10	8	35.0	12.4	4.0	Frt.	2		1906	Unalaklik, Alaska.	Nome, Alaska.
77356	K. P. C. M.	St. s.	JEFFERSON.....	3,723	2,392	351.8	42.0	17.0	Pas.	70	3,450	1899	Chester, Pa.	New York, N. Y.
107245		St. c.	JEFFERSON.....	99	99	84.9	30.0	5.5	Fer.	7		1896	Donaldsonville, La.	New Orleans, La.
201073	K. S. T. P.	St. s.	JEFFERSON.....	1,615	895	207.0	40.0	22.7	Pas.	54	890	1904	Tacoma, Wash.	Pt. Townsend, Wash.
205521		Ga. s.	Jeffrey.....	9	5	38.2	9.7	4.3	Fsh.	2	10	1898	Boston, Mass.	Gloucester, Mass.
121025		St. s.	Jekyl Island.....	64	42	84.0	16.0	6.0	Pas.	4		1896	Peekskill, N. Y.	Brunswick, Ga.
205115	K. W. P. H.	Ga. y.	JEMMA F. III.....	149	133	98.8	21.0	8.1	Yct.	8	250	1908	New York, N. Y.	New York, N. Y.
205329		Ga. y.	Jendoro.....	18	15	54.4	10.0	4.6	Yct.	3	50	1908	do.	Philadelphia, Pa.
75776		Ga. s.	Jennie.....	8	7	31.6	12.4	3.8	Pas.	0		1875	Newport, R. I.	Providence, R. I.
76718	K. F. C. L.	St. s.	Jennie.....	127	69	99.5	22.3	8.6	Frt.	8	60	1888	Benicia, Cal.	San Francisco, Cal.
76990		Ga. s.	Jennie.....	6	5	26.0	12.0	3.8	Msc.	0		1884	Newport, R. I.	New Haven, Conn.
77253		St. s.	Jennie.....	20	14	45.8	12.0	6.7	Tow.	2		1897	East Boston, Mass.	Boston, Mass.
204461		Ga. s.	Jennie.....	9	8	30.6	9.2	3.4	Fsh.	1		1901	Ludington, Mich.	Grand Haven, Mich.
204905		Ga. s.	Jennio.....	8	6	34.3	9.8	3.3	Pas.	1	22	1906	Astoria, Ore.	Astoria, Ore.
208751		Ga. s.	Jennie.....	16	11	39.2	12.4	4.5	Fsh.	6	20	1911	Seattle, Wash.	Pt. Townsend, Wash.
209493		Ga. s.	Jennie.....	10	9	33.0	13.7	3.3	Oys.	1	25	1911	Inwood, N. Y.	Patchogue, N. Y.
75857		Ga. s.	Jennie Arnold.....	5	5	28.2	12.0	3.0	Msc.	2		1876	Squan, N. J.	Greenport, N. Y.
202030		Ga. s.	Jennie B.....	22	12	55.0	12.6	4.3	Msc.	2	40	1905	Crittenden, Va.	Beaufort, S. C.
202537		*St. p.	Jennie Barbour.....	93	93	110.0	28.0	4.5	Pas.	28		1905	Jeffersonville, Ind.	Lashear, La.
77140		Ga. s.	Jennie C.....	9	7	34.5	13.5	3.5	Msc.	2		1894	Merrick, N. Y.	Patchogue, N. Y.
203742		*Ga. p.	Jennie C.....	17	9	57.0	11.0	2.5	Msc.	1	20	1906	Plaquemine, La.	Brashear, La.
202380		Ga. s.	Jennie Campana.....	6	6	26.5	6.5	3.5	Pas.	16		1905	Rock Island, Ill.	Rock Island, Ill.
209883		Ga. s.	Jennie D. III.....	30	20	46.0	14.0	6.0	Pas.	1	60	1912	Detroit, Mich.	Detroit, Mich.
206772		Ga. s.	Jennie Grace.....	25	25	32.4	12.2	3.0	Fsh.	0	11	1909	Atlantic City, N. J.	Somers Point, N. J.
76492		Ga. s.	Jennie Griffin.....	17	16	46.4	16.3	4.4	Frt.	2		1884	Benicia, Cal.	San Francisco, Cal.
76872		*St. p.	Jennie Louise.....	77	77	110.0	29.0	4.0	Pas.	6		1890	Patterson, La.	Brashear, La.
208795		Ga. s.	Jennie N.....	6	5	23.6	7.0	3.4	Fsh.	2	8	1907	Sturgeon Bay, Wis.	Milwaukee, Wis.
77074		Ga. s.	Jennie Oekers.....	7	6	30.0	13.0	3.3	Oys.	1		1892	Patchogue, N. Y.	Patchogue, N. Y.
76614		Ga. s.	Jennie R.....	14	12	38.0	16.3	3.8	Pas.	1		1886	Bayport, N. Y.	New York, N. Y.
209066		Ga. s.	Jennie S.....	14	9	36.8	11.4	5.2	Pas.	3	36	1911	Far Rockaway, N. Y.	Do.
76997		Ga. s.	Jennie Tucker.....	6	5	29.0	13.0	3.2	Oys.	1		1891	Patchogue, N. Y.	Patchogue, N. Y.
207809		Ga. s.	Jennie W.....	11	9	35.5	9.2	4.5	Pas.	2	16	1904	West De Pere, Wis.	Marquette, Mich.
76771		Ga. s.	Jennie Wicks.....	6	5	28.1	12.5	3.2	Oys.	1		1887	Patchogue, N. Y.	Patchogue, N. Y.
76042		St. s.	Jennie Wilson.....	77	38	78.5	18.0	8.9	Pas.	7		1878	Camden, N. J.	New Orleans, La.
77068		Ga. s.	Jennie A. Hupper.....	8	8	30.0	11.5	5.7	Pas.	2		1892	Bremen, Me.	Providence, R. I.
77460		Ga. s.	Jennie F. Decker.....	23	16	52.7	16.5	7.0	Fsh.	6		1901	Seattle, Wash.	Pt. Townsend, Wash.
77347		Ga. s.	Jennie G. Logan.....	16	12	44.0	14.2	6.4	Frt.	6		1899	East Machias, Me.	Eastport, Me.

1 Formerly st. c. Ascension.

2 Formerly U. S. Navy launch (no name).

3 Formerly st. s. Feronia.

4 Formerly st. s. Dell.

MERCHANT STEAM VESSELS OF THE UNITED STATES—Continued.

Official No.	Signal letters.	Rig.	Name of vessel.	Gross tonnage.	Net tonnage.	Length.	Breadth.	Depth.	Service.	Crew.	Indicated horsepower.	When built.	Where built.	Home port (where permanent document issues).
						Feet.	Feet.	Feet.						
75297		Ga. s.	Jennie H. Gilbert.	26	25	51.1	16.7	5.8	Fsh.	7		1871	Bristol, Mo.	Gloucester, Mass.
76930		Ga. s.	Jenny.	7	7	24.2	12.2	4.6	Fsh.	1		1891	New Bedford, Mass.	Hartford, Conn.
76908		St. s.	Jeremiah Smith.	207	135	86.3	22.6	7.3	Pas.	9	95	1885	Westhaven, Conn.	Bridgeport, Conn.
75988		St. s.	Jerome B. King.	97	66	72.6	21.3	9.1	Frt.	4		1878	Brooklyn, N. Y.	New York, N. Y.
203623		Ga. s.	Jerry.	45	23	75.9	23.8	4.7	Frt.	3	70	1906	Illioxi, Miss.	New Orleans, La.
208719		*St. p.	Jerry.	18	8	69.6	12.0	2.5	Tow.	5		1911	Chilhowee, Tenn.	Chattanooga, Tenn.
76637		Ga. s.	Jorry Brown.	24	13	45.0	16.4	4.5	Oys.	2		1885	Bayport, N. Y.	Patchogue, N. Y.
157596		*Ga. p.	Jersey.	41	39	54.5	15.5	3.5	Tow.	3		1901	Stockton, Cal.	San Francisco, Cal.
209627		St. s.	JERSEY CENTRAL.	217	148	97.6	26.4	11.9	Tow.	7	850	1912	Newburgh, N. Y.	New York, N. Y.
13158		St. p.	Jorsey City.	982	842	192.0	34.0	13.0	Fer.	11	625	1862	Brooklyn, N. Y.	Do.
204120		Ga. y.	Jessamine.	57	47	81.5	14.5	6.6	Yct.	5		1907	Port Jefferson, N. Y.	Toledo, Ohio.
106763		St. s.	Jesse.	81	22	106.0	23.4	5.4	Pas.	17		1890	Madisonville, La.	New Orleans, La.
209306		Ga. s.	Jesse.	5	5	31.9	9.3	4.0	Frt.	1	10	1911	Georgetown, S. C.	Georgetown, S. C.
76828		Ga. s.	Jesse Johnson.	8	7	35.0	13.1	3.1	Frt.	1		1889	Patchogue, N. Y.	Bridgeport, Conn.
76801		St. s.	Jesse Enos.	23	16	54.8	14.0	5.4	Fsh.	4		1883	Ashtabula, Ohio.	Chicago, Ill.
77362		St. s.	JESSE SPALDING.	1,043	850	220.0	40.0	14.0	Frt.	16	800	1899	West Bay City, Mich.	Do.
76909		St. s.	Jessie Tyson.	27	13	57.8	15.0	6.2	Pas.	1		1890	Baltimore, Md.	Baltimore, Md.
203579	K.V.Q.F.	Ga. y.	Jessica.	49	45	75.2	14.0	6.1	Yct.	5		1906	New York, N. Y.	New York, N. Y.
46564		Ga. s.	Jessie.	201	201	126.7	25.0	9.3	Frt.	5		1900	Chamouni, N. Y.	Oswego, N. Y.
76289		Ga. s.	Jessie.	10	10	29.0	12.3	4.0	Pas.	1		1882	Noank, Conn.	Providence, R. I.
77376		Ga. s.	Jessie.	9	9	34.6	11.4	3.4	Msc.	1		1899	Northport, N. Y.	Cold Spring, N. Y.
77424		Ga. s.	Jessie.	14	9	47.0	11.8	4.0	Frt.	2		1894	Providence, R. I.	Stamford, Conn.
77482		Ga. s.	Jessie.	7	6	44.6	18.5	3.8	Msc.	2		1886	Oakhosh, Wis.	Milwaukee, Wis.
77515		Ga. s.	Jessie.	28	24	62.0	18.5	4.0	Frt.	0		1902	Key West, Fla.	New Orleans, La.
77520		Ga. s.	Jessie.	10	9	38.5	12.5	3.7	Fsh.	2		1902	Key West, Fla.	Key West, Fla.
77535		Ga. s.	Jessie.	7	7	32.0	12.0	3.3	Msc.	1		1888	Brooklyn, N. Y.	New York, N. Y.
80007		St. s.	Jessie.	31	21	60.0	13.6	3.6	Tow.	4		1862	Philadelphia, Pa.	Do.
206105		Ga. s.	Jessie.	6	6	34.6	8.8	4.0	Fsh.	2	16	1909	Provincetown, Mass.	Provincetown, Mass.
207294		Ga. s.	Jessie.	8	7	37.0	8.0	2.8	Frt.	1	18	1905	Gillbans Landing, Oreg.	Portland, Oreg.
210050		Ga. s.	Jessie A.	7	7	40.0	7.0	3.0	Pas.	2	40	1912	Newport, Ky.	Evansville, Ind.
76599		St. s.	Jessie Clayton.	56	28	72.0	18.0	6.2	Oys.	6		1885	Norwalk, Conn.	New York, N. Y.
207071		Ga. s.	Jessie D.	10	10	40.0	10.0	4.8	Fsh.	2	24	1909	Neponset, Mass.	Provincetown, Mass.
208193		Ga. s.	Jessie D.	9	7	33.6	8.8	3.2	Pas.	1	20	1910	Green Cove Springs, Fla.	Jacksonville, Fla.
76734		Ga. s.	Jessie E.	7	7	32.0	13.8	3.4	Frt.	1		1888	Bayport, N. Y.	Norfolk, Va.
77048		Ga. s.	Jessie G.	6	5	29.5	12.9	3.0	Frt.	1		1892	Sayville, N. Y.	Patchogue, N. Y.
206018		St. s.	Jessie Harkins.	88	74	88.0	15.5	5.5	Pas.	3	140	1909	Vancouver, Wash.	Portland, Oreg.
77497		Ga. s.	Jessie Lewis.	18	13	57.0	16.0	4.5	Fsh.	2		1901	Quincy, Va.	Newport News, Va.
76749		Ga. s.	Jessie M.	8	8	33.6	14.7	3.4	Msc.	2		1889	Greenport, N. Y.	Greenport, N. Y.
77081		Ga. s.	Jessie Matson.	32	31	55.0	18.2	4.6	Msc.	2		1893	San Francisco, Cal.	San Francisco, Cal.
76437		St. y.	Jessie N.	19	12	56.2	10.0	4.1	Yct.	3		1883	Alexandria Bay, N. Y.	Cape Vincent, N. Y.
77104		Ga. s.	Jessie P.	9	9	41.0	13.2	6.2	Fsh.	5		1893	Eastport, Mo.	Gloucester, Mass.
210125		Ga. s.	Jet.	8	8	35.1	9.3	5.0	Fsh.	2	16	1912	Neponset, Mass.	Barnstable, Mass.
127349		*St. p.	Jewel.	49	49	102.0	17.0	3.5	Pas.	14		1899	Golconda, Ill.	Memphis, Tenn.
200734		St. s.	Jewel.	9	7	43.0	7.8	3.5	Tow.	4		1904	Georgetown, S. C.	Georgetown, S. C.
203438		*St. p.	Jewel.	81	81	116.0	22.6	4.7	Pas.	11		1906	Clarlington, Ohio.	Cincinnati, Ohio.
203655		Ga. s.	Jewel.	14	9	31.0	13.0	3.0	Frt.	1		1906	Mandarin, Fla.	Jacksonville, Fla.
206489		Ga. s.	Jewel City.	8	8	40.0	8.0	2.5	Pas.	1		1909	Ashbysburg, Ky.	Evansville, Ind.
203882		Ga. s.	Jeweler.	13	8	37.9	9.9	3.7	Pas.	1		1907	Ballard, Wash.	Seattle, Wash.
206407		Ga. s.	Jlok.	11	7	43.0	10.2	4.2	Frt.	1	40	1900	San Francisco, Cal.	San Francisco, Cal.
203602	K.V.Q.W.	St. s.	Jim Butler.	642	343	180.0	38.0	12.6	Frt.	21	350	1906	Aberdeen, Wash.	New York, N. Y.
76250		*St. p.	Jim Brown.	153	153	135.0	24.2	4.0	Tow.	15		1881	Pittsburgh, Pa.	Pittsburgh, Pa.
208736		Ga. s.	Jim Dandy.	8	7	40.5	11.0	3.3	Pas.	3	15	1911	Brooklyn, N. Y.	New York, N. Y.
209468		Ga. s.	Jim Wilder No. 2.	26	17	50.6	15.0	6.5	Pas.	1	110	1911	Oakland, Cal.	San Francisco, Cal.
76598		*St. p.	Jim Wood.	525	402	169.0	32.2	5.8	Tow.	30		1885	Pittsburgh, Pa.	Pittsburgh, Pa.
77249		*St. p.	Jim T. Duffy, jr.	97	57	120.0	26.0	3.8	Tow.	12		1897	Jeffersonville, Ind.	Evansville, Ind.
205751		Ga. s.	Jimbnk.	13	8	44.3	10.7	4.2	Pas.	1	16	1908	Tacoma, Wash.	Tacoma, Wash.
210063		*Ga. p.	Jinx II.	14	14	52.2	10.2	2.2	Pas.	1	30	1906	St. Louis, Mo.	St. Louis, Mo.
204569		Ga. s.	Jo.	7	7	30.0	7.0	3.5	Fer.	1		1907	Andalusia, Ill.	Rock Island, Ill.
76231		St. s.	Joanna.	143	102	112.0	25.0	7.3	Pas.	6	200	1881	Marcus Hook, Pa.	Newark, N. J.
209945		Ga. v.	Joanna.	36	23	57.1	16.0	6.6	Fsh.	8	48	1912	Essex, Mass.	Gloucester, Mass.
76535		St. s.	Joe.	18	12	44.5	10.0	4.0	Tow.	5		1884	Vaneluse, Ark.	New Orleans, La.
76597		Ga. y.	Joe.	17	14	37.6	13.5	3.8	Yct.	2		1885	Charleston, S. C.	Charleston, S. C.
209211		Ga. s.	Joe C.	22	15	45.0	16.0	3.0	Msc.	1	21	1911	Abbeville, La.	Brashear, La.
76351		St. s.	Joe Call.	31	15	47.0	14.0	5.5	Tow.	3		1882	Essex, Mass.	Portland, Me.
76756		*St. p.	Joe Fowler.	356	356	182.0	31.6	5.5	Pas.	22	520	1888	Jeffersonville, Ind.	Evansville, Ind.
75513		St. s.	Joe Harris.	66	33	72.5	17.5	10.0	Tow.	6		1873	Cleveland, Ohio.	Cleveland, Ohio.
202134		Ga. s.	Joe Leppert.	14	13	32.1	15.3	4.4	Msc.	1		1903	Newark, N. J.	New York, N. Y.
77271		Ga. s.	Joe Pinkett.	16	11	45.0	14.8	4.4	Msc.	3		1897	New York, N. Y.	Do.
208509		*Ga. p.	Joe Ross.	8	8	42.5	13.1	2.3	Pas.	1	12	1911	Decatur, Ala.	Chattanooga, Tenn.
207102		*Ga. p.	Joe S.	11	9	65.9	10.6	2.0	Tow.	1	18	1909	Creston, W. Va.	Wheeling, W. Va.
208591		Ga. y.	Joe Scott.	44	39	98.0	16.4	6.1	Yct.	2	65	1908	Antiquity, Ohio.	Memphis, Tenn.
77338		*St. p.	Joe Wheeler.	131	131	135.8	33.5	3.5	Pas.	22	160	1898	Chattanooga, Tenn.	Chattanooga, Tenn.
77352		Ga. s.	Joe Wheeler.	10	8	43.6	13.1	3.0	Msc.	1		1899	Cape Charles, Va.	Cape Charles, Va.
206048		*Ga. p.	Joe Wheeler.	10	10	50.0	10.0	2.0	Frt.	1	20	1909	Vincennes, Ind.	Evansville, Ind.
203908		St. s.	JOE S. MORROW.	4,895	3,006	420.0	52.0	28.0	Frt.	24	1,500	1907	Lorain, Ohio.	Duluth, Minn.

1 Formerly *st. p. Dude.

2 Formerly st. s. Alice.

3 Formerly ga. y. Mousquetaire.

4 Formerly st. s. William H. Beaman.

6 Formerly *st. p. City of Golconda.

MERCHANT STEAM VESSELS OF THE UNITED STATES—Continued.

Official No.	Signal letters.	Rlg.	Name of vessel.	Gross tonnage.	Net tonnage.	Length.	Breadth.	Depth.	Service.	Crew.	Indicated horsepower.	When built.	Where built.	Home port (where permanent document issues.)
						Feet.	Feet.	Feet.						
207704	K. V. C. P.	Ga. y.	Joean' I II	14	9	42.0	11.3	4.1	Yct.	1	20	1910	Manitou Beach, Wash.	Seattle, Wash.
202560		St. s.	Johan Poulsen	650	423	179.1	39.1	13.5	Frt.	8	1905	1905	Everett, Wash.	San Francisco, Cal.
209313		Ga. s.	Johanna	23	15	44.2	13.3	5.2	Frt.	1	24	1911	Seattle, Wash.	Seattle, Wash.
4890		St. s.	John	43	21	66.1	16.0	6.9	Tow.	4	1864	1864	New York, N. Y.	Philadelphia, Pa.
208498		Ga. s.	John	10	7	35.2	14.4	2.9	Frt.	1	14	1911	Galveston, Tex.	Corpus Christi, Tex.
203672		St. p.	John A.	10	10	59.0	10.3	2.6	Tow.	5	1906	1906	Salvisa, Ky.	Louisville, Ky.
76471		Ga. s.	John Anton	16	15	40.5	16.0	3.9	Frt.	1	1883	1883	Glenwood, N. Y.	New York, N. Y.
201852		Ga. s.	John Anderson	9	7	43.6	11.8	4.1	Msc.	1	1905	1905	Mobile, Ala.	Gulport, Miss.
202736		St. s.	John Arbuckle	207	114	95.0	25.3	12.6	Tow.	7	700	1905	Noank, Conn.	New York, N. Y.
76137		St. p.	John Bertram	390	390	180.0	34.0	5.6	Frt.	14	742	1880	Jeffersonville, Ind.	Calro, Ill.
201031	St. s.	John Campbell	88	49	64.0	18.0	8.0	Tow.	5	130	1904	Perth Amboy, N. J.	New York, N. Y.	
200089	St. s.	JOHN CREBAR	1,550	955	241.0	41.0	15.6	Frt.	19	600	1903	Chicago, Ill.	Duluth, Minn.	
77334	*St. p.	John Cudahay	819	481	192.3	32.6	5.0	Pas.	32	240	1898	Unalaska, Alaska	St. Michael, Alaska.	
77408	St. s.	John Cudahy	107	60	85.5	21.2	10.3	Tow.	9	250	1900	Ballard, Wash.	Pt. Townsend, Wash.	
76418	St. s.	John Denessen	39	15	75.0	15.5	6.0	Pas.	3	1883	1883	Fort Howard, Wis.	Milwaukee, Wis.	
77430	St. s.	John Desmond	44	30	69.8	16.3	6.4	Fsh.	10	1900	1900	Buffalo, N. Y.	Dunkirk, N. Y.	
76252	St. s.	John Dippel	28	28	60.0	14.6	5.0	Tow.	4	1881	1881	Pittsburgh, Pa.	Pittsburgh, Pa.	
77530	St. s.	John Douglass	52	35	62.5	17.6	7.5	Tow.	4	1902	1902	Tottenville, N. Y.	New York, N. Y.	
76960	St. s.	John Duncan	1,267	997	225.2	37.8	16.7	Frt.	15	900	1891	Green Bay, Wis.	Milwaukee, Wis.	
204973	St. s.	JOHN DUNN, JR.	6,160	4,802	514.0	58.0	25.6	Frt.	22	2,000	1908	Toledo, Ohio	Oswego, N. Y.	
77460	St. p.	JOHN ENGLIS	1,022	643	180.4	37.3	14.2	Fer.	6	700	1901	Newburgh, N. Y.	New York, N. Y.	
77226	St. s.	JOHN ERICSSON	3,200	2,378	390.0	48.0	20.0	Frt.	23	2,000	1896	Superior, Wis.	Duluth, Minn.	
76008	Ga. s.	John Fox	8	7	32.9	13.3	3.4	Msc.	1	1869	1869	New York, N. Y.	New York, N. Y.	
13176	St. s.	John Fuller	79	45	78.0	18.3	8.0	Tow.	6	1884	1884	Philadelphia, Pa.	Do.	
135471	St. s.	John Garrett	118	79	90.4	19.4	11.1	Tow.	8	500	1880	Newburgh, N. Y.	Do.	
77210	Ga. s.	John Gibbs	11	7	44.6	13.7	4.1	Ovs.	2	1896	1896	Poquoson, Va.	Newport News, Va.	
77563	St. s.	John Glen	40	27	67.5	16.9	7.0	Tow.	3	1902	1902	Athens, N. Y.	Bridgeport, Conn.	
76564	Ga. s.	John II	13	12	34.2	14.1	4.1	Fsh.	2	1885	1885	Glenwood, N. Y.	Greenport, N. Y.	
77003	St. s.	John Harlin	79	48	95.0	19.4	7.4	Tow.	6	1891	1891	Charleston, S. C.	New York, N. Y.	
76879	St. s.	John Harper	1,951	1,632	298.0	40.0	20.8	Frt.	9	1,025	1890	West Bay City, Mich.	Cleveland, Ohio.	
77585	Ga. s.	John Helder	10	6	38.1	8.4	2.6	Pas.	2	1903	1903	Buffalo, N. Y.	Buffalo, N. Y.	
208144	St. s.	John Howard	38	25	70.7	14.5	5.6	Pas.	4	150	1874	Boston, Mass.	Boston, Mass.	
208084	St. s.	John Hunsader	210	143	97.7	26.7	12.5	Tow.	6	1,500	1910	Sturgeon Bay, Wis.	Milwaukee, Wis.	
77503	Ga. s.	John Keeley, jr.	11	10	40.0	12.7	3.7	Fsh.	1	1901	1901	Patchogue, N. Y.	Patchogue, N. Y.	
77351	Ga. s.	John L.	15	9	39.5	13.4	4.4	Frt.	2	1899	1899	Port Townsend, Wash.	Pt. Townsend, Wash.	
205295	*Ga. p.	John L.	8	8	40.0	8.0	2.5	Frt.	2	8	1908	Collegehill, Ky.	Louisville, Ky.	
206370	Ga. s.	John L.	12	12	38.8	10.0	3.8	Pas.	1	20	1909	Wildwood, N. J.	Somers Point, N. J.	
77442	St. s.	John Lain, jr.	12	8	46.6	11.9	4.7	Fsh.	4	1909	1909	Kewauzee, Wis.	Milwaukee, Wis.	
77553	St. s.	JOHN LAMBERT	1,550	929	241.0	41.0	15.6	Frt.	6	600	1893	Chicago, Ill.	Duluth, Minn.	
76094	St. s.	John Leatham	75	38	80.0	17.0	8.5	Tow.	8	1878	1878	Sturgeon Bay, Wis.	Milwaukee, Wis.	
76390	St. s.	John Lee	41	20	55.3	15.5	7.6	Tow.	6	1882	1882	Brooklyn, N. Y.	New York, N. Y.	
96347	*St. p.	John Lee	181	101	100.0	36.0	4.1	Pas.	25	258	1895	Jeffersonville, Ind.	Memphis, Tenn.	
24368	St. s.	John Lenox	225	140	149.0	25.5	8.7	Pas.	9	332	1864	Brooklyn, N. Y.	New York, N. Y.	
200544	Ga. s.	John Leonard	27	25	59.0	16.5	5.1	Oys.	6	15	1903	Atlantic City, N. J.	Somers P. Int. N. J.	
77020	Ga. s.	John Lundy	7	7	38.0	9.9	4.2	Frt.	2	15	1892	Tottenville, N. Y.	New York, N. Y.	
207734	St. s.	John McAtee	122	52	82.8	22.0	8.4	Pas.	7	1910	1910	Pocomoke City, Md.	Philadelphia, Pa.	
77571	Ga. s.	John McCracken	13	5	46.0	12.5	3.0	Fsh.	4	1902	1902	Ballard, Wash.	Portland, Ore.	
200721	Ga. s.	John Mack	10	8	39.2	10.0	3.8	Fsh.	2	20	1904	Reedville, Va.	Tappahannock, Va.	
205407	Ga. s.	John Mackin, sr.	20	14	44.9	12.4	6.4	Tow.	2	1906	1906	Camden, N. J.	Somers Point, N. J.	
202011	St. s.	John Mahar	20	12	57.2	13.5	6.0	Tow.	5	1905	1905	Tonawanda, N. Y.	Buffalo, N. Y.	
75452	St. s.	John Martin	21	15	55.0	14.2	5.9	Tow.	4	45	1899	Solomons, Md.	Washington, D. C.	
206602	St. s.	John Miller	19	9	46.6	13.4	6.3	Tow.	4	1883	1883	Buffalo, N. Y.	Duluth, Minn.	
76400	St. s.	John Nichols	119	81	84.8	22.7	9.8	Pas.	7	450	1899	Athens, N. Y.	New York, N. Y.	
76870	St. s.	John Oades	1,454	1,225	212.0	36.6	22.0	Pas.	14	1,627	1890	Detroit, Mich.	Chicago, Ill.	
10214	St. s.	*John Otis	301	254	148.7	27.4	10.5	Frt.	14	400	1864	Chicago, Ill.	Detroit, Mich.	
76818	St. s.	John Owen	2,127	1,609	231.0	41.0	20.0	Frt.	18	975	1889	Wyandotte, Mich.	Do.	
77186	St. s.	John Owens	129	105	90.4	15.7	5.5	Cul.	3	60	1893	Canajoharie, N. Y.	Albany, N. Y.	
200141	Ga. s.	John P.	14	9	40.7	12.5	4.6	Tow.	1	1903	1903	Shelton, Wash.	Pt. Townsend, Wash.	
77410	St. s.	John Perew	20	14	41.7	13.2	6.2	Tow.	2	1900	1900	Buffalo, N. Y.	Buffalo, N. Y.	
76798	St. s.	John Plankinton	1,821	1,461	267.0	40.9	21.0	Frt.	19	750	1889	West Bay City, Mich.	Erle, Pa.	
204632	*St. p.	John Qull	270	270	168.0	35.0	4.9	Pas.	25	240	1907	Jeffersonville, Ind.	Mobile, Ala.	
127359	St. s.	John Roberts	355	288	133.3	31.0	7.6	Frt.	9	412	1899	Toledo, Ohio	Milwaukee, Wis.	
202619	*St. p.	John Ross	94	94	121.0	22.0	4.5	Pas.	9	75	1905	Chattanooga, Tenn.	Chattanooga, Tenn.	
76753	St. s.	John Rugee	1,216	950	216.5	35.1	18.7	Frt.	15	647	1888	Milwaukee, Wis.	Ogdensburg, N. Y.	
136729	Ga. p.	*John Rugee	99	67	78.0	20.7	10.2	Pas.	6	1899	1899	Port Richmond, N. Y.	New York, N. Y.	
203495	*Ga. p.	John Rumsey	12	12	49.0	11.0	2.0	Pas.	1	14	1906	Gilbertsville, Ky.	Paducah, Ky.	
136772	K. P. M. J.	JOHN SCULLY	413	209	136.0	26.1	15.5	Tow.	16	1,000	1899	Camden, N. J.	Perth Amboy, N. J.	
76798	St. s.	John Sealy	113	59	88.9	20.4	9.4	Tow.	10	350	1910	West Lake, La.	Galveston, Tex.	
204505	Ga. s.	John Sharkey	7	7	30.0	12.0	3.3	Pas.	1	10	1907	Scullville, N. J.	Somers Point, N. J.	
75757	St. s.	JOHN SHARPLES	1,614	919	255.0	41.0	18.0	Frt.	18	900	1903	West Superior, Wis.	Port Huron, Mich.	
202910	St. s.	JOHN SHERWIN	7,159	5,744	514.0	64.0	27.1	Frt.	23	1,500	1906	West Bay City, Mich.	Cleveland, Ohio.	
76416	St. s.	John Sparka	22	11	46.1	14.5	5.9	Tow.	3	1883	1883	Tottenville, N. Y.	New York, N. Y.	

(a) Champlon.
 (b) Westwood.
 * Formerly ga. s. Hard Times.
 * Formerly st. s. E. Luckenbach.

* Formerly st. p. H. W. Buttorff.
 * Formerly st. s. Transit.
 * Formerly st. s. G. J. Truesdell.
 * Formerly st. s. City of Rossford.

* Formerly st. s. (a) Edward T. Dalzell.
 (b) Chas. R. Norman.
 * Formerly st. s. Echo.
 † Composite.

MERCHANT STEAM VESSELS OF THE UNITED STATES—Continued.

Official No.	Signal letters.	Rig.	Name of vessel.	Gross tonnage.	Net tonnage.	Length.	Breadth.	Depth.	Service.	Crew.	Indicated horsepower.	When built.	Where built.	Home port (where permanent document issues).
						Feet.	Feet.	Feet.						
202494		St. s.	JOHN STANTON	6,129	4,668	504.0	54.0	30.0	Frt.	21	1,600	1905	Lorain, Ohio	Cleveland, Ohio.
206274		Ga. s.	John Stuart	27	18	51.0	17.5	3.7	Oys.	2	25	1909	West Haven, Conn.	Boston, Mass.
13185		St. p.	John Sylvester	495	338	193.0	30.0	9.6	Pas.	18	484	1866	Jersey City, N. J.	Bridgeport, Conn.
75094		St. s.	John Taxils	22	11	52.5	13.2	6.1	Tow.	3		1869	Chester, Pa.	Blacksburg, Va.
202800		St. s.	JOHN WEAVER	1,769	1,203	216.2	45.2	18.9	Ice.	39	5,000	1906	Philadelphia, Pa.	Philadelphia, Pa.
75892		Ga. s.	John Williams	8	8	34.7	13.2	3.9	Frt.	1		1876	St. Marys, Md.	Norfolk, Va.
77176	K. M. G. V.	St. s.	John Wise	251	171	124.0	28.0	10.9	Frt.	14	425	1895	Essex, Mass.	New York, N. Y.
77259		St. s.	John A. Allber	32	18	73.0	14.2	5.4	Pas.	7		1897	Saugatuck, Mich.	Grand Haven, Mich.
205008		Ga. s.	JOHN A. BAKER	11	9	35.6	9.7	4.6	Frt.	2		1902	Buffalo, N. Y.	Buffalo, N. Y.
77224		St. s.	John A. Bouker	119	80	84.3	21.8	10.6	Pas.	6	415	1896	Noank, Conn.	New York, N. Y.
203851		Ga. s.	John A. Britton	9	6	41.7	10.3	4.2	Frt.	1	30	1906	Oakland, Cal.	San Francisco, Cal.
76628		St. s.	John A. Dash	13	6	52.0	12.0	4.5	Fsh.	6	40	1886	Erie, Pa.	Erie, Pa.
205220		St. s.	JOHN A. DONALDSON	4,315	3,110	380.0	50.0	28.0	Frt.	21	1,300	1908	Lorain, Ohio.	Cleveland, Ohio.
77570		St. s.	John A. Hart No. 2	6	6	45.0	8.0	1.0	Tow.	2	30	1903	Chattanooga, Tenn.	Chattanooga, Tenn.
77542	K. R. V. C.	St. s.	JOHN A. HUGHES	157	107	90.0	20.5	10.8	Frt.	8	500	1902	Camden, N. J.	Philadelphia, Pa.
205332		St. s.	JOHN A. MCGEAN	5,100	3,777	432.0	52.0	28.0	Frt.	19	1,500	1908	Lorain, Ohio.	Cleveland, Ohio.
75635		Ga. s.	John A. Rollison	7	7	38.0	10.5	3.6	Frt.	1		1877	Rockhall, Md.	Baltimore, Md.
10261		St. s.	John A. Seely	78	39	92.0	22.0	8.0	Tow.	9	230	1879	Newburgh, N. Y.	New York, N. Y.
75461		*St. p.	John A. Wood	687	687	198.0	40.0	7.0	Tow.	36		1870	Pittsburgh, Pa.	Pittsburgh, Pa.
75769		St. s.	John B. Astel	70	33	80.0	18.0	8.0	Tow.	7		1875	Philadelphia, Pa.	Toledo, Ohio.
91857		St. s.	John B. Breymann	59	40	71.0	18.0	9.5	Tow.	5		1885	Manitowoc, Wis.	Do.
77463	K. Q. T. F.	St. s.	John B. Collins	325	238	117.3	22.3	10.9	Tow.	4	250	1901	Tottenville, N. Y.	Perth Amboy, N. J.
207277		St. s.	JOHN B. COWLEY	6,614	5,134	525.0	58.0	31.0	Frt.	20	1,760	1910	Lorain, Ohio.	Oswego, N. Y.
76878		St. s.	John B. Dallas	127	91	92.7	17.7	8.7	Cnl.	3	75	1890	Lockport, N. Y.	New York, N. Y.
209978		St. s.	John B. Hinton	309	156	149.6	23.9	10.9	Fch.	29	650	1912	Pocomoke City, Md.	Tappahannock, Va.
77037		St. s.	JOHN B. KETCHUM 2D.	908	779	193.4	40.5	13.3	Frt.	16	600	1892	Toledo, Ohio.	Port Huron, Mich.
202510		Ga. s.	John B. Robins	19	15	64.0	18.0	4.3	Frt.	1		1905	Oriolo, Md.	Norfolk, Va.
77326		*St. p.	JOHN C. BARR	546	315	144.6	28.2	4.3	Pas.	25	160	1898	Unalaska, Alaska	St. Michael, Alaska.
76239		St. s.	John C. Bradley	45	22	66.0	17.0	7.7	Tow.	3		1881	Philadelphia, Pa.	Philadelphia, Pa.
77292		St. s.	John C. Mann	33	16	60.0	15.5	6.9	Tow.	3		1898	Ashland, Wis.	Grand Haven, Mich.
209507		St. s.	John C. Stuart	163	111	88.4	25.5	11.0	Tow.	8	750	1911	Port Richmond, N. Y.	New York, N. Y.
95227		St. s.	John D. Dalley	79	54	75.9	18.0	9.6	Tow.	5		1873	Chester, Pa.	Do.
76571		St. s.	John D. Dewar	52	41	72.0	15.5	7.0	Frt.	4	35	1885	Ludington, Mich.	Chicago, Ill.
76751		St. s.	John D. Schoonmaker	56	38	82.5	17.0	7.0	Tow.	4		1888	Rondout, N. Y.	Albany, N. Y.
76740		St. s.	John E. Berwind	75	37	80.6	18.2	8.1	Tow.	8		1888	Newburgh, N. Y.	Perth Amboy, N. J.
207427		St. s.	JOHN E. MEYER	133	90	78.4	21.8	12.0	Tow.	7	600	1910	Ferrysburg, Mich.	Duluth, Minn.
76705		St. s.	John E. Monk	36	18	66.4	16.4	6.8	Tow.	4		1887	Sandusky, Ohio	Detroit, Mich.
209413		Ga. s.	JOHN E. REYBURN	94	63	75.0	17.0	10.6	Frb.	6	200	1911	Wilmington, Del.	Wilmington, Del.
77578		St. s.	John F. Bell	12	9	43.5	11.8	3.2	Msc.	2		1903	Morehead City, N. C.	Wilmington, N. C.
201352		St. p.	John F. Caples	192	157	100.0	30.5	7.0	Fer.	3	75	1904	Portland, Ore.	Portland, Ore.
76645		St. s.	John F. Eddy	1,678	1,252	259.2	37.6	20.0	Frt.	17	600	1886	Detroit, Mich.	Niagara Falls, N. Y.
77567		*St. p.	John F. Klehn	92	92	125.5	23.0	4.3	Tow.	11		1902	Brownsville, Pa.	Pittsburgh, Pa.
200557	K. S. T. R.	St. s.	JOHN F. LEWIS	157	107	90.0	20.5	10.8	Tow.	8	500	1904	Camden, N. J.	Philadelphia, Pa.
77440		St. s.	John F. May	62	42	76.3	17.6	6.8	Tow.	9		1900	Manitowoc, Wis.	St. Louis, Mo.
76877		St. s.	John F. Smith	235	142	126.0	24.0	9.0	Pas.	8	265	1890	Wilmington, Del.	Philadelphia, Pa.
77543		St. s.	John G. Chandler	110	56	91.0	20.2	11.4	Tow.	8		1902	Bath, Me.	Boston, Mass.
76591		Ga. s.	John G. Hurley	11	5	40.4	14.8	3.4	Oys.	2		1885	Cambridge, Md.	Newport News, Va.
116340		St. s.	JOHN G. MCCOLLOUGH	1,895	1,604	255.0	40.1	21.5	Pns.	24	1,000	1890	Buffalo, N. Y.	Buffalo, N. Y.
76424	K. M. W. D.	St. s.	John H. Corbitts	194	97	114.5	25.0	10.5	Tow.	12	850	1883	Newburgh, N. Y.	Albany, N. Y.
77164		St. s.	John H. Estill	243	121	117.9	23.0	13.0	Pit.	7	600	1894	Newport News, Va.	Savannah, Ga.
76635		St. s.	John H. Hudler	24	12	57.0	13.3	4.9	Tow.	3		1886	Kingston, N. Y.	New York, N. Y.
77021		St. s.	John H. Jeffery, jr.	12	6	41.7	12.0	7.5	Tow.	3		1892	Duluth, Minn.	Duluth, Minn.
77557		*St. p.	JOHN H. KIRBY	99	55	82.0	17.0	3.2	Pas.	7		1902	Chicago, Ill.	Galveston, Tex.
136270		*St. p.	John H. Rich	212	212	132.7	30.5	4.7	Tow.	15	375	1892	Rock Island, Ill.	St. Paul, Minn.
203529		St. s.	John H. Small	49	29	68.0	19.2	4.4	Tow.	6	80	1906	Manteo, N. C.	Norfolk, Va.
75797		St. s.	John H. Sterrett	29	29	70.2	13.3	5.0	Tow.	9		1875	Lynchburg, Tex.	Houston, Tex.
210001		St. s.	John H. Sullivan	826	562	163.0	38.5	14.3	Fer.	5	1,000	1912	Newburgh, N. Y.	Albany, N. Y.
77268		St. s.	JOHN I. BRADY	72	49	72.0	17.0	8.1	Tow.	5		1897	Philadelphia, Pa.	Philadelphia, Pa.
203995		St. s.	John I. Clark	50	44	62.0	15.5	6.5	Tow.	3		1907	Solomons, Md.	Norfolk, Va.
77456		St. s.	JOHN J. ALBRIGHT	4,805	3,298	416.0	50.0	28.0	Frt.	22	1,700	1901	Cleveland, Ohio.	Cleveland, Ohio.
206279		St. s.	JOHN J. BARLUM	6,419	4,924	504.0	54.0	30.0	Frt.	19	1,760	1909	Lorain, Ohio	Do.
204563		St. s.	JOHN J. BOLAND	6,035	4,530	480.0	54.2	31.2	Frt.	22	1,600	1907	Ecorse, Mich.	Buffalo, N. Y.
77153		St. s.	JOHN J. HAGAN	26	19	45.8	13.6	5.7	Tow.	4		1894	Philadelphia, Pa.	Philadelphia, Pa.
200463		St. s.	John J. Hague	46	31	71.1	16.8	7.0	Tow.	5		1903	New Baltimore, N. Y.	New York, N. Y.
77238	*St. p.	St. s.	John J. Healy	450	241	175.0	36.0	5.0	Pas.	30	175	1896	St. Michael, Alaska	St. Michael, Alaska.
210107		St. s.	JOHN J. HOWLETT	66	45	69.2	20.0	7.2	Tow.	4	500	1912	Camden, N. J.	Philadelphia, Pa.
77170		St. s.	JOHN J. MCWILLIAMS	3,400	2,808	352.0	44.8	22.8	Frt.	20	1,100	1895	West Bay City, Mich.	Buffalo, N. Y.
209141		Ga. y.	John J. Ryan	16	14	37.5	10.5	4.6	Yct.	1	40	1910	Port Clinton, Ohio	Grand Haven, Mich.
206241		St. s.	John J. Timmins	145	87	91.0	23.5	10.6	Tow.	5	350	1906	Noank, Conn.	New York, N. Y.
208013		*St. p.	John J. Welder	39	39	60.5	18.3	4.4	Tow.	4	150	1910	Victoria, Tex.	Port Lavaca, Tex.
207958		St. s.	John J. White	23	13	54.0	13.4	5.0	Frt.	4	45	1910	Whitehall, N. Y.	New York, N. Y.
77419		St. s.	JOHN K. COWEN	160	109	105.0	21.5	10.3	Tow.	17	350	1900	Baltimore, Md.	Baltimore, Md.

1 Formerly st. s.
 2 Cattasauqua.
 3 John H. Starin.
 4 Formerly st. s.
 5 U. S. Q. M. D. Resolute.
 6 U. S. Q. M. D. Captain Rally.

7 Formerly st. s. Marinette.
 8 John C. Barr.
 9 Formerly *st. p.
 10 British, John C. Barr.
 11 Formerly st. s. Henry A. Crawford.
 12 Formerly st. s. S. C. Reynolds.

13 Formerly *st. p. E. Rutledge.
 14 Formerly st. s. J. E. Randerson.

MERCHANT STEAM VESSELS OF THE UNITED STATES—Continued.

Official No.	Signal letters.	Rtg.	Name of vessel.	Gross tonnage.	Net tonnage.	Length.	Breadth.	Depth.	Service.	Crew.	Indicated horsepower.	When built.	Where built.	Home port (where permanent document issues).	
						Feet.	Feet.	Feet.							
204998		Ga. s.	John L. C.	26	18	62.9	14.6	3.9	Fsh.	2	60	1908	Astoria, Ore.	Juneau, Alaska.	
200332		St. s.	John L. Inglis	98	67	93.3	21.8	9.4	Pas.	10		1903	Scranton, Miss.	New York, N. Y.	
75930		St. s.	John L. Lawrence	229	150	157.8	21.2	10.6	Fsh.	23		1877	New London, Conn.	Greenport, N. Y.	
76654		St. p.	John M. Col.	318	217	130.0	39.6	5.0	Frt.	12	133	1886	Charleston, S. C.	Georgetown, S. C.	
200703		St. s.	JOHN M. HUTCHINSON.	90	45	75.0	20.8	9.3	Frb.	10		1893	Buffalo, N. Y.	Buffalo, N. Y.	
203204		St. s.	JOHN M. MCKERCHEY.	732	443	161.0	37.1	11.0	Frt.	11	350	1906	Ecorse, Mich.	Detroit, Mich.	
207930		St. s.	JOHN M. TRUBY.	113	61	71.0	20.0	12.5	Tow.	5	500	1910	Cleveland, Ohio.	Duluth, Minn.	
201629		St. s.	John M. Worth.	442	379	139.7	30.0	10.8	Frt.	6	500	1905	Tottenville, N. Y.	New London, Conn.	
76972		St. s.	John P. Manning	13	7	46.9	11.0	3.8	Fsh.	5		1891	Ashtabula, Ohio.	Cleveland, Ohio.	
77314		St. s.	John P. Randerson	28	20	54.5	14.5	5.6	Tow.	2		1898	New Baltimore, N. Y.	New Haven, Conn.	
207251		St. s.	JOHN P. REISS	6,432	4,963	504.0	54.0	30.0	Frt.	23	1,760	1910	Lorain, Ohio.	Milwaukee, Wis.	
77119		St. s.	John P. Smith	46	25	59.7	12.0	3.1	Tow.	4		1893	Berwick, La.	Port Arthur, Tex.	
201335		St. s.	JOHN P. WILSON	350	238	131.0	27.0	6.5	Pas.	10	500	1904	Philadelphia, Pa.	Stamford, Conn.	
25855		St. s.	John R. Stirling	1,302	1,157	223.2	34.0	14.4	Frt.	14	500	1871	Port Arthur, Mich.	Duluth, Minn.	
200365		Ga. s.	John S. Gibbs	9	6	35.8	11.4	3.8	Frt.	2		1903	McClellansville, S. C.	Charleston, S. C.	
76963		St. s.	John S. Herron	14	7	30.0	12.0	5.0	Tow.	3		1891	Bordentown, N. J.	Philadelphia, Pa.	
76175		*St. p.	John S. Hopkins	593	452	203.9	35.3	7.0	Pas.	22	594	1880	Pittsburg, Pa.	Evansville, Ind.	
77508		*St. p.	John S. Summers	66	66	108.2	21.3	3.4	Tow.	10		1901	Parkersburg, W. Va.	Calto, Ill.	
77475		Ga. s.	John S. Waples	14	9	52.4	16.6	4.0	Oys.	1		1901	Pocomoke City, Md.	Cape Charles, Va.	
209590		St. s.	John T. Haro	14	14	50.5	28.0	1.7	Fcr.	1		1911	Lynchburg, Tex.	Houston, Tex.	
77509		Ga. s.	John T. Powell	20	13	61.9	17.3	4.3	Msc.	2		1901	Wachapreague, Va.	Cape Charles, Va.	
77371		St. s.	John T. Welch	59	40	63.9	18.9	7.2	Tow.	4		1899	Tottenville, N. Y.	New York, N. Y.	
76973		St. s.	John V. Craven	183	125	100.4	23.5	8.1	Frt.	7	125	1891	Wilmington, Del.	Perth Amboy, N. J.	
201053		St. s.	John W. Auchincloss	49	33	76.1	18.8	7.8	Tow.	7		1904	Scranton, Miss.	Cedar Keys, Fla.	
76517		Ga. s.	John W. Bailey	6	5	29.0	12.5	2.9	Msc.	1		1884	Patchogue, N. Y.	Patchogue, N. Y.	
204792		*St. p.	John W. Callahan	202	202	153.0	34.6	5.6	Pas.	20		1907	Apalachicola, Fla.	Apalachicola, Fla.	
76622		Ga. s.	John W. Caswell	11	11	35.1	13.2	5.7	Fsh.	2		1886	Waldoboro, Mo.	Provincetown, Mass.	
76672		St. s.	John W. Dodge	59	25	50.4	17.6	4.4	Oys.	7	45	1887	Pawtucket, R. I.	Providence, R. I.	
13768		St. s.	John W. Garrett	282	221	124.4	23.0	8.2	Frt.	7	316	1867	Wilmington, Del.	Wilmington, N. J.	
77407		St. s.	JOHN W. GATES	5,946	4,440	478.0	52.0	30.0	Frt.	24	1,500	1900	Lorain, Ohio.	Duluth, Minn.	
76596		St. s.	JOHN W. MOORE	1,961	1,689	246.0	40.6	21.0	Frt.	17	775	1890	Toledo, Ohio.	Cleveland, Ohio.	
77496		Ga. s.	John W. Tatum	19	13	53.6	17.5	3.1	Oys.	2		1901	Brunswick, Ga.	Brunswick, Ga.	
100458		St. s.	John Chester Morrison	48	24	70.4	16.9	7.5	Tow.	3		1897	South Rondout, N. Y.	Rockland, Mo.	
77139		St. s.	John Twoby Brusstar	107	77	105.0	19.5	8.5	Oys.	7	200	1894	Baltimore, Md.	Tappahannock, Va.	
77039		Ga. s.	Johnnie B.	8	8	29.4	11.3	5.3	Fsh.	1		1892	Rockport, Me.	Vinalhaven, Me.	
76460		Ga. s.	JOHNSON EVANS.	11	11	48.0	14.0	3.4	Frt.	2		1883	Somerset County, Md.	Norfolk, Va.	
77420		St. s.	JOHNSTOWN	225	93	88.0	22.0	12.2	Tow.	6	650	1900	Wilmington, Del.	New York, N. Y.	
76905		Ga. s.	Joker	13	12	37.4	14.8	4.3	Fsh.	3		1878	Millbridge, Me.	Eastport, Me.	
76733		Ga. s.	Joker	6	6	33.0	13.2	4.6	Fsh.	1		1888	Hyanis, Mass.	Hyanis, Mass.	
202469		Ga. s.	Joker	7	7	36.0	11.5	5.0	Fsh.	1		1903	Friendship, Mo.	Rockland, Me.	
203693		Ga. s.	Joker II	12	5	33.5	13.9	5.5	Fsh.	2		1905	do.	Gloucester, Mass.	
208134		*Ga. p.	Jolly Ton	9	9	48.3	9.4	2.6	Tow.	2	25	1910	Livermore, Ky.	Evansville, Ind.	
77395		St. s.	Jonas H. French	195	132	106.0	30.0	7.6	Frt.	6	300	1899	Newburyport, Mass.	Boston, Mass.	
77522		Ga. s.	Jonathan M.	12	10	35.4	9.8	4.2	Msc.	2		1902	Philadelphia, Pa.	Philadelphia, Pa.	
77440		St. s.	Jones	29	11	49.4	14.2	5.3	Wat.	3		1900	Charleston, S. C.	Charleston, S. C.	
207094		Ga. s.	Jones	11	8	39.5	10.0	4.3	Pas.	1		1910	Gulport, Miss.	Gulport, Miss.	
208476		Ga. s.	Jones	19	10	54.6	17.3	4.2	Frt.	1	20	1911	Marshallberg, N. C.	Elizabeth City, N. C.	
203054		Ga. y.	Jonetta	32	22	66.3	12.3	5.4	Yct.	2		1906	Baltimore, Md.	Baltimore, Md.	
76576		St. p.	Joppa	607	483	190.0	31.1	9.0	Pas.	31	400	1885	Wilmington, Del.	do.	
207297		Ga. s.	Joppa	10	10	52.0	9.0	2.5	Pas.	2	12	1910	Joppa, Ill.	Paducah, Ky.	
77473		St. s.	Joppaite	23	18	65.4	15.0	6.0	Fsh.	14		1901	Newburyport, Mass.	Newburyport, Mass.	
77501		St. s.	Jordan	90	61	70.4	17.3	6.2	Pas.	3		1901	Portland, Ore.	Astoria, Ore.	
76245		St. s.	José Trombly	16	11	50.5	12.0	4.2	Fsh.	4		1881	Sebewaing, Mich.	Port Huron, Mich.	
120218		*Ga. p.	Josef Bruner	17	17	55.5	11.7	3.0	Pas.	1	6	1912	Metropolis, Ill.	Paducah, Ky.	
207221		Ga. s.	Josefina	10	7	33.0	8.5	4.0	Tow.	3		22	1908	Arroyo, P. R.	San Juan, P. R.
140994		St. s.	Joseph	38	25	57.5	16.2	6.8	Tow.	3		1888	Tottenville, N. Y.	Philadelphia, Pa.	
209137		Ga. s.	Joseph	5	5	32.6	5.6	2.9	Tow.	1	12	1911	Decatur, Ala.	Chattanooga, Tenn.	
205823		*Ga. p.	Joseph Alario	10	5	49.5	11.3	2.5	Frt.	2	13	1908	Cutoff, La.	New Orleans, La.	
13178		St. s.	Joseph Baker	43	21	66.8	17.4	6.0	Tow.	2		1862	Wilmington, Del.	Saco, Me.	
200433		St. c.	Joseph Biss	110	110	113.0	25.0	6.0	Fer.	7	275	1903	Patterson, La.	New Orleans, La.	
204631		St. s.	*JOSEPH BLOCK	6,486	4,939	549.0	56.0	26.5	Frt.	20	2,000	1907	Bay City, Mich.	Chicago, Ill.	
208222		Ga. s.	Joseph II	10	7	45.4	8.1	3.5	Pas.	1	27	1904	Saugatuck, Mich.	Memphis, Tenn.	
77431		*St. p.	Joseph Kellogg	462	342	139.2	26.5	7.2	Pas.	11		1900	Portland, Ore.	Portland, Ore.	
206150		St. s.	JOSEPH MEDILL	309	30	104.0	23.2	16.0	Frb.	8	1,320	1908	Mantowoc, Wis.	Chicago, Ill.	
76810		St. s.	Joseph Peene, sr.	86	43	82.2	21.0	8.9	Tow.	6		1889	Tottenville, N. Y.	New York, N. Y.	
77123		Ga. s.	Joseph Pultizer	69	35	75.0	22.0	7.4	Pit.	5		1894	Essex, Mass.	Portland, Ore.	
76906		St. s.	Joseph Rathborne	51	25	72.1	16.8	5.6	Tow.	7		1890	New Orleans, La.	Gulport, Miss.	
202825		St. s.	JOSEPH SELLWOOD	6,741	5,269	525.0	55.0	31.0	Frt.	23	1,600	1906	Lorain, Ohio.	Cleveland, Ohio.	
75708		*St. p.	Joseph Walton	300	300	158.0	27.0	5.0	Tow.	28		1873	Pittsburgh, Pa.	Pittsburgh, Pa.	
201047		St. s.	Joseph Wharton	245	101	126.0	22.3	9.8	Fsh.	26	335	1904	Wilmington, Del.	Tappahannock, Va.	
207422		St. s.	JOSEPH WOOD	6,360	4,921	504.0	54.0	30.0	Frt.	20	1,760	1910	Lorain, Ohio.	Cleveland, Ohio.	
75475		St. s.	Joseph Zane	41	20	70.0	17.9	7.0	Tow.	4		1873	Solomons Island, Md.	Washington, D. C.	
76166		Ga. s.	Joseph A. Wilson	11	11	60.0	15.3	3.3	Fsh.	1		1880	Calvert County, Md.	Baltimore, Md.	
75866		*St. p.	Joseph B. Williams	801	801	210.0	40.0	6.5	Tow.	50		1876	Pittsburgh, Pa.	Pittsburgh, Pa.	
200414		St. s.	JOSEPH C. GILCHRIST	4,725	3,393	416.0	50.0	28.0	Frt.	21	1,500	1903	Lorain, Ohio.	Cleveland, Ohio.	

1 Formerly st. s. Vanderhill.

2 Formerly U. S. Eng. st. s. A. A. Humphreys.

3 Formerly st. s. Atlantic.

4 Formerly ga. y. Alcora.

5 Formerly st. s. Loreto K.

6 Formerly st. s. Mary McIvaine.

7 Formerly st. s. Arthur H. Hawgood.

MERCHANT STEAM VESSELS OF THE UNITED STATES—Continued.

Official No.	Signal letters.	Rig.	Name of vessel.	Gross tonnage.	Net tonnage.	Length.			Depth.	Service.	Crew.	Indicated horsepower.	When built.	Where built.	Home port (where permanent document issues).
						Feet.	Feet.	Feet.							
76711		Ga. s.	Joseph C. Knapp	38	36	51.5	21.0	5.0	Frt.	2		1887	Greenport, N. Y.	Bridgeport, Conn.	
76529		St. s.	Joseph C. Sulf	318	241	110.0	23.0	8.7	Frt.	10	175	1884	Saugatuck, Mich.	Detroit, Mich.	
210029		St. s.	Joseph F. Bellows	315	153	150.0	23.9	11.3	Fsh.	29	750	1912	Pocomoke City, Md.	Tappahannock, Va.	
202635		St. s.	JOSEPH G. BUTLER, JR.	6,588	5,174	525.0	55.0	31.0	Frt.	20	1,760	1905	Lorain, Ohio.	Cleveland, Ohio.	
140180		St. s.	Joseph H. Davis	130	64	105.2	19.6	8.7	Fsh.	5		1876	Damariscotta, Me.	Tappahannock, Va.	
201833		St. s.	Joseph H. Moran	67	45	57.0	20.3	8.5	Tow.	4		1905	Totterville, N. Y.	New York, N. Y.	
76850		Ga. s.	Joseph I. Dawson	10	6	50.0	12.7	4.0	Frt.	1		1883	Rhode River, Md.	Annapolis, Md.	
77284		St. p.	JOSEPH J. O'DONOHUE	901	568	174.4	36.0	13.0	Fer.	6	650	1898	Chester, Pa.	New York, N. Y.	
77375		St. s.	Joseph M. Clark	93	63	86.2	20.7	9.3	Tow.	7		1899	Baltimore, Md.	Norfolk, Va.	
204977		St. s.	Jos. T. Sloat	29	20	63.0	15.2	5.7	Fsh.	8	50	1908	Sandusky, Ohio.	Sandusky, Ohio.	
201493	K. T. L. N.	St. s.	JOSEPH W. FORDNEY	3,667	2,297	344.5	48.0	31.0	Frt.	32	2,100	1901	Newcastle, England	Cleveland, Ohio.	
77359		St. s.	Joseph W. Ross	27	18	49.0	15.4	6.5	Tow.	2		1899	East Boston, Mass.	Boston, Mass.	
76045		Ga. s.	Josephine	7	7	40.2	11.5	2.6	Frt.	1		1878	Smith Point, Tex.	Galveston, Tex.	
76590		Ga. s.	Josephine	9	8	30.0	12.7	3.5	Frt.	3		1885	Riverside, N. J.	Philadelphia, Pa.	
76609		St. s.	Josephine	86	59	69.0	21.0	6.2	Pas.	8	100	1885	Stratford, Conn.	Bridgeport, Conn.	
77267		Ga. s.	Josephine	17	11	48.5	15.7	4.0	Msc.	2		1897	St. Michaels, Md.	Seaford, Del.	
77316		Ga. s.	Josephine	6	6	24.8	11.7	3.5	Fsh.	1		1896	Osterville, Mass.	Edgartown, Mass.	
77365	K. P. G. M.	St. y.	JOSEPHINE	974	557	215.0	30.2	16.0	Yct.	43	3,200	1899	Philadelphia, Pa.	Philadelphia, Pa.	
77513		St. s.	Josephine	33	12	53.6	14.4	3.9	Tow.	3		1901	Mount Pleasant, S. C.	Charleston, S. C.	
77582		Ga. s.	Josephine	8	8	32.0	6.5	4.0	Pas.	1		1903	Moline, Ill.	Rock Island, Ill.	
202044		*St. p.	JOSEPHINE	46	25	56.0	17.0	9.0	Tow.	4		1905	Mantoloking, Wis.	Marquette, Mich.	
204669		Ga. s.	Josephine	6	6	28.8	8.0	2.6	Pas.	1	6	(1)	Port Orange, Fla.	St. Augustine, Fla.	
207353		Ga. s.	Josephine	7	7	40.0	8.0	3.0	Pas.	1	18	1910	Owensboro, Ky.	Evansville, Ind.	
208306	L. B. S. T.	Ga. y.	JOSEPHINE	142	96	126.0	17.1	8.4	Yct.	11	50	1910	New York, N. Y.	New York, N. Y.	
207714	L. B. P. J.	Ga. y.	Josephine II.	30	18	44.6	14.3	3.8	Yct.	5		1910	Yonks River, N. Y.	Philadelphia, Pa.	
210215		Ga. y.	Josephine H. II.	36	24	51.3	13.0	6.0	Yct.	1	54	1912	Detroit, Mich.	Detroit, Mich.	
203338		Ga. s.	Josey	10	9	29.2	12.1	2.6	Oys.	3		1905	Houston, Tex.	Houston, Tex.	
75802		*St. p.	Josh Cook	384	384	165.0	30.0	5.0	Tow.	22		1876	Pittsburgh, Pa.	St. Louis, Mo.	
76782		St. s.	Joshua Lovett	169	84	111.2	22.0	11.9	Tow.	10	450	1888	Boston, Mass.	Boston, Mass.	
203473		St. s.	JOSHUA W. RHODES	4,871	3,586	420.0	52.0	28.0	Frt.	20	1,470	1906	Lorain, Ohio.	Cleveland, Ohio.	
204720		St. s.	JOSHUA G. MUNRO	6,971	5,482	530.0	56.2	32.0	Frt.	24	1,800	1907	Ecorse, Ohio.	Niagara Falls, N. Y.	
76974		St. s.	JOSIE	73	73	95.0	25.0	9.0	Fer.	7		1891	Jeffersonville, Ind.	New Orleans, La.	
202100		Ga. s.	Josie	14	9	38.0	11.2	3.2	Tow.	0		1905	Ballard, Wash.	Seattle, Wash.	
204603		Ga. s.	Josie	12	7	48.0	13.0	4.3	Msc.	1	13	1907	Crab Neck, Va.	Newport News, Va.	
205461		St. s.	Josie	81	50	85.3	24.5	5.2	Pas.	11	96	1908	Madisonville, La.	New Orleans, La.	
207122		Ga. s.	Josie	18	12	41.5	13.1	4.7	Fsh.	6	30	1910	Tacoma, Wash.	Seattle, Wash.	
208165		Ga. s.	Josie B.	14	12	40.6	9.6	4.0	Pas.	1	30	1908	St. Joseph, Mich.	Grand Haven, Mich.	
208869		*Ga. p.	Josie Clemons	12	9	39.7	9.4	3.4	Pas.	1	12	1910	Helena, Ark.	Memphis, Tenn.	
209159		*Ga. p.	Josie Myrtle	10	6	34.6	9.1	3.9	Pas.	1	3	1910	Kuttawa, Ky.	Do.	
200693		Ga. s.	Josie Rogers	10	10	40.0	11.2	2.4	Pas.	1		1904	Dobbs Ferry, N. Y.	Perth Amboy, N. J.	
76569		*St. p.	Josie L. K.	27	27	71.5	14.5	3.5	Fer.	5		1884	Chamberlain, S. Dak.	Sioux City, Iowa.	
76942		*St. p.	JOY PATTON	63	63	100.0	21.3	5.6	Pas.	15		1891	Dubuque, Iowa.	Memphis, Tenn.	
207720	L. B. P. M.	Ga. y.	JOYEUSE	86	51	92.9	16.0	8.6	Yct.	7	250	1910	Wilmington, Del.	New York, N. Y.	
77423		Ga. s.	Juanita	14	8	44.9	12.0	4.5	Fsh.	1		1900	Perth Amboy, N. J.	Rockland, Me.	
81819		Ga. y.	Juanita	32	32	60.0	16.5	6.4	Yct.	4		1902	Gloucester, Mass.	Chicago, Ill.	
96324	K. M. P. V.	*St. y.	Juanita	109	74	118.6	16.6	9.3	Yct.	11	430	1896	Nyack, N. Y.	Boston, Mass.	
202071		*St. p.	Juanita	47	21	46.0	15.5	2.4	Frt.	2	12	1905	Kisstunee, Fth.	Tampa, Fla.	
203234		Ga. s.	Juanita	9	5	31.6	11.6	6.0	Fsh.	1		1906	Friendship, Me.	Rockland, Me.	
203446		Ga. s.	Juanita	15	11	57.0	16.0	3.7	Msc.	5		1906	Pocomoke City, Md.	Newport News, Va.	
204714		Ga. s.	Juanita	15	10	58.0	10.7	3.6	Pas.	3	90	1907	Tampa, Fla.	Tampa, Fla.	
205652		Ga. s.	Juanita	7	6	41.5	9.6	3.9	Frt.	2	12	1907	Apalachicola, Fla.	Apalachicola, Fla.	
206640		St. s.	Juanita	27	19	60.0	13.7	7.0	Pas.	3	25	1909	Lenora, Wash.	Pt. Townsend, Wash.	
208376		Ga. s.	Juanita	11	10	30.0	10.0	4.5	Pas.	1	10	1906	Terminal Island, Cal.	Los Angeles, Cal.	
201657		St. s.	Juanita B.	16	11	46.2	15.0	4.2	Tow.	2	12	1905	Drummond, Mich.	Marquette, Mich.	
136119		Ga. s.	Judge	17	13	45.6	12.4	5.9	Fsh.	5	12	1890	Bordentown, N. J.	Chartham, Mass.	
202554		Ga. s.	Judge	9	6	32.4	10.5	3.5	Frt.	1		1905	West Seattle, Wash.	Ketchikan, Alaska.	
207492		Ga. s.	Judge Andy	6	6	30.0	7.5	3.0	Pas.	1	6	1910	Owensboro, Ky.	Evansville, Ind.	
77364		St. s.	Julie	19	11	50.7	12.3	4.5	Pas.	2		1899	Weymouth, Mass.	Damariscotta, Me.	
77524		St. y.	Julie	41	28	68.8	12.6	7.0	Yct.	4		1902	New York, N. Y.	New York, N. Y.	
207359	L. B. K. P.	St. y.	Julie	44	26	63.3	14.0	7.2	Yct.	2	200	1910	Boston, Mass.	Boston, Mass.	
75016		Ga. s.	Julia	16	15	42.0	15.0	5.0	Msc.	1		1865	New Orleans, La.	New Orleans, La.	
76774		Ga. s.	Julia	8	8	27.9	11.2	3.7	Frt.	1		1876	Seltnate, Mass.	Eastport, Me.	
77133		Ga. s.	Julia	7	7	26.2	12.3	4.1	Pas.	0		1894	Noank, Conn.	Stonington, Conn.	
77243		St. s.	Julia	7	5	45.6	11.2	3.5	Tow.	2		1896	Newbern, N. C.	Newbern, N. C.	
203832		Ga. s.	Julia	23	13	56.0	16.4	5.0	Oys.	4		1906	Houma, La.	Brashear, La.	
207881		Ga. p.	Julia	9	8	50.8	10.0	2.0	Tow.	1	15	1910	Hannibal, Ohio.	Wheeling, W. Va.	
209505		*Ga. p.	Julia I.	13	8	30.3	8.0	2.0	Pas.	1	6	1911	Black Rock, Ark.	Memphis, Tenn.	
208753		Ga. s.	Julia II.	14	12	39.7	14.4	4.1	Frt.	1	25	1911	Rockaway Beach, N. Y.	Patchoque, N. Y.	
77396		St. y.	Julia B.	25	17	79.0	8.4	8.0	Yct.	0		1899	Stillwater, Minn.	St. Paul, Minn.	
204796		St. s.	Julia B.	96	65	71.5	19.0	4.9	Pas.	3	110	1907	Astoria, Ore.	Astoria, Ore.	
206169		*St. p.	Julia B.	835	511	158.7	38.0	6.0	Frt.	21	800	1908	Seattle, Wash.	St. Michael, Alaska.	
201007		Ga. s.	Julia C.	5	5	34.6	9.9	2.8	Msc.	1	12	1904	New Haven, Conn.	New Haven, Conn.	
202871		*Ga. p.	Julia C.	9	9	52.3	12.0	2.5	Tow.	1	25	1906	Bridgeport, Ala.	Chattanooga, Tenn.	

1 Formerly st. s. Lizze Wyman.
 †g British st. s. Mira.
 † Formerly
 †st. s. Beaumont.

4 Formerly sch. y. Wemco II.
 † Formerly st. y. Hiawatha.
 † Formerly st. s. Elva G. Harvey.

† Rebuilt, 1907.
 † Composite.

MERCHANT STEAM VESSELS OF THE UNITED STATES—Continued.

Official No.	Signal letters.	Rlg.	Name of vessel.	Gross tonnage.	Net tonnage.	Length.	Breadth.	Depth.	Service.	Crew.	Indicated horsepower.	When built.	Where built.	Home port (where permanent document issues).
207350		*Ga. p.	Julia C.	7	7	42.0	8.0	2.0	Pas.	1	40	1910	South Moline, Ill.	Rock Island, Ill.
76094		Ga. s.	Julia Fairbanks	17	16	45.0	14.8	3.6	Fsh.	2		1870	Boothbay, Me.	Machias, Me.
77533		Ga. s.	Julia G.	10	8	35.9	9.8	4.0	Msc.	1	10	1900	Burlington, N. J.	Somers Point, N. J.
207591		Ga. s.	Julia G.	18	12	47.0	16.9	4.0	Frt.	2		1910	Crittenden, Va.	Norfolk, Va.
77555	K. S. C. P.	St. s.	JULIA LUCKENRACH	3,100	1,977	313.1	39.4	20.9	Frt.	28	1,285	1882	Rotterdam, Holland.	New York, N. Y.
205635		Ga. s.	Julia S.	9	6	36.4	9.0	4.3	Pas.	1	16	1901	Boston, Mass.	Boston, Mass.
150583		St. s.	Julia Safford.	95	64	110.0	23.0	6.6	Fer.	4	250	1892	Rondout, N. Y.	Albany, N. Y.
75400		St. s.	Julia A. Bralnard.	15	15	54.5	12.2	6.0	Tow.	3		1872	Albany, N. Y.	Do.
77076		St. s.	Julia C. Hammel.	28	19	55.2	14.5	6.0	Fsh.	6		1893	Manitowoc, Wis.	Milwaukee, Wis.
96646	K. S. B. M.	St. s.	JULIA C. MORAN.	164	111	91.0	22.0	9.4	Tow.	8	1,500	1902	Philadelphia, Pa.	New York, N. Y.
76865		Ga. s.	Julia W. Bell.	14	14	52.3	14.2	3.7	Frt.	1		1890	Morehead City, N. C.	Manteo, N. C.
76357		Ga. s.	Julia W. Garrison.	18	11	55.6	16.8	3.9	Frt.	2		1882	Pocomoke City, Md.	Annapolis, Md.
76520		Ga. s.	Julia and Gerlie.	15	11	37.2	15.6	4.8	Frt.	1		1884	Dennysville, Me.	Eastport, Me.
77512		Ga. s.	Julian Dewey.	26	26	61.6	17.0	3.6	Fsh.	13		1902	Smyrna, N. C.	Beaufort, N. C.
77230		St. s.	Julian J. Fleetwood.	42	21	70.6	14.6	6.5	Tow.	7	100	1896	Hertford, N. C.	Elizabeth City, N. C.
77121		St. s.	Julian S. Taylor.	262	189	132.6	23.8	9.1	Frt.	5		1893	Madison, Md.	Do.
76795		St. y.	Jullet.	61	44	70.8	17.0	6.7	Yct.	3		1880	West Bay City, Mich.	Chicago, Ill.
201224		Ga. s.	Jullet.	14	9	46.6	10.6	3.6	Msc.	3		1904	Grand Chenier, La.	Port Arthur, Tex.
204463		Ga. y.	Jullet.	37	25	63.7	10.6	7.8	Yct.	2		1907	Muskegon, Mich.	Grand Haven, Mich.
76247		Ga. s.	Julietta.	27	26	53.5	17.2	6.1	Fsh.	8		1881	Bath, Me.	Newport, R. I.
77035		St. s.	Juliette.	132	78	95.6	23.1	7.5	Pas.	8	115	1892	do.	Boston, Mass.
85780		St. s.	Juliette.	28	19	59.2	16.8	5.6	Pas.	3		1883	Oswego, N. Y.	New York, N. Y.
200592		*St. p.	Juliette.	394	371	170.0	35.0	5.6	Frt.	9	100	1903	Sausalito, Cal.	San Francisco, Cal.
77160		St. s.	Juliette W. Murray.	56	28	60.0	17.0	6.7	Tow.	4		1894	Portsmouth, Va.	Norfolk, Va.
209996		*Ga. p.	Juliette and Bill.	21	21	63.8	20.7	3.9	Tow.	2	40	1912	Helena, Ark.	Memphis, Tenn.
77089		St. s.	Julius Elbert.	42	21	60.0	15.0	5.0	Tow.	7		1893	Biloxi, Miss.	New Orleans, La.
202152		*St. p.	Julius F. Silber.	69	69	101.8	21.3	3.7	Pas.	20		1905	Hermann, Mo.	Kansas City, Mo.
207867		St. s.	June.	28	19	51.0	14.5	6.0	Pas.	4	85	1910	Chenega, Alaska	Valdez, Alaska.
76761		Ga. s.	Junenotter.	11	10	40.0	14.0	3.0	Tow.	2		1888	Norfolk, Va.	Norfolk, Va.
207430		Ga. s.	Juneta.	10	6	35.9	11.3	2.5	Pns.	1	20	1910	Astoria, Ore.	Astoria, Ore.
75585		St. s.	Junlata.	111	55	91.0	20.5	9.5	Tow.	5	200	1874	Brooklyn, N. Y.	New York, N. Y.
77274	K. N. F. II.	St. s.	JUNIATA	3,465	2,537	310.0	42.0	16.0	Pas.	44	2,500	1897	Wilmington, Del.	Baltimore, Md.
77413		*St. p.	Junlata.	150	95	135.0	24.0	4.0	Tow.	14		1900	Elizabeth, Pa.	Pittsburgh, Pa.
201768		St. s.	JUNIATA	4,333	2,619	346.0	45.0	28.0	Pas.	84	3,000	1905	Cleveland, Ohio.	Erie, Pa.
207997		St. s.	Junlata.	14	9	59.9	8.7	4.8	Pas.	2	84	1893	Detroit, Mich.	Marquette, Mich.
77394		*St. p.	Junior.	33	33	69.3	16.1	3.4	Tow.	7		1899	Kansas City, Mo.	St. Joseph, Mo.
203279		St. s.	Junior.	339	310	135.0	33.0	10.4	Msc.	11		1906	Sturgeon Bay, Wis.	Chicago, Ill.
208492		Ga. s.	Junior.	48	23	66.0	16.0	7.5	Fsh.	2	80	1911	Seattle, Wash.	Pt. Townsend, Wash.
209732		Ga. s.	Junior.	19	13	43.0	12.0	4.1	Frt.	2	20	1912	Anacortes, Wash.	Do.
75496		St. s.	Juniper.	23	11	56.6	13.8	4.5	Tow.	6		1873	Norfolk, Va.	Norfolk, Va.
75872		St. s.	Junio.	62	31	81.0	17.0	7.9	Fsh.	5		1876	Camden, N. J.	Savannah, Ga.
76024		St. s.	Junio.	84	42	78.5	18.1	9.3	Tow.	5		1878	do.	Philadelphia, Pa.
76047		St. s.	Junio.	80	40	83.5	18.4	8.5	Pas.	9		1879	do.	New Orleans, La.
76131		St. s.	Junio.	28	14	58.3	13.1	5.6	Msc.	2		1880	Bath, Me.	Bath, Me.
136428		St. s.	Junio.	75	37	74.0	18.5	8.9	Pas.	9	300	1894	Boston, Mass.	Boston, Mass.
203654		St. s.	Junio.	32	20	60.8	14.2	5.3	Pas.	2		1906	Marshfield, Ore.	Coos Bay, Ore.
76314		St. s.	Jupiter.	54	39	68.0	20.0	6.0	Frt.	2		1882	Darien, Conn.	New York, N. Y.
77021		Ga. s.	Jupiter.	7	7	34.1	13.9	4.5	Msc.	0		1887	Yonkers, N. Y.	New Haven, Conn.
77458		St. s.	JUPITER	3,719	2,769	346.0	48.0	28.0	Frt.	19	1,450	1901	Lorain, Ohio.	Cleveland, Ohio.
203356		*Ga. p.	Jupiter.	14	9	73.0	17.0	1.5	Frt.	2	45	1906	Sacramento, Cal.	San Francisco, Cal.
203538		Ga. s.	Jupiter.	14	10	45.1	12.8	4.0	Msc.	1		1906	Ballard, Wash.	Pt. Townsend, Wash.
207631		St. s.	Jupiter.	29	17	61.5	16.5	7.5	Fsh.	4	80	1910	Erie, Pa.	Erie, Pa.
206697		Ga. s.	Just Brown.	10	9	39.3	8.0	3.3	Fsh.	2		1909	Clayton, N. Y.	Cape Vincent, N. Y.
77147		Ga. s.	Just Right.	5	5	23.7	11.4	3.5	Fsh.	1		1894	Bourne, Mass.	Edgartown, Mass.
K.														
207685		*St. p.	K & I.	36	36	68.0	18.6	4.0	For.	6	150	1910	Hawesville, Ky.	Evansville, Ind.
14408		St. p.	Kaaterskill.	1,361	855	270.2	38.0	9.8	Pas.	37		1882	Athens, N. Y.	Albany, N. Y.
204174		St. y.	Kabekona.	148	93	112.6	22.5	4.0	Yct.	5	200	1907	Stillwater, Minn.	St. Paul, Minn.
161082	K. M. Q. V.	St. s.	Kadiak.	114	58	106.0	22.5	9.7	Frt.	27	350	1896	Alameda, Cal.	San Francisco, Cal.
161149		St. s.	Kaena.	35	24	61.5	16.0	5.0	Frt.	2		1878	San Francisco, Cal.	Honolulu, Hawaii.
207682		Ga. s.	KAOU.	14	11	44.2	10.6	5.0	Tow.	2	80	1910	New York, N. Y.	New York, N. Y.
161133	K. P. N. F.	St. s.	Kalulani.	384	243	140.5	30.0	12.0	Frt.	34	325	1899	Alameda, Cal.	Honolulu, Hawaii.
96934	K. R. T. J.	St. y.	KAJERUNA.	147	100	131.2	17.0	10.3	Yct.	11	850	1902	Brooklyn, N. Y.	New York, N. Y.
161107	K. N. L. P.	St. y.	Kaleda.	79	47	96.4	15.4	8.3	Yct.	7		1898	Boston, Mass.	Baltimore, Md.
161026		Ga. s.	Kalista.	9	7	47.9	9.3	3.9	Pas.	2		1892	Geneva, Ohio.	Evansville, Ind.
206874		*St. y.	Kallita.	195	195	135.0	32.0	4.5	Yct.	12	300	1909	Rock Island, Ill.	Rock Island, Ill.
14429		St. s.	Kalkaska.	679	555	178.0	33.8	15.6	Frt.	13	585	1884	St. Clair, Mich.	Chicago, Ill.
161037		St. y.	Kalolah.	42	21	80.9	14.0	10.1	Yct.	7		1893	Bristol, R. I.	New Orleans, La.
206848		Ga. s.	Kalmis.	63	32	72.0	14.0	7.0	Yct.	3	250	1909	Boston, Mass.	New York, N. Y.
206853		St. s.	Kamliak.	21	8	54.5	14.5	5.3	Tow.	1	80	1904	Alameda, Cal.	San Francisco, Cal.
161104		Ga. y.	Kamoor.	36	34	57.5	21.2	6.2	Yct.	2		1898	Bayshore, N. Y.	New York, N. Y.
206640		Ga. s.	Kanaka Boy.	27	18	52.3	15.8	6.0	Fsh.	7	53	1912	Dockton, Wash.	Tacoma, Wash.

1 Formerly (a) Dutch st. s. Zaandam.
 (b) Austrian st. s. Styria.
 2 Formerly st. s. Pilot.
 3 Formerly st. s. Harry G. Runkle.

4 Formerly George H. Haselton.
 5 Formerly st. s. Erastus Baldwin.
 6 Formerly Hawaiian st. s. Kaena.

7 Formerly st. y. (a) Hanoll.
 (b) Seminole.
 † Composite.

MERCHANT STEAM VESSELS OF THE UNITED STATES—Continued.

Official No.	Signal letters.	Rig.	Name of vessel.	Gross tonnage.	Net tonnage.	Length.	Breadth.	Depth.	Service.	Crew.	Indicated horsepower.	When built.	Where built.	Home port (where permanent document issues).
						Feet.	Feet.	Feet.						
161088		*St. p.	Kanawha	429	429	180.0	35.2	5.2	Pas.	29	414	1896	Ironton, Ohio	Wheeling, W. Va.
161123	K. P. D. W.	St. y.	KANAWHA	475	323	208.4	24.4	14.8	Yct.	31	3,200	1899	New York, N. Y.	New York, N. Y.
161199	K. R. N. Q.	St. s.	KANAWHA	2,182	1,906	243.5	43.4	23.5	Frt.	20	900	1902	Port Huron, Mich.	Chicago, Ill.
206263		Ga. y.	Kanawha	37	25	65.1	13.9	6.7	Yct.	4	100	1909	Bath, Me.	Portland, Me.
106859		Ga. s.	Kanlima	9	8	27.5	12.8	3.9	Pas.	1	1891	Patchogue, N. Y.	New York, N. Y.
93345	K. S. F. P.	St. s.	KANSAN	7,913	5,131	490.0	58.3	24.0	Frt.	89	1902	Camden, N. J.	Do.
5848		St. s.	Kansas	835	588	185.5	33.3	12.6	Frt.	48	750	1870	Cleveland, Ohio.	Chicago, Ill.
14391		Ga. s.	Kansas City	18	14	48.0	16.1	4.5	Pas.	2	10	1881	Greenport, N. Y.	New Haven Conn.
14458	K. G. R. V.	St. s.	Kansas City	3,679	2,163	327.0	45.0	18.8	Pas.	70	4,000	1889	Chester, Pa.	San Francisco, Cal.
14427	K. C. L. B.	St. s.	Karluk	321	247	125.6	27.0	14.2	Whl.	41	150	1884	Benlela, Cal.	San Francisco, Cal.
203843		St. s.	Karluk	13	8	46.0	12.2	4.5	Tow.	2	30	1899	San Francisco, Cal.	Do.
161143		St. y.	Karma	38	19	78.3	12.3	6.8	Yct.	4	1900	Ogdensburg, N. Y.	Ogdensburg, N. Y.
210058		Ga. y.	Karl	23	13	53.6	12.1	6.2	Yct.	2	50	1912	Wiscasset, Me.	Barnstable, Mass.
161185		Ga. y.	Kasagl	25	17	58.0	10.0	5.6	Yct.	1	1901	East Boothbay, Me.	Boston, Mass.
209615		Ga. s.	Kasam	42	28	63.0	16.0	5.8	Frt.	2	75	1912	Anacortes, Wash.	Pt. Townsend, Wash.
181078		St. s.	KATAHDIN	1,380	1,103	239.1	38.0	14.0	Frt.	21	1,250	1895	West Bay City, Mich.	New York, N. Y.
181139		St. s.	Katahdin	44	25	63.0	17.6	8.3	Tow.	5	1899	Seattle, Wash.	Pt. Townsend, Wash.
203425	K. V. N. W.	St. s.	KATAHDIN	2,096	2,155	275.9	40.1	19.5	Frt.	27	5,000	1906	Philadelphia, Pa.	New York, N. Y.
200165		Ga. s.	Katahoon	29	20	59.0	13.8	5.5	Fsh.	2	1903	Tacoma, Wash.	Tacoma, Wash.
208536		Ga. s.	Katalla Queen	7	5	31.0	9.0	3.5	Pas.	1	12	1911	Katalla, Alaska	Cordova, Alaska
161173		Ga. s.	Katata	12	9	44.0	13.4	4.5	Tow.	2	1901	San Francisco, Cal.	San Francisco, Cal.
14373		Ga. s.	Kato	10	9	34.3	12.5	3.0	Frt.	1	1879	Lake Charles, La.	Galveston, Tex.
14424		Ga. s.	Kato	7	7	27.2	13.0	3.2	Fsh.	2	1894	Nank, Conn.	Newport, R. I.
209662		Ga. s.	Kato	6	6	42.3	10.4	2.5	Pas.	1	21	1910	Vicksburg, Miss.	Vicksburg, Miss.
181116		St. p.	Kate Adams	595	555	240.0	40.0	6.0	Pas.	47	1,250	1898	Jeffersonville, Ind.	Memphis, Tenn.
181021		St. g.	Kate Buckley	21	10	47.0	13.4	4.0	Tow.	3	1891	Brooklyn, N. Y.	New York, N. Y.
154467		St. s.	Kate Cannon	50	25	63.7	18.7	7.9	Tow.	10	1887	Norfolk, Va.	Savannah, Ga.
14374		St. s.	Kate Jones	122	61	102.5	20.0	10.6	Tow.	7	1879	Camden, N. J.	Toledo, Ohio.
14476		Ga. s.	Kata Maxwell	8	8	31.4	10.3	4.6	Fsh.	1	1888	South Boston, Mass.	Provincetown, Mass.
207799	*Ga. p.	Kato Paden No. 2	9	7	45.6	11.0	2.2	Tow.	1	10	1910	Clarington, Ohio.	Wheeling, W. Va.	
14040		St. s.	Kate Williams	164	110	112.6	20.0	9.8	Tow.	8	300	1862	Cleveland, Ohio.	Marquette, Mich.
14461		St. s.	Kate C. Stevens	104	52	85.0	25.5	6.8	Oys.	9	215	1887	Stratford, Conn.	Bridgeport, Conn.
161211		Ga. s.	Kate & Nellie	13	5	38.0	11.1	5.8	Msc.	2	1902	Monhegan, Me.	St. George, Me.
208449		Ga. s.	Katharina	20	14	54.0	13.4	4.5	Fsh.	3	40	1911	Chicago, Ill.	Chicago, Ill.
145819		St. s.	Katharine	10	7	47.2	10.0	4.0	Tow.	2	1899	Shelton, Conn.	New York, N. Y.
161218		St. s.	Katharine	19	13	58.8	14.4	5.3	Msc.	5	1902	Scranton, Miss.	New York, N. Y.
203467		Ga. s.	Katharine	8	7	38.4	10.2	3.9	Pas.	2	1906	Olcott, N. Y.	Brashear, La.
203708		St. s.	Katharine G.	45	21	64.0	16.3	6.0	Pas.	9	140	1906	Georgetown, S. C.	Nagara Falls, N. Y.
117163		Ga. y.	Katharine M.	16	11	50.0	11.0	4.0	Yct.	3	1902	Morris Heights, N. Y.	Jacksonville, Fla.
161213	K. R. T. P.	Ga. y.	Katherina	25	17	56.6	14.3	6.2	Yct.	2	16	1902	Fall River, Mass.	Philadelphia, Pa.
86469		Ga. s.	Katherline	14	7	47.0	12.1	4.8	Fsh.	3	1890	Luce, Mo.	New York, N. Y.
161201		St. s.	Katherine	44	30	78.0	16.6	8.0	Tow.	9	1902	Orange, Tex.	Eastport, Me.
200010	K. S. N. Q.	Ga. y.	Katherine	26	20	47.8	13.0	5.5	Yct.	1	1903	Jersey City, N. J.	Port Arthur, Tex.
205002	K. W. N. B.	St. s.	Katherine	531	292	360.4	36.0	12.5	Frt.	14	1908	Falrhaven, Cal.	New York, N. Y.
205124		Ga. s.	Katherine	10	8	33.1	9.5	4.6	Pas.	1	24	1908	Mattapoisett, Mass.	San Francisco, Cal.
206643		*St. p.	Katherine	89	61	105.1	21.8	4.3	Frt.	4	160	1909	Angusia, Ia.	New Bedford, Mass.
206833		Ga. s.	Katherine	9	6	36.8	10.2	5.0	Frt.	1	35	1909	Stockton, Cal.	Savannah, Ga.
208218		*St. p.	Katherine	73	73	117.7	21.6	4.6	Tow.	5	95	1910	Guld, Tenn.	San Francisco, Cal.
106827		Ga. y.	Katherine II	24	23	53.6	14.3	9.0	Yct.	3	1891	Boston, Mass.	Chattanooga, Tenn.
207635		*Ga. p.	Katherine B.	15	10	36.3	8.6	6.8	Pas.	1	1910	Hickman, Ky.	St. Louis, Mo.
130693		Ga. s.	Katherine K.	14	9	55.0	12.4	3.5	Tow.	2	40	1894	Baltimore, Md.	Memphis, Tenn.
209138		Ga. s.	Katherine R.	22	15	46.0	12.0	5.0	Frt.	2	30	1911	West Seattle, Wash.	Key West, Fla.
15991		Ga. s.	Kathleen	37	36	56.0	19.0	6.2	Frt.	2	1874	Baltimore, Md.	Seattle, Wash.
161215		Ga. s.	Kathleen	9	8	35.4	13.8	3.7	Fsh.	1	1902	Patchogue, N. Y.	Bridgeport, Conn.
207409		Ga. y.	Kathleen	23	15	56.0	11.0	5.0	Yct.	3	40	1909	Muskegon, Mich.	Patchogue, N. Y.
210196		Ga. y.	Kathleen	18	17	38.6	9.3	5.2	Yct.	1	16	1902	South Boston, Mass.	Detroit, Mich.
209950		Ga. y.	Kathmar	16	10	41.6	10.5	4.5	Yct.	2	35	1912	Chicago, Ill.	Providence, R. I.
100143		St. s.	Kathryn	35	17	66.9	15.4	6.4	Tow.	4	1875	Philadelphia, Pa.	Chicago, Ill.
161087		St. s.	Kathryn	84	57	77.9	20.0	9.2	Tow.	4	1896	Tottenville, N. Y.	Philadelphia, Pa.
204628		Ga. s.	Kathryn	14	14	38.4	14.5	5.1	Pas.	2	10	1905	Astoria, N. Y.	New York, N. Y.
209813		Ga. s.	Kathryn	13	8	29.0	11.0	4.0	Frt.	1	12	1912	Anacortes, Wash.	Do.
210158		Ga. s.	Kathryn M.	14	12	35.4	12.3	3.8	Pas.	2	20	1912	Charleston, S. C.	Pt. Townsend, Wash.
115829		St. p.	Katie	530	459	153.5	31.0	6.3	Pas.	18	500	1882 do.	Charleston, S. C.
161033		St. s.	Katie	89	45	86.3	20.0	9.0	Tow.	4	1892	Baltimore, Md.	Savannah, Ga.
202566		Ga. s.	Katie	14	12	43.6	12.4	4.1	Frt.	1	1905	South Seattle, Wash.	Norfolk, Va.
203667		Ga. s.	Katie	7	6	34.0	13.6	3.6	Fsh.	1	1898	New York, N. Y.	Pt. Townsend, Wash.
161131		Ga. s.	Katie B.	7	7	29.8	11.4	5.5	Fsh.	1	1899	Friendship, Me.	Patchogue, N. Y.
205034		*St. p.	Katie C.	85	81	101.5	21.0	4.6	Frt.	8	1908	Dublin, Ga.	Providence, R. I.
14450		Ga. s.	Katie Collier	9	9	50.0	12.0	3.4	Frt.	2	1886	Somerset County, Md.	Brunswick, Ga.
14345		St. s.	Katie Cook	39	19	57.5	15.2	5.8	Tow.	3	1876	Parkersburg, Org.	Annapolis, Md.

¹ Formerly st. s. Massachusetts.

² Formerly st. s. ^a Champlain.

³ Formerly st. s. ^b City of Charlevoix.

⁴ Formerly ^a st. s. Kate Jones.

⁵ Formerly ^b U. S. S. Seminole.

⁶ Formerly ^c U. S. Q. M. D. General Ayres.

⁷ Formerly st. s. Theo.

⁸ Formerly st. s. ^a Shella.

⁹ Formerly ga. y. ^b Elsie.

¹⁰ Formerly ga. y. ^c Margaret.

¹¹ Formerly ga. s. Goldmark.

¹² Formerly alp. y. Alborak.

¹³ Formerly ga. y. Nameless.

¹⁴ Formerly sch. y. Leatha.

¹⁵ Formerly st. s. Ivanhoe.

¹⁶ Formerly st. p. Santee.

¹⁷ Composite.

MERCHANT STEAM VESSELS OF THE UNITED STATES—Continued.

Official No.	Signal letters.	Rig.	Name of vessel.	Gross tonnage.	Net tonnage.	Length.	Breadth.	Depth.	Service.	Crew.	Indicated horsepower.	When built.	Where built.	Home port (where permanent document issues).
209599		Ga. s.	Katie Estelle.....	10	5	32.0	13.5	3.8	Frt.	1	1900	Boihaven, N. C.....	Newbern, N. C.
200219		Ga. s.	Katie H.....	9	8	36.0	13.8	2.6	Frt.	1	1903	Indianola, Tex.....	Port Lavaca, Tex.
205299		St. s.	Katie Harrison.....	9	6	32.5	10.3	3.3	Tow.	1	15	1903	Green Bay, Wis.....	Marquette, Mich.
14364		Ga. s.	Katie Kavanagh.....	10	8	36.2	12.8	3.4	Mco.	1	1864	Canarsie, N. Y.....	New York, N. Y.
14498		Ga. s.	Katie L.....	11	9	34.0	15.0	3.7	Mco.	1	1890	do.....	Perth Amboy, N. J.
161170		Ga. s.	Katie M.....	48	31	67.8	23.8	5.0	Frt.	5	1900	Slidell, La.....	Houston, Tex.
161172		Ga. s.	Katie M.....	13	11	41.0	13.0	4.3	Mco.	1	1901	East Rockaway, N. Y.	Patchogue, N. Y.
06896		Ga. s.	Katie M.....	6	6	28.2	12.4	2.4	Fsh.	2	1906	Port Lavaca, Tex.....	Port Lavaca, Tex.
207788		Ga. p.	Katie May.....	26	18	40.4	10.0	2.0	Pas.	1	12	1910	Pocahontas, Ark.....	Memphis, Tenn.
209630		Ga. s.	Katie N.....	7	6	28.6	8.8	3.2	Fsh.	1	10	1903	Ludington, Mich.....	Grand Haven, Mich.
205206		Ga. p.	Katie Platt.....	16	14	60.3	15.5	2.1	Fer.	1	15	1910	Rising Sun, Ind.....	Cincinnati, Ohio.
209661		Ga. s.	Katie Venn.....	8	7	28.0	8.5	3.3	Fah.	2	8	1906	Manitowoc, Wis.....	Grand Haven, Mich.
14418		St. s.	Katie Voigt.....	18	18	50.0	13.0	5.5	Tow.	3	1883	Wilmington, Del.....	Philadelphia, Pa.
161095		Ga. s.	Katie C. Lamson.....	23	22	50.0	16.0	6.7	Fsh.	2	12	1897	Bristol, Me.....	Machias, Me.
161176		Ga. s.	Katie C. Westman.....	9	9	30.9	11.5	5.9	Fsh.	2	1901	Friendship, Me.....	Portland, Me.
161066		Ga. s.	Katie L. Palmer.....	31	30	55.9	17.6	6.8	Fsh.	8	1895	East Boothbay, Me.....	Do.
161028		Ga. s.	Katie M. Hardy.....	7	7	35.7	10.9	4.7	Msc.	1	1892	Deer Isle, Me.....	Mt. Desert Ferry, Me.
201438		Ga. s.	Katirzel.....	7	7	37.3	13.2	3.2	Pas.	1	1905	Patchogue, N. Y.....	New York, N. Y.
161011		St. y.	Katrina.....	20	10	73.0	9.0	4.0	Yct.	5	1890	Bristol, R. I.....	Do.
205337		Ga. s.	Katrina.....	8	6	33.3	7.6	6.1	Pas.	1	10	1903	Edenton, N. C.....	Elizabeth City, N. C.
203202	K. V. M. B.	Ga. y.	Katrina II.....	24	16	55.5	11.2	5.0	Yct.	2	1906	Bayonne, N. J.....	New York, N. Y.
14405		St. s.	Katy.....	93	42	78.0	18.4	8.5	Tow.	7	1868	San Francisco, Cal.....	Pt. Townsend, Wash.
202090		Ga. p.	Katy.....	11	11	30.0	8.0	7.0	Pas.	4	1904	Cloverport, Ky.....	Louisville, Ky.
161171		Ga. s.	Katy Did.....	14	11	51.0	14.5	3.8	Fsh.	4	1901	Bridgeport, Conn.....	New York, N. Y.
202272		Ga. p.	Katydid.....	8	8	67.2	12.5	1.5	Pas.	1	1905	Hockingport, Ohio.....	Wheeling, W. Va.
208159		Ga. s.	Katy Did.....	10	8	40.0	9.0	4.0	Pas.	1	30	1908	Alton, Ill.....	Houston, Tex.
209934		Ga. s.	Katy M.....	6	6	315.0	11.8	4.3	Pas.	2	25	1912	Brooklyn, N. Y.....	New York, N. Y.
161054		Ga. s.	Katy Thomas.....	7	6	38.1	12.0	3.6	Pas.	1	1894	Waldron, Wash.....	Pt. Townsend, Wash.
126443	K. Q. B. L.	St. s.	Kaula.....	366	265	154.0	32.0	10.5	Frt.	28	250	1887	San Francisco, Cal.....	Honolulu, Hawaii.
204890		Ga. s.	Kaw Chief.....	13	13	51.8	11.5	3.0	Frt.	2	20	1908	Kansas City, Kans.....	Kansas City, Mo.
203092		Ga. p.	Kaw Valley.....	9	9	45.3	10.0	3.0	Tow.	2	1895	Kansas City, Mo.....	Do.
161177		St. s.	Kayak.....	115	73	91.0	23.5	10.0	Fsh.	9	225	1901	Alameda, Cal.....	Seattle, Wash.
203789		Ga. s.	Kea.....	14	14	42.0	12.0	4.2	Fsh.	3	45	1906	Terminal Island, Cal.....	Los Angeles, Cal.
130127		St. p.	Keansburg.....	498	259	173.5	29.1	9.0	Pas.	15	1,000	1878	Chelsea, Mass.....	Perth Amboy, N. J.
161055		St. s.	Kearsarge.....	16	8	35.0	12.0	6.0	Fah.	4	1894	Boston, Mass.....	Boothbay, Me.
161061		St. s.	KEARSARGE.....	3,092	2,721	328.0	44.2	23.0	Frt.	20	1,500	1894	Chicago, Ill.....	Duluth, Minn.
161228		Ga. s.	Kearsarge.....	17	13	44.0	15.1	7.2	Fsh.	2	1903	Eastport, Me.....	Machias, Me.
136463	K. Q. B. M.	St. s.	Ke Au Hou.....	263	192	117.5	28.1	9.0	Pas.	30	198	1894	Port Blakeley, Wash.....	Honolulu, Hawaii.
161222		St. s.	Keoughtan.....	56	20	74.0	20.6	5.3	Ovs.	6	1903	Pocomoke City, Md.....	Newport News, Va.
202058		Ga. y.	Keo Lox II.....	35	28	64.9	14.4	8.4	Yct.	0	1910	Charlotte, N. Y.....	Rochester, N. Y.
161207	K. R. O. L.	Ga. y.	Keowaydin.....	16	14	44.2	11.0	4.2	Yct.	0	1902	Glenwood, N. Y.....	New York, N. Y.
203394	K. V. N. Q.	St. y.	KEITHON.....	185	106	123.4	20.0	10.7	Yct.	13	600	1906	Boston, Mass.....	Do.
105788	K. D. T. P.	Ga. y.	Keipie.....	17	16	40.5	15.4	5.1	Yct.	2	1876	Brooklyn, N. Y.....	Do.
135018		St. s.	Keipie.....	26	26	72.5	20.2	5.2	Pas.	4	1874	Salisbury, Mass.....	Fall River, Mass.
207423	L. B. M. J.	Ga. y.	Keipie II.....	43	24	55.4	13.4	5.6	Yct.	1	25	1910	Nyack, N. Y.....	New York, N. Y.
204388	K. W. G. L.	Ga. y.	Kemah.....	58	50	72.0	20.0	6.0	Yct.	4	28	1907	West Haven, Conn.....	Key West, Fla.
80446		St. s.	Kemp.....	49	24	68.5	17.0	7.0	Tow.	6	1873	New Baltimore, N. Y.....	Portland, Me.
202364		St. s.	Kenmore.....	118	80	101.5	20.8	9.4	Tow.	8	350	1905	Baltimore, Md.....	Philadelphia, Pa.
208458		Ga. s.	Kenmore.....	54	37	74.8	18.5	8.2	Fsh.	2	1911	Seattle, Wash.....	Pt. Townsend, Wash.
161178	K. Q. T. W.	St. p.	KENNEBEC.....	2,183	1,913	243.5	43.2	24.0	Frt.	21	900	1901	Port Huron, Mich.....	Marquette, Mich.
161182		St. s.	Kennedy.....	140	140	121.5	24.4	3.9	Frt.	16	375	1901	Lyons, Iowa.....	Jacksonville, Fla.
205863		Ga. s.	Kenner.....	38	6	50.5	13.9	3.3	Frt.	3	75	1908	Slidell, La.....	New Orleans, La.
207255		Ga. y.	Kennesaw.....	34	21	53.0	15.3	3.9	Yct.	3	28	1910	Marco, Fla.....	Key West, Fla.
203082		Ga. y.	Kennesaw II.....	62	59	62.6	17.0	4.2	Yct.	4	1906	New York, N. Y.....	Philadelphia, Pa.
203751		Ga. s.	Kenneth D.....	9	6	34.0	12.5	4.8	Fsh.	1	1906	Cutler, Me.....	Machias, Me.
205157		Ga. s.	Kennewlek.....	42	28	77.0	13.4	4.9	Pas.	2	50	1908	Port Blakeley, Wash.....	Pt. Townsend, Wash.
161193		St. s.	Kenos.....	43	43	90.0	20.0	3.0	Tow.	11	60	1901	Metropolis, Ill.....	Evanville, Ind.
210162		St. s.	KENOSHA.....	72	38	68.7	17.0	11.0	Tow.	4	300	1912	Cleveland, Ohio.....	Cleveland, Ohio.
200203		St. s.	KENSINGTON.....	3,782	3,130	370.8	50.2	24.2	Frt.	24	1,000	1903	Toledo, Ohio.....	Buffalo, N. Y.
208320		St. s.	Kensington.....	78	53	73.6	19.9	8.3	Frt.	6	150	1911	West New Brighton, N. Y.	Philadelphia, Pa.
202253		Ga. s.	Kent.....	29	20	64.3	18.0	4.3	Frt.	3	1905	Chestertown, Md.....	Baltimore, Md.
95565		Ga. s.	Kenton.....	11	7	37.2	13.4	4.1	Pas.	1	1879	Rye, N. Y.....	New York, N. Y.
207489	L. B. M. V.	St. s.	KENTUCKIAN.....	6,606	4,016	414.5	53.7	28.1	Pas.	43	2,000	1910	Sparrow Point, Md.....	Do.
18702		St. p.	Kentucky.....	567	425	150.0	33.5	12.3	Fer.	6	400	1871	Greenpoint, N. Y.....	Do.
106036		St. s.	¹¹ Kentucky.....	86	43	77.1	19.4	13.0	Tow.	5	1881	Chicago, Ill.....	Buffalo, N. Y.
201437		Ga. s.	Kentucky.....	11	6	34.2	12.0	6.0	Msc.	2	1904	Bristol, Me.....	Mt. Desert Ferry, Me.
201444		St. p.	Kentucky.....	191	191	176.0	33.0	5.0	Pas.	5	60	1904	Jeffersonville, Ind.....	Paducah, Ky.
204431		Ga. p.	Kentucky.....	26	26	74.0	17.0	2.5	Pas.	2	20	1907	Golconda, Ill.....	Do.
204789		St. p.	Kentucky.....	378	378	185.0	33.0	5.0	Pas.	20	165	1907	Madison, Ind.....	Cincinnati, Ohio.
205793		Ga. p.	Kentucky.....	14	14	52.0	12.0	3.0	Frt.	2	20	1908	Shawneetown, Ill.....	Evanville, Ind.
206812		Ga. p.	Kentucky.....	10	10	57.0	11.0	2.1	Tow.	2	32	1909	Rumsey, Ky.....	Nashville, Tenn.

¹ Formerly U. S. S. Katy.

² Formerly st. s. ¹⁰ Cosmopolis.

³ Formerly st. s. ¹¹ Hawaiian Kaula.

⁴ Formerly st. p. Nantasket.

⁵ Formerly ¹² schooner Eyas.

⁶ Formerly ¹³ Hawaiian st. s. Ke Au Hou.

⁷ Formerly slp. y. America.

⁸ Formerly st. s. Everett.

⁹ Formerly st. s. Wm. Kemp.

¹⁰ Formerly st. s. Active.

¹¹ Formerly sch. Harriet.

¹² Formerly st. s. ¹⁴ Lincoln.

¹³ Formerly st. s. ¹⁵ Martinique.

¹⁴ Formerly st. s. Alpha.

MERCHANT STEAM VESSELS OF THE UNITED STATES—Continued.

Official No.	Signal letters.	Rig.	Name of vessel.	Gross tonnage.	Net tonnage.	Length.	Breadth.	Depth.	Service.	Crew.	Indicated horsepower.	When built.	Where built.	Home port (where permanent document issues).
						Feet.	Feet.	Feet.						
204670		*St. p.	Keokuk.....	111	111	138.0	30.0	4.0	Pas.	8	300	1907	Wabasha, Minn.	Rock Island, Ill.
116162		St. s.	Keros.....	21	9	45.0	14.3	4.7	Tow.	4	1887	East Portland, Ore.	Pt. Townsend, Wash.
161119	K. N. W. B.	St. s.	KERSHAW.....	2,599	1,767	274.0	42.0	16.2	Pas.	40	3,100	1899	Wilmington, Del.	Baltimore, Md.
208796		Ga. s.	Keshena.....	9	9	32.6	8.2	3.2	Fsh.	2	6	1908	Green Bay, Wis.	Milwaukee, Wis.
161027		Ga. y.	Kestrel.....	21	14	59.0	12.3	5.2	Yct.	2	1892	Charlestown, Mass.	Plattsburg, N. Y.
204428		*St. p.	Kestrel.....	68	57	84.4	15.0	7.6	Yct.	5	5	1907	Port Jefferson, N. Y.	New York, N. Y.
209983	K. C. K. N.	Ga. y.	Kestrel II.....	99	88	107.0	18.3	8.5	Yct.	5	75	1912	Greenport, N. Y.	Do.
204442		Ga. s.	Ketohikan.....	14	9	47.5	12.4	4.0	Pas.	2	1906	Ballard, Wash.	Pt. Townsend, Wash.
209090		Ga. s.	Keturah.....	9	8	29.0	11.4	3.9	Pas.	0	0	1904	Boston, Mass.	Boston, Mass.
161105		St. s.	Kewaunee.....	133	67	95.0	24.0	8.4	Pas.	4	90	1900	Kewaunee, Wis.	Buffalo, N. Y.
161169		Ga. s.	Keweenaw.....	13	9	45.9	12.1	2.4	Frt.	1	1900	Titusville, Fla.	St. Augustine, Fla.
161128		Ga. s.	Key.....	11	7	41.8	12.2	3.0	Fsh.	3	1899	Charlotte Harbor, Fla.	Key West, Fla.
14471		Ga. s.	Keyport.....	6	6	34.2	12.5	2.6	Frt.	2	1888	Norfolk County, Va.	Norfolk, Va.
205898		St. s.	KEYPORT.....	465	316	99.8	30.1	12.3	Frt.	9	250	1908	Wilmington, Del.	New York, N. Y.
14319		St. s.	Keystone.....	168	131	105.0	23.5	7.0	Tow.	11	68	1875	Norfolk, Va.	Norfolk, Va.
161014		St. s.	KEYSTONE.....	94	54	87.5	19.0	11.0	Tow.	8	1891	Buffalo, N. Y.	Chicago, Ill.
161016		St. s.	Keystone.....	21	14	55.8	11.3	5.6	Pas.	7	1891	St. Leonard's Creek, Md.	Baltimore, Md.
161046		St. y.	Keystone.....	21	13	53.3	11.7	5.0	Yct.	3	1893	Nyack, N. Y.	Philadelphia, Pa.
161214		St. s.	Keystone.....	18	13	56.5	14.0	5.2	Fsh.	9	40	1902	Erie, Pa.	Erie, Pa.
201391		Ga. s.	Keystone.....	22	18	47.0	15.4	6.3	Fsh.	2	1904	Cutler, Me.	Lubec, Me.
208580		*Ga. p.	Keystone.....	14	9	65.0	16.2	1.5	Pas.	2	65	1911	Seattle, Wash.	Pt. Townsend, Wash.
14493		*St. p.	Keystone State.....	599	599	225.0	37.0	0.0	Pas.	60	1890	Harnar, Ohio	St. Louis, Mo.
206754		Ga. s.	Key West.....	8	7	30.0	9.4	3.5	Fsh.	2	8	1907	Green Bay, Wis.	Milwaukee, Wis.
14478		St. s.	Kickemult.....	59	29	52.5	17.4	4.7	Oys.	5	1888	Noank, Conn.	Providence, R. I.
208758		Ga. s.	Kickemult.....	10	8	28.0	11.6	3.6	Oys.	3	16	1880	Kickemult, R. I.	Bristol, R. I.
161162		Ga. s.	Kid.....	14	12	41.0	14.0	4.1	Pas.	1	1900	San Francisco, Cal.	San Francisco, Cal.
161163		Ga. s.	Kid.....	10	5	52.0	10.0	3.5	Pas.	0	1900	Racine, Wis.	Chicago, Ill.
203753		*Ga. p.	Kid.....	14	14	75.4	15.4	2.0	Tow.	2	1906	Marietta, Ohio	Wheeling, W. Va.
209401	L. C. G. D.	St. s.	KILAUEA.....	1,338	806	240.6	36.1	17.0	Frt.	45	2,600	1911	San Francisco, Cal.	Honolulu, Hawaii.
208524		Ga. y.	Killarney.....	32	30	54.0	13.0	5.2	Yct.	2	40	1910	West Bay City, Mich.	Milwaukee, Wis.
200393		St. s.	Kimball.....	23	16	57.0	14.1	5.5	Pas.	9	1903	Scranton, Miss.	Mobile, Ala.
205154		Ga. s.	Kimlwa.....	7	6	43.0	14.0	2.6	Frt.	4	1908	Orlolo, Md.	Crisfield, Md.
161157	K. Q. B. P.	*St. p.	King.....	975	773	195.0	33.0	16.0	Pas.	64	650	1883	Philadelphia, Pa.	Honolulu, Hawaii.
207062		Ga. s.	King Bird.....	11	11	53.5	13.5	3.0	Tow.	5	1909	West Point, Ark.	Memphis, Tenn.
208562		St. s.	King.....	17	12	44.6	13.2	5.0	Fsh.	4	1911	Port Blakeley, Wash.	Pt. Townsend, Wash.
161039		Ga. s.	King Philp.....	279	197	138.3	23.3	8.0	Pas.	10	600	1893	Bath, Me.	Tappan, Mass.
14259		St. s.	Kingfisher.....	103	70	98.3	18.9	9.6	Fsh.	26	1872	Bristol, R. I.	Boston, Mass.
14350		Ga. s.	Kingfisher.....	10	10	35.4	12.0	5.4	Frt.	1	1877	Bristol, R. I.	Rockland, Me.
161141		St. s.	Kingfisher.....	11	7	45.0	13.0	4.5	Tow.	3	1900	San Francisco, Cal.	Pt. Townsend, Wash.
161191		Ga. s.	Kingfisher.....	15	11	43.0	15.8	3.8	Pas.	1	1901	Palatka, Fla.	Jacksonville, Fla.
161217	K. R. W. C.	St. s.	KINGFISHER.....	283	141	130.0	24.0	14.5	Tow.	14	630	1902	San Francisco, Cal.	Portland, Me.
205262		Ga. s.	King Fisher.....	63	52	77.5	18.4	5.4	Oys.	5	1908	Darlen, Conn.	Patchogue, N. Y.
205499		Ga. s.	Kingfisher.....	49	15	74.5	17.4	7.2	Fsh.	3	150	1908	Quincy, Mass.	Maclias, Mo.
206166		Ga. s.	Kingfisher.....	40	27	53.7	15.1	7.5	Fsh.	2	75	1909	Seattle, Wash.	Pt. Townsend, Wash.
208797		Ga. s.	Kingfisher.....	13	12	36.2	10.3	3.8	Fsh.	3	16	1909	West De Pere, Wis.	Milwaukee, Wis.
209547		Ga. s.	Kingfisher.....	10	7	32.8	11.2	4.8	Fsh.	2	10	1912	Seattle, Wash.	Seattle, Wash.
209766		Ga. y.	Kingfisher.....	7	7	31.9	9.3	3.6	Yct.	2	15	1909	Sturgeon Bay, Wis.	Milwaukee, Wis.
161175		St. s.	Kinghurst.....	18	12	50.4	13.0	5.2	Tow.	4	1901	Seattle, Wash.	Nome, Alaska.
14420	K. B. Q. V.	St. p.	Kingston.....	1,064	813	193.5	36.0	13.3	Fer.	7	800	1883	Newburgh, N. Y.	New York, N. Y.
77090		St. s.	Kingston.....	48	32	80.5	19.6	5.4	Pas.	4	1893	Norwalk, Fla.	Albany, N. Y.
161198		St. s.	Kingston.....	65	39	67.0	21.3	6.3	Fsh.	5	1902	Kennebunk Port, Me.	Providence, R. I.
161219		Ga. s.	Kingston.....	17	11	45.8	10.6	4.4	Tow.	2	1902	Seattle, Wash.	Tacoma, Wash.
201130		Ga. y.	Kipling.....	16	10	58.5	8.6	4.9	Yct.	1	1904 do.	Pt. Townsend, Wash.
161090		St. s.	Kirk S. Blanchard.....	112	67	90.2	17.8	8.5	Clul.	5	125	1887	Rochester, N. Y.	New York, N. Y.
205563		*Ga. p.	Kiskimintus.....	13	12	40.7	8.3	3.1	Pas.	1	16	1908	Grafton, Ill.	St. Louis, Mo.
161018		Ga. s.	Kismet.....	14	11	47.0	13.0	4.7	Pas.	1	1891	Northport, N. Y.	New York, N. Y.
161125	K. R. T. D.	St. y.	KISMET.....	146	71	117.0	18.5	11.0	Yct.	16	700	1899	Wilmington, Del.	Perth Amboy, N. J.
14386		*St. p.	Kit Carson.....	96	96	138.0	28.0	2.5	Tow.	10	1880	South Stillwater, Minn.	Memphis, Tenn.
202741		Ga. s.	Kite.....	12	10	41.1	11.8	5.1	Frt.	2	1906	Mount Pleasant, S. C.	Beaufort, S. C.
203160		St. s.	Kitsap.....	195	123	127.5	22.0	7.5	Pas.	11	750	1906	Portland, Ore.	Pt. Townsend, Wash.
161161		St. p.	Kittery.....	139	87	83.6	39.6	9.1	Fer.	5	230	1900	Kennebunk Port, Me.	Portsmouth, N. H.
161079		Ga. s.	Kittle.....	6	6	29.0	10.9	3.2	Msc.	2	1895	Jamesport, N. Y.	Greenport, N. Y.
161209		St. s.	Kittle D.....	20	14	53.9	12.4	4.4	Fsh.	5	1902	Buffalo, N. Y.	Buffalo, N. Y.
161001		St. s.	Kittle Downs.....	34	16	63.2	16.4	6.1	Tow.	3	150	1890	Ashtabula, Ohio.	Cleveland, Ohio.
107256		Ga. s.	Kittlewake.....	23	15	44.2	17.3	4.4	Fsh.	2	1896	Eagle Harbor, Wash.	Seattle, Wash.
25516		St. p.	Kitty Knight.....	236	196	136.0	22.0	6.0	Pas.	27	312	1860	Greenpoint, N. Y.	Baltimore, Md.
202343		Ga. s.	Kitty Woodall.....	103	73	96.6	23.0	6.0	Frt.	5	85	1905	Cambridge, Md.	Do.
200457		Ga. s.	Kiwi.....	14	13	42.6	16.1	3.6	Pas.	1	1903	Daytona, Fla.	St. Augustine, Fla.
202570		St. s.	Klamath.....	69	61	75.0	15.2	4.0	Pas.	2	1905	Klamath Falls, Ore.	Coos Bay, Ore.
206801	L. B. G. P.	St. s.	Klamath.....	1,083	662	207.5	41.6	15.4	Pas.	30	1909	Fairhaven, Cal.	San Francisco, Cal.
200152		Ga. s.	Klatawa.....	12	8	38.7	10.5	4.6	Pas.	1	1903	Port Blakeley, Wash.	Pt. Townsend, Wash.
206684		Ga. s.	Klatawa.....	16	11	47.2	11.2	4.0	Tow.	0	75	1907	Oakland, Cal.	San Francisco, Cal.
14454		St. s.	Klawack.....	21	10	52.5	12.9	6.5	Fsh.	3	1887	San Francisco, Cal.	Wrangell, Alaska.

1 Formerly st. s. San Juan.

2 Formerly ga. y. Elaray.

3 Formerly Hawaiian st. s. Kinau.

4 Formerly Ga. y. Mañana.

5 Formerly st. s. Jeanette.

6 Formerly st. s. Morris Block.

7 Formerly ga. s. Alva.

8 Formerly st. p. Van Clever the Trumpeter.

MERCHANT STEAM VESSELS OF THE UNITED STATES—Continued.

Official No.	Signal letters.	Rig.	Name of vessel.	Gross tonnage.	Net tonnage.	Length.	Breadth.	Depth.	Service.	Crew.	Indicated horsepower.	When built.	Where built.	Home port (where permanent document issues).	
						Feet.	Feet.	Feet.							
208143		Ga. s.	Klick	9	6	38.3	10.2	2.9	Frt.	1	20	1910	Astoria, Ore.	Portland Ore.	
207762		Ga. s.	Klicktat	11	7	40.0	11.6	4.3	Tow.	1	75	1910	Port Blakely, Wash.	Pt. Townsend, Wash.	
205787		St. s.	Kilham	125	55	89.6	22.0	9.6	Tow.	4	300	1908	Bandon, Ore.	Coos Bay, Ore.	
16167		Ga. s.	Klondike	13	6	37.0	14.7	5.6	Fsh.	5		1897	Gloucester, Mass.	Gloucester, Mass.	
161100		St. s.	Klondike	40	27	59.5	16.4	7.2	Tow.	5		1896	Tuckerton, Pa.	Key West, Fla.	
161115		St. s.	Klondike	10	7	34.7	10.6	4.5	Tow.	0		1898	Ballard, Wash.	Great Falls, Mont.	
161673		*St. p.	Klondike	73	73	110.5	20.8	4.0	Pas.	10		1891	Marietta, Ohio	Wheeling, W. Va.	
161112		St. s.	Klondyke	15	6	43.0	11.0	3.3	Tow.	5		1898	Pensacola, Fla.	Pensacola, Fla.	
209475		*St. p.	Klondyke	406	242	120.8	27.6	5.8	Pas.	12	190	1898	Dutch Harbor, Alaska.	St. Michael, Alaska.	
03236	K. R. M. B.	St. y.	KLOTAWAH	13	9	35.3	12.2	4.3	Pas.	1	8	1911	Burton, Wash.	Tacoma, Wash.	
14292		St. s.	Knickerbocker	88	59	96.7	16.6	7.7	Yct.	7		1902	New York, N. Y.	Washington, D. C.	
203772	K. V. S. M.	St. s.	Knickerbocker	123	61	103.2	23.9	9.4	Tow.	7	500	1873	Philadelphia, Pa.	Albany, N. Y.	
14495		St. s.	Knight Templar	310	192	130.0	32.9	10.0	Frt.	11		1907	Noank, Conn.	New York, N. Y.	
209998		Ga. y.	Knocker	38	19	62.1	16.7	7.4	Tow.	4		1890	Milwaukee, Wis.	Milwaukee, Wis.	
201387		Ga. s.	Knute Nelson	10	6	35.4	11.0	3.0	Yct.	0	15	1892	Detroit, Mich.	Detroit, Mich.	
208332		Ga. s.	Kobuk	40	27	72.0	14.3	5.6	Pas.	7		1904	Warroad, Minn.	St. Paul, Minn.	
209709	L. C. I. T.	St. s.	KODIAK	15	10	45.0	12.2	4.5	Frt.	3	30	1911	Seattle, Wash.	Nome, Alaska.	
209228		St. s.	Kogglung	146	-99	100.0	19.2	12.4	Whl.	9	375	1912	Seattle, Wash.	St. Paul, Minn.	
14470		St. s.	Komuk	16	6	46.0	11.0	4.4	Fsh.	3	50	1901	Alameda, Cal.	Unalaska, Alaska.	
206497		Ga. y.	Kona	49	27	72.0	17.5	6.7	Tow.	5		1888	Newburgh, N. Y.	Jacksonville, Fla.	
115769		St. s.	Kongo	43	29	60.0	17.4	6.8	Yct.	3	20	1909	Baltimore, Md.	New York, N. Y.	
209849		Ga. s.	Kong Sverre	672	482	215.0	31.0	10.2	Frt.	12	450	1881	Bay City, Mich.	Buffalo, N. Y.	
161168		Ga. s.	Konomec	23	15	42.2	13.5	5.8	Fsh.	5	32	1912	Seattle, Wash.	Pt. Townsend, Wash.	
202322		Ga. s.	Koochiching	10	10	42.5	10.2	4.4	Wat.	0		1900	New London, Conn.	Boston, Mass.	
204104		Ga. s.	Koos	22	15	58.0	11.6	3.8	Pas.	3	48	1909	Koochiching, Minn.	St. Paul, Minn.	
161196	K. R. N. C.	St. s.	KOREA	10	7	39.2	8.8	3.6	Pas.	1		1907	Marshfield, Ore.	Coos Bay, Ore.	
161230	K. S. M. V.	Ga. y.	Kosagaas	11,276	5,651	551.7	63.2	21.8	Pas.	282	18,000	1902	Newport News, Va.	New York, N. Y.	
200421		Ga. y.	Kosagaas III	17	16	47.0	12.0	4.8	Yct.	2		1903	Mariner Harbor, N. Y.	Do.	
161106		*St. p.	Kotzebue	45	37	70.0	15.0	9.6	Yct.	3	75	1909	Stamford, Conn.	Do.	
161204		*Ga. p.	Koyukuk	39	28	47.0	15.5	3.5	Frt.	4		1896	Sausalito, Cal.	Nome, Alaska.	
161202		*St. p.	Koyukuk	14	9	64.6	17.7	1.9	Tow.	2		1902	Seattle, Wash.	Seattle, Wash.	
161208	K. R. S. C.	St. s.	KROONLAND	286	199	120.5	24.5	4.3	Pas.	20	100	1902	Portland, Ore.	St. Michael, Alaska.	
209646		Ga. s.	Kulu Queen	12,760	7,927	560.0	80.2	21.2	Pas.	257	9,200	1902	Philadelphia, Pa.	New York, N. Y.	
207780	L. B. P. T.	St. s.	KULSHAN	43	29	62.0	16.5	6.8	Ten.	3	75	1912	Astoria, Ore.	Seattle, Wash.	
210033		Ga. s.	Kumback	926	573	160.3	32.0	20.7	Pas.	24	1,250	1910	Seattle, Wash.	Pt. Townsend, Wash.	
161000		St. s.	Kumle Brothers	37	25	50.3	15.0	6.7	Pas.	1	30	1912	Burton, Wash.	Tacoma, Wash.	
161130		*St. p.	Kuttawa	55	27	69.4	19.2	7.1	Tow.	5		1890	Ashabula, Ohio.	Cleveland, Ohio.	
161140	K. P. S. M.	St. s.	KVICHAK	14	12	58.0	10.0	2.5	Tow.	4		1899	Harris Landing, Ky.	Nashville, Tenn.	
204234	K. W. F. J.	Ga. y.	Kwasind	1,063	610	200.2	35.5	16.0	Pas.	23	1,000	1900	Portland, Ore.	San Francisco, Cal.	
208130		Ga. s.	Kwasind	33	28	57.5	12.5	5.2	Yct.	2	50	1900	Philadelphia, Pa.	S. W. Harbor, Me.	
206811		Ga. s.	Kyova	10	9	35.1	11.2	4.6	Fsh.	1	24	1910	Wickford, R. I.	Newport, R. I.	
				10	7	42.6	7.4	3.5	Pas.	2	22	1908	St. Louis, Mo.	St. Louis, Mo.	
L.															
140618		St. s.	L. Birehead	32	16	61.6	16.2	7.6	Tow.	7		1883	Toledo, Ohio	Milwaukee, Wis.	
140663		St. s.	L. Boyer	197	134	87.0	25.0	7.9	Frt.	7	350	1888	Brooklyn, N. Y.	New York, N. Y.	
207132		*Ga. p.	L. C.	13	9	42.8	11.8	3.2	Pas.	1	25	1910	Beardstown, Ill.	Memphis, Tenn.	
141582		*St. p.	L. McNeill	145	71	93.3	22.2	5.7	Pas.	5	75	1899	Jacksonville, Fla.	Jacksonville, Fla.	
200158		St. s.	L. Roscoe	117	75	85.5	22.0	9.0	Frt.	7		1903	Hoquiam, Wash.	Yaquna, Ore.	
201931		St. s.	L. A. B.	14	10	40.0	12.1	4.7	Pas.	1		1905	Perth Amboy, N. J.	New York, N. Y.	
141773		Ga. s.	L. A. Jeffrey	30	26	59.0	19.0	5.3	Frt.	2		1902	Bayshore, N. Y.	Hyannis, Mass.	
140663		St. s.	L. A. Schultz	31	15	58.3	15.5	7.0	Fah.	5		1882	Milwaukee, Wis.	Milwaukee, Wis.	
203321	K. V. N. G.	St. s.	L. B. Shaw	330	205	162.0	23.2	10.5	Frt.	8	250	1906	Wilmington, Del.	Greenport, N. Y.	
205129		St. s.	L. C. SABIN	98	34	74.0	20.0	11.6	Tow.	13	800	1908	Chicago, Ill.	Duluth, Minn.	
141793		St. s.	L. C. SMITH	4,702	3,418	414.0	50.0	29.0	Pas.	23	1,800	1902	West Bay City, Mich.	Oswego, N. Y.	
141421		St. s.	L. C. WALDO	4,466	3,519	451.5	48.0	28.0	Frt.	20	1,500	1896	do	Detroit, Mich.	
141715		*Ga. p.	L. D. Poor	9	9	43.0	11.2	3.2	Msc.	1		1901	Aberdeen, Ohio.	Vicksburg, Miss.	
141349		*St. p.	L. E. PATTON	94	92	126.0	24.5	4.5	Tow.	8		1894	Dubuque, Iowa.	New Orleans, La.	
141771		Ga. s.	L. F. Terry	14	13	41.5	15.5	3.7	Fah.	5		1902	Patchogue, N. Y.	Greenport, N. Y.	
208039		*St. p.	L. G. Neal	43	43	80.1	22.1	3.3	Tow.	5		1912	Des Arc, Ark.	Memphis, Tenn.	
141890		St. s.	L. G. Powell	143	121	105.0	27.5	6.0	Drg.	6	100	1903	Marine City, Mich.	Toledo, Ohio.	
141237		Ga. s.	L. H. Bowman	42	7	54.4	14.0	3.3	Oys.	1		1892	Orle, Md.	Newport News, Va.	
140541		St. s.	L. H. Cutler	13	7	84.0	19.2	3.9	Frt.	5		1882	Swift Creek, N. C.	Newbern, N. C.	
202604		St. c.	L. H. MARRERO	163	163	118.0	53.0	7.5	Fer.	9	260	1905	Jeffersonville, Ind.	New Orleans, La.	
141230		Ga. s.	L. H. Wilson	42	7	31.7	13.7	3.5	Frt.	1		1892	Orle, Md.	Annapolis, Md.	
140635		Ga. s.	L. J. Callanan	7	7	31.7	13.4	3.2	Pas.	2		1883	Patchogue, N. Y.	Perth Amboy, N. J.	
116286		St. s.	L. L. Barth	683	491	185.0	35.0	13.8	Frt.	14	355	1880	West Bay City, Mich.	Chicago, Ill.	
141109	K. H. W. V.	Ga. s.	L. N. Dantzier	139	90	104.0	24.5	6.8	Frt.	5	75	1890	Scranton, Miss.	Gulfport, Miss.	
141026		St. s.	L. P. Hill	22	11	58.8	14.8	5.6	Fsh.	5		1889	Fishers, Wis.	Milwaukee, Wis.	
141326		St. s.	L. P. SMITH	73	36	67.0	18.2	9.1	Tow.	5		1894	Cleveland, Ohio.	Duluth, Minn.	
206141		Ga. s.	L. R. Bransford	24	14	51.7	15.4	5.5	Fsh.	2		1909	Quincy Point, Mass.	Patchogue, N. Y.	
141413		Ga. s.	L. R. Hand	9	9	41.1	15.0	4.0	Frt.	1		1896	Patchogue, N. Y.	Perth Amboy, N. J.	

1 Formerly *st. p. Vesper.
 2 Formerly st. y. Margaret.
 3 Formerly st. s. (a) Saginaw Valley.
 (b) Meriden.

4 Formerly st. s. S. S. Wilhelm.
 5 Formerly *ga. p. (a) Newt Cooper.
 (b) Florinel.

MERCHANT STEAM VESSELS OF THE UNITED STATES—Continued.

Official No.	Signal letters.	Rig.	Name of vessel.	Gross tonnage.	Net tonnage.	Length.	Breadth.	Depth.	Service.	Crew.	Indicated horsepower.	When built.	Where built.	Home port (where permanent document issued).
						Feet.	Feet.	Feet.						
141774		Ga. s.	L. R. Hand	14	12	48.6	16.0	4.0	Fsh.	4	1901	Bridgeport, Conn.	Greenport, N. Y.
141584		St. p.	L. S. THORNE	1,217	1,217	304.0	57.0	7.3	Fer.	20	980	1898	Dubuque, Iowa	New York, N. Y.
203252		St. s.	L. T. Brogan	55	30	66.5	18.4	10.0	Tow.	3	100	1906	Cleveland, Ohio	Milwaukee, Wis.
141472		St. s.	L. T. Haas	89	60	67.8	15.8	4.7	Pas.	2	1897	Seattle, Wash.	Pt. Townsend, Wash.
15976		Ga. s.	L. V. Ostrom	31	29	55.0	18.0	4.6	3	1873	Patchogue, N. Y.	Greenport, N. Y.
140432		Ga. s.	L. W. Bethel	7	6	29.4	11.8	4.3	Frt.	1	1880	Key West, Fla.	Key West, Fla.
140787		Ga. s.	L. W. Gunby	10	5	50.0	12.1	3.4	Msc.	3	1885	Somerset County, Md.	Annapolis, Md.
141402		St. s.	L. W. Knapp	17	11	57.4	13.0	4.7	Fsh.	4	1895	Richmond, Ohio	Richmond, Ohio
141847	K. S. H. J.	St. s.	L. Y. Schermerhorn	174	118	98.3	22.7	11.4	Tow.	11	550	1903	Camden, N. J.	Philadelphia, Pa.
116906		St. s.	L. Edward Hines	982	790	203.0	37.3	14.1	Frt.	14	505	1893	Marine City, Mich.	Chicago, Ill.
203788		St. s.	L. & B.	31	14	54.2	15.0	5.4	Tow.	4	1906	Charleston, S. C.	Charleston, S. C.
141701		St. s.	L. and L.	21	10	46.4	15.5	5.1	Frt.	4	1901	Do.
76809	K. N. V. T.	St. y.	LA BELLE	140	70	116.0	18.7	11.2	Yct.	9	450	1889	East Boston, Mass.	Cleveland, Ohio.
206189		St. y.	LA BELLE	6,407	4,870	504.0	54.0	30.0	Frt.	24	1,760	1909	Lorain, Ohio	Do.
208565	L. B. V. K.	Ga. y.	LA BELLE	165	112	129.0	19.1	9.7	Yct.	14	600	1911	Camden, N. J.	Do.
204011		Ga. s.	La Blanca	11	8	39.5	12.3	4.0	Pas.	1	1907	Winslow, Wash.	Pt. Townsend, Wash.
203420		Ga. s.	La Bondozia	10	6	35.5	10.9	3.5	Fsh.	0	1906	Ballard, Wash.	Do.
209642		*Ga. p.	La Center	67	64	65.0	16.8	3.1	Frt.	1	50	1912	La Center, Wash.	Portland, Ore.
140594		Ga. s.	La Corse	7	5	31.0	11.8	3.2	Msc.	1	1882	Lake Charles, La.	Brashear, La.
110823		*St. p.	La Crosse	98	98	125.0	22.0	3.6	Pas.	9	1889	Stillwater, Minn.	La Crosse, Wis.
157363		St. s.	La Crosse	81	40	78.5	22.9	5.8	Tow.	1	150	1892	New Orleans, La.	Newark, N. J.
203559		*St. p.	La Gloria	50	25	75.5	19.6	4.2	Misc.	5	60	1906	Jacksonville, Fla.	Do.
209461		Ga. y.	La Lenita	6	6	28.0	7.5	3.4	Yct.	2	15	1906	West De Pere, Wis.	Milwaukee, Wis.
203191		Ga. y.	La Mascotte III	40	27	83.5	13.0	5.6	Yct.	4	1906	New York, N. Y.	Sag Harbor, N. Y.
140923		Ga. y.	La Paloma	24	16	42.0	15.8	3.8	Yct.	2	1888	Wilmington, Cal.	Los Angeles, Cal.
205018		Ga. s.	La Paloma	13	9	39.7	11.6	4.8	Pas.	1	40	1908	Seattle, Wash.	Seattle, Wash.
206974		Ga. s.	La Paloma	40	14	68.3	17.7	7.8	Fsh.	9	75	1909	Do.
209596		Ga. y.	La Paloma	9	8	28.6	9.5	4.6	Yct.	2	15	1910	Green Bay, Wis.	Milwaukee, Wis.
207717		Ga. s.	La Porte	14	11	43.7	9.2	3.7	Pas.	1	24	1906	St. Joseph, Mich.	Jacksonville, Fla.
141050		St. s.	LA SALLE	1,935	1,596	266.0	38.0	19.0	Frt.	19	735	1890	Cleveland, Ohio	Duluth, Minn.
209737		Ga. s.	La Sirena	18	12	41.3	12.5	5.6	Tow.	2	40	1912	Seattle, Wash.	Seattle, Wash.
205135		Ga. s.	La Thea	11	8	51.8	10.5	4.3	Pas.	1	24	1908	Tacoma, Wash.	Tacoma, Wash.
204672		*Ga. p.	La Tosca	7	7	51.0	13.0	8.0	Pas.	0	1907	Memphis, Tenn.	Memphis, Tenn.
204157	K. W. C. S.	Ga. y.	La Vedette	16	14	44.0	10.6	5.0	Yct.	0	1907	Long Island City, N. Y.	New York, N. Y.
140690	K. J. F. D.	St. s.	LACKAWANNA	2,015	1,595	260.0	39.2	21.6	Frt.	19	800	1888	Cleveland, Ohio	Buffalo, N. Y.
141675	K. Q. J. R.	St. s.	LACKAWANNA	340	231	137.1	25.0	14.7	Tow.	15	500	1900	Camden, N. J.	New York, N. Y.
202552		St. s.	LACKAWANNA	857	583	177.2	39.0	15.8	Fer.	7	1,400	1905	Wilmington, Del.	Do.
202885		Ga. s.	Laconia	15	8	42.8	13.0	6.2	Fsh.	2	1906	Bremen, Me.	Portland, Me.
130675		*Ga. p.	Lad	13	13	48.0	9.6	2.1	Msc.	1	1900	Maysville, Ky.	Burlington, Iowa.
140773	K. J. M. H.	St. y.	Ladoga	61	35	98.8	12.7	7.4	Yct.	5	1885	Bristol, R. I.	New York, N. Y.
206442		Ga. s.	Lady Agnes	11	10	30.0	8.0	3.0	Fsh.	3	12	1904	Manitowoc, Wis.	Grand Haven, Mich.
206474		Ga. s.	Lady Alice	14	9	39.0	10.0	3.4	Frt.	1	25	1909	Foulsbo, Wash.	Pt. Townsend, Wash.
209797	L. C. J. H.	Ga. y.	Lady Betty	150	102	111.4	18.5	10.1	Yct.	10	200	1912	New York, N. Y.	Philadelphia, Pa.
204037		Ga. s.	Lady Bird	12	8	33.8	12.0	2.4	Frt.	1	18	1907	Key West, Fla.	Key West, Fla.
141521		St. s.	Lady Bussey	12	8	52.0	10.2	4.4	Msc.	2	1897	Ramos, La.	Brashear, La.
203800		Ga. s.	Lady Ellen	20	12	46.0	12.0	5.0	Oys.	4	24	1906	Morgan City, La.	Bridgeport, Conn.
15869		Ga. s.	Lady Emma	5	5	29.0	11.4	3.4	Oys.	1	1872	Patchogue, N. Y.	Baltimore, Md.
207719		Ga. y.	Lady Evelyn	19	17	45.0	10.2	5.4	Yct.	1	30	1910	New York, N. Y.	La Crosse, Wis.
201717		Ga. s.	Lady Grace	9	9	40.0	6.4	3.9	Pas.	3	20	1905	Clinton, Iowa	Milwaukee, Wis.
209767		Ga. s.	Lady Grace	12	11	32.8	9.6	3.9	Fsh.	3	18	1905	Two Rivers, Wis.	Milwaukee, Wis.
207795		Ga. s.	Lady Gray II	7	6	34.4	7.4	4.1	Pas.	1	20	1910	Atlantic City, N. J.	Somers Point, N. J.
208199		Ga. y.	Lady Hamilton	21	18	54.1	9.0	4.7	Yct.	1	60	1902	Detroit, Mich.	Grand Haven, Mich.
141394		St. s.	Lady Jane	21	14	54.5	12.7	5.9	Tow.	3	1885	Charlevoix, Mich.	New Orleans, La.
203150	K. V. L. D.	Ga. y.	Lady Jane	32	25	64.4	12.0	6.7	Yct.	2	1906	New York, N. Y.	New York, N. Y.
141428		St. s.	Lady Lake	56	38	58.2	15.0	6.7	Tow.	5	25	1896	Ballard, Wash.	Seattle, Wash.
200601		Ga. p.	Lady Lou	14	11	55.5	11.0	2.7	Msc.	2	18	1904	Terminal Island, Cal.	Los Angeles, Cal.
202844		Ga. s.	Lady Lou	12	8	50.0	23.2	2.9	Pas.	2	20	1904	West Palm Beach, Fla.	New London, Conn.
206403		Ga. s.	Lady Lou	7	5	34.0	8.0	2.6	Pas.	1	14	1909	Anacortes, Wash.	Pt. Townsend, Wash.
204648		Ga. y.	Lady Mapos	47	14	74.0	21.0	4.0	Yct.	2	75	1907	Sharptown, Md.	Baltimore, Md.
141755		Ga. s.	Lady May	19	11	48.0	16.0	3.8	Frt.	2	1901	Keller, Va.	Norfolk, Va.
206209		Ga. y.	Lady May	20	14	40.0	11.0	4.2	Yct.	1	40	1909	Everett, Wash.	Pt. Townsend, Wash.
106188		St. s.	Lady Minnet	11	8	51.0	11.8	3.7	Pas.	1	1883	New York, N. Y.	Albany, N. Y.
140986		St. s.	Lady Wmest	141	110	95.4	17.8	8.8	Cnl.	4	120	1887	Lockport, N. Y.	New York, N. Y.
81471		St. s.	Lafayette	42	21	64.4	15.7	6.3	Tow.	5	1894	Buffalo, N. Y.	Buffalo, N. Y.
141848		Ga. s.	Lafayette	30	13	61.0	17.2	7.0	Fsh.	7	1903	Gloucester, Mass.	Gloucester, Mass.
141432		St. s.	LAGONDA	3,647	3,017	375.6	45.8	23.3	Frt.	19	1,250	1896	West Bay City, Mich.	Cleveland, Ohio.
205954		Ga. s.	Lagoon	8	7	34.5	10.9	1.8	Pas.	0	8	1904	Titusville, Fla.	St. Augustine, Fla.
203397		Ga. s.	Lagrange	9	6	47.6	11.3	4.4	Oys.	2	1906	Urbanna, Va.	Tappahannock, Va.
141853		*St. p.	Lagunitas	767	767	250.0	36.5	10.7	Frt.	7	400	1903	Oakland, Cal.	San Francisco, Cal.
126420		St. s.	Lake	2,425	1,813	280.0	40.0	20.0	Pas.	30	1,200	1887	Cleveland, Ohio	Port Huron, Mich.
202281		Ga. s.	Lake Park	7	5	49.0	9.0	3.0	Tow.	0	1905	Red Wing, Minn.	Pt. Townsend, Wash.
3140		St. s.	Lake Port	1,829	1,669	263.2	36.0	15.4	Frt.	20	1880	Wyandotte, Mich.	Port Huron, Mich.

1 Formerly st. s. Santa Maria.
 2 Formerly st. y. Jathiel.
 3 Formerly *st. p. Ravenna.
 4 Formerly st. s. Daniel McEwen, jr.
 5 Formerly st. s. Woodbury.

6 Formerly ga. y. Irene.
 7 Formerly ga. y. Gertrude III.
 8 Formerly ga. s. T. J. Sauerhoff.

9 Formerly st. s. Acacia.
 10 Formerly st. s. W. & J. Counsel.
 11 Formerly st. s. Cambria.
 12 Formerly st. s. Boston.

MERCHANT STEAM VESSELS OF THE UNITED STATES—Continued.

Official No.	Signal letters.	Rtg.	Name of vessel.	Gross tonnage.	Net tonnage.	Length.	Breadth.	Depth.	Service.	Crew.	Indicated horsepower.	When built.	Where built.	Home port (where permanent document issues).
						Feet.	Feet.	Feet.						
141717		St. s.	LAKE SHORE	3,871	2,997	358.0	50.0	28.0	Frt.	19	1,500	1901	West Bay City, Mich.	Cleveland, Ohio.
208184		Ga. s.	Lakeview	11	6	37.0	14.2	8.9	Frt.	1	28	1910	Beaumont, Tex.	Port Arthur, Tex.
140875		St. s.	Lake Worth	21	12	65.0	14.0	8.9	Frt.	4	1887	1887	Jacksonville, Fla.	Key West, Fla.
118025		St. s.	LAKEWOOD	1,917	1,677	267.0	38.5	15.8	Frt.	20	1884	1884	Wilmington, Mich.	Port Huron, Mich.
141723		St. s.	LAKEWOOD	1,016	601	200.0	44.4	17.3	Frt.	8	1,500	1901	Wilmington, Del.	New York, N. Y.
140944	K. F. G. S.	St. s.	Lakme	329	404	176.8	38.8	12.6	Frt.	19	368	1888	Port Madison, Wash.	San Francisco, Cal.
209383		Ga. s.	Lalapaqua	10	10	27.0	7.0	6.0	Frt.	1	12	1911	Lansing, Iowa	La Crosse, Wis.
201091		Ga. s.	Lalla	7	6	62.8	6.9	6.0	Frt.	1	4	1902	Whitebear Lake, Minn.	Dubuque, Iowa.
207753		Ga. s.	Lalle	29	29	62.8	18.8	6.0	Msc.	1	37	1910	Swansboro, N. C.	Beaufort, N. C.
141078		St. s.	Lamberts Point	10	6	44.0	9.8	8.0	Frt.	2	10	1867	Philadelphia, Pa.	Philadelphia City, N. C.
206733		Ga. s.	Lamone	6	6	30.0	8.0	2.6	Fsh.	1	10	1909	Dallas City, Ill.	Burlington, Iowa.
207008		Ga. s.	Lamoni R.	9	5	32.0	11.4	6.4	Fsh.	1	7	1909	Friendship, Me.	Vinalhaven, Me.
140640	K. B. N. T.	St. s.	Lampagos	2,942	2,236	329.0	45.5	21.5	Frt.	49	1,800	1883	Chester, Pa.	New York, N. Y.
208409		Ga. s.	Lanal	19	10	40.0	12.0	5.0	Frt.	2	10	1910	Sausalito, Cal.	Honolulu, Hawaii.
209514	L. C. G. W.	Ga. y.	Lanal	64	43	66.0	16.7	8.1	Yct.	3	50	1912	Camden, N. J.	Newport, R. I.
141217		St. p.	LANCASTER	919	692	205.4	56.1	10.7	Fsh.	36	980	1892	Sparrow Point, Md.	Baltimore, Md.
141802		St. s.	LANCASTER	223	145	92.0	22.0	12.0	Tow.	6	500	1902	Richmond, Va.	New York, N. Y.
209830		*St. p.	Lancaster	48	48	89.0	18.0	3.0	Tow.	3	250	1912	Kingston Mines, Ill.	Peoria, Ill.
141841		Ga. s.	Lancewood	9	8	37.0	14.8	3.3	Tow.	2	1890	1890	Philadelphia, Pa.	Newbern, N. C.
202969		Ga. y.	Lang Syne	18	13	45.0	9.5	5.0	Yct.	1	1906	1906	Bristol, R. I.	Bristol, R. I.
141067		St. s.	Langell Boys	387	286	151.0	30.0	11.2	Frt.	13	447	1890	St. Clair, Mich.	Port Huron, Mich.
209272		St. s.	Langlots	31	21	61.6	13.2	5.8	Fsh.	3	57	1911	Manitowoc, Wis.	Milwaukee, Wis.
141160		St. s.	LANNAN	25	12	57.7	13.3	5.7	Pas.	9	1891	1891	Baltimore, Md.	Baltimore, Md.
140870		St. s.	Lansing	1,611	1,247	251.0	41.4	19.2	Frt.	15	450	1887	Trenton, Mich.	Cleveland, Ohio.
200595	K. S. V. F.	Ga. s.	LANSING	4,560	3,428	399.4	47.2	27.6	Frt.	40	1890	1890	Newcastle, England.	New York, N. Y.
141714		St. s.	Lantana	16	11	42.5	13.6	4.7	Msc.	2	200	1900	New York, N. Y.	Do.
140815		Ga. s.	Lapullia	13	8	31.6	12.2	3.2	Pas.	3	1885	1885	Apalachicola, Fla.	Key West, Fla.
141709		St. s.	Lapwing	34	23	63.2	15.0	6.3	Pas.	4	1901	1901	Mobile, Ala.	Mobile, Ala.
141870	K. S. M. L.	St. s.	LARIMER	3,737	2,396	352.5	46.4	26.2	Oil.	31	2,700	1903	Camden, N. J.	Port Arthur, Tex.
207875		Ga. y.	Larina	16	12	43.0	10.0	6.4	Yct.	2	25	1910	Sharptown, Md.	Philadelphia, Pa.
140997		Ga. s.	Lark	9	6	31.5	12.0	3.8	Frt.	2	1888	1888	Rogers River, Fla.	Tampa, Fla.
141295		Ga. s.	Lark	14	13	40.5	15.6	4.7	Frt.	1	1893	1893	Mermentau, La.	Brashear, La.
141855		Ga. s.	Lark	5	5	38.0	7.9	3.0	Pas.	1	1902	1902	Oquawka, Ill.	Burlington, Iowa.
204573		Ga. s.	Lark	14	10	44.5	12.2	3.9	Pas.	2	1907	1907	Dockton, Wash.	Tacoma, Wash.
210014		Ga. y.	Lark	13	9	38.6	9.5	4.2	Yct.	2	35	1910	Chicago, Ill.	Chicago, Ill.
210018		Ga. s.	Lark	10	7	30.0	11.0	4.0	Fsh.	2	15	1912	Seabeck, Wash.	Seattle, Wash.
203895		Ga. s.	Lasca	9	7	33.2	12.0	5.0	Frt.	1	17	1907	West Myatie, Conn.	Newport, R. I.
208925		Ga. s.	Laska II	16	11	38.7	10.5	4.6	Pas.	1	16	1911	Seattle, Wash.	Seattle, Wash.
141653	K. Q. D. G.	St. s.	Lassell	1,972	1,225	302.4	34.2	21.6	Frt.	23	188	1879	Newcastle, England.	New York, N. Y.
201024		Ga. s.	Lassie	14	14	55.0	9.6	3.0	Pas.	1	1904	1904	Aberdeen, Wash.	Pt. Townsend, Wash.
15808		Ga. s.	Latona	8	7	29.0	11.9	3.7	Pas.	1	1873	1873	Hartford, Conn.	Perth Amboy, N. J.
141602	K. P. G. Q.	Ga. y.	Latona	69	58	77.3	19.5	9.6	Yct.	10	1899	1899	South Boston, Mass.	New York, N. Y.
206021		*Ga. p.	Latonia	7	6	54.3	7.7	2.3	Tow.	4	8	1909	Grantsville, W. Va.	Wheeling, W. Va.
207935	L. B. Q. M.	St. s.	LATOUCHE	2,332	1,481	240.0	41.0	28.0	Pas.	23	800	1910	Seattle, Wash.	Seattle, Wash.
140141		Ga. s.	Laura	7	6	29.3	11.6	3.5	Fsh.	2	1873	1873	Speonk, N. Y.	Greenport, N. Y.
141296		Ga. s.	Laura	7	6	25.4	11.7	4.0	Msc.	0	1887	1887	Ilyannis, Mass.	New Bedford, Mass.
141418		*St. p.	Laura	38	38	83.3	16.4	3.6	Pas.	6	1895	1895	Arrowrock, Mo.	Brashear, La.
141703		St. s.	Laura	58	36	70.0	19.4	8.6	Tow.	9	1901	1901	Scranton, Miss.	Gulfpport, Miss.
208944		Ga. s.	Laura	6	5	27.8	8.8	2.8	Msc.	1	8	1897	Jackson Harbor, Mich.	Milwaukee, Wis.
209168		*Ga. p.	Laura	6	6	38.6	8.0	3.0	Pas.	1	4	1911	Rockwood, Tenn.	Chattanooga, Tenn.
140650		St. s.	Laura B	80	40	85.3	19.8	8.6	Tow.	4	1883	1883	Philadelphia, Pa.	Wilmington, Del.
208347		Ga. s.	Laura Bell	8	7	35.8	8.0	2.6	Pas.	1	12	1911	Morgan Landing, Tenn.	Memphis, Tenn.
141122		St. s.	Laura D	135	122	101.8	27.1	5.7	Drg.	7	171	1891	Toledo, Ohio.	Toledo, Ohio.
140924		Ga. s.	Laura Elsie	5	5	27.2	12.7	3.0	Fsh.	0	1888	1888	Patchogue, N. Y.	Greenport, N. Y.
141740		Ga. s.	Laura Enos	17	17	41.7	15.1	6.0	Fsh.	6	1901	1901	Gloucester, Mass.	Gloucester, Mass.
206338		Ga. s.	Laura H	17	12	42.0	11.0	4.8	Pas.	1	35	1909	Seattle, Wash.	Seattle, Wash.
140783		Ga. s.	Laura J	9	9	50.9	13.3	3.4	Frt.	2	1885	1885	Tlghmans Island, Md.	Annapolis, Md.
204009		Ga. s.	Laura J	6	6	33.2	11.0	5.0	Frt.	1	1906	1906	Friendship, Me.	Castine, Me.
140456		Ga. s.	Laura L	11	10	37.2	14.1	4.1	Pas.	1	1886	1886	Keyport, N. J.	New York, N. Y.
207832		Ga. s.	Laura May	12	12	42.4	16.0	3.8	Msc.	2	1851	1851	Patchogue, N. Y.	Greenport, N. Y.
207379		Ga. s.	Laura May	10	7	30.5	8.0	2.0	Frt.	1	1910	1910	Wrangell, Alaska.	Wrangell, Alaska.
141382		Ga. s.	Laura R	30	20	49.3	17.0	5.4	Oys.	5	1910	1910	Port Jefferson, N. Y.	Bridgeport, Conn.
209714		Ga. s.	Laura Reed	24	22	45.6	16.2	7.3	Fsh.	9	1895	1895	Noank, Conn.	Stonington, Conn.
140228		Ga. s.	Laura S	12	6	40.4	11.8	4.2	Fsh.	1	14	1911	Eastport, Me.	Eastport, Me.
141284		Ga. s.	Laura E. Gamage	13	12	39.0	13.5	5.5	Fsh.	2	1877	1877	Bristol, Me.	New Bedford, Mass.
141183		*St. p.	Laurance and Leslie	6	6	26.8	12.3	3.8	Msc.	1	1893	1893	Saunderstown, R. I.	New York, N. Y.
201692		*Ga. p.	Lauro N	62	58	88.0	26.0	3.8	Fer.	5	1891	1891	Madison, Ind.	Cincinnati, Ohio.
141134		St. s.	Laurel	15	8	62.8	14.2	2.4	Frt.	4	1904	1904	Grand Isle, La.	New Orleans, La.
141852		St. s.	Laurel	67	37	72.7	19.0	5.0	Oys.	5	1891	1891	Tottenville, N. Y.	Bridgeport, Conn.
141856		St. s.	Laurel	41	28	65.7	16.8	7.0	Tow.	0	185	1903	New Orleans, La.	Pittsburgh, Pa.
204166		Ga. s.	Laurel	14	8	52.2	15.3	6.1	Tow.	3	125	1903	Southbend, Wash.	Pt. Townsend, Wash.
205663		Ga. s.	Laurel	9	9	54.7	13.2	3.0	Pas.	1	1907	1907	Double Bayou, Tex.	Galveston, Tex.
208016		*Ga. p.	Laurel S	9	7	31.6	9.5	4.5	Pas.	2	20	1903	Long Island City, N. Y.	New York, N. Y.
						45.0	10.0	2.4	Frt.	2	20	1910	Hazleton, Ind.	Evansville, Ind.

1 Formerly st. s. Syracuse.

2 Formerly U. S. C. & G. S. st. s. Sagadahoc.

3 Formerly British st. s. British Queen.

4 Formerly British st. s. Lassell.

† Composite.

MERCHANT STEAM VESSELS OF THE UNITED STATES—Continued.

Official No.	Signal letters.	Rig.	Name of vessel.	Gross tonnage.	Net tonnage.	Length.	Breadth.	Depth.	Service.	Crew.	Indicated horsepower.	When built.	Where built.	Home port (where permanent document issues).
						Feet.	Feet.	Feet.						
204133		Ga. s.	Laurelhurst	13	9	43.0	10.1	3.6	Pas.	2		1907	Everett, Wash.	Seattle, Wash.
206650		*Ga. p.	Laurellen	25	25	55.7	13.9	2.9	Frt.	5	25	1912	Gulon, Ark.	Memphis, Tenn.
141707		Ga. s.	Lauretta Curran	23	14	56.8	18.3	3.8	Frt.	7		1901	Madison, Md.	Baltimore, Md.
140982		Ga. s.	Lauretta S.	9	8	31.0	12.4	3.6	Pas.	1		1881	Gravesend Beach, N. Y.	New York, N. Y.
140946		St. s.	Lauretta Spedden	26	13	55.9	14.2	7.3	Tow.	4		1888	Baltimore, Md.	Baltimore, Md.
210157		Ga. s.	Laurie R.	10	8	38.2	11.2	3.4	Frt.	2	20	1912	Georgetown, S. C.	Georgetown, S. C.
141658	K. Q. F. J.	Ga. y.	Laurus	28	26	55.1	15.5	7.7	Yct.	4		1900	Brooklyn, N. Y.	Philadelphia, Pa.
141529		*St. p.	Lavelle Young	506	396	140.0	32.0	6.9	Pas.	20	340	1898	Portland, Ore.	Eagle, Alaska.
201805		Ga. s.	Layna	9	6	32.7	8.6	2.4	Pas.	1		1905	Hartslue, Wash.	Takoma, Wash.
140123		Ga. s.	Laynah	13	12	38.0	15.0	4.2	Mec.	1		1875	Glenwood, N. Y.	New York, N. Y.
141813		Ga. y.	Laynan	32	22	66.1	13.0	5.4	Yct.	2	40	1902	Essington, Pa.	Philadelphia, Pa.
141500		St. s.	Laynia	29	19	58.0	13.0	3.6	Pas.	6		1897	Palatka, Fla.	Jacksonville, Fla.
207616		Ga. s.	Laynia Pearl	19	12	41.7	14.1	4.4	Oys.	2		1910	Poquoson, Va.	Newport News, Va.
141619		Ga. s.	Layita	8	5	34.8	8.0	3.2	Pas.	1		1899	Seattle, Wash.	Pt. Townsend, Wash.
201410		Ga. s.	Layon S. Ames	9	6	34.8	12.1	5.8	Fsh.	1		1904	East Boothbay, Me.	Rockland, Me.
105883		St. p.	Lawrence	451	298	146.2	30.0	7.9	Fer.	12	460	1880	Philadelphia, Pa.	Charleston, S. C.
141369		St. p.	Lawrence	259	129	106.0	33.6	7.4	Pas.	7	200	1895	Jacksonville, Fla.	Houston, Tex.
141444		Ga. s.	Lawrence	7	7	27.5	12.8	4.0	Mec.	0		1895	Hath, Me.	Newport, R. I.
206615		Ga. s.	Lawrence	15	14	39.6	10.0	5.2	Pas.	2	12	1908	West De Pere, Wis.	Grand Haven, Mich.
207676		St. s.	Lawrence M. Sullivan	207	140	107.9	31.0	10.0	Frt.	3	200	1909	Brooklyn, N. Y.	New York, N. Y.
206354		Ga. s.	Laysan	12	8	38.7	12.4	4.2	Frt.	1	23	1907	San Francisco, Cal.	Honolulu, Hawaii.
14603		Ga. s.	Leader	13	12	37.0	11.8	5.6	Frt.	2				Eastport, Me.
15077		St. s.	Leader	198	135	118.4	21.9	7.2	Pas.	10	200	1863	Kaighns Point, N. J.	Newark, N. J.
140313		St. s.	Leader	44	22	68.0	17.4	7.5	Tow.	4		1878	Philadelphia, Pa.	New York, N. Y.
140451		St. s.	Leader	59	29	72.6	18.5	8.2	Tow.	5		1881	do	Boston, Mass.
140718		*St. p.	Leader	236	156	144.0	32.0	6.5	Pas.	18	550	1884	Stockton, Cal.	San Francisco, Cal.
141335		Ga. s.	Leader	5	5	23.0	11.1	3.4	Fsh.	1		1893	Osterville, Mass.	Hyannis, Mass.
141735		Ga. s.	Leader	9	6	45.0	11.6	3.0	Fsh.	2		1901	Charlotte Harbor, Fla.	Key West, Fla.
200866		Ga. s.	Leader	9	9	44.0	13.6	3.3	Frt.	1		1904	Havre de Grace, Md.	Baltimore, Md.
201803		Ga. s.	Leader	12	8	33.0	12.0	3.0	Tow.	3		1905	Marshfield, Ore.	Coos Bay, Ore.
201968		Ga. s.	Leader	39	19	66.6	18.6	6.4	Frt.	4		1905	Madison, Md.	Baltimore, Md.
203343		Ga. s.	Leader	13	9	53.6	13.8	2.7	Frt.	1		1906	Iiwaco, Wash.	Astoria, Ore.
203830		*Ga. p.	Leader	19	12	52.0	12.3	3.6	Oys.	4	20	1905	Madisonville, La.	Brashear, La.
204617		*St. p.	Leader	45	45	89.0	20.0	3.2	Tow.	10		1907	Delhi, Ohio.	Cincinnati, Ohio.
209227		St. s.	Leader	27	9	48.0	13.5	5.6	Fsh.	3		1909	Nacknack, Alaska.	Unalaska, Alaska.
206283		*Ga. p.	Leader II	15	10	39.9	8.2	2.9	Pas.	1	70	1909	Newport, Ark.	Memphis, Tenn.
204514		Ga. s.	Leah M.	13	8	33.7	10.3	3.8	Pas.	2		1907	Port Angeles, Wash.	Tacoma, Wash.
206569		Ga. s.	LEANDER	36	29	54.5	11.5	7.8	Pas.	2	125	1906	Reading, Pa.	Somers Point, N. J.
205234		St. s.	Leander Choate	279	176	124.0	32.2	7.2	Pas.	16	350	1908	Oshkosh, Wis.	Milwaukee, Wis.
141863		St. s.	Leander Wilcox	205	101	126.0	22.3	9.2	Fsh.	23	250	1903	Noank, Conn.	Stonington, Conn.
141695		Ga. s.	Lear C.	21	21	47.4	15.8	6.8	Fsh.	4		1901	Gloucester, Mass.	Provincetown, Mass.
205904		*Ga. p.	Leathia	12	8	35.7	14.0	2.7	Pas.	2	6	1908	Wober, Ark.	Memphis, Tenn.
205142		*St. p.	Leavenworth	42	42	80.0	16.7	3.8	Tow.	3	160	1908	Leavenworth, Kans.	Kansas City, Mo.
203829		Ga. y.	Leba	16	11	44.8	11.5	4.5	Yct.	2	40	1907	South Aki, Wash.	Pt. Townsend, Wash.
209293		Ga. s.	Lebanon	28	15	61.0	12.4	7.3	Pas.	3	80	1911	Salisbury, Md.	Baltimore, Md.
141313		St. s.	Le Baron	102	62	84.0	21.5	9.0	Tow.	16	400	1893	Wilmington, Del.	Wilmington, Mass.
202733		St. s.	Le Baron H. Jenkins	36	24	52.9	15.0	6.8	Tow.	2	175	1905	Boston, Mass.	Boston, Mass.
206502	L. B. D. T.	Ga. y.	Le Cygne	65	60	65.2	16.7	8.7	Yct.	5	75	1909	Stamford, Conn.	Stamford, Conn.
209410		*Ga. p.	Ledell	14	14	54.0	10.5	2.6	Frt.	1	20	1911	Frankfort, Ky.	Louisville, Ky.
206637		Ga. s.	Lee Allen	18	12	52.2	11.6	5.3	Frt.	1	75	1905	Stockton, Cal.	San Francisco, Cal.
201663		St. s.	Lee Kimball, jr.	58	39	80.7	18.7	7.0	Pas.	7	200	1904	Scranton, Miss.	Gulfport, Miss.
200475		Ga. s.	Lee S.	14	9	45.0	9.0	3.0	Pas.	2	16	1902	Jacksonville, Fla.	Jacksonville, Fla.
141100		*St. p.	Lee H. Brooks	86	86	140.5	23.0	3.4	Tow.	5		1890	Evansville, Ind.	Pittsburgh, Pa.
209884		St. s.	LEELANAW	29	19	53.5	14.3	6.5	Pas.	2	35	1900	Provenant, Mich.	Grand Haven, Mich.
141524	K. N. O. R.	St. s.	LEELANAW	1,923	1,377	273.8	36.3	21.4	Pas.	32	1,150	1886	Newcastle, England	San Francisco, Cal.
209677		Ga. s.	Legas Bros	29	19	52.4	15.9	6.2	Fsh.	6	50	1912	Dockton, Wash.	Tacoma, Wash.
141857		St. s.	Legonia	126	86	114.0	18.6	9.6	Yct.	8	250	1903	Baltimore, Md.	Baltimore, Md.
140424	K. S. J. T.	St. y.	Lehigh	1,704	1,503	238.2	36.1	15.4	Frt.	21	523	1890	Wyandotte, Mich.	Erie, Pa.
141344	K. F. V. H.	St. s.	LEHIGH	416	303	136.0	28.0	13.4	Tow.	15	735	1900	Port Richmond, N. Y.	Perth Amboy, N. J.
141850	K. Q. B. R.	St. s.	Lehua	176	129	112.0	24.1	8.1	Frt.	10	175	1879	San Francisco, Cal.	San Francisco, Cal.
204423		St. s.	Leldheiser Bros	28	20	60.0	15.0	6.2	Fsh.	1		1907	Loraln, Ohio.	Sandusky, Ohio.
207840		St. s.	Lella	10	8	45.0	11.0	3.9	Frt.	3	18	1909	Georgetown, S. C.	Georgetown, S. C.
209418		Ga. y.	Lella	27	21	52.4	14.2	7.2	Yct.	4	40	1911	Stamford, Conn.	New York, N. Y.
141702		Ga. s.	Lella T.	10	8	48.8	9.8	4.0	Fsh.	2		1900	Noank, Conn.	Greenvort, N. Y.
141006		Ga. s.	Lela	15	13	38.5	14.5	3.9	Pas.	1		(1)	Keypport, N. J.	Newark, N. J.
200885		Ga. s.	Lela B.	11	9	39.7	15.3	3.7	Frt.	1		1903	Battery Park, Va.	Norfolk, Va.
15917		St. s.	Leland	366	318	148.0	27.6	11.2	Frt.	12	250	1873	New Jerusalem, Ohio.	Cleveland, Ohio.
207778		Ga. s.	Leland	12	11	28.0	10.0	3.3	Fsh.	2	12	1906	Leland, Mich.	Grand Haven, Mich.
141719		Ga. s.	Leland Mills	52	42	79.8	18.7	5.5	Frt.	2		1901	Cambridge, Md.	Baltimore, Md.
141688		Ga. s.	Lella E. Tolman	12	8	34.6	13.2	6.5	Fsh.	3		1900	Friendship, Me.	Vinalhaven, Me.
140026		Ga. s.	Lena	11	10	38.0	13.2	4.2	Pas.	2		1874	Brooklyn, N. Y.	New York, N. Y.
141127		Ga. s.	Lena	8	7	25.8	13.4	4.1	Fsh.	1		1891	Noank, Conn.	Stonington, Conn.
141228		Ga. s.	Lena	13	13	31.0	12.8	6.0	Frt.	1		1892	Lincolnton, Me.	Mt. Desert Ferry, Me.
141543		Ga. s.	Lena	7	7	30.3	12.0	3.3	Fsh.	1		1898	Osterville, Mass.	Hyannis, Mass.
141798		Ga. s.	Lena	12	10	46.0	10.0	4.5	Pas.	2		1898	Bayshore, N. Y.	Bridgeport, N. J.

1 Formerly st. p. Atlantic.

2 Formerly British st. s. Earnwell.

3 Formerly Hawaiian st. s. Lehua.

† Composite.

‡ Rebuilt, 1885.

MERCHANT STEAM VESSELS OF THE UNITED STATES—Continued.

Official No.	Signal letters.	Rig.	Name of vessel.	Gross tonnage.	Net tonnage.	Length.	Breadth.	Depth.	Service.	Crew.	Indicated horsepower.	When built.	Where built.	Home port (where permanent document issues).
						Feet.	Feet.	Feet.						
141812		Ga. s.	Lena	11	11	47.3	14.0	2.6	Msc.	1	1902	Swansboro, N. C.	Beaufort, N. C.
202765		Ga. s.	Lena	20	9	39.8	11.4	2.0	Pas.	2	12	1905	Georgiana, Fla.	St. Augustine, Fla.
204555		Ga. s.	Lena	11	11	34.0	13.0	3.0	Msc.	1	1907	Stratford, Conn.	Bridgeport, Conn.
205442		*Ga. p.	Lena	12	12	40.6	12.0	2.6	Tow.	2	16	1908	Muscatine, Iowa	Rock Island, Ill.
207521		Ga. s.	Lena	13	8	44.8	12.9	3.8	Frt.	1	6	1910	Turtle Bayou, Tex.	Galveston, Tex.
209740		Ga. s.	Lena	7	6	32.4	8.8	3.4	Frt.	1	8	1911	Wit, N. C.	Beaufort, N. C.
209512		Ga. s.	Lena F.	29	20	50.3	15.2	5.8	Fsh.	6	20	1911	Tacoma, Wash.	Tacoma, Wash.
202861		*Ga. p.	Lena J.	9	9	40.2	8.4	3.4	Msc.	1	20	1906	Quincy, Ill.	Burlington, Iowa.
140459		St. s.	Lena Knobloch	87	55	75.0	18.4	5.6	Pas.	8	1881	Buffalo, N. Y.	Grand Haven, Mich.
207876		Ga. s.	Lena M.	7	6	37.8	11.6	3.1	Frt.	1	10	1910	Neavitt, Md.	Baltimore, Md.
210228		*St. p.	Lena Marmet	95	95	116.7	25.2	3.7	Tow.	8	75	1912	Raymond City, W. Va.	Cincinnati, Ohio.
141123		Ga. s.	Lena Maud	7	7	25.6	10.0	5.2	Fab.	2	1884	Bremen, Me.	S. W. Harbor, Me.
141065		Ga. s.	Lena May	9	8	31.1	12.2	5.4	Fab.	5	1890	Waldoboro, Me.	Gloucester, Mass.
204899		*St. p.	Lena May	86	86	113.0	28.5	4.0	Pas.	6	148	1908	Evansville, Ind.	Evansville, Ind.
141530		Ga. s.	Lena S.	18	14	47.5	15.0	4.6	Oys.	3	1898	Northport, N. Y.	Cold Spring, N. Y.
141665		St. s.	Lena Virginia	21	12	46.0	12.9	3.0	Tow.	3	1900	Leechville, N. C.	Newbern, N. C.
141749		Ga. s.	Lena V. Coulbourn	22	20	68.0	19.0	5.1	Frt.	3	1901	Orlolo, Md.	Norfolk, Va.
201528	K. T. M. C.	St. s.	LENAPE	637	433	157.7	29.0	17.2	Tow.	19	1,000	1904	Camden, N. J.	Philadelphia, Pa.
140902		St. s.	Lenolt	133	106	104.3	26.7	5.8	Fer.	7	60	1887	Baltimore, Md.	Bridgeport, Conn.
200989		Ga. s.	Lenoir	7	5	32.0	8.0	2.4	Tow.	1	1904	Kinston, N. C.	Newbern, N. C.
204032		Ga. s.	Lenora	14	9	45.4	9.7	3.8	Pas.	1	1907	West Seattle, Wash.	Seattle, Wash.
208647		Ga. s.	Lenox	9	6	36.5	8.2	4.2	Fsh.	2	14	1907	Ballard, Wash.	Pt. Townsend, Wash.
140520		St. s.	Leo	89	44	83.8	19.0	7.7	Pas.	8	1882	Philadelphia, Pa.	New Orleans, La.
141595		Ga. s.	Leo	10	10	46.0	11.0	2.8	Frt.	3	1899	Georgetown, Fla.	Key West, Fla.
206128		Ga. s.	Leo	9	6	35.5	11.5	3.1	Frt.	1	16	1909	Anacortes, Wash.	Pt. Townsend, Wash.
202330		Ga. s.	Leo A.	10	9	39.6	11.6	4.9	Fab.	3	14	1905	Erie, Pa.	Erie, Pa.
205906		Ga. s.	Leo C.	22	15	46.4	14.0	5.5	Fsh.	6	30	1908	Dockton, Wash.	Pt. Townsend, Wash.
201554		Ga. s.	Leola B. Gaskill	35	30	52.4	18.2	5.5	Fsh.	12	1904	Wit, N. C.	Beaufort, N. C.
141533		*St. p.	Leon	638	402	181.0	36.5	6.7	Pas.	25	700	1898	San Francisco, Cal.	St. Michael, Alaska.
141806		*Ga. p.	Leon	20	20	59.0	14.0	3.0	Frt.	5	1902	Lamb, Ind.	Louisville, Ky.
141869		Ga. s.	Leon	12	11	41.5	10.5	3.1	Frt.	4	1903	Choptank, Md.	Baltimore, Md.
15346	K. D. W. R.	Ga. y.	Leona	20	19	46.0	15.3	4.8	Yct.	2	1867	Newport, R. I.	Do.
202302		Ga. s.	Leona	12	8	50.0	10.0	5.0	Fab.	2	1905	West De Pere, Wis.	Milwaukee, Wis.
203016		Ga. s.	Leona	12	7	28.2	12.3	3.6	Fsh.	0	1906	Osterville, Mass.	Edgartown, Mass.
203562		*Ga. p.	Leona	12	12	50.0	8.0	2.7	Pas.	3	1906	Owenaboro, Ky.	Evansville, Ind.
206468		Ga. s.	Leona Heron	14	12	35.2	10.8	5.0	Fsh.	2	27	1908	Chicago, Ill.	Chicago, Ill.
209463		Ga. s.	Leona M.	8	8	28.6	9.0	3.3	Fsh.	3	12	1907	Two Rivers, Wis.	Milwaukee, Wis.
209465		Ga. s.	Leona May	6	6	34.0	6.0	3.0	Pas.	1	5	1909	Clinton, Iowa	Rock Island, Ill.
141874		St. s.	Leona R.	16	11	44.8	14.0	4.6	Tow.	5	1903	Washington Harbor, Wis.	Milwaukee, Wis.
15981		St. s.	Leonard Brightman	133	97	117.0	19.9	8.6	Fsh.	23	1874	Bristol, Me.	Greenport, N. Y.
140430		St. s.	Leonard Richards	97	48	86.4	20.8	9.6	Tow.	6	1880	Athens, N. Y.	Albany, N. Y.
207272		St. s.	LEONARD B. MILLES	6,291	4,921	504.0	54.0	30.0	Frt.	20	1,760	1910	Cleveland, Ohio.	Cleveland, Ohio.
201659		St. s.	LEONARD C. HANNA	6,356	4,922	504.0	54.0	30.0	Frt.	20	1,600	1905 do	Do.
141356		St. s.	Leonard J. Busby	126	68	90.7	28.3	9.7	Tow.	8	350	1894	Tomkins Cove, N. Y.	New York, N. Y.
140897		Ga. s.	Leone	9	8	32.2	8.6	3.3	Fab.	1	1887	Eureka, Cal.	Los Angeles, Cal.
141830		Ga. s.	Leone	12	12	37.2	12.4	5.3	Fsh.	3	1902	Eden, Me.	New Bedford, Mass.
141864		*St. p.	Leone	9	7	60.0	10.4	2.6	Pas.	3	1903	Parkersburg, W. Va.	Wheeling, W. Va.
136350		St. s.	LEONIA	643	407	145.0	32.0	14.4	Fer.	6	500	1883	Wilmington, Del.	New York, N. Y.
205309		Ga. s.	Leonie	14	10	44.0	12.3	4.3	Pas.	2	50	1908	Tacoma, Wash.	Pt. Townsend, Wash.
115651		Ga. s.	Leonora	9	9	34.4	11.3	5.2	Fsh.	2	1879	Kennebunk, Me.	Provincetown, Mass.
141165		Ga. s.	Leonora	10	10	39.5	14.0	3.4	Pas.	1	1891	Liverpool, Tex.	Port Lavaca, Tex.
141315		St. s.	Leonora	27	13	64.0	14.0	5.2	Msc.	3	1893	Lake Charles, La.	Brashear, La.
141835		*St. p.	Leonora	67	41	55.2	12.5	5.0	Pas.	9	1902	Caloosa, Fla.	Key West, Fla.
204758		Ga. s.	Leonora	18	13	53.0	18.5	4.8	Fsh.	4	1907	Pocomoke City, Md.	Somers Point, N. J.
200913		Ga. s.	Leonore	13	7	46.5	10.8	4.0	Pas.	1	1904	Portland, Oreg.	Astoria, Oreg.
141541		*St. p.	Leota	36	24	50.5	16.0	3.5	Frt.	4	1898	Alameda, Cal.	St. Michael, Alaska.
205434		Ga. s.	Leota	14	10	44.7	11.4	4.5	Pas.	1	20	1908	Dockton, Wash.	Tacoma, Wash.
141393		Ga. s.	Leroy	8	8	30.0	10.5	6.2	Fsh.	3	1895	Bristol, Me.	Portland, Me.
205846	K. W. S. B.	St. s.	LEROY	209	142	129.0	22.8	8.8	Tow.	17	400	1874	Boston, Mass.	Mobile, Ala.
207996		*St. p.	Leroy	99	99	126.0	26.6	4.0	Pas.	13	203	1910	Point Pleasant, W. Va.	Wheeling, W. Va.
207109		Ga. s.	Leroy A.	5	5	33.0	11.2	6.0	Fsh.	1	8	1909	Friendship, Me.	Vinalhaven, Me.
145774	K. N. L. J.	Ga. y.	Lesbia	34	29	55.0	16.0	6.9	Yct.	4	1896	Baltimore, Md.	Tappanhook, Va.
141334		St. s.	Leslie	38	19	67.0	15.5	7.0	Pas.	8	1894	South Haven, Mich.	Chicago, Ill.
141777		Ga. s.	Leslie	20	8	40.2	15.4	6.9	Fsh.	2	1902	Boston, Mass.	S. W. Harbor, Me.
200020		Ga. s.	Leslie	8	8	32.0	12.4	3.2	Pas.	1	5	1903	Port Republic, N. J.	Somers Point, N. J.
141704		St. s.	LESLIE BALEWIN	23	23	56.0	14.0	6.0	Tow.	4	96	1901	San Francisco, Cal.	Honolulu, Hawaii.
208169		*St. p.	Leslie Elchei	49	49	103.1	20.0	3.3	Tow.	8	60	1910	Parkersburg, W. Va.	Evansville, Ind.
141539		Ga. s.	Leslie and Allis	10	10	33.6	11.8	5.7	Fsh.	1	1868	Cushing, Me.	Rockland, Me.
205877		Ga. s.	Leslie and Lots	8	5	30.4	11.8	5.9	Fsh.	1	6	1908	Friendship, Me.	Waldoboro, Me.
141320		St. s.	Lester L.	12	6	40.5	12.1	4.3	Tow.	2	1894	Kennebunk Port, Me.	Portsmouth, N. H.
75529		St. s.	Lester A. Forsyth	61	41	67.3	18.6	7.9	Tow.	5	1873	New Baltimore, N. Y.	New York, N. Y.
140885		Ga. s.	Leta	6	6	30.9	13.0	3.4	Msc.	2	1886	Stamford, Conn.	Greenport, N. Y.
209351		Ga. s.	Leta D.	12	8	32.3	10.4	4.5	Pas.	1	12	1911	Terminal Island, Cal.	Los Angeles, Cal.
202361		Ga. s.	Letha	6	6	37.0	9.5	2.2	Msc.	1	10	1905	Atlantic, N. C.	Beaufort, N. C.

1 Formerly sch. y. Louisa.

1 Formerly st. s. Easton.

1 Formerly sch. School St.

1 Formerly U. S. R. C. gir. s. Dexter.

1 Formerly sch. y. Terrapin.

1 Formerly st. a. De Vaux Powel.

MERCHANT STEAM VESSELS OF THE UNITED STATES—Continued.

Official No.	Signal letters.	Rig.	Name of vessel.	Gross tonnage.	Net tonnage.	Length.	Breadth.	Depth.	Service.	Crew.	Indicated horsepower.	When built.	Where built.	Home port (where permanent document issues).
205148		Ga. y.	Lethe.....	18	15	55.3	10.0	4.7	Yct.	3	30	1908	New York, N. Y.	New York, N. Y.
141811		Ga. y.	Lettitia.....	19	13	59.5	12.0	5.2	Yct.	3		1902	Baltimore, Md.	Baltimore, Md.
208945		Ga. s.	Lettle May.....	9	9	29.8	9.0	3.3	Fsh.	2		1903	Manitowoc, Wis.	Manitowoc, Wis.
201777	K. T. R. D.	St. y.	LEVANTER.....	131	89	115.6	17.0	9.9	Yct.	12	500	1905	New York, N. Y.	Bridgeport, Conn.
141592		St. s.	Levlathan.....	109	70	80.9	26.1	7.3	Frt.	5	325	1899	Richmond, Mo.	Portland, Me.
141636		Ga. s.	Lewis Bros.....	14	7	42.8	14.0	5.0	Fsh.	4		1900	Noank, Conn.	Newport, R. I.
200471	K. S. T. B.	St. s.	LEWIS LUCKENBACH. Ⓞ	3,905	2,574	355.0	48.0	28.0	Frt.	24	3,000	1903	Camden, N. J.	New York, N. Y.
140649		St. s.	Lewis Pulver.....	71	35	80.0	19.3	8.4	Pat.	5		1886	Athens, N. Y.	Do.
200211		St. s.	LEWIS WOODRUFF.....	4,707	3,380	416.0	50.0	28.0	Frt.	21	1,500	1903	Lorain, Ohio.	Cleveland, Ohio.
141851		Ga. s.	Lewis C. Totman.....	14	8	36.2	13.7	5.9	Fsh.	2		1903	Friendship, Me.	Newport, R. I.
201346		Ga. s.	Lewis M. Price.....	93	65	96.0	23.0	6.4	Frt.	5		1904	Cambridge, Md.	Wilmington, Del.
116110		St. s.	† Lewiston.....	1,808	1,342	272.3	38.1	18.5	Frt.	18	700	1886	Wyandotte, Mich.	Buffalo, N. Y.
202007		*St. p.	Lewiston.....	548	518	165.5	34.8	6.0	Pat.	26		1905	Riparia, Wash.	Portland, Ore.
81310	K. J. B. V.	St. s.	Lexington.....	1,248	697	246.0	46.0	15.5	Pat.	52	1,700	1891	Wilmington, Del.	New York, N. Y.
125821	J. S. P. T.	St. s.	Lexington.....	2,092	1,447	257.3	38.7	16.0	Pat.	40	1,100	1877	Chester, Pa.	Baltimore, Md.
202777		Ga. s.	Lexington.....	14	10	49.4	12.8	4.0	Pat.	1		1906	Astoria, Ore.	Astoria, Ore.
208641		Ga. y.	Lexington II.....	31	21	59.0	11.7	6.8	Yct.	3	60	1911	New York, N. Y.	Wilmington, Del.
115823		St. s.	Libble.....	29	14	54.0	15.5	6.5	Tow.	4		1881	Poughkeepsie, N. Y.	New York, N. Y.
206005		Ga. s.	Libble.....	66	58	76.4	17.6	7.4	Fsh.	15		1908	Essex, Mass.	Do.
140651		Ga. s.	Libble D.....	12	10	41.5	14.0	4.0	Msc.	1		1883	Patchogue, N. Y.	Patchogue, N. Y.
140482		Ga. s.	Libble M.....	12	12	39.0	15.0	4.4	Oys.	1		1881	Greenwich, Conn.	Bridgeport, Conn.
206762		St. s.	Libble Purdy.....	41	28	53.6	16.7	7.6	Tow.	2	110	1909	Chelsea, Mass.	Boston, Mass.
208464		Ga. s.	Libby.....	8	5	38.7	11.0	4.3	Tow.	1	40	1911	San Francisco, Cal.	San Francisco, Cal.
140528		St. s.	Liberty.....	14	10	40.5	11.6	5.7	Tow.	2		1882	Brooklyn, N. Y.	New York, N. Y.
141011		St. s.	Liberty.....	143	126	96.8	18.3	5.5	Pat.	10	200	1889	Fort Howard, Wis.	Manitowoc, Wis.
141014		*St. p.	Liberty.....	218	161.0	34.4	5.0	Pat.	30	744	1889	Harinar, Ohio.	Mobile, Ala.	
141017		St. s.	Liberty.....	60	30	66.0	18.2	8.7	Tow.	9		1889	Bandon, Ore.	San Francisco, Cal.
141420	K. M. P. R.	Ga. s.	Liberty.....	118	96	93.6	24.0	12.6	Plt.	5		1896	Gloucester, Mass.	Boston, Mass.
141609		*St. p.	Liberty.....	68	58	128.4	20.5	4.2	Pat.	8		1900	Middleport, Ohio.	Paducah, Ky.
200063		St. p.	Liberty.....	140	85	90.7	20.8	4.6	Pat.	4		1903	Bandon, Ore.	Coos Bay, Ore.
202659		*Ga. p.	Liberty.....	12	12	50.7	14.0	2.5	Tow.	2		1905	Rockville, Ohio.	Cincinnati, Ohio.
206397		Ga. s.	Liberty.....	14	10	39.9	10.2	4.4	Pat.	2	18	1908	Atlantic City, N. J.	Somers Point, N. J.
206895		St. s.	Liberty.....	30	20	47.0	13.0	6.0	Fsh.	6	50	1909	Manitowoc, Wis.	Manitowoc, Wis.
207223		St. s.	Liberty.....	36	22	67.5	17.8	7.3	Fsh.	3	140	1910	Erle, Pa.	Erle, Pa.
208312		*St. p.	Liberty.....	37	37	90.2	18.0	3.5	Frt.	15		1908	Madisonville, La.	New Orleans, La.
208713		Ga. s.	Liberty.....	15	10	39.5	11.2	4.7	Fsh.	5	20	1911	Seattle, Wash.	Pt. Townsend, Wash.
209572		*St. p.	Liberty.....	196	196	141.8	28.7	5.0	Pat.	14	260	1912	Clarlington, Ohio.	Wheeling, W. Va.
201377		Ga. s.	Liberty Bell.....	9	8	44.0	12.5	3.6	Frt.	2		1904	Millville, N. J.	Bridgeport, Conn.
202415		*Ga. p.	Lida.....	11	11	40.0	11.8	7.0	Pat.	0		1905	Memphis, Tenn.	Memphis, Tenn.
140488		Ga. e.	Lida May.....	7	7	34.8	12.4	3.7	Oys.	2		1881	Stamford, Conn.	Bridgeport, Conn.
141618		Ga. s.	Lida Ward.....	5	5	37.5	13.2	3.2	Oys.	1		1899	Crisfield, Md.	Tappanhook, Va.
140219		Ga. s.	Lida F. Price.....	8	7	32.5	13.2	3.3	Frt.	1		1876	Patchogue, N. Y.	New York, N. Y.
140581		Ga. s.	Liddle F. Corbin.....	7	7	34.5	11.1	2.5	Oys.	2		1882	Hills Landing, Va.	Chincoteague, Va.
141791		Ga. s.	Liddle and Marie.....	14	10	46.3	11.1	4.4	Frt.	1	25	1902	Warrenton, Ore.	Portland, Ore.
141483		Ga. s.	Lief E.....	27	18	53.6	15.6	7.3	Frt.	2		1897	Ballard, Wash.	Seattle, Wash.
140730		Ga. s.	Lieutenant.....	14	12	40.0	16.0	4.5	Oys.	1		1884	Islip, N. Y.	Patchogue, N. Y.
203666		Ga. s.	Lieutenant.....	21	17	44.4	14.9	4.9	Msc.	3		1906	Tottenville, N. Y.	Greenport, N. Y.
207611		Ga. s.	Lighter.....	12	10	39.8	12.4	2.1	Frt.	2	15	1910	Port Republic, N. J.	Tuckerton, N. J.
13969		St. s.	Lightning.....	48	24	74.6	16.5	8.0	Tow.	5		1874	Camden, N. J.	Wilmington, Del.
208605		Ga. s.	Lightning.....	13	12	41.8	11.0	4.2	Fsh.	1	16	1911	Ketchikan, Alaska	Ketchikan, Alaska
200720		*St. p.	Lightwood.....	155	124	159.0	29.0	3.9	Pat.	12		1884	Little Rock, Ark.	Vicksburg, Miss.
141861	K. B. L. C.	St. s.	LIGONIER. Ⓞ	3,737	2,396	352.5	46.4	26.2	Oil.	31	2,700	1903	Camden, N. J.	Port Arthur, Tex.
200725	K. B. W. M.	St. s.	LIKE LIKE.....	374	214	136.1	30.1	11.5	Pat.	22	300	1904	San Francisco, Cal.	Honolulu, Hawaii.
130628		Ga. s.	Lila.....	8	8	34.3	13.0	3.3	Pat.	1		1901	Somers Point, N. J.	Somers Point, N. J.
141441		Ga. s.	Lila.....	8	8	35.7	10.6	6.1	Frt.	2		1896	Little Deer Isle, Me.	Castine, Me.
140715		St. s.	Lila May Hardy.....	19	9	51.5	13.1	5.0	Tow.	2		1884	Jersey City, N. J.	New York, N. Y.
207500		Ga. s.	Lillian.....	9	7	33.0	9.6	3.6	Pat.	1	12	1910	San Diego, Cal.	San Diego, Cal.
200764		Ga. s.	Lillian Wefing.....	9	9	41.9	9.9	4.2	Frt.	1	16	1904	Apalachicola, Fla.	Apalachicola, Fla.
92557		Ga. y.	Lillian.....	18	15	34.5	13.8	6.0	Yct.	1		1893	New London, Conn.	New York, N. Y.
140964		St. s.	Lillian.....	15	17	57.5	11.2	5.3	Frt.	4	32	1888	San Francisco, Cal.	Yaquina, Ore.
141192		Ga. s.	Lillian.....	10	6	45.5	12.9	3.1	Frt.	1		1892	Smyrna, N. C.	Beaufort, N. C.
141470		St. s.	Lillian.....	34	19	61.5	16.6	6.5	Pat.	7		1897	San Francisco, Cal.	San Francisco, Cal.
141789		Ga. s.	Lillian.....	10	10	36.8	14.5	4.7	Fsh.	3		1902	Oaterville, Mass.	Edgartown, Mass.
141838		Ga. s.	Lillian.....	28	14	51.4	28.1	7.8	Fsh.	10		1902	Gloucester, Mass.	Gloucester, Mass.
141840		St. s.	Lillian.....	174	118	108.4	28.4	8.8	Frt.	6	150	1902	Athens, N. Y.	New York, N. Y.
201074		Ga. s.	Lillian.....	9	9	53.0	12.8	5.5	Frt.	2		1904	Rogue Bluff, Me.	Eastport, Me.
201866		Ga. s.	Lillian.....	15	7	56.0	15.0	2.9	Tow.	1		1904	Falkland, N. C.	Newbern, N. C.
202553		Ga. p.	Lillian.....	9	8	46.0	8.0	3.5	Pat.	1	12	1905	Quincy, Ill.	Burlington, Iowa.
202559		St. s.	Lillian.....	18	9	48.4	12.4	4.2	Tow.	3	8	1905	Elizabeth City, N. C.	Edenton, N. C.
203705		Ga. s.	Lillian.....	13	12	47.0	11.9	3.9	Fsh.	2		1906	Washington Harbor, Wis.	Manitowoc, Wis.
204369		Ga. s.	Lillian.....	9	6	40.9	8.7	2.4	Pat.	1		1907	Ballard, Wash.	Seattle, Wash.
204537		Ga. s.	Lillian.....	14	10	43.5	14.2	4.0	Frt.	2	35	1907	Frederica, Del.	Wilmington, Del.
206599		Ga. s.	Lillian.....	7	7	30.3	8.0	6.9	Tow.	1		1908	Elizabeth City, N. C.	Elizabeth City, N. C.

† Formerly st. s. Susan E. Peck.

* Formerly st. s. Washington.

Ⓞ Formerly st. s. City of Macon.

† Formerly st. s. Samuel W. Morris.

‡ U. S. Eng. Henry Sheldon.

* Formerly *st. p. † Henry Sheldon.

‡ Formerly slp. Nora.

† Formerly ga. y. Mary.

‡ Composite.

MERCHANT STEAM VESSELS OF THE UNITED STATES—Continued.

Official No.	Signal letters.	Rlg.	Name of vessel.	Gross tonnage.	Net tonnage.	Length.	Breadth.	Depth.	Service.	Crew.	Indicated horsepower.	When built.	Where built.	Home port (where permanent document issued).
206560		Ga. s.	Lillian	7	7	34.8	9.5	2.6	Msc.	1	12	1909	Atlantic, N. C.	Beaufort, N. C.
206930		Ga. s.	Lillian	9	8	32.6	9.2	4.0	Fsh.	2	8	1906	Manitowoc, Wis.	Milwaukee, Wis.
208264		Ga. s.	Lillian	12	6	34.1	13.1	6.0	Fsh.	2	11	1910	Friendship, Me.	Waldoboro, Me.
204158	K. W. C. T.	Ga. y.	Lillian II	44	38	64.4	15.0	6.1	Yct.	2		1907	Long Island City, N. Y.	Chicago, Ill.
141449		Ga. s.	Lillian Annie	12	12	56.2	12.6	3.0	Tow.	2		1894	West Palm Beach, Fla.	Wilmington, N. C.
206362		Ga. s.	Lillian B.	12	8	50.0	12.0	4.0	Fsh.	2	60	1909	Montegut, La.	Brashear, La.
15373		Ga. s.	Lillian Estelle	13	12	43.4	13.1	4.0	Fsh.	4		1887	Lynn, Mass.	Deer Isle, Me.
202419		*St. p.	Lillian II	41	41	100.0	18.0	2.5	Tow.	15		1905	Gallipolis, Ohio	Memphis, Tenn.
141072		Ga. s.	Lillian J.	5	5	30.3	10.6	2.9	Msc.	1		1890	Jamesport, N. Y.	Greenport, N. Y.
207887		Ga. s.	Lillian L.	8	7	38.4	8.4	4.0	Frt.	2	30	1909	Conway, S. C.	Georgetown, S. C.
204949		*Ga. p.	Lillian May	14	14	50.0	10.1	2.8	Pas.	4		1908	Jonesville, La.	Vicksburg, Miss.
141395		Ga. s.	Lillian Russell	11	10	34.7	14.4	4.4	Frt.	1		1895	Essex, Mass.	Provincetown, Mass.
205392		Ga. s.	Lillian S.	10	7	40.0	10.5	4.5	Fsh.	4	20	1907	Seattle, Wash.	Seattle, Wash.
140796		Ga. s.	Lillian White	10	5	51.9	13.7	3.3	Frt.	2	2	1885	Somerset County, Md.	Annapolis, Md.
141821		Ga. s.	Lillian C. Cooper	22	16	64.0	18.0	4.5	Frt.	2		1902	Orlolo, Md.	Norfolk, Va.
202083		Ga. s.	Lillian D. Foss	14	9	55.5	12.3	3.5	Pas.	1	27	1905	Tacoma, Wash.	Tacoma, Wash.
205448		Ga. s.	Lillian H. Haskell	7	7	32.9	10.8	5.4	Fsh.	2		1906	Deer Isle, Me.	Deer Isle, Me.
208702		Ga. s.	Lillian M. Newey	41	37	60.0	20.4	4.6	Frt.	2	40	1912	Brookhaven, N. Y.	Patchogue, N. Y.
140010		St. s.	Lillie	31	26	69.0	15.0	4.8	Yct.	2		1872	Brooklyn, N. Y.	Detroit, Mich.
141573		Ga. s.	Lillie	10	7	46.0	0.8	3.5	Pas.	2		1898	Pocomoke City, Md.	Richmond, Va.
141683		*St. p.	Lillie	18	16	60.0	17.5	2.8	Pas.	4		1900	Kissimmee, Fla.	Tampa, Fla.
141801		Ga. s.	Lillie	10	9	37.6	13.0	3.7	Pas.	1		1902	Somers Point, N. J.	Somers Point, N. J.
206771		Ga. s.	Lillie	7	7	29.5	9.7	3.5	Frt.	1	10	1900	Eldora, N. J.	Do.
208541		Ga. s.	Lillie	9	8	29.2	8.3	3.5	Fsh.	2	12	1906	Manitowoc, Wis.	Milwaukee, Wis.
208609		St. s.	Lillie	11	7	27.0	10.6	3.0	Fsh.	3	5	1900	Marquette, Wis.	Do.
208785		Ga. s.	Lillie	6	6	30.0	7.0	3.0	Pas.	1	4	1910	Clinton, Iowa	Rock Island, Ill.
209097		Ga. s.	Lillie	10	8	37.0	10.3	4.0	Frt.	2		1911	Paulsboro, N. J.	Bridgeport, N. J.
141126		St. s.	Lillie A.	11	5	46.8	11.0	3.7	Tow.	1		1891	Bay City, Mich.	Grand Haven, Mich.
140463		Ga. s.	Lillie B.	13	13	45.5	16.7	4.4	Msc.	2		1881	New Orleans, La.	Apalachicola, Fla.
206311		Ga. s.	Lillie B.	7	6	43.0	8.6	3.4	Pas.	2	21	1909	Eufaula, Ala.	Port Lavaca, Tex.
140549		Ga. s.	Lillie Bird	8	8	36.3	14.2	2.6	Fsh.	1		1882	Matagorda, Tex.	Patchogue, N. Y.
140828		Ga. s.	Lillie Dean	7	6	30.0	13.3	3.8	Frt.	1		1880	Patchogue, N. Y.	Boston, Mass.
202032		St. y.	Lillie G.	34	18	57.6	15.0	6.5	Yct.	2		1905	Camden, Me.	New Orleans, La.
201546		Ga. s.	Lillie L.	25	6	54.6	19.8	3.3	Oys.	7		1904	Blount, Miss.	Norfolk, Va.
205669		Ga. s.	Lillie May	14	11	47.3	11.1	3.6	Oys.	1	16	1906	Lynnhaven, Va.	Grand Haven, Mich.
208903		Ga. s.	Lillie R.	15	14	36.0	9.5	4.0	Fsh.	1	20	1905	Groes Cape, Mich.	Bridgeport, Conn.
140475		Ga. s.	Lillie B. Dayton	9	8	38.4	12.5	3.0	Msc.	4		1881	Philadelphia, Pa.	Philadelphia, Pa.
141199		St. s.	Lillie M. Graham	49	24	65.0	17.0	7.8	Tow.	4		1892	Perth Amboy, N. J.	Hartford, Conn.
206996		St. s.	Lillie and Agnes	115	80	100.0	20.6	8.2	Frt.	4	80	1909	West River, Md.	Annapolis, Md.
208270		Ga. s.	Lillie and Janie	10	7	39.4	13.5	3.2	Frt.	1	6	1904	Buffalo, N. Y.	Cleveland, Ohio.
200275		St. s.	Lillie & May	12	8	44.1	10.3	3.8	Tow.	1		1904	Seattle, Wash.	Seattle, Wash.
201128		Ga. s.	Lilly	10	7	32.2	8.6	3.5	Fsh.	1		1905	Manitowoc, Wis.	Grand Haven, Mich.
203029		St. s.	Lilly K.	12	8	44.1	10.3	3.8	Tow.	1		1904	Seattle, Wash.	Seattle, Wash.
140478		*St. p.	Lily	123	72	92.5	16.4	3.7	Tow.	4	65	1881	Seattle, Wash.	Seattle, Wash.
140992		St. s.	Lily	104	79	94.8	23.5	6.4	Frt.	8	90	1889	Mount Clemens, Mich.	Detroit, Mich.
200577		Ga. s.	Lily	14	11	50.0	10.0	3.0	Tow.	2		1903	Wilmington, N. C.	Wilmington, N. C.
210120		Ga. s.	Lily	13	12	45.4	11.4	3.2	Tow.	2	12	1912	Mobile, Ala.	Mobile, Ala.
208379		Ga. s.	Lily J.	10	7	36.9	8.5	3.2	Pas.	1	18	1902	Dames Point, Fla.	Jacksonville, Fla.
140100		Ga. s.	Lily Laurie	10	9	39.0	12.6	3.8	Frt.	1		1875	Clearcreek, Tex.	Galveston, Tex.
206773		Ga. s.	Lily May	13	12	36.6	14.2	5.4	Pas.	1	36	1908	Brooklyn, N. Y.	New York, N. Y.
141360		Ga. s.	Lily and Maud	9	8	32.2	10.5	4.8	Fsh.	1		1894	Ballard, Wash.	Ketchikan, Alaska.
140685		Ga. s.	Lina	10	6	32.7	13.4	3.9	Frt.	2		1884	Key West, Fla.	Key West, Fla.
206406		Ga. s.	Lina	11	6	41.0	10.0	3.1	Tow.	1	25	1908	Dames Point, Fla.	Jacksonville, Fla.
14654		Ga. s.	Lina Cox	24	18	61.0	17.5	5.3	Oys.	8		1883	Somerset County, Md.	Tappahannock, Va.
207692		Ga. s.	Lina K.	10	7	35.4	11.4	4.1	Pas.	1	15	1910	Port Graham, Alaska	Juneau, Alaska.
202016		Ga. s.	Lincen	7	7	27.8	12.6	4.0	Fsh.	2		1905	Osterville, Mass.	Edgartown, Mass.
206555		Ga. s.	Lincen II	8	7	27.3	13.4	3.9	Fsh.	1	7	1909do	New Bedford, Mass.
208806		Ga. s.	Lincen III	8	7	25.7	13.3	4.0	Fsh.	1	12	1911do	Barnstable, Mass.
141561		*St. p.	Linda	692	366	181.0	36.5	6.7	Pas.	23	700	1898	Unalaska, Alaska	St. Michael, Alaska.
140506		St. s.	Linden	66	38	70.0	17.6	7.0	Tow.	7		1881	South Amboy, N. J.	Perth Amboy, N. J.
141370		St. s.	Linden	894	708	206.0	35.0	12.6	Frt.	14	800	1895	Port Huron, Mich.	Albany, N. Y.
141147		St. s.	Lindsay	42	28	63.2	15.5	6.3	Tow.	4		1891	Manistee, Mich.	Marquette, Mich.
141610		Ga. s.	Lindsay	10	7	26.6	13.8	4.5	Msc.	2		1899	Noank, Conn.	Newport, R. I.
209051		Ga. y.	Lindsay	9	6	38.0	8.0	3.2	Yct.	0	20	1896	Toledo, Ohio	Detroit, Mich.
141726		Ga. s.	Linnie Belle	6	6	27.7	10.9	5.3	Fsh.	2		1901	Friendship, Me.	Deer Isle, Me.
202123	K. T. V. S.	St. y.	Linta	78	53	91.4	17.5	8.7	Yct.	9		1905	New York, N. Y.	New York, N. Y.
161634		Ga. s.	Linnus	28	14	50.0	12.0	4.0	Tow.	3		1890	Point Washington, Fla.	Mobile, Ala.
15613		Ga. s.	Llnwood	14	12	43.5	13.1	3.5	Pas.	1		1869	Smith Point, N. Y.	New York, N. Y.
140790		Ga. s.	Llnwood	8	8	49.0	11.5	3.4	Frt.	2		1885	Somerset County, Md.	Annapolis, Md.
141866		Ga. s.	Llnwood	12	9	42.0	13.5	6.2	Frt.	2		1901	Lubec, Me.	Lubec, Me.
209887		Ga. s.	Llola R.	12	8	42.0	8.5	4.0	Pas.	1	40	1912	Houghton, Mich.	Marquette, Mich.
209538		Ga. s.	Lion	10	7	48.0	11.5	3.0	Oys.	1	16	1911	Morgan City, La.	Brashear, La.
201330		St. p.	Lionel R. Webster	343	261	139.0	32.7	8.3	Frt.	5	200	1904	Portland, Oreg.	Portland, Oreg.
204854		*St. p.	Lisbon	49	36	85.0	16.0	4.5	Frt.	7	30	1908	Point Caswell, N. C.	Wilmington, N. C.
201174		Ga. s.	Lister	21	14	49.0	15.1	7.5	Fsh.	4		1904	Ballard, Wash.	Seattle, Wash.

1 Formerly st. s. V. H. Wright.

MERCHANT STEAM VESSELS OF THE UNITED STATES—Continued.

Official No.	Signal letters.	Rig.	Name of vessel.	Gross tonnage.	Net tonnage.	Length.	Breadth.	Depth.	Service.	Crew.	Indicated horsepower.	When built.	Where built.	Home port (where permanent document issues).
						Feet.	Feet.	Feet.						
202314		Ga. s.	Llster	13	12	35.0	13.3	4.8	Oys.	1	1905	Bridgeport, Conn.	Bridgeport, Conn.
209711		Ga. s.	Llsto	31	21	63.5	13.0	7.0	Frt.	1	125	1912	Los Angeles, Cal.	Los Angeles, Cal.
141110		Ga. s.	Little Addie	9	9	30.4	11.0	5.3	Fsh.	3	1890	Friendship, Me.	Gloucester, Mass.
202091		*Ga. p.	Little Archie	10	10	39.0	6.6	6.0	Pas.	3	1905	Stephensport, Ky.	Louisville, Ky.
140806		Ga. s.	Little Bay	14	13	47.0	14.4	3.2	Frt.	2	1883	Portsmouth, Va.	Norfolk, Va.
141386		St. p.	Little Ben	33	33	70.6	18.0	2.8	Per.	2	1895	Pomroy, Ohio.	Wheeling, W. Va.
206104		Ga. s.	Little Bilice	6	6	30.3	11.9	3.6	Fsh.	2	12	1909	Atlantic City, N. J.	Tuckerton, N. J.
206758		Ga. s.	Little Boone	7	7	33.6	9.7	2.5	Pas.	1	20	1909	Constance, Ky.	Cincinnati, Ohio.
141235		Ga. s.	Little Brother	6	6	36.0	11.6	3.7	Oys.	1	1892	Terrebonne, La.	Irashcar, La.
207480		Ga. s.	Little Brothers	38	30	54.4	17.4	5.4	Fsh.	6	120	1910	Patchogue, N. Y.	Patchogue, N. Y.
204257		*Ga. p.	Little Clara	8	8	37.0	8.0	2.4	Per.	3	1907	Mound City, Ill.	Carro, Ill.
204457		*St. p.	Little Clyde	55	55	98.0	20.0	4.5	Tow.	8	38	1907	Rumsey, Ky.	Evansville, Ind.
209667		St. s.	Little Colonel	20	6	55.3	13.0	5.4	Tow.	7	80	1912	Madisonville, La.	New Orleans, La.
208273		Ga. s.	Little D. C.	5	5	29.3	7.2	2.7	Frt.	2	15	1910	Georgetown, S. C.	Georgetown, S. C.
140412		Ga. s.	Little David	15	14	37.0	14.4	5.0	Frt.	1	1880	Cherryfield, Me.	Eastport, Me.
208038		*St. p.	Little Della	71	44	66.7	16.7	3.2	Frt.	10	40	1908	Fairbanks, Alaska	Eagle, Alaska.
207728		Ga. s.	Little Elsie	26	11	53.5	16.7	7.0	Fsh.	2	26	1910	East Boothbay, Me.	Boston, Mass.
140244		Ga. s.	Little Fannie	23	13	54.4	15.0	5.9	Fsh.	5	1877	Bristol, Me.	Gloucester, Mass.
141635		Ga. s.	Little Foster	7	7	29.2	10.9	5.8	Fsh.	2	1900	Friendship, Me.	Portland, Me.
140284		Ga. s.	Little Fred	14	13	43.4	14.6	4.6	Msc.	4	1878	Bath, Me.	Newport, R. I.
140486		*St. p.	Little Fred	126	126	129.0	24.0	3.6	Tow.	15	1881	Pittsburgh, Pa.	Pittsburgh, Pa.
141204		Ga. s.	Little Freddie	10	9	36.8	14.1	4.1	Frt.	1	1892	Morgan Point, Tex.	Galveston, Tex.
141732		*Ga. p.	Little Freddie	11	7	37.4	9.4	7.0	Pas.	2	1900	Memphis, Tenn.	Memphis, Tenn.
141172		Ga. s.	Little George	14	8	48.0	14.5	4.3	Frt.	1	1891	Baltimore, Md.	Norfolk, Va.
140343		St. s.	Little Glant	26	13	43.0	13.0	5.0	Per.	2	1878	Gloucester, Mass.	Gloucester, Mass.
209959		Ga. s.	Little Glory	40	27	61.5	16.0	6.1	Fsh.	4	80	1912	Seattle, Wash.	Seattle, Wash.
207032		*Ga. p.	Little Husler	12	12	56.5	14.4	2.4	Frt.	2	20	1909	Lawrenceburg, Ind.	Memphis, Tenn.
201465		Ga. s.	Little Jennie	19	19	46.4	14.2	4.8	Fsh.	2	1904	Gloucester, Mass.	Provincetown, Mass.
141501		Ga. s.	Little Jim	12	8	42.0	13.8	2.7	Msc.	1	1897	Morehead City, N. C.	Beaufort, N. C.
209030		*Ga. p.	Little Joe	5	5	40.0	8.0	2.0	Pas.	2	10	1910	Tyrone, Ky.	Louisville, Ky.
25644		Ga. s.	Little Lucy	11	10	35.3	13.0	5.5	Frt.	1	1877	Lubeck, Me.	Eastport, Me.
140661		St. s.	Little Mac	25	19	60.0	10.7	2.5	Pas.	2	1886	Buffalo, N. Y.	Cape Vincent, N. Y.
205594		Ga. s.	Little Mac	7	7	33.0	12.4	3.5	Pas.	1	8	1908	Atlantic City, N. J.	Somers Point, N. J.
141850		St. s.	Little Maeta	10	6	37.0	10.9	4.2	Fsh.	5	1903	Charlevoix, Mich.	Grand Haven, Mich.
141628		Ga. s.	Little Nell	10	8	43.0	15.0	4.0	Oys.	3	1899	Morgan City, La.	New Orleans, La.
140501		St. s.	Little Nora	17	8	47.6	12.9	6.0	Tow.	4	1881	Baltimore, Md.	Baltimore, Md.
141833		*Ga. p.	Little Pearl	31	31	76.3	24.0	2.6	Per.	2	18	1902	Tower, Neb.	Sionx City, Iowa.
141744		Ga. s.	Little Ray	8	8	35.2	10.3	5.3	Fsh.	1	1900	Friendship, Me.	Siashas, Me.
202976		Ga. s.	Little Rhody	7	6	42.3	9.6	4.7	Frt.	6	16	1902	South Boston, Mass.	Newport, R. I.
15743		Ga. s.	Little Round Top	46	23	66.5	17.7	7.6	Tow.	3	1871	Ellsworth, Me.	Ellsworth, Me.
203360		*St. p.	Little Rufus	278	131	130.9	29.5	5.0	Pas.	20	400	1903	Stillwater, Minn.	Natchez, Miss.
141318		St. p.	Little Silver	428	286	150.9	25.8	7.8	Pas.	18	485	1893	Tomkins Cove, N. Y.	Port Amboy, N. J.
141281		Ga. s.	Little Blister	6	6	42.3	11.2	2.3	Fvt.	1	1833	Smyrna, N. C.	Beaufort, N. C.
202905		St. s.	Little Sisters	28	17	54.4	17.4	5.2	Frt.	3	1906	Patchogue, N. Y.	Patchogue, N. Y.
208263		*St. p.	Little Saug	50	31	59.2	13.4	3.7	Pas.	5	20	1910	Fairbanks, Alaska	Eagle, Alaska.
206106		St. y.	Little Sovereign	91	61	136.0	13.5	7.3	Yct.	14	1,600	1909	New York, N. Y.	New York, N. Y.
204415		*Ga. p.	Little Tip	21	11	50.0	10.0	2.5	Drg.	4	25	1907	Nashville, Tenn.	Nashville, Tenn.
209779		Ga. s.	Little Tom	32	21	54.5	14.5	6.5	Fsh.	6	75	1912	Seattle, Wash.	Seattle, Wash.
204300		*Ga. p.	Little Wabash	9	9	43.0	11.0	2.5	Msc.	0	1907	Nowhavan, Ill.	Vicksburg, Miss.
141411		St. s.	Little Willie	12	8	54.7	10.3	3.5	Tow.	7	1895	Troy, Ind.	Evansville, Ind.
206055		Ga. s.	Little Willie	12	8	54.7	10.3	3.5	Pas.	1	45	1909	Seattle, Wash.	Cordova, Alaska.
155202		St. s.	Little Wood	16	11	50.8	10.3	4.0	Oys.	3	1891	South Brooklyn, N. Y.	New York, N. Y.
23581		Ga. s.	Live Carp	6	5	32.0	11.5	2.8	Oys.	1	1867	Sayville, N. Y.	New York, N. Y.
205364		Ga. s.	Lively	18	8	57.3	12.0	4.3	Tow.	1	100	1907	Vallejo, Cal.	San Francisco, Cal.
14889		St. s.	Livingston	91	62	81.0	25.0	7.0	Frt.	3	1833	Saugerties, N. Y.	Albany, N. Y.
141005		St. s.	Livingstone	2,134	1,622	281.0	41.0	20.0	Frt.	16	1,000	1889	Wyandotte, Mich.	Detroit, Mich.
205581		*Ga. p.	Lizette	6	6	32.6	9.2	2.9	Pas.	2	10	1906	Fort Madison, Iowa	Burlington, Iowa.
140307		Ga. s.	Lizzie	6	6	28.5	11.5	2.8	Oys.	1	1873	Babylon, N. Y.	Stamford, Conn.
140356		Ga. s.	Lizzie	14	13	38.8	15.0	5.7	Oys.	2	1879	Oyster Bay, N. Y.	Cold Spring, N. Y.
141462		Ga. s.	Lizzie	6	6	31.7	12.3	3.5	Oys.	1	1896	Cedar Bayou, Tex.	Houston, Tex.
141806		St. s.	Lizzie	45	31	60.0	14.6	6.4	Tow.	3	36	1902	Portland, Oreg.	Portland, Oreg.
209881		Ga. s.	Lizzie	13	9	45.0	13.3	4.0	Frt.	2	1904	Warren, R. I.	Fall River, Mass.
206881		*Ga. p.	Lizzie	5	5	34.0	7.3	2.4	Per.	1	6	1908	Larkins Landing, Ah.	Chattanooga, Tenn.
206167		Ga. s.	Lizzie A.	10	9	42.0	10.3	3.5	Pas.	2	1899	Penngrove, N. J.	Camden, N. J.
141009		Ga. s.	Lizzie A.	8	8	25.4	13.4	4.4	Pas.	1	1899	Cambridge, Mass.	Providence, R. I.
141085		Ga. s.	Lizzie B.	5	5	26.2	12.4	3.0	Frt.	1	1895	Patchogue, N. Y.	Greenport, N. Y.
141399		*St. p.	Lizzie Bay	198	198	181.0	30.8	4.0	Pas.	10	304	1886	Madison, Ind.	Cincinnati, Ohio.
140623		St. s.	Lizzie Blades	7	7	46.0	13.2	3.7	Tow.	2	1897	Newbern, N. C.	Newbern, N. C.
141494		Ga. s.	Lizzie Clarmond	11	7	33.0	10.2	3.1	Pas.	1	10	1909	Millville, Del.	Wilmington, Del.
207977		St. s.	Lizzie Colburn	130	65	111.5	18.0	8.8	Fsh.	10	1875	Boothbay, Me.	Tappanhook, N. Y.
140114		St. s.	Lizzie Crawford	52	26	67.4	17.5	8.0	Tow.	4	1882	Camden, N. J.	Philadelphia, Pa.
204360		St. s.	Lizzie D.	122	83	77.8	21.0	10.5	Tow.	7	300	1907	Philadelphia, Pa.	Do.
141609		Ga. s.	Lizzie Emma	10	10	33.0	12.4	6.0	Fsh.	1	1899	Friendship, Me.	Rockland, Me.
110783		St. s.	Lizzie H.	15	7	49.0	9.5	4.3	Pas.	3	1888	Alexandria Bay, N. Y.	Ogdensburg, N. Y.

1 Formerly sch. Vinnie Small.
 2 Formerly st. y. Oberon.

3 Formerly st. s. S. V. Rogers.
 4 Formerly st. s. R. H. Southgate.

† Composite.

MERCHANT STEAM VESSELS OF THE UNITED STATES—Continued.

Official No.	Signal letters.	Rig.	Name of vessel.	Gross tonnage.	Net tonnage.	Length.	Breadth.	Depth.	Services.	Crew.	Indicated horsepower.	When built.	Where built.	Home port (where permanent document issues).
						Feet.	Feet.	Feet.						
140548		Ga. s.	Lizzie H.	34	24	63.0	18.8	4.7	Oys.	6	1882	Tottenville, N. Y.	Greenport, N. Y.
140212		St. s.	Lizzie Henderson	146	58	121.3	23.5	7.8	Tow.	7	200	1876	Philadelphia, Pa.	New York, N. Y.
141054		Ga. s.	Lizzie K.	6	6	27.0	13.3	4.0	Fsh.	2	1890	Noank, Conn.	Newport, R. I.
141066		Ga. y.	Lizzie L.	19	17	44.5	16.0	5.4	Yct.	2	1879	Brooklyn, N. Y.	New York, N. Y.
140172		Ga. s.	Lizzie May	15	14	43.2	14.2	5.3	Fsh.	1	1875	Portland, Me.	Portland, Me.
140774		Ga. s.	Lizzie May	43	41	57.1	18.6	5.2	Frt.	2	1885	Gouldsboro, Me.	Machias, Me.
141788		Ga. s.	Lizzie Pettigrove	12	5	35.3	13.6	4.7	Oys.	2	10	1902	Boothbay, Me.	New London, Conn.
141792		Ga. y.	Lizzie V.	19	17	46.4	13.8	4.8	Yct.	1	1902	Jersey City, N. J.	New York, N. Y.
140572		St. s.	Lizzie Walsh	41	27	65.0	14.0	6.0	Pas.	7	1882	Grand Haven, Mich.	Grand Haven, Mich.
140237		Ga. s.	Lizzie Walworth	9	8	34.0	11.7	4.7	Frt.	1	1877	Bristol, Me.	Eastport, Me.
106988		St. s.	Lizzie B. Archbold	45	45	85.3	15.6	4.2	Tow.	2	1892	Paducah, Ky.	Paducah, Ky.
141631		Ga. s.	Lizzie B. Foster	12	12	36.7	14.2	6.0	Fsh.	5	1899	Gloucester, Mass.	Provincetown, Mass.
201798		Ga. s.	Lizzie E. Leslie	8	5	30.5	11.2	6.0	Fsh.	1	1905	Friendship, Me.	Rockland, Me.
204516		Ga. s.	Lizzie F. Greenlaw	9	6	31.2	11.6	5.4	Fsh.	1	6	1907	Waldoboro, Me.	Vinalhaven, Me.
141012		St. s.	Lizzie M. Snow	17	9	35.7	9.9	3.9	Pas.	2	1889	Brewer, Me.	Bath, Me.
92665	K.M.H.Q.	St. y.	LEWELLYN	92	63	127.3	16.3	9.1	Yct.	11	212	1895	Wilmington, Del.	New York, N. Y.
76318		St. s.	Lloyd M.	31	22	70.6	14.0	6.0	Fsh.	6	1882	Buffalo, N. Y.	Grand Haven, Mich.
236636		Ga. s.	Lloyd M.	9	8	26.7	8.4	3.8	Fsh.	3	12	1906	High Island, Mich.	Do.
150120	K.C.G.F.	St. y.	Loando	42	27	88.4	16.9	5.2	Yct.	7	1877	Greenpoint, N. Y.	New York, N. Y.
207443	L.B.M.K.	Ga. y.	Loantaka	47	32	61.3	14.0	7.6	Yct.	3	100	1910	Trenton, N. J.	Newark, N. J.
207048		Ga. s.	Lobo	32	28	53.3	15.4	6.4	Frt.	1	30	1909	Fort Lee, N. J.	New York, N. Y.
208359		Ga. s.	Lobster	8	8	32.0	11.0	3.6	Fsh.	2	8	1911	Newport, R. I.	Newport, R. I.
204175		Ga. s.	Lochnivar	57	34	72.1	20.4	9.0	Fsh.	9	20	1907	Harpwell, Me.	Portland, Me.
141732		St. y.	Lockport	19	13	46.0	10.8	4.2	Yct.	2	1888	Oshkosh, Wis.	Milwaukee, Wis.
205159		*St. p.	Lockport	54	54	100.0	20.0	3.6	Frt.	10	250	1908	Lockport, La.	New Orleans, La.
206819		Ga. s.	Lodl	8	6	38.7	10.9	3.2	Frt.	1	25	1906	Antioch, Cal.	San Francisco, Cal.
209016	L.C.D.H.	Ga. y.	Lodona	91	61	71.2	18.5	8.4	Yct.	5	120	1911	Camden, N. J.	New York, N. Y.
203474		Ga. s.	Lodton	10	6	30.9	14.2	4.1	Frt.	2	1906	McClellanville, S. C.	Charleston, S. C.
202873		St. s.	Lorrus Cuddy	6,829	5,361	525.0	55.0	31.0	Frt.	23	1,500	1906	Lorain, Ohio.	Cleveland, Ohio.
207642		Ga. s.	Logan	13	10	47.6	13.8	3.6	Frt.	1	1910	Bridgeport, N. J.	Bridgeton, N. J.
203147		Ga. s.	Logger	8	5	32.0	8.3	2.5	Tow.	0	1906	Cosmopolis, Wash.	Pt. Townsend, Wash.
141409		Ga. s.	Lois	13	9	41.0	13.4	3.5	Msc.	2	1895	Mystic, Conn.	Key West, Fla.
200221		Ga. y.	Lois	25	17	59.2	15.2	4.6	Yct.	1	1903	Detroit, Mich.	Detroit, Mich.
208826		*St. p.	Lois	49	30	58.4	14.8	3.0	Pas.	6	60	1910	Fairbanks, Alaska	Eagle, Alaska.
209196		Ga. s.	Lois	21	14	50.0	11.0	4.2	Pas.	1	30	1911	Seattle, Wash.	Seattle, Wash.
141448		Ga. s.	Lois V.	7	5	38.8	13.1	3.1	Frt.	2	1896	St. Peters, Md.	Annapolis, Md.
209777		Ga. s.	Lois H. Corkum	58	34	70.6	17.4	8.4	Fsh.	12	50	1912	Essex, Mass.	Boston, Mass.
208555		Ga. s.	Lola	10	10	44.4	10.1	7.4	Pas.	0	28	1910	Beaumont, Tex.	Pensacola, Fla.
208635		Ga. s.	Lola	18	15	30.0	12.9	6.0	Oys.	3	20	1894	Providence, R. I.	Bristol, R. I.
141089		Ga. s.	Lola L.	18	16	31.0	14.5	4.5	Oys.	4	1890	Northport, N. Y.	Bridgeport, Conn.
141171		St. s.	Lola M.	45	27	73.2	16.3	5.0	Oys.	5	1891	Tottenville, N. Y.	Cold Spring, N. Y.
204545		Ga. s.	Lola Mae	13	5	48.8	13.4	4.4	Frt.	2	1907	Crab Neck, Va.	Newport News, Va.
206763		*St. p.	Loma	45	28	67.7	19.6	4.3	Frt.	4	30	1909	Everett, Wash.	Pt. Townsend, Wash.
204659		Ga. s.	London	8	5	31.0	11.4	2.4	Frt.	1	1907	Smiths Point, Tex.	Galveston, Tex.
209288		Ga. y.	Lone Chief II	9	6	38.6	8.6	3.6	Yct.	0	20	1909	Detroit, Mich.	Detroit, Mich.
203527		*St. s.	Lone Fisherman	48	32	50.4	17.4	6.8	Pas.	3	100	1906	Tacoma, Wash.	Juneau, Alaska.
141082		*St. p.	Lone Star	48	48	84.0	20.0	5.0	Tow.	4	1890	Rock Island, Ill.	Rock Island, Ill.
141429		*St. p.	Lone Star	73	40	81.0	18.9	3.3	Tow.	8	1896	Berwick, La.	New Orleans, La.
200986		*Ga. p.	Lone Star	9	9	50.2	11.5	2.1	Pas.	1	1904	Terre Haute, Ind.	Evansville, Ind.
202739		Ga. s.	Lone Star	7	5	30.4	12.4	2.7	Fsh.	2	10	1905	Miami, Fla.	Key West, Fla.
206515		Ga. s.	Lone Star	8	8	32.6	8.6	2.6	Oys.	1	7	1909	Grand Lake, La.	Brashear, La.
209619		Ga. s.	Lone Star	9	6	42.0	7.8	6.2	Msc.	1	21	1907	Beaumont, Tex.	Port Arthur, Tex.
140399		St. p.	Long Beach	519	360	150.5	32.0	10.5	Fer.	11	300	1880	Wilmington, Del.	New York, N. Y.
202821		Ga. s.	Long Beach	13	12	49.4	13.8	3.0	Fsh.	2	1890	Moriches, N. Y.	Patchogue, N. Y.
208875		Ga. s.	Long Cove	8	7	34.0	12.4	3.0	Pas.	1	1911	Patchogue, N. Y.	Do.
140784		St. s.	Long Island	163	106	103.0	29.0	8.4	Tow.	6	275	1885	Brooklyn, N. Y.	New York, N. Y.
210190	L.C.M.D.	St. s.	Long Island	390	167	151.6	24.1	13.0	Fsh.	54	700	1912	Rockland, Me.	Greenport, N. Y.
201216		Ga. s.	Long John	12	8	52.2	10.0	3.6	Fsh.	2	1903	Sandusky, Ohio.	Sandusky, Ohio.
141385		St. s.	Longport	20	14	70.1	14.4	5.0	Fer.	3	1895	Nyack, N. Y.	Somers Point, N. J.
141820		Ga. s.	Lone Buren	9	8	46.4	15.6	3.1	Oys.	1	1902	Kinnekeet, N. C.	Tappanahock, Va.
15080		St. s.	Lookout	35	24	51.1	13.6	6.8	Tow.	4	1862	Camden, N. J.	New York, N. Y.
205098		Ga. s.	Lookout	7	7	32.6	10.6	2.6	Tow.	1	1908	Norfolk, Va.	Norfolk, Va.
205603		Ga. s.	Look Out	13	13	29.0	13.3	2.9	Msc.	1	10	1906	Stratford, N. C.	Beaufort, N. C.
141282	K.L.R.H.	St. y.	Loon	18	9	56.6	6.2	5.7	Yct.	4	1893	Bristol, R. I.	Bristol, R. I.
141871		Ga. y.	Loon	24	17	52.0	14.0	7.5	Yct.	1	20	1903	North Haven, Me.	Belfast, Me.
206910		St. s.	LORAIN	49	34	68.0	16.0	7.1	Fsh.	6	125	1909	Buffalo, N. Y.	Cleveland, Ohio.
205265		Ga. s.	Lorraine	12	8	40.4	11.1	3.8	Pas.	1	24	1908	Bollivar, Tex.	Galveston, Tex.
141643		St. s.	Lorain T.	30	9	50.0	14.2	5.3	Tow.	0	1900	Chicago, Ill.	Chicago, Ill.
207638		*Ga. y.	Loralanc	22	27	61.2	13.0	3.1	Yct.	2	28	1910	St. Louis, Mo.	St. Louis, Mo.
200139		St. s.	LORD BALTIMORE	445	289	198.0	23.5	12.0	Pas.	29	2,000	1903	Wilmington, Del.	Philadelphia, Pa.
141786		*Ga. p.	Lorelei	7	7	28.0	8.0	3.0	Pas.	1	1902	Rock Island, Ill.	Rock Island, Ill.
204592		Ga. s.	Lorelei	9	9	45.0	9.2	3.3	Pas.	2	1902	Bellevue, Ky.	Cincinnati, Ohio.
208049		Ga. s.	Lorelei	8	7	43.2	12.6	3.4	Pas.	1	12	1900	Greenport, N. Y.	Patchogue, N. Y.

1 Formerly st. s. Andy.
2 Formerly st. y. Marietta.

3 Formerly st. s. J. W. Hahn.
4 Formerly st. y. Promise.

5 Formerly {a st. s. Lorena.
b U. S. Eng. st. s. Energy.

MERCHANT STEAM VESSELS OF THE UNITED STATES—Continued.

Official No.	Signal letters.	Rig.	Name of vessel.	Gross tonnage.	Net tonnage.	Length.	Breadth.	Depth.	Service.	Crew.	Indicated horsepower.	When built.	Where built.	Home port (where permanent document issues).
207957		*Ga. p.	Loren B.	9	8	50.5	7.8	2.4	Pas.	1	1910	Nashville, Tenn.	Nashville, Tenn.
140688		St. s.	Lorena	34	17	70.3	15.6	7.6	Tow.	7	1882	Saugatuck, Mich.	Milwaukee, Wis.
141400		St. p.	Lorena	287	287	141.2	31.5	5.6	Pas.	20	344	1895	Marfetta, Ohio	Wheeling, W. Va.
201361		St. s.	Lorena	9	7	37.0	9.0	3.0	Pas.	4	1904	Georgetown, S. C.	Georgetown, S. C.
207855		Ga. s.	Lorena	9	8	34.8	9.0	2.7	Pas.	1	40	1909	Cape Girardeau, Mo.	Memphis, Tenn.
207877		Ga. s.	Lorena	17	11	37.0	10.3	4.5	Fsh.	3	18	1910	Sturgeon Bay, Wis.	Grand Haven, Mich.
207447		Ga. s.	Lorena G.	9	8	37.0	9.0	5.0	Pas.	4	15	1910	Georgetown, S. C.	Georgetown, S. C.
207088		St. s.	LORENE	19	13	48.0	9.6	5.6	Fsh.	2	110	1886	Buffalo, N. Y.	Milwaukee, Wis.
141778		Ga. s.	Lorens	14	10	49.0	11.4	4.0	Frt.	1	1902	Astoria, Ore.	Pt. Townsend, Wash.
140649		St. s.	Lorenzo Dimick	42	21	65.8	16.0	8.0	Tow.	4	1883	Buffalo, N. Y.	Grand Haven, Mich.
141785		Ga. y.	Loretta	16	11	50.0	11.0	4.0	Yct.	2	1902	New York, N. Y.	New York, N. Y.
140921		Ga. s.	Loretta	6	5	30.5	12.4	3.0	Oys.	1	1888	Patchogue, N. Y.	Patchogue, N. Y.
141396		St. s.	Loretta	9	6	31.2	7.1	3.6	Tow.	1	1895	Buffalo, N. Y.	Buffalo, N. Y.
200726		Ga. y.	Loretta	6	5	34.0	10.0	4.8	Yct.	2	1901	Erle, Pa.	Erle, Pa.
208023		Ga. s.	Loretta	13	11	39.0	9.8	4.4	Pas.	1	20	1909	Camden, N. J.	Somers Point, N. J.
140845		St. s.	Loretto	27	18	54.5	14.2	5.8	Oys.	3	1886	Brooklyn, N. Y.	Bridgeport, Conn.
200664		St. s.	Loretto	13	8	30.8	12.1	5.1	Pas.	3	35	1904	Apalachicola, Fla.	Apalachicola, Fla.
140911		St. s.	Lorillard's Brick Works No. 1.	228	194	125.0	29.0	7.5	Frt.	3	80	1887	Wilmington, Del.	New York, N. Y.
208958		Ga. s.	Lorinda	14	8	36.0	11.7	2.9	Pas.	1	25	1911	Kissimmee, Fla.	Tampa, Fla.
205657		*Ga. p.	Loring	7	6	53.3	8.0	2.2	Tow.	2	15	1908	Creston, W. Va.	Louisville, Ky.
141503		St. s.	Loring	19	13	37.3	14.0	6.9	Fsh.	2	1897	Portland, Me.	Portland, Me.
207417		Ga. s.	Lorna	26	18	56.0	12.2	6.8	Tow.	1	110	1906	Sacramento, Cal.	San Francisco, Cal.
140810		Ga. s.	Lorraine	5	5	30.0	10.7	2.6	Oys.	1	1885	Grand Callou, La.	Brashear, La.
208801		Ga. s.	Lorraine	9	0	36.0	9.9	4.0	Pas.	2	12	1911	Olympia, Wash.	Seattle, Wash.
207798		St. s.	Lorretta	10	8	41.2	11.6	4.0	Tow.	5	10	1910	Georgetown, S. C.	Georgetown, S. C.
141135	K. J. M. N.	Ga. y.	Lotawana	23	21	42.3	13.4	7.2	Yct.	3	1889	South Boston, Mass.	New York, N. Y.
141615		St. y.	Lotawana	38	20	75.7	11.5	7.1	Yct.	2	1899	East Boston, Mass.	Boston, Mass.
210008		Ga. y.	Lotawana II.	25	22	54.9	13.0	4.9	Yct.	2	75	1912	Nyack, N. Y.	New York, N. Y.
140452		St. s.	Lotta	141	97	96.1	22.0	6.7	Pas.	8	320	1881	Athens, N. Y.	Beaufort, S. C.
141862		Ga. s.	Lotta	8	6	35.5	11.8	4.3	Fsh.	2	10	1903	Niantic, Conn.	New London, Conn.
15919		Ga. s.	Lottie	7	6	34.5	14.4	2.8	Tow.	2	1873	Millford, Conn.	Norfolk, Va.
140517		St. s.	Lottie	66	41	66.7	19.0	6.7	Pas.	8	1882	Apalachicola, Fla.	Apalachicola, Fla.
200407		St. s.	Lottie	69	47	69.6	18.8	6.8	Tow.	3	1903	Astoria, Ore.	Astoria, Ore.
208865		Ga. s.	Lottie	9	6	29.0	12.0	6.0	Frt.	2	7	1911	Brooksville, Me.	Castine, Me.
203839		Ga. s.	Lottie A.	11	9	40.8	10.0	3.0	Frt.	2	1907	Portsmouth, Va.	Baltimore, Md.
140140		Ga. s.	Lottie B.	11	10	39.6	14.2	4.4	Oys.	2	1875	Port Jefferson, N. Y.	Greenport, N. Y.
140729		Ga. s.	Lottie B.	19	13	35.0	15.4	4.4	Oys.	2	1884	Mount Sinai, N. Y.	Perth Amboy, N. J.
141747		St. s.	Lottie B.	21	14	57.6	17.6	6.5	Pas.	2	1901	Tottenville, N. Y.	New York, N. Y.
141845		Ga. s.	Lottie B.	21	8	37.2	12.0	4.0	Frt.	3	10	1903	Cookstown, N. J.	Somers Point, N. J.
141731		Ga. s.	Lottie Genever	6	6	27.7	10.9	5.3	Fsh.	2	1901	Friendship, Me.	S. W. Harbor, Me.
141586		Ga. s.	Lottie N.	14	12	51.3	16.0	3.6	Msc.	1	1899	Patchogue, N. Y.	Patchogue, N. Y.
140609		Ga. s.	Lottie V.	11	11	50.0	13.0	3.0	Tow.	2	1883	Portsmouth, Va.	Norfolk, Va.
141725		Ga. s.	Lottie W.	11	9	39.5	14.5	3.9	Frt.	1	1901	Portland, Me.	Portland, Me.
207797		Ga. s.	Lottie White	15	7	46.1	10.0	3.3	Pas.	2	10	1910	Orleio, Md.	Crisfield, Md.
141124		Ga. s.	Lottie B. McLain	8	8	26.4	10.9	5.2	Fsh.	3	1890	Bremen, Me.	Mt. Desert Ferry, Me.
141331		St. s.	Lottie and May	13	6	44.9	11.0	5.7	Frt.	2	182	1894	East Boothbay, Me.	Portland, Me.
140898		St. y.	Lotus	52	26	89.0	14.3	6.0	Yct.	3	1887	Ogdensburg, N. Y.	Ogdensburg, N. Y.
141298		St. s.	Lotus	219	188	110.5	22.0	8.7	Pas.	10	60	1893	Manitowoc, Wis.	Grand Haven, Mich.
141790		Ga. s.	Lotus	9	9	38.0	7.0	3.6	Pas.	1	1501	La Crosse, Wis.	Rock Island, Ill.
141849		Ga. y.	Lotus	28	19	74.0	9.0	5.8	Yct.	2	1903	Detroit, Mich.	St. Augustine, Fla.
141865		Ga. s.	Lotus	7	5	35.6	9.6	2.7	Pas.	1	1903	Seattle, Wash.	Juneau, Alaska.
203650		Ga. s.	Lotus	14	10	54.6	12.4	3.7	Pas.	1	1906	Galveston, Tex.	Galveston, Tex.
206231	L. B. C. M.	Ga. y.	Lotus	130	88	85.0	18.3	4.2	Yct.	3	80	1909	Seattle, Wash.	Pt. Townsend, Wash.
207811		Ga. s.	Lotus	6	6	24.4	9.2	3.0	Fsh.	1	10	1903	Northport, Mich.	Grand Haven, Mich.
207937		Ga. s.	Lotus	6	6	33.0	7.8	3.7	Pas.	1	30	1910	Chattanooga, Tenn.	Chattanooga, Tenn.
206079		Ga. s.	Lou	6	6	26.5	8.9	3.9	Frt.	1	1907	Atlantic City, N. J.	Somers Point, N. J.
140566		Ga. s.	Lou Annie	12	10	51.0	11.8	2.9	Frt.	1	1882	Gloucester County, Md.	Norfolk, Va.
207005		Ga. s.	Lou Dillon	12	10	31.4	11.4	3.0	Pas.	1	30	1906	Great River, N. Y.	Patchogue, N. Y.
207407		*St. p.	Louchda	197	197	168.0	30.0	4.5	Pas.	13	377	1910	Point Pleasant, W. Va.	Cincinnati, Ohio.
141554	K. P. H. C.	St. y.	Loupoun	163	114	119.9	17.2	7.5	Yct.	8	650	1909	Elizabeth, N. J.	New York, N. Y.
140565		St. s.	Louis	22	11	53.6	13.3	6.6	Tow.	4	1882	Baltimore, Md.	Baltimore, Md.
140925		Ga. s.	Louis Maud	8	8	25.2	12.6	3.6	Pas.	0	1888	Noank, Conn.	Stonington, Conn.
141149		Ga. s.	Louis S. Allen	8	8	29.0	13.8	3.7	Pas.	2	1891	Port Republic, N. J.	Somers Point, N. J.
205377		Ga. s.	Louis	14	9	41.0	14.7	4.9	Pas.	1	20	1906	Sausalito, Cal.	San Francisco, Cal.
206377		Ga. s.	Louis B.	7	5	35.2	9.7	3.2	Ten.	1	40	1912	Westlake, La.	Galveston, Tex.
209083		St. s.	Louis Banks	23	16	51.1	12.6	6.2	Fsh.	4	1897	Buffalo, N. Y.	Erle, Pa.
141492		St. s.	Louis Devere	314	197	163.0	28.0	8.2	Pas.	10	250	1861	Wilmington, Del.	New Orleans, La.
200779		St. p.	Louis Doustein	30	16	63.0	17.7	5.5	Tow.	3	1901	Pocomoka City, Md.	Norfolk, Va.
141764		Ga. s.	Louis O.	35	22	66.2	20.0	1.2	Frt.	2	35	1909	Hudson, Wis.	St. Paul, Minn.
206225		St. p.	Louis Pahlow	366	290	155.4	30.4	10.5	Frt.	12	260	1882	Milwaukee, Wis.	Chicago, Ill.
140559		St. s.	Louis R.	64	51	60.9	20.8	5.8	Oys.	6	100	1909	Stratford, Conn.	Bridgeport, Conn.
206476		St. s.	Louis R. DAVIDSON	6,356	4,996	504.0	56.0	30.0	Frt.	22	1912	Ashtabula, Ohio	Buffalo, N. Y.

1 Formerly U. S. Eng. st. s. Sand Beach.

a st. p. Delaware.
 b U. S. Delaware.
 c U. S. R. C. Louis McLane.

MERCHANT STEAM VESSELS OF THE UNITED STATES—Continued.

Official No.	Signal letters.	Rtg.	Name of vessel.	Gross tonnage.	Net tonnage.	Length.	Breadth.	Depth.	Service.	Crew.	Indicated horsepower.	When built.	Where built.	Home port (where permanent document issues).	
						<i>Feet.</i>	<i>Feet.</i>	<i>Feet.</i>							
15631		Ga. s.	Louisa	8	8	37.0	13.0	3.0	Frt.	2		1862	New York, N. Y.	Norfolk, Va.	
141225		St. s.	Louisa	59	29	71.8	18.0	8.1	Tow.	5		1892	Baltimore, Md.	Do.	
140070		Ga. s.	Louisa	10	7	40.0	13.0	3.2	Oys.	2		1874	Galveston, Tex.	Eagle Pass, Tex.	
202440		Ga. s.	Louisa	182	135	122.3	23.2	8.3	Fsh.	6	100	1905	Solomons, Md.	Tappahannock, Va.	
209319		Ga. y.	Louisa	23	19	51.0	11.0	4.9	Yct.	2	50	1911	New York, N. Y.	Chicago, Ill.	
206394		Ga. s.	Louisa A.	13	9	48.6	14.3	2.7	Msc.	2		1909	Thunderbolt, Ga.	Savannah, Ga.	
141779		Ga. s.	Louisa B.	11	10	46.8	12.0	3.1	Msc.	2		1902	Mobile, Ala.	Mobile, Ala.	
201411		Ga. s.	Louisa Bush.	9	7	38.0	12.6	3.7	Frt.	1		1904	Crittenden, Va.	Norfolk, Va.	
140400		Ga. s.	Louisa II.	11	11	35.2	14.3	4.1	Oys.	1		1880	Northport, N. Y.	New York, N. Y.	
28151		St. s.	Louisa Haines	10	7	34.6	8.4	4.4	Tow.	2		1902	Seattle, Wash.	Pt. Townsend, Wash.	
200328		Ga. s.	Louisa Moger.	8	7	39.0	12.7	3.2	Frt.	3		1903	Crittenden, Va.	Norfolk, Va.	
201558		Ga. s.	Louisa O.	13	11	45.0	14.9	3.4	Msc.	1		1904	Patchogue, N. Y.	Patchogue, N. Y.	
140748		Ga. s.	Louisa B. Robinson.	30	24	54.0	18.8	5.8	Frt.	2		1884	Barneget, N. J.	Lubec, Me.	
15347	J. C. M. W.	St. p.	Louise	1,023	718	231.7	33.0	8.8	Pas.	30	1,272	1864	Wilmington, Del.	Baltimore, Md.	
140288		St. s.	Louise	83	43	86.0	19.3	8.1	Pas.	6		1878	Sandusky, Ohio.	Sandusky, Ohio.	
140326		Ga. s.	Louise	13	11	37.5	12.2	4.0	Frt.	1		1878	Westerly, R. I.	Greenport, N. Y.	
140427		St. s.	Louise	105	59	94.5	20.0	7.4	Tow.	12	294	1880	Camden, N. J.	Houston, Tex.	
140460		Ga. s.	Louise	45	42	66.4	20.2	6.4		1		1881	Wilmington, N. C.	Savannah, Ga.	
141071		St. p.	Louise	129	70	88.5	18.5	6.8	Pas.	10		1890	Mount Pleasant, S. C.	Cape Vincent, N. Y.	
141205		St. y.	Louise	49	24	91.7	14.0	8.1	Yct.	4		1893	Bristol, R. I.	Greenport, N. Y.	
141279		Ga. s.	Louise	6	6	30.8	12.8	3.2	Fsh.	2		1893	Bayport, N. Y.	Norfolk, Va.	
141414		St. s.	Louise	18	9	47.3	12.0	5.0	Tow.	2		1896	Petersburg, Va.	Norfolk, Va.	
141506		Ga. s.	Louise	23	16	46.2	15.3	5.0	Fsh.	4		1898	Coupeville, Wash.	Seattle, Wash.	
141572		*St. p.	Louise	717	384	165.0	36.5	5.0	Pas.	21	800	1898	Unalaska, Alaska	St. Michael, Alaska.	
141662		Ga. s.	Louise	13	9	45.7	11.4	3.7	Pas.	1		1901	Warrenton, Oreg.	Astoria, Oreg.	
141696		Ga. y.	Louise	122	19	61.4	10.6	4.1	Yct.	3		1895	New York, N. Y.	New York, N. Y.	
141724		St. p.	Louise	295	186	131.1	24.5	5.4	Pas.	8	250	1901	Jacksonville, Fla.	Richmond, Va.	
201518		Ga. s.	Louise	9	9	32.9	12.8	4.1	Fsh.	1		1904	Wareham, Mass.	New Bedford, Mass.	
201878		Ga. s.	Louise	11	11	32.9	13.5	4.6	Fsh.	2		1905	Osterville, Mass.	Stonington, Conn.	
202151		Ga. y.	Louise	18	18	66.4	13.8	2.6	Yct.	3		1905	St. Louis, Mo.	St. Louis, Mo.	
202523		*St. p.	Louise	49	49	103.6	21.0	3.0	Pas.	8	40	1908	Parkersburg, W. Va.	Wheeling, W. Va.	
205334		Ga. s.	Louise	12	12	40.3	11.3	4.3	Pas.	6	4	1907	Rock Elm, Wis.	Calro, Ill.	
206053		St. s.	Louise	6	5	39.2	9.3	3.6	Frt.	2		1908	Apalachicola, Fla.	Apalachicola, Fla.	
205568		Ga. s.	Louise	10	8	31.1	8.0	4.0	Fsh.	1		1908	Philadelphia, Pa.	Somers Point, N. J.	
207229		Ga. s.	Louise	14	13	54.3	8.5	2.6	Pas.	1		1910	Portland, Oreg.	Portland, Oreg.	
209242		St. s.	Louise	46	31	68.5	17.7	5.6	Tow.	3	125	1911	Madison, Md.	Baltimore, Md.	
209400		Ga. y.	Louise	20	14	48.2	10.3	5.2	Yct.	1		1911	Sacramento, Cal.	San Francisco, Cal.	
210060		Ga. s.	Louise	5	5	29.4	7.2	2.9	Frt.	2		1912	Georgetown, S. C.	Georgetown, S. C.	
210165		Ga. s.	Louise No. 2.	15	10	57.1	13.1	4.5	Pas.	1		1912	Astoria, Oreg.	Astoria, Oreg.	
201710		Ga. s.	Louise A.	8	5	31.0	12.0	6.0	Fsh.	1		1904	Friendship, Me.	S. W. Harbor, Me.	
141542		Ga. s.	Louise B.	14	8	41.2	11.1	3.2	Tow.	3		1898	Chicago, Ill.	Chicago, Ill.	
205468		Ga. s.	Louise B.	8	8	35.5	8.0	2.5	Pas.	1		1908	Owensville, Ky.	Evansville, Ind.	
141775		Ga. s.	Louise J.	6	6	32.5	11.0	3.0		0		1897	East Quogue, N. Y.	Greenport, N. Y.	
207118		Ga. s.	Louise K.	9	9	32.0	9.0	3.6	Fsh.	2	18	1900	Manitowoc, Wis.	Milwaukee, Wis.	
209843		Ga. s.	Louise McLoon	17	6	49.7	14.0	5.9	Frt.	3	32	1912	East Boothbay, Me.	Rockland, Me.	
141641		St. s.	Louise Perry	25	17	43.7	14.0	5.4	Pas.	3		1900	Bourne, Mass.	Ilyannis, Mass.	
207154		*St. p.	Louise Reeves.	98	98	124.0	31.0	5.4	Tow.	10		1910	Helena, Ark.	Memphis, Tenn.	
204930		St. s.	Louise Rugge	68	46	67.0	20.0	8.1	Tow.	5	300	1908	West New Brighton, N. Y.	New York, N. Y.	
141674		Ga. s.	Louise S.	38	26	54.6	19.4	6.5	Fsh.	3		1900	Irondale, Wash.	Wrangell, Alaska.	
209431		Ga. s.	Louise Temple.	6	5	44.2	10.1	3.0	Oys.	1		1910	Sanford, Va.	Cape Charles, Va.	
208623		Ga. s.	Louise II.	20	13	44.8	12.7	5.6	Fsh.	1		20	1911	Seattle, Wash.	Pt. Townsend, Wash.
204585		Ga. s.	Louise V.	11	8	33.0	12.3	3.2	Pas.	1		15	1903	Capo May, N. J.	Somers Point, N. J.
77529		*St. p.	Louisiana	78	78	130.0	25.3	4.5	Pas.	10	175	1002	Hastings, Minn.	Memphis, Tenn.	
130906	K. Q. R. II.	St. s.	LOUISIANA	2,849	1,797	290.0	42.2	23.2	Frt.	26	1,150	1901	Chicago, Ill.	Port Arthur, Tex.	
140882		St. s.	Louisiana	1,929	1,383	267.0	39.6	20.0	Frt.	15	610	1887	Marine City, Mich.	Cleveland, Ohio.	
140917		*St. p.	Louisiana	56	30	98.2	18.1	4.6	Tow.	19		1888	New Orleans, La.	New Orleans, La.	
145349		St. s.	Louisville	87	43	83.2	19.0	8.1	Tow.	5		1883	Philadelphia, Pa.	Norfolk, Va.	
207652		St. s.	LOUISVILLE	47	32	61.0	16.0	8.0	Fsh.	6	55	1910	Lorain, Ohio.	Chicago, Ill.	
141248		Ga. y.	Lounger	19	18	35.0	14.2	4.2	Yct.	2		1892	Brooklyn, N. Y.	New York, N. Y.	
206806	L. B. W. K.	Ga. y.	Lounger II.	96	88	85.0	17.0	8.3	Yct.	5	100	1911	New York, N. Y.	Do.	
204070		Ga. s.	Lovers	11	7	35.6	9.2	3.0	Pas.	1		1907	Colby, Wash.	Seattle, Wash.	
141325		St. s.	Lovie Randall.	12	8	45.6	10.8	4.0	Pas.	3		1892	Washington, D. C.	Washington, D. C.	
203360		Ga. s.	Lowella.	10	9	30.8	14.4	4.1	Pas.	2		1906	Greenport, N. Y.	New York, N. Y.	
141493		Ga. s.	Loyalty	9	9	34.3	12.6	4.0	Msc.	1		1894	Portland, Me.	Stamford, Conn.	
205677		Ga. s.	Loyd.	9	6	32.0	8.8	3.4	Frt.	6	25	1908	Seattle, Wash.	Seattle, Wash.	
203444		Ga. s.	Loyola.	23	22	42.0	11.6	6.0	Fsh.	8		1906	Menasha, Wis.	Milwaukee, Wis.	
141142		St. s.	Lubec	50	25	69.5	18.0	6.3	Pas.	4		1891	Portland, Me.	Lubec, Me.	
207276		Ga. s.	Lubra	19	13	45.0	12.3	4.2	Fsh.	5	20	1910	Port Madison, Wash.	Pt. Townsend, Wash.	
202540		Ga. s.	Luce P.	11	7	37.4	12.3	3.6	Fsh.	7		1905	Ballard, Wash.	Ketchikan, Alaska.	
140227		St. s.	Luce Brothers.	141	67	114.3	18.5	8.9	Fsh.	20		1877	New London, Conn.	Cape Charles, Va.	
141634		St. s.	Lucer	34	14	75.0	14.2	5.3	Tow.	3		1886	Baltimore, Md.	Richmond, Va.	
141405		St. y.	Lucero	59	21	92.0	16.2	8.5	Yct.	2		1895	Seattle, Wash.	San Francisco, Cal.	
207844		Ga. s.	Lucetta	9	7	32.0	11.0	3.5	Pas.	1		1910	Springfield, Mass.	Hartford, Conn.	
208594		Ga. s.	Lucia	11	9	28.5	13.8	4.3	Fsh.	1		1908	Wareham, Mass.	Barnstable, Mass.	

1 Formerly st. s. Zebelika.

2 Formerly *st. p. J. J. Hill.

3 Formerly st. s. Northman.

4 Formerly st. s. Thomas A. Bain.

5 Formerly U. S. Eng. st. s. Lucerne.

MERCHANT STEAM VESSELS OF THE UNITED STATES—Continued.

Official No.	Signal letters.	Rig.	Name of vessel.	Gross tonnage.	Net tonnage.	Length.	Breadth.	Depth.	Service.	Crew.	Indicated horsepower.	When built.	Where built.	Home port (where permanent document issues).
						Feet.	Feet.	Feet.						
205937		Ga. s.	Lucie A.	7	6	23.0	8.5	2.2	Fsh.	4	15	1907	Garden Island, Mich.	Grand Haven, Mich.
202465		Ga. s.	Lucie E.	14	10	37.2	10.8	5.8	Frt.	1	1	1905	Vinalhaven, Me.	Vinalhaven, Me.
200389		*St. p.	Lucie Marnet.	185	185	134.8	28.7	4.8	Tow.	17	408	1903	Cincinnati, Ohio.	Cincinnati, Ohio.
204964		Ga. s.	Lucien.	18	8	60.2	14.4	6.3	Tow.	2	60	1907	Vallejo, Cal.	San Francisco, Cal.
140703		St. y.	Lucile.	19	13	64.0	9.2	4.9	Yct.	2	1884	1884	Bristol, R. I.	New York, N. Y.
140768		Ga. s.	Lucile.	41	24	84.6	11.5	7.9	Pas.	4	1885	1885	do.	Mobile, Ala.
141590		St. s.	Lucile.	18	10	50.0	10.5	5.3	Tow.	3	1899	1899	Berkley, Va.	Norfolk, Va.
141597	K. P. R. G.	(Ga. y.)	Lucile.	30	29	58.6	10.4	7.7	Yct.	3	1899	1899	Baltimore, Md.	New York, N. Y.
200087		Ga. s.	Lucile.	6	6	27.9	12.3	3.3	Msc.	1	1902	1902	Apalachicola, Fla.	Cedar Keys, Fla.
200503		Ga. s.	Lucile.	9	8	36.2	15.3	2.8	Frt.	2	1903	1903	Elizabeth City, N. C.	Elizabeth City, N. C.
201915		*Ga. p.	Lucile.	14	14	56.0	11.6	6.7	Pas.	3	1905	1905	Madison, Ind.	Louisville, Ky.
202036		Ga. s.	Lucile.	11	6	38.6	13.6	3.6	Msc.	1	1905	1905	Belhaven, N. C.	Norfolk, Va.
203059		Ga. s.	Lucile.	10	9	35.0	9.0	2.5	Pas.	1	15	1906	Port Orange, Fla.	St. Augustine, Fla.
205685		Ga. s.	Lucile.	11	7	45.0	8.8	3.5	Pas.	1	28	1908	Wailsville, Tex.	Galveston, Tex.
206094		*Ga. p.	Lucile.	14	12	60.0	12.0	2.4	Tow.	1	18	1912	Parkersburg, W. Va.	Wheeling, W. Va.
203413		Ga. y.	Lucile B.	16	13	54.8	10.0	4.3	Yct.	0	1906	1906	New York, N. Y.	New York, N. Y.
141283		St. s.	Lucille Ross.	49	24	70.7	16.6	7.6	Tow.	10	1893	1893	Baltimore, Md.	Richmond, Va.
204375		*Ga. p.	Lucille.	7	7	42.0	10.0	2.2	Tow.	2	20	1907	Decatur, Ala.	Chatanooga, Tenn.
205384		Ga. y.	Lucille.	25	19	50.6	11.4	4.6	Yct.	2	25	1908	Michigan City, Ind.	Memphis, Tenn.
208588		Ga. s.	Lucille.	8	7	25.0	9.0	3.5	Fsh.	3	12	1910	Leland, Mich.	Grand Haven, Mich.
208917		Ga. s.	Lucille.	5	5	24.0	6.0	4.0	Pas.	1	8	1911	Rock Island, Ill.	Rock Island, Ill.
209660		Ga. s.	Lucille.	18	15	39.2	9.7	4.7	Fsh.	2	30	1900	New Bay Port, Mich.	Chicago, Ill.
204022		St. s.	LUCILLE BURT.	71	48	92.5	15.5	9.0	Pas.	9	1907	1907	Muskegon, Mich.	New Orleans, La.
209489		Ga. y.	Lucille M.	5	5	25.5	7.4	2.6	Yct.	2	15	1903	West De Pere, Wis.	Milwaukee, Wis.
141552		*St. p.	Lucille Nowland.	225	225	170.0	33.0	5.0	Paa.	20	285	1898	Pittsburgh, Pa.	Evansville, Ind.
92730		Ga. s.	*Lucinda.	14	10	41.6	13.3	4.6	Frt.	1	1890	1890	St. Michaels, Md.	Baltimore, Md.
207522	K. M. S. F.	St. y.	*LUCINDA.	130	89	124.0	18.0	8.9	Yct.	10	600	1896	Chester, Pa.	Philadelphia, Pa.
207540	L. B. N. H.	Ga. y.	Lucinda H.	44	30	74.6	14.0	6.3	Yct.	4	1910	1910	Philadelphia, Pa.	Do.
209875		St. s.	Lucius W. ROBINSON.	1,655	1,004	244.0	43.0	21.8	Frt.	16	1,000	1912	Wyandotte, Mich.	Ogdensburg, N. Y.
141537		St. s.	Lucretia.	37	21	57.3	14.8	7.0	Msc.	3	1898	1898	Bristol, Me.	Portland, Me.
140182		Ga. s.	Lucy.	19	18	49.5	15.0	3.9	Frt.	1	1862	1862	Kettle Creek, N. J.	Tuckerton, N. J.
141754		Ga. s.	Lucy.	8	8	39.3	13.7	3.6	Frt.	2	1901	1901	Cacaway Point, Md.	Baltimore, Md.
206550		(Ga. p.)	Lucy.	27	23	89.0	10.8	3.5	Tow.	4	60	1909	Garden City, La.	Brashear, La.
15730		Ga. s.	Lucy Bell.	23	21	52.0	10.8	5.0	1	1871	1871	Bayport, N. Y.	New York, N. Y.
210186		*Ga. p.	Lucy Bell.	9	8	51.0	11.0	1.9	Tow.	0	13	1912	Nashville, Tenn.	Nashville, Tenn.
141832		St. s.	Lucy Coles.	41	36	81.4	17.2	4.0	Tow.	6	1902	1902	Point Pleasant, W. Va.	Cincinnati, Ohio.
141202		Ga. s.	Lucy H.	58	55	68.2	22.5	5.5	Frt.	2	1892	1892	Freeport, Fla.	Pensacola, Fla.
205353		Ga. s.	Lucy H.	7	7	38.3	9.0	4.0	Pas.	1	20	1903	Chicago, Ill.	Chicago, Ill.
204051		Ga. s.	Lucy King.	12	7	44.0	13.0	3.1	Frt.	2	1907	1907	McClellanville, S. C.	Charleston, S. C.
141640		Ga. s.	Lucy M.	9	9	42.0	13.0	3.4	Pas.	1	1890	1890	Cedar Bayou, Tex.	Houston, Tex.
141206		Ga. s.	Lucy May.	5	5	26.3	9.6	5.0	Fsh.	4	1892	1892	Bremen, Me.	Vinalhaven, Me.
81447		St. s.	*Lucy Nell.	946	759	225.0	37.0	13.5	Frt.	19	550	1890	West Bay City, Mich.	New York, N. Y.
141119		Ga. s.	Lucy B. Winsor.	13	13	42.2	14.1	5.8	Fsh.	3	1890	1890	Essex, Mass.	Provincetown, Mass.
140514		Ga. s.	Lucy E. Smith.	9	9	29.1	13.6	4.2	Pas.	1	1892	1892	Noank, Conn.	Stonington, Conn.
141097		Ga. s.	Lucy M. Rea.	9	7	28.6	10.4	5.0	Fsh.	1	1890	1890	Bremen, Me.	Maclias, Me.
141659		Ga. s.	Ludeah.	11	9	41.0	11.0	4.6	Pas.	1	1899	1899	New York, N. Y.	Newark, N. J.
205795		St. s.	Ludington.	44	34	44.8	20.0	4.4	Tow.	5	12	1908	Ludington, Mich.	Grand Haven, Mich.
209534		Ga. y.	Luego II.	22	18	44.6	11.8	5.8	Yct.	2	36	1912	Salisbury, Md.	Somers Point, N. J.
141540		*St. p.	Luella.	115	83	90.0	17.0	3.0	Frt.	6	1898	1898	Stockton, Cal.	Nome, Alaska.
141662		Ga. s.	Luella.	8	5	29.3	12.5	4.5	Frt.	1	1900	1900	Addison, Me.	Lubec, Me.
207483		Ga. s.	Luella.	21	19	42.8	14.3	5.6	Tow.	1	12	1910	Green Cove Springs, Fla.	Jacksonville, Fla.
207835		Ga. s.	Luella.	11	9	38.5	10.5	3.8	Pas.	2	1901	1901	Cleveland, Ohio.	Cleveland, Ohio.
205408		(Ga. s.)	Luemma.	6	6	27.0	8.3	2.2	Fsh.	1	6	1908	Atlanta City, N. J.	Somers Point, N. J.
140951		Ga. s.	Lue Ockers.	6	5	31.8	13.2	3.3	Fsh.	1	1888	1888	Patchogue, N. Y.	Patchogue, N. Y.
203781		Ga. s.	Lue Rline.	12	7	40.0	12.5	3.3	Frt.	2	1906	1906	Crisfield, Md.	Crisfield, Md.
141224		St. s.	Lulse M.	18	9	53.0	11.9	5.0	Fsh.	3	1892	1892	Sheboygan, Wis.	Milwaukee, Wis.
141652		Ga. s.	Luka.	122	70	77.0	23.0	8.0	Frt.	15	1878	1878	Port Ludlow, Wash.	Honolulu, Hawaii.
14722		St. s.	*Luke Hoyt.	12	6	45.3	11.3	4.6	Tow.	2	1863	1863	Albany, N. Y.	Boston, Mass.
203998		Ga. s.	Lula.	13	9	46.0	9.0	3.8	Pas.	2	1906	1906	Damea Point, Fla.	Jacksonville, Fla.
208567		*Ga. p.	Lula A.	8	8	45.0	10.1	2.2	Fer.	1	6	1911	Brookport, Ill.	Paducah, Ky.
141415		*St. p.	Lula E. Warren.	90	78	122.0	22.5	3.3	Pas.	3	1896	1896	Johnsonville, Tenn.	Chatanooga, Tenn.
141308		Ga. s.	Lulu.	10	9	33.0	12.5	5.9	Msc.	1	1887	1887	Rockland, Me.	Mt. Desert Ferry, Me.
209194		Ga. y.	Lulu H.	11	10	31.5	9.6	3.3	Yct.	2	12	1910	Traverse City, Mich.	Grand Haven, Mich.
141737		Ga. s.	Lulu L.	18	14	48.2	15.9	6.5	Frt.	1	1901	1901	Lubec, Me.	Lubec, Me.
206829		*Ga. p.	Lulu S.	7	6	70.0	8.4	1.5	Tow.	1	6	1909	Creston, W. Va.	Wheeling, W. Va.
141583		St. s.	Lumberman.	34	19	54.0	17.0	6.5	Tow.	4	1899	1899	Seattle, Wash.	Seattle, Wash.
209949		Ga. s.	Lumml.	79	54	79.2	18.3	8.2	Fsh.	5	125	1912	do.	Pt. Townsend, Wash.
130224		St. s.	*Luna.	143	101	104.6	25.9	7.5	Frt.	3	90	1882	Mount Clemens, Mich.	Port Huron, Mich.
141423		Ga. s.	Luna.	5	5	23.3	11.0	3.5	Fsh.	1	1896	1896	Osterville, Mass.	Hyannis, Mass.
209816		Ga. s.	Luna.	19	13	40.7	13.0	5.1	Fsh.	6	30	1912	Tacoma, Wash.	Tacoma, Wash.
209469	L. C. G. P.	Ga. y.	Lunaria.	64	43	66.0	16.7	8.1	Yct.	4	50	1911	Camden, N. J.	Albany, N. Y.
141481		Ga. s.	Lunette.	16	13	42.2	15.2	6.0	Frt.	1	1897	1897	Lubec, Me.	Lubec, Me.
204627		Ga. s.	Lunette.	10	6	32.6	10.7	3.0	Frt.	1	30	1907	Key West, Fla.	Key West, Fla.

1 Formerly ga. y. Montour.

2 Formerly st. y. (a) Parthenia.
(b) Bayonara.

3 Formerly st. s. W. P. Ketcham.

4 Formerly (a) st. s. Luke Hoyt.
(b) U. S. S. Hoyt.

5 Formerly st. s. Nellie.

MERCHANT STEAM VESSELS OF THE UNITED STATES—Continued.

Official No.	Signal letters.	Rig.	Name of vessel.	Gross tonnage.	Net tonnage.	Length.	Breadth.	Depth.	Service.	Crew.	Indicated horsepower.	When built.	Where built.	Home port (where permanent document issues).	
						Feet.	Feet.	Feet.							
210221		Ga. s.	Laura May	9	6	38.8	12.4	3.0	Frt.	2	13	1912	Crittenden, Va.	Norfolk, Va.	
140524		St. p.	Luray	423	330	156.0	28.0	8.9	Pas.	14	400	1882	Brooklyn, N. Y.	New York, N. Y.	
203817		Ga. s.	Lu Ray	14	12	50.0	12.2	4.2	Tow.	2		1906	Marines, N. C.	Wilmington, N. C.	
140341		*St. p.	Lurline	481	338	157.7	30.7	6.6	Pas.	28		1878	Portland, Oreg.	Portland, Oreg.	
141751		St. s.	Lurline	41	27	63.7	15.2	5.3	Tow.	4		1901	Monahan, Wash.	Pt. Townsend, Wash.	
204955	K. W. M. R.	St. s.	LURLINE	5,928	3,725	412.8	53.1	29.2	Pas.	54	3,500	1908	Newport News, Va.	San Francisco, Cal.	
207212		Ga. s.	Lusitania	11	8	45.5	15.8	2.7	Pas.	2	24	1910	Miami, Fla.	New London, Conn.	
207522		Ga. s.	Lusitania	7	6	44.0	10.2	3.0	Pas.	1	14	1903	Carrotoman, Va.	Cape Charles, Va.	
209061		*Ga. p.	Lusterlite	119	101	100.0	22.0	4.9	Frt.	4	60	1912	South Jacksonville, Fla.	Pittsburgh, Pa.	
209427		Ga. y.	Luteila	6	6	26.0	8.2	3.4	Yct.	2	10	1905	West De Pere, Wis.	Milwaukee, Wis.	
141018		St. s.	Luthor Loomis	29	14	54.9	13.0	6.0	Tow.	4		1889	Chicago, Ill.	Chicago, Ill.	
140506	K. D. P. C.	St. s.	Luther C. Ward	106	53	98.0	21.5	9.8	Tow.	9	375	1882	Newburgh, N. Y.	Hartford, Conn.	
209065	L. C. D. P.	Ga. y.	Luvina	51	35	75.8	13.8	6.3	Yct.	2	100	1911	Bayonne, N. J.	Washington, D. C.	
121005		St. s.	Luzerne	165	112	94.3	23.7	11.3	Tow.	9	450	1899	Port Richmond, N. Y.	New York, N. Y.	
140770		St. s.	Luzerne Ludington	114	58	54.0	21.0	8.4	Oys.	5		1885	New Haven, Conn.	New Haven, Conn.	
141783		St. s.	LUZON	3,582	2,778	346.0	48.2	24.0	Frt.	20	1,250	1902	Chicago, Ill.	Cleveland, Ohio.	
200178		*St. p.	Lyda	80	50	122.0	24.0	2.4	Tow.	5	200	1903	Jeffersonville, Ind.	Cleveland, Ohio.	
100291		Ga. s.	Lydia	25	25	45.4	15.0	5.3	Fsh.	1		1860	Brooklyn, N. Y.	Paducah, Ky.	
140391		St. p.	Lydia	9	8	56.0	11.5	2.4	Frt.	3	6	1880	Elizabeth City, N. C.	Elizabeth City, N. C.	
140835		St. s.	Lydia	26	13	53.4	13.6	6.4	Pas.	2		1886	New Baltimore, N. Y.	Albany, N. Y.	
141635		Ga. s.	Lydia	14	14	38.0	12.6	6.4	Fsh.	3		1900	Beverly, Mass.	Boston, Mass.	
200896		Ga. s.	Lydia	10	7	32.6	10.3	3.2	Frt.	1		1904	Eagle Harbor, Wash.	Ketchikan, Alaska.	
202462		Ga. s.	Lydia	13	9	42.7	9.7	3.7	Frt.	1		1905	Sulzer, Alaska	Sulzer, Alaska	
204130		Ga. y.	Lydia	40	34	65.2	14.0	6.3	Yct.	1		1907	Long Island City, N. Y.	Pt. Townsend, Wash.	
205948		Ga. s.	Lydia	6	5	28.8	9.4	3.1	Fsh.	1		1908	Howkan, Alaska	Sulzer, Alaska	
209173		Ga. s.	Lydia	8	7	30.0	11.5	2.0	Tow.	2	10	1906	Milwaukee, Wis.	Grand Haven, Mich.	
150762		St. s.	Lydia Anne	10	8	44.7	10.2	3.6	Tow.	3		1897	Portland, Oreg.	Portland, Oreg.	
209476	L. C. G. Q.	St. s.	LYDONIA	497	338	181.0	26.0	17.0	Frt.	30	1,000	1911	Wilmington, Del.	Chicago, Ill.	
141606	K. F. G. C.	St. s.	LYKENS	625	425	157.0	29.0	17.5	Tow.	18	1,000	1899	Philadelphia, Pa.	Philadelphia, Pa.	
208510		Ga. s.	Lyle D.	11	7	37.7	9.7	2.5	Pas.	1	32	1908	Racine, Wis.	Marquette, Mich.	
202056		St. s.	LYMAN C. SMITH	6,200	4,916	525.0	55.2	21.0	Frt.	23	1,800	1905	Wyandotte, Mich.	Oswego, N. Y.	
203827	K. V. T. J.	St. y.	LYNDONIA	278	188	161.3	22.4	11.0	Yct.	21	1,200	1907	New York, N. Y.	Philadelphia, Pa.	
207610		St. s.	LYNNHAVEN	145	99	89.3	20.0	11.0	Pas.	5	550	1910	Baltimore, Md.	Norfolk, Va.	
141677		Ga. s.	Lynnwood	7	6	36.9	12.9	2.8	Msc.	1		1900	Cambridge, Md.	Wilmington, Del.	
205268		Ga. s.	LYNX	7	5	35.1	10.8	3.5	Frt.	1		1908	Camden, N. J.	Camden, N. J.	
141716	K. Q. V. F.	St. s.	LYRA	4,417	3,516	331.5	47.0	25.0	Frt.	27	1,450	1901	Sparrow Point, Md.	New York, N. Y.	
M.															
93082		Ga. s.	M. Carmel	15	10	44.5	13.5	4.8	Msc.	1		1900	New Haven, Conn.	Patchogue, N. Y.	
92551		St. s.	M. Dowing	71	51	50.0	19.7	5.4	Oys.	6	70	1893	Boston, Mass.	Providence, R. I.	
92509		St. s.	M. Dougherty	43	43	71.0	17.2	6.0	Tow.	3		1893	Pittsburgh, Pa.	Pittsburgh, Pa.	
92760		Ga. s.	M. EVELINE	14	12	41.0	13.4	4.3	Msc.	1		1896	Brunswick, Ga.	Savannah, Ga.	
91480		Ga. s.	M. Frances	10	7	39.6	12.6	3.1	Frt.	2		1882	Straits, N. C.	Charleston, S. C.	
93059		St. s.	M. Honderer	44	30	60.0	17.3	7.0	Tow.	4		1900	Albany, N. Y.	New York, N. Y.	
92596		Ga. s.	M. Madeleine	31	16	57.0	17.2	7.0	Fsh.	8		1894	Essex, Mass.	Boston, Mass.	
93072		St. p.	M. Martin	570	455	191.0	29.3	8.1	Pas.	18	533	1863	Jersey City, N. J.	New York, N. Y.	
106391		St. s.	M. Moran	137	106	96.0	17.7	7.0	Frt.	7	500	1885	Lockport, N. Y.	Newark, N. J.	
91672		St. s.	M. Slicker	212	168	128.9	26.0	9.7	Frt.	10	313	1884	Marine City, Mich.	Port Huron, Mich.	
90904		St. s.	M. Talcott	96	68	113.1	16.9	6.4	Cnl.	8		1876	Chicago, Ill.	Chicago, Ill.	
50619		St. s.	M. Tuttle	48	32	95.5	19.5	4.6	Drg.	4	19	1870	Black River, Ohio	Toledo, Ohio.	
205009		St. s.	M. A. BRADLEY	5,539	4,127	460.0	52.2	31.0	Frt.	22	1,450	1908	Ecorse, Mich.	Cleveland, Ohio.	
201305		St. s.	M. A. Colgan	12	8	34.2	8.6	3.2	Pas.	3	35	1909	Buffalo, N. Y.	Buffalo, N. Y.	
210086		Ga. y.	M. A. D.	8	6	41.0	8.4	3.2	Yct.	1	35	1890	Alexandria Bay, N. Y.	Cape Vincent, N. Y.	
92929		St. s.	M. A. HANNA	4,661	3,116	410.0	60.0	24.5	Frt.	21	1,700	1899	Cleveland, Ohio	Cleveland, Ohio.	
92528		St. s.	M. A. Knapp	60	31	66.2	17.8	9.3	Tow.	7		1893	Benton Harbor, Mich.	Milwaukee, Wis.	
209283		Ga. s.	M. A. M.	13	11	36.0	8.3	4.0	Yct.	1	25	1911	Petoskey, Mich.	Grand Haven, Mich.	
202403		Ga. s.	M. A. Mason	10	5	47.1	10.3	3.3	Oys.	1	12	1905	Irvington, Va.	Tappanhook, Va.	
208283		Ga. s.	M. B. Trotman	28	23	57.0	17.0	4.5	Frt.	1	20	1910	Portsmouth, Va.	Norfolk, Va.	
201975		Ga. s.	M. B. Wright	14	8	44.4	11.7	5.0	Oys.	2	15	1905	Sandy Bottom, Va.	Baltimore, Md.	
91896		Ga. s.	M. Blanche Hayward	10	5	58.0	14.0	4.3	Msc.	3		1886	Solomons Island, Md.	Tappanhook, Va.	
92167		Ga. s.	M. C. Weber	9	9	55.3	15.4	3.6	Frt.	2		1890	Solomons, Md.	Baltimore, Md.	
90792		St. s.	M. D. Carrington	64	32	67.0	16.0	8.6	Tow.	5		1875	Buffalo, N. Y.	Duluth, Minn.	
92083		St. p.	M. D. Moore	59	36	72.0	31.0	4.6	Tow.	6		1880	Oshkosh, Wis.	Milwaukee, Wis.	
92348		*St. p.	M. D. Wayman	242	157	125.0	24.0	3.8	Tow.	5		1891	Pittsburgh, Pa.	Pittsburgh, Pa.	
90314		St. s.	M. D. Wheeler	31	15	60.0	16.0	5.8	Tow.	3		1871	Philadelphia, Pa.	Newark, N. J.	
208122		Ga. s.	M. E. C.	9	6	32.2	10.5	3.5	Fsh.	6	12	1910	Bellingham, Wash.	Pt. Townsend, Wash.	
209192	L. C. F. G.	St. s.	M. E. HARPER	2,294	1,666	247.0	43.7	29.4	Frt.	22	1,300	1911	Ecorse, Mich.	Philadelphia, Pa.	
92911	K. N. R. V.	St. s.	M. E. LUCKENBACH	439	246	138.8	27.0	16.0	Tow.	10	1,000	1898	Camden, N. J.	New York, N. Y.	
208256		*St. p.	M. E. Norman	44	44	108.8	25.0	2.5	Tow.	6	228	1910	Morgan City, La.	Brashear, La.	
203075		*St. p.	M. F. Bradford	46	24	82.0	15.2	3.6	Frt.	8		1906	Madisonville, La.	New Orleans, La.	
92544		Ga. s.	M. G. Ashby	7	6	34.0	12.0	2.8	Frt.	1		1893	Brewers Creek, Va.	Norfolk, Va.	
92524		St. s.	M. G. Hausler	73	36	72.0	18.0	8.8	Tow.	7		1893	Saugatuck, Mich.	Chicago, Ill.	
208212		St. s.	M. G. HAUSLER	655	445	154.0	35.0	10.0	Frt.	8	1,500	1910	Manitowoc, Wis.	Annapolis, Md.	
91711		Ga. s.	M. J. Covington	9	5	50.4	13.6	2.8	Frt.	2		1884	Tilghmans Island, Md.	Do.	
206703		Ga. s.	M. J. R.	8	5	42.3	14.2	3.6	Pas.	1	28	1909	Brooklyn, N. Y.	New York, N. Y.	

¹ Formerly ga. y. Bettina III.

² Formerly st. s. Fred B. Dalzel.

³ Formerly st. s. Pearl.

⁴ Formerly st. c. bt. Alfred Morgan.

MERCHANT STEAM VESSELS OF THE UNITED STATES—Continued.

Official No.	Signal letters.	Rig.	Name of vessel.	Gross tonnage.	Net tonnage.	Length.	Breadth.	Depth.	Service.	Crew.	Indicated horsepower.	When built.	Where built.	Home port (where permanent document issues).
						Feet.	Feet.	Feet.						
209960		Ga. s.	M. J. R. II.	28	19	52.2	16.3	6.4	Pas.	2	90	1912	Brooklyn, N. Y.	New York, N. Y.
206213		St. s.	M. J. Rudolph	197	127	91.0	29.0	10.5	Frt.	5	350	1909	West New Brighton, N. Y.	Do.
209341		*St. p.	M. L. Washburn	284	179	120.3	26.0	4.1	Pas.	20	170	1911	St. Michael, Alaska	St. Michael, Alaska.
208438		St. s.	M. M. Davis	298	203	136.3	23.8	11.0	Fsh.	28	350	1911	Solomons, Md.	Tappahannock, Va.
92824		St. s.	M. Mitchell Davis	85	58	81.0	19.2	8.9	Tow.	4	1897	1897	Solomons Island, Md.	Portsmouth, N. H.
93262		St. s.	M. Mitchell Davis	116	79	92.5	21.8	10.6	Tow.	8	350	1902	Solomons, Md.	Washington, D. C.
75173		St. s.	M. P. Howlett	63	36	64.0	21.0	6.4	Tow.	3	1868	1868	Baltimore, Md.	Philadelphia, Pa.
77479		Ga. s.	M. P. Howlett	85	48	84.8	23.0	8.8	Frt.	19	1901	1901	Essex, Mass.	Do.
207075		St. s.	M. P. Howlett	71	34	64.5	18.0	8.8	Tow.	3	250	1910	Wilmington, Del.	Do.
204826		Ga. s.	M. P. McDonagh	50	43	73.8	20.6	6.2	Oys.	5	1907	1907	Greenport, N. Y.	Greenport, N. Y.
204389		Ga. s.	M. S. Mahon	12	10	43.4	16.2	3.0	Frt.	1	1907	1907	Oldtown, Tex.	Port Lavaca, Tex.
92255		Ga. s.	M. S. Moreno	13	9	32.3	12.4	3.4	Pas.	2	1890	1890	Braidenton, Fla.	Key West, Fla.
200527		St. s.	M. S. QUAY	133	91	86.5	19.0	10.8	Tow.	9	500	1903	Philadelphia, Pa.	Philadelphia, Pa.
91944		St. s.	M. T. Greene	523	421	155.0	30.0	11.6	Frt.	12	473	1887	Gibraltar, Mich.	Chicago, Ill.
93035		Ga. s.	M. T. Tucker	11	7	48.9	14.0	3.8	Oys.	2	1900	1900	Solomons, Md.	Annapolis, Md.
92545		Ga. s.	M. V. Bennett	10	9	51.5	13.3	3.5	Frt.	2	1893	1893	Orlole, Md.	Do.
93380		St. s.	M. W. Adams	73	49	73.0	18.6	8.2	Tow.	9	150	1903	Solomons, Md.	Baltimore, Md.
91995		St. s.	M. W. Hunt	41	20	63.5	15.6	6.5	Tow.	9	1888	1888	Philadelphia, Pa.	Do.
208786		Ga. s.	M & L	7	7	39.0	7.0	3.0	Fer.	1	18	1911	Port Byron, Ill.	Rock Island, Ill.
91470		St. s.	Mabel	84	42	82.9	20.0	8.6	Tow.	8	1882	1882	Philadelphia, Pa.	Hartford, Conn.
92070		St. s.	Mabel	26	13	51.9	15.5	5.1	Tow.	3	1888	1888	Tottenville, N. Y.	Perth Amboy, N. J.
92525		St. s.	Mabel	50	26	61.2	18.0	7.0	Tow.	3	1893	1893	Athens, N. Y.	Albany, N. Y.
92716		Ga. s.	Mabel	5	5	26.0	9.5	4.9	Fsh.	0	1893	1893	Brooklin, Me.	Castine, Me.
92759		Ga. s.	Mabel	6	6	26.0	12.4	4.0	Fsh.	1	1895	1895	Bath, Me.	Providence, R. I.
201172		Ga. s.	Mabel	15	10	54.0	11.6	4.0	Frt.	1	16	1904	Hopkins, Va.	Newport News, Va.
201202		*St. p.	Mabel	49	49	80.0	17.0	3.4	Tow.	10	1904	1904	Carrollton, Ky.	Evansville, Ind.
201612		Ga. s.	Mabel	9	7	37.0	10.4	3.8	Fsh.	2	1904	1904	Shakan, Alaska	Wrangell, Alaska.
201754		Ga. s.	Mabel	9	5	45.0	9.0	3.0	Frt.	1	1905	1905	Pocomoke City, Md.	Crisfield, Md.
201829		Ga. y.	Mabel	19	12	50.5	11.2	3.8	Yct.	1	1896	1896	Chicago, Ill.	Houston, Tex.
206450		Ga. s.	Mabel	10	7	37.2	9.6	4.4	Pas.	1	20	1909	San Francisco, Cal.	San Francisco, Cal.
206336		Ga. s.	Mabel	11	9	35.2	12.6	4.2	Fsh.	1	10	1890	New Bedford, Mass.	Edgartown, Mass.
210182		Ga. s.	Mabel	9	6	32.0	9.4	4.6	Pas.	1	9	1912	Fort Republic, N. J.	Somers Point, N. J.
92846		Ga. s.	Mabel A.	14	13	48.5	16.3	3.8	Msc.	1	1898	1898	Patchogue, N. Y.	Perth Amboy, N. J.
209832		Ga. s.	Mabel A.	32	22	45.6	13.9	6.6	Fsh.	5	42	1912	Seattle, Wash.	Seattle, Wash.
92858		Ga. s.	Mabel H.	6	6	25.6	12.4	4.7	Fsh.	1	1898	1898	Osterville, Mass.	Edgartown, Mass.
93181		Ga. s.	Mabel Holland	13	12	43.5	14.3	4.0	Oys.	4	1901	1901	Rockaway Beach, N. Y.	Patchogue, N. Y.
91886		Ga. s.	Mabel Josephine	6	6	27.9	11.9	3.2	Frt.	1	1882	1882	Patchogue, N. Y.	Do.
207236		Ga. s.	Mabel M.	8	5	35.5	9.8	3.5	Pas.	1	10	1903	Chester, Conn.	Hartford, Conn.
92053		Ga. s.	Mabel Nelson	8	9	42.0	15.4	3.1	Oys.	4	1889	1889	Shellbanks, Ala.	Gulfport, Miss.
210210		Ga. s.	Mabel V.	8	6	30.0	11.6	3.6	Oys.	2	1912	1912	Stratford, Conn.	Cold Spring, N. Y.
206360		St. s.	Mabel Virginia	68	40	74.6	22.7	6.2	Tow.	7	75	1906	Crittenden, Va.	Norfolk, Va.
93105		Ga. s.	Mabel E. Bryson	39	23	62.8	18.2	8.3	Fsh.	12	1901	1901	South Bristol, Me.	New York, N. Y.
202730		Ga. s.	Mabel E. Horton	8	6	40.2	10.2	2.2	Pas.	1	20	1905	Manteo, N. C.	Manteo, N. C.
91262		St. s.	Mabel E. Stevens	31	21	60.6	16.3	4.8	Oys.	4	1890	1890	South Norwalk, Conn.	Bridgeport, Conn.
93220		St. s.	Mabel & Ray	38	28	59.6	16.4	5.5	Oys.	3	1899	1899	Stratford, Conn.	New York, N. Y.
90926		Ga. s.	Mabelle	18	14	50.0	14.7	4.0	Msc.	2	1878	1878	Beaufort, N. C.	Beaufort, N. C.
92931		Ga. s.	Mabelle	6	6	27.8	10.6	5.8	Fsh.	1	1899	1899	Friendship, Me.	Brooklin, Me.
203242		*St. p.	Mabelle	17	17	55.1	15.6	2.8	Pas.	4	1906	1906	Arrow Rock, Mo.	Kansas City, Mo.
92839		*St. p.	Mablo	59	49	70.4	13.7	3.9	Pas.	3	1898	1898	Huntington, Oreg.	Portland, Oreg.
92725		Ga. s.	Mable D.	6	6	26.0	11.8	3.8	Fsh.	1	1896	1896	Osterville, Mass.	Edgartown, Mass.
92652		Ga. s.	Mac	9	6	38.0	12.3	6.2	Frt.	2	1892	1892	Eastport, Me.	Eastport, Me.
110831	K. G. M. L.	St. s.	McAllister	140	70	95.9	22.6	11.3	Tow.	0	700	1889	Brooklyn, N. Y.	New York, N. Y.
76642		St. s.	McCaldin Bros.	63	31	82.0	17.8	8.3	Tow.	5	1886	1886	Perth Amboy, N. J.	Do.
18474		St. s.	McCormick	23	11	51.0	13.6	6.2	Tow.	3	1867	1867	Buffalo, N. Y.	Detroit, Mich.
91938		St. s.	McCormick	160	120	106.0	24.7	8.0	Wrk.	7	135	1887	Grand Haven, Mich.	Oswego, N. Y.
93088		St. s.	McDouGALL	562	383	168.0	32.0	9.3	Tow.	20	850	1900	St. Louis, Mo.	St. Louis, Mo.
208389		*St. p.	McGUIRE	66	66	81.4	24.0	4.3	Tow.	6	124	1911	do	Do.
106659		St. s.	McKeever Bros.	107	76	80.4	23.2	8.0	Frt.	4	100	1889	Wilmington, Del.	New York, N. Y.
208613		St. s.	McKeever Brothers	223	104	128.0	22.2	10.0	Frt.	26	275	1911	Noank, Conn.	Do.
200809		Ga. s.	McKinley	14	14	44.2	11.7	4.9	Pas.	2	1904	1904	Terminal Island, Cal.	San Diego, Cal.
208008		Ga. s.	McKinley	10	7	37.5	11.2	4.4	Frt.	1	55	1905	San Francisco, Cal.	San Francisco, Cal.
92392		Ga. s.	McLaren	9	6	25.3	12.9	3.1	Pas.	1	1891	1891	Tacoma, Wash.	Ketchikan, Alaska.
203969	K. V. W. T.	St. s.	MACHIGONNE	425	289	136.5	29.0	9.6	Pas.	14	550	1907	Philadelphia, Pa.	Portland, Me.
205881	K. W. T. L.	St. y.	MACHIGONNE	195	132	129.4	19.2	10.8	Yct.	15	600	1909	New York, N. Y.	Plymouth, Mass.
206928		St. s.	Meck	24	16	65.5	13.3	5.5	Tow.	5	65	1905	Pensacola, Fla.	Mobile, Ala.
200523		Ga. s.	Mackereel	12	8	43.0	10.8	5.1	Fsh.	0	1903	1903	Tacoma, Wash.	Seattle, Wash.
201790		*St. p.	Mackie	77	77	120.2	20.6	3.5	Msc.	8	1905	1905	Nashville, Tenn.	Nashville, Tenn.
206658		St. s.	MACKINAC	350	238	138.1	28.2	12.0	Pas.	18	700	1909	Ferrysburg, Mich.	Marquette, Mich.
92226	K. L. B. C.	St. s.	MACKINAW	2,578	2,005	270.0	41.9	24.0	Frt.	23	1,300	1890	West Bay City, Mich.	San Francisco, Cal.
92997		Ga. s.	Mackinaw	7	6	33.0	12.0	5.8	Frt.	2	1890	1890	Lubec, Me.	Eastport, Me.
201707		Ga. y.	Macushia	24	16	52.5	12.0	4.7	Yct.	2	1905	1905	New York, N. Y.	Albany, N. Y.
91045		Ga. s.	Macy	19	16	49.0	17.0	3.3	Msc.	1	1878	1878	Babylon, N. Y.	Patchogue, N. Y.
91143		Ga. s.	Madalene Sammis	6	5	31.0	12.4	2.8	Frt.	1	1878	1878	Patchogue, N. Y.	Do.

¹ Formerly sch. Julia A. Jones.

² Formerly sch. Jennie and Agnes.

³ Formerly sch. Robert H. Sayre.

⁴ Formerly, ^b Sayre.

⁵ Formerly st. s. John A. Carnie.

⁶ Formerly st. s. A. A. Eustaphie.

⁷ Formerly st. s. bge. ^a Alfred Lister.

⁸ Formerly st. s. bge. ^b Walter W.

⁹ Formerly ga. y. Sallie Growler.

MERCHANT STEAM VESSELS OF THE UNITED STATES—Continued.

Official No.	Signal letters.	Rig.	Name of vessel.	Gross tonnage.	Net tonnage.	Length.	Breadth.	Depth.	Service.	Crew.	Indicated horsepower.	When built.	Where built.	Home port (where permanent document issues).
91997		Ga. s.	Madaline Brandt	6	5	29.2	12.6	3.0	Fsh.	1		1887	Patchogue, N. Y.	Patchogue, N. Y.
90778		Ga. y.	Madcap	21	20	43.2	15.5	5.9	Yct.	3		1875	Philadelphia, Pa.	New York, N. Y.
92394		St. s.	Madela	51	25	64.5	16.5	8.0	Tow.	4		1892	do.	Philadelphia, Pa.
92523		St. s.	Madelaine	74	37	86.0	18.9	6.8	Pas.	5		1893	Cape Elizabeth, Me.	Wilmington, N. C.
93014		Ga. s.	Madelaine	10	8	39.0	14.6	3.8	Msc.	1		1900	Bayshore, N. Y.	Patchogue, N. Y.
208639		Ga. s.	Madelaine	34	22	57.3	18.3	6.0	Pas.	2	60	1911	Boothbay Harbor, Me.	Boston, Mass.
92938		Ga. s.	Madeline	14	9	45.7	14.6	4.0	Pas.	2		1899	South Boston, Mass.	Portland, Me.
207396		Ga. s.	Madeline	29	29	58.6	17.3	4.8	Fsh.	13	37	1910	Morehead City, N. C.	Beaufort, N. C.
208017		Ga. s.	Madeline	10	7	35.1	11.9	3.5	Frt.	1		1909	Fernandina, Fla.	Brunswick, Ga.
209903		Ga. s.	Madeline J.	31	21	45.6	13.5	7.0	Fsh.	5	40	1912	Seattle, Wash.	Seattle, Wash.
202141		Ga. s.	Madoline S.	8	7	34.8	11.6	3.1	Msc.	2		1905	Brooklyn, N. Y.	New York, N. Y.
201972		Ga. s.	Madge Ruth	8	8	34.0	11.2	6.0	Fsh.	1		1905	Friendship, Me.	Castine, Me.
202808		St. s.	MADISON	181	123	93.7	24.0	11.1	Tow.	17	840	1906	Port Richmond, N. Y.	New York, N. Y.
203935		*Ga. p.	Madison	48	48	84.5	13.7	2.2	Pas.	10	50	1907	Cornereek, Ky.	Louisville, Ky.
208288	L. B. S. P.	St. s.	MADISON	3,734	2,406	353.3	42.1	10.8	Pas.	70	3,800	1911	Newport News, Va.	New York, N. Y.
92953	K. P. F. J.	St. s.	MAE	2,103	1,281	243.6	42.2	22.2	Frt.	25	1,500	1899	Toledo, Ohio	Philadelphia, Pa.
200264		Ga. s.	Mae	10	8	36.5	10.0	3.0	Msc.	1		1903	Atlantic City, N. J.	Somers Point, N. J.
206745		Ga. s.	Mae	12	10	42.0	10.3	3.6	Pas.	1	30	1909	Marshfield, Oreg.	Coos Bay, Oreg.
206554		Ga. s.	Mae B.	10	9	29.7	11.0	3.2	Pas.	1	16	1912	Green Cove Springs, Fla.	Jacksonville, Fla.
207990		*Ga. p.	MAEANNA	12	8	40.5	8.9	2.5	Pas.	2	15	1910	St. Louis, Mo.	St. Louis, Mo.
206670		*Ga. p.	Mae Belle	7	7	50.0	10.0	2.0	Frt.	2	15	1909	Cloverport, Ky.	Evansville, Ind.
92678		St. s.	Mae Martel	38	26	71.2	14.5	6.4	Tow.	4		1895	Saugatuck, Mich.	Milwaukee, Wis.
204963		Ga. s.	Magazine	15	10	43.3	11.3	3.1	Pas.	1	60	1907	Vallejo, Cal.	San Francisco, Cal.
17837		Ga. s.	Maggie	12	12	41.0	15.2	3.8	Frt.	2		1866	Sayville, N. Y.	Norfolk, Va.
90013		St. p.	Maggie	606	494	104.0	38.0	8.5	Pas.	30	280	1899	Wilmington, Del.	Baltimore, Md.
92375		St. s.	Maggie	41	28	67.0	20.0	6.5	Tow.	3	80	1891	Alhlon, Cal.	San Francisco, Cal.
92610		*St. p.	Maggie	50	50	85.0	19.0	3.5	Pas.	14		1894	Yazoo City, Miss.	Vicksburg, Miss.
93221		St. s.	Maggie	30	20	54.5	16.7	5.3	Fsh.	6		1899	Leland, Mich.	Grand Haven, Mich.
125752		St. s.	Maggie	26	13	63.8	14.8	4.0	Tow.	5	40	1879	Savannah, Ga.	Savannah, Ga.
91925		Ga. s.	Maggie A.	8	7	26.3	13.0	4.5	Frt.	1		1886	Providence, R. I.	Elizabeth City, N. C.
209851		Ga. s.	Maggie B.	11	10	35.0	9.2	3.0	Msc.	1	16	1912	Ketchikan, Alaska	Ketchikan, Alaska
92760		Ga. s.	Maggie Cannon	7	7	30.0	12.0	4.4	Wat.	0	7	1897	Essex, Mass.	Hartford, Conn.
205757		*Ga. p.	Maggie Harper	6	5	50.0	8.0	1.9	Tow.	1	8	1907	Clendenin, W. Va.	Wheeling, W. Va.
90582		St. s.	Maggie Lutz	15	8	45.0	12.5	4.3	Fsh.	6		1873	Sheboygan, Wis.	Grand Haven, Mich.
80394		St. s.	Maggie Marshall	365	279	150.0	30.0	11.3	Frt.	12	450	1873	Manatee, Mich.	Do.
202398		*St. p.	Maggie May	88	44	100.0	21.0	3.5	Pas.	12	60	1905	Evansville, Ind.	Wheeling, W. Va.
92074		Ga. s.	Maggie May	10	10	36.0	15.0	4.0	Frt.	1		1889	Norfolk County, Va.	Norfolk, Va.
92926		Ga. s.	Maggie Salva	9	8	44.0	13.6	3.0	Oya.	4		1899	East Fowl River, Ala.	Mobile, Ala.
91192		Ga. s.	Maggie Sutphen	16	9	41.8	14.4	4.5	Frt.	2		1879	Port Republic, N. J.	Norfolk, Va.
92497		Ga. s.	Maggie A. Howlett	31	14	58.0	19.3	5.9	Oya.	9		1893	Greenwich Pier, N. J.	Philadelphia, Pa.
90515		Ga. s.	Magio	48	46	63.8	23.2	3.2	Frt.	2		1873	Tottenville, N. Y.	Norfolk, Va.
92538		St. s.	Magio	67	33	67.3	16.6	8.4	Tow.	5		1893	Port Blakely, Wash.	Pt. Townsend, Wash.
93345		St. s.	Magio	19	13	50.4	12.4	4.6	Tow.	5		1902	Madisonville, La.	New Orleans, La.
93243		Ga. s.	Magio Safety	71	48	73.4	17.4	8.2	Lgt.	3		1901	Brooklyn, N. Y.	New York, N. Y.
202974		Ga. s.	Magician	57	52	78.4	19.4	6.2	Oya.	6	100	1906	Greenport, N. Y.	Greenport, N. Y.
91700		St. s.	Magnet	23	14	60.0	12.0	6.0	Pas.	2		1884	Pamrapo, N. J.	Plattsburg, N. Y.
92411		Ga. s.	Magnet	6	6	24.2	11.0	3.9	Fsh.	0		1892	New London, Conn.	New London, Conn.
93393		Ga. s.	Magnet	69	47	82.3	18.2	8.1	Frt.	4		1903	Brooklyn, N. Y.	New York, N. Y.
203958		St. s.	Magnet	32	21	45.6	12.6	6.9	Tow.	3	100	1907	Vega, Wash.	Tacoma, Wash.
207683	L. B. P. C.	Ga. y.	Magnet	68	46	92.9	14.9	6.5	Yct.	5	200	1910	Bayonne, N. J.	Providence, R. I.
208418		Ga. s.	Magnet	9	6	30.4	11.3	4.7	Fsh.	2	16	1911	Noank, Conn.	Stonington, Conn.
16679		Ga. s.	Magnolia	17	16	40.0	15.2	4.4	Frt.	1		1830	Pearlington, Miss.	Pensacola, Fla.
91592	K. C. H. J.	Ga. s.	Magnolia	88	70	92.4	17.6	8.3	Frt.	12		1883	Bristol, R. I.	Perth Amboy, N. J.
93109		Ga. s.	Magnolia	16	9	45.6	14.8	6.0	Fsh.	3		1891	Gloucester, Mass.	Provincetown, Mass.
93125		Ga. s.	Magnolia	6	6	31.0	10.4	4.9	Fsh.	2		1891	Cushing, Me.	Deer Isle, Me.
93364		Ga. s.	Magnolia	29	10	57.1	18.3	4.2	Fas.	1		1902	Mon Louis, Ala.	Mobile, Ala.
16240		*Ga. p.	Magnolia	12	12	46.0	9.0	3.0	Pas.	2		1905	Muscatine, Iowa	Rock Island, Ill.
20330		Ga. s.	Magnolia	14	9	50.0	11.4	3.9	Msc.	2		1903	Washington, N. C.	Newborn, N. C.
201732		*Ga. p.	Magnolia	16	10	69.0	15.3	3.3	Frt.	5		1905	New Orleans, La.	New Orleans, La.
203900		St. p.	Magnolia	72	72	113.2	22.3	4.5	Pas.	10		1907	Alemans, La.	Do.
203978		St. s.	Magnolia	135	91	101.0	18.9	5.3	Pas.	7	200	1907	Tacoma, Wash.	Tacoma, Wash.
206411		Ga. s.	Magnolia	11	9	48.0	10.5	3.8	Pas.	2	18	1904	Chicago, Ill.	Chicago, Ill.
208254		Ga. s.	Magnolia	10	8	42.8	10.4	4.0	Frt.	2	20	1910	Georgetown, S. C.	Georgetown, S. C.
209881		Ga. y.	Magnolia	41	29	62.0	13.4	7.3	Yct.	2	100	1911	Cleveland, Ohio	Cleveland, Ohio
210119		Ga. s.	Magnolia	37	25	53.7	14.2	7.7	Fsh.	6	55	1912	Seattle, Wash.	Seattle, Wash.
93064		St. s.	MAHANOY	204	139	96.0	20.7	11.3	Tow.	12	500	1900	Port Richmond, N. Y.	Perth Amboy, N. J.
207596		Ga. y.	Mahapa II	57	38	79.0	14.0	7.2	Yct.	3	120	1910	Port Clinton, Ohio	Marquette, Mich.
206575		Ga. y.	Mahary	52	39	74.5	14.0	6.8	Yct.	6	100	1909	Port Jefferson, N. Y.	New York, N. Y.
92454		St. s.	MAHONING	2,189	1,744	274.0	40.2	23.2	Frt.	21	1,138	1892	Wyandotte, Mich.	Erie, Pa.
203240		Ga. y.	Maid	21	19	44.2	12.0	5.0	Yct.	2		1906	Toms River, N. J.	Key West, Fla.
91320		St. s.	Maid of Kent	102	69	101.8	21.3	7.0	Pas.	5	215	1881	Wilmington, Del.	New York, N. Y.
17789		Ga. s.	Maid of the Mist	72	50	84.3	24.0	6.0	Fsh.	21	100	1866	Dorchester County, Md.	Tappanhook, Va.
92081		Ga. s.	Maid of the Mist	5	5	28.3	12.3	3.0	Msc.	0		1886	Patchogue, N. Y.	Patchogue, N. Y.
92727		St. s.	Maid of the Mist	99	63	75.8	18.8	6.5	Pas.	3		1892	Niagara Falls, N. Y.	Niagara Falls, N. Y.
207670		Ga. s.	Madstone	17	15	43.6	13.0	5.6	Pas.	2	40	1910	Patchogue, N. Y.	Sag Harbor, N. Y.

1 Formerly st. s. Cannochee.

2 Formerly st. s. William Crippin.

3 Formerly *st. p. R. Smith.

4 Formerly sch. Mary T.

MERCHANT STEAM VESSELS OF THE UNITED STATES—Continued.

Official No.	Signal letters.	Rig.	Name of vessel.	Gross tonnage.	Net tonnage.	Length.	Breadth.	Depth.	Service.	Crew.	Indicated horsepower.	When built.	Where built.	Home port (where permanent document issues).
						Feet.	Feet.	Feet.						
208961		*Ga. p.	Maletta	8	6	60.2	9.0	1.8	Pas.	2	30	1911	Laguardo, Tenn.	Nashville, Tenn.
16239		Ga. s.	Maine	24	14	46.4	13.7	6.6	Frt.	3		1845	Essex, Mass.	Castine, Me.
92049		St. p.	Maize	850	545	174.0	36.6	13.3	Fer.	6	600	1888	Wilmington, Del.	New York, N. Y.
92391	K. L. D. B.	St. s.	MAINE	2,395	1,505	302.7	44.0	17.5	Pas.	70	2,500	1891	do.	New London, Conn.
93065		St. s.	Majestic	113	76	90.5	21.8	10.4	Tow.	5	345	1900	Baltimore, Md.	Philadelphia, Pa.
96688		St. p.	Majestic	717	518	201.8	30.0	10.0	Pas.	22	750	1903	Elizabeth, N. J.	Newark, N. J.
209515		Ga. s.	Majestic	11	7	50.0	8.4	3.1	Pas.	2	40	1911	Park City, Ala.	Mobile, Ala.
76792		St. s.	*Major	1,864	1,491	283.0	41.4	20.0	Frt.	16	1,900	1889	West Bay City, Mich.	Buffalo, N. Y.
93079		St. s.	Major	12	8	37.3	10.0	4.7	Fsh.	4		1900	Racine, Wis.	Grand Haven, Mich.
200623		St. s.	Major	60	41	70.0	18.0	9.3	Tow.	8		1904	New Orleans, La.	New Orleans, La.
207065		Ga. s.	Major	11	10	34.3	10.4	4.4	Tow.	1	25	1909	Ludington, Mich.	Grand Haven, Mich.
92385		St. s.	Major Dana	52	26	64.9	10.0	8.0	Pas.	4		1891	Grand Haven, Mich.	Marquette, Mich.
93155		St. s.	Major Klingman	47	32	66.0	17.4	8.4	Tow.	4		1901	Buffalo, N. Y.	Buffalo, N. Y.
203631		*St. p.	Major Slack	93	72	118.3	26.5	3.7	Tow.	11		1908	Point Pleasant, W. Va.	Cincinnati, Ohio.
93098		St. s.	Major Symons	43	30	60.0	17.0	6.3	Tow.	3		1900	Buffalo, N. Y.	Buffalo, N. Y.
91834		St. s.	Major Ulrich	12	6	35.0	13.0	5.0	Tow.	3		1886	Brooklyn, N. Y.	Philadelphia, Pa.
201999		Ga. s.	Major Wilcox	15	13	49.0	12.5	4.4	Frt.	1	30	1904	Brooklyns, Ohio.	Chicago, Ill.
17117		St. s.	*Major Henry Brewster	65	32	82.0	19.0	7.5	Tow.	6		1857	Baltimore, Md.	Baltimore, Md.
92995		Ga. s.	Majorin	15	8	47.4	15.5	4.2	Oys.	3		1839	New Orleans, La.	New Orleans, La.
20966		Ga. s.	Makens	34	21	53.3	13.1	4.0	Frt.	3	40	1912	Honolulu, Hawaii.	Honolulu, Hawaii.
92361	K. N. L. B.	St. y.	MALAY	173	60	131.0	20.0	10.0	Yct.	12	600	1898	Chester, Pa.	Newport, R. I.
202822		St. s.	Malcolm V. Clark	26	19	32.3	12.8	4.4	Tow.	4		1906	Norfolk, Va.	New York, N. Y.
204744	K. W. L. H.	St. s.	MALDEN	5,107	3,301	373.2	52.7	29.8	Frt.	36	2,700	1907	Quincy, Mass.	Boston, Mass.
209632		Ga. s.	Malota	24	16	33.4	16.7	3.8	Frt.	0	36	1912	North Beach, Md.	Annapolis, Md.
202487		Ga. s.	Malow	13	9	45.6	10.0	4.0	Pas.	1		1905	Detroit, Mich.	Wheeling, W. Va.
93376		Ga. s.	Mallica Enos	16	9	40.0	14.6	5.8	Fsh.	2		1903	Gloucester, Mass.	Gloucester, Mass.
92973		St. s.	MALLETTOA	5,229	3,921	454.0	50.0	24.3	Frt.	24	1,400	1899	Lorain, Ohio	Duluth, Minn.
93037		Ga. s.	*Malolo	29	9	60.8	15.2	5.8	Frt.	6		1898	Benicia, Cal.	Pt. Townsend, Wash.
205485		Ga. s.	Malona D	8	5	33.8	8.7	2.2	Mso.	2	8	1908	Hackberry, La.	Brashear, La.
93094		St. s.	*Malvern	34	17	60.0	15.3	6.0	Tow.	5	100	1900	Turkey Island, Va.	Philadelphia, Pa.
202949		Ga. s.	Mane	9	9	28.6	12.8	4.4	Fsh.	1		1906	Wellfleet, Mass.	Provincetown, Mass.
200517		Ga. s.	Mame and Lena	6	5	36.0	7.6	3.6	Frt.	1	12	1902	Atlantic City, N. J.	Somers Point, N. J.
210230		Ga. y.	Mamie H.	6	5	35.0	9.0	3.6	Yct.	1	18	1911	Clayton, N. Y.	Cape Vincent, N. Y.
92154		Ga. s.	Mamie B.	5	5	27.5	12.7	3.1	Mso.	0		1889	Patohogue, N. Y.	Greenport, N. Y.
93034		St. s.	Mamie B.	8	8	54.4	8.8	3.0	Pas.	2		1900	Lansing, Iowa	La Crosse, Wis.
9685		St. s.	*Mamie Coyle	44	22	69.0	15.0	7.2	Tow.	7		1870	Chester, Pa.	New Orleans, La.
93358		*St. p.	Mamie D.	63	63	98.0	20.5	4.0	Tow.	8		1903	Morgan City, La.	Do.
91156		St. s.	Mamie Higgins	77	40	87.8	17.8	7.3	Pll.	10	250	1879	Buffalo, N. Y.	Galveston, Tex.
204638		Ga. s.	Mamie J.	7	5	44.5	11.4	2.5	Oys.	1		1907	Morgan City, La.	Brashear, La.
202187		Ga. s.	Mamie Lewis	11	7	37.8	11.5	5.3	Frt.	2		1905	Sneads Ferry, N. C.	Newbern, N. C.
92970		Ga. s.	Mamie Louise	8	8	37.0	14.9	3.7	Frt.	1		1899	Hampton, Va.	Norfolk, Va.
206455		Ga. s.	Mamie M.	15	13	35.0	9.2	4.0	Fsh.	1	24	1906	Muskegon, Mich.	Grand Haven, Mich.
200289		St. s.	Manager	325	201	116.7	33.8	11.4	Frt.	7	400	1903	Noank, Conn.	New York, N. Y.
206672		Ga. s.	Manana	13	9	33.0	9.6	4.5	Pas.	1	16	1912	Los Angeles, Cal.	Los Angeles, Cal.
91094		St. p.	Manatee	104	66	107.9	20.5	6.3	Pas.	11		1884	Newburgh, N. Y.	Tampa, Fla.
92087		St. s.	Manchester	2,132	1,611	281.0	41.0	20.0	Frt.	18	1,200	1889	Wyandotte, Mich.	Milwaukee, Wis.
207386	L. B. K. V.	Ga. y.	Manchonoe	29	19	69.4	12.0	5.7	Yct.	3	40	1910	New York, N. Y.	New York, N. Y.
200690	K. S. W. C.	St. s.	MANCHURIA	13,638	8,750	600.0	65.3	23.1	Pas.	291	10,000	1904	Camden, N. J.	Do.
93077	K. Q. J. C.	St. s.	Mandalay	438	266	142.4	33.6	12.0	Pas.	18	280	1900	Northbend, Oreg.	San Francisco, Cal.
140666		St. s.	*Mandalay	32	20	56.6	15.8	4.6	Pas.	3		1883	Brewer, Mo.	Baltimore, Md.
207967		Ga. s.	Mandy C.	7	7	30.0	7.0	3.0	Pas.	1	20	1910	Moline, Ill.	Rock Island, Ill.
93240		St. s.	Manette	95	55	94.7	17.5	5.0	Pas.	6	74	1902	West Seattle, Wash.	Pt. Townsend, Wash.
206493		Ga. y.	Manetto	34	28	59.0	17.0	4.4	Yct.	4	28	1909	Pocomoke City, Md.	Philadelphia, Pa.
91176		St. s.	Manhanset	150	108	104.4	19.5	7.7	Pas.	7		1879	Mystic Bridge, Conn.	New York, N. Y.
91701		St. s.	Manhattan	159	75	91.7	28.6	7.5	Frt.	7	350	1884	Rondout, N. Y.	Do.
111260		St. s.	MANHATTAN	155	105	100.5	21.6	10.4	Tow.	9	780	1900	New York, N. Y.	Do.
202346		St. s.	MANHATTAN	1,954	1,329	246.4	46.1	18.4	Fer.	20	3,500	1905	Sparrow Point, Md.	Do.
202845	K. V. G. W.	St. s.	MANHATTAN	291	134	129.3	24.1	14.0	Tow.	10	800	1906	Philadelphia, Pa.	Portland, Me.
206902		Ga. s.	Manhattan	26	23	46.0	12.4	5.6	Pas.	2	37	1909	Brooklyn, N. Y.	New York, N. Y.
91704		St. p.	Manhattan Beach	652	458	152.0	32.5	12.2	Fer.	11	300	1884	Newburgh, N. Y.	Do.
205457		Ga. s.	Manilla	14	9	47.8	11.4	4.9	Tow.	1	60	1904	San Francisco, Cal.	San Francisco, Cal.
140537		St. s.	*Manistee	843	485	202.0	32.0	21.9	Pas.	30	500	1882	Benton Harbor, Mich.	Chicago, Ill.
91436		St. s.	Manistiquie	473	382	157.1	31.1	12.5	Tow.	11	600	1882	Gibraltar, Mich.	Port Huron, Mich.
92521		St. s.	MANITOU	2,044	2,391	274.7	42.2	20.8	Pas.	100	2,500	1893	Chicago, Ill.	Duluth, Minn.
209100		Ga. s.	Manitou	9	8	26.5	9.3	3.2	Pas.	1	14	1904	Leland, Mich.	Grand Haven, Mich.
93026	K. P. T. L.	St. s.	MANNA-HATA	1,103	735	210.0	32.0	23.3	Frt.	17	1,000	1900	Wilmington, Del.	Baltimore, Md.
92170		St. s.	MANOLA	2,325	1,835	282.4	40.3	21.2	Frt.	20	1,200	1890	Cleveland, Ohio.	Duluth, Minn.
93141		Ga. s.	Manomet	73	40	78.9	20.5	10.0	Fsh.	18		1901	East Boothbay, Me.	Plymouth, Mass.
92437		St. s.	Manosfield	382	351	159.2	32.0	8.2	Lgt.	1	53	1892	Cleveland, Ohio	Cleveland, Ohio.
91966	K. H. Q. V.	St. s.	Manico	719	535	190.0	26.0	9.0	Pas.	22	256	1887	Wilmington, Del.	Mobile, Ala.
209433		Ga. s.	Manua	97	73	71.4	22.6	8.2	Frt.	4	50	1911	San Francisco, Cal.	San Francisco, Cal.
203011		Ga. s.	Manullita	13	12	69.8	12.7	3.0	Frt.	3	24	1906	Berlin, Wis.	Milwaukee, Wis.
209484	L. C. J. M.	Ga. y.	Manuwal	47	32	60.6	15.3	6.0	Yct.	4	100	1911	Oakland, Cal.	Seattle, Wash.

1 Formerly st. p. Happy Day.
 2 Formerly st. s. John Mitchell.
 3 Formerly Hawaiian sch. Malolo.
 4 Formerly st. s. Malvern Hill.

5 Formerly st. s. Ella Wood No. 2.
 6 Formerly st. y. Lella.
 7 Formerly st. y. Stella.
 8 Formerly st. s. Richard Croker.

9 Formerly st. s. Lora.
 10 Formerly st. s. Alice Stafford.
 11 Composite.

MERCHANT STEAM VESSELS OF THE UNITED STATES—Continued.

Official No.	Signal letters.	Rtg.	Name of vessel.	Gross tonnage.	Net tonnage.	Length.	Breadth.	Depth.	Service.	Crew.	Indicated horsepower.	When built.	Where built.	Home port (where permanent document issues).
						Feet.	Feet.	Feet.						
197549		Ga. y.	Manzanita	17	14	58.4	11.3	4.6	Yot.	2	1900	Greenport, N. Y.	New York, N. Y.
201153		St. y.	MANZANITA	67	46	99.0	16.5	8.6	Yct.	2	200	1904	Toledo, Ohio	Chicago, Ill.
203814	K. W. C. J.	Ga. y.	Mao II	37	31	60.4	12.9	6.0	Yct.	3	50	1906	New Haven, Conn.	New York, N. Y.
209300		Ga. s.	Maple	61	58	61.6	17.0	5.4	Frt.	1	20	1911	Randolph, Ore.	Coos Bay, Ore.
209854		Ga. y.	Mapuna	17	12	46.0	11.5	5.6	Fsh.	1	30	1912	Los Angeles, Cal.	Los Angeles, Cal.
200852		St. s.	Marquitt	77	43	85.0	20.5	7.6	Pas.	8	1904	South Portland, Me.	Portland, Me.
209093	K. P. L. Q.	St. s.	MARACAIBO	1,771	1,065	267.5	37.0	18.5	Pas.	38	1,100	1896	Wilmington, Del.	Wilmington, Del.
204284		Ga. s.	Marathon	7	7	40.0	6.0	3.0	Pas.	1	1907	Wyandotte, Mich.	Rock Island, Ill.
206474		Ga. s.	Marathon	25	17	48.8	10.4	2.4	Pas.	2	30	1911	Seattle, Wash.	Seattle, Wash.
205710		Ga. s.	Marcella	8	6	37.4	5.4	2.4	Pas.	1	1906	Clinton, Iowa	Rock Island, Ill.
200972		Ga. s.	Marcella	28	18	51.6	12.8	3.3	Pas.	1	24	1912	Thomaston, Me.	Salem, Mass.
93389		St. y.	Marcella	22	15	62.5	10.8	6.5	Yct.	4	60	1903	Chicago, Ill.	Detroit, Mich.
92167		Ga. s.	Marcus Fass	18	12	60.8	15.9	4.4	Oys.	2	1892	Somerset County, Md.	Norfolk, Va.
200887	K. T. C. J.	St. y.	MAREVA	109	68	104.0	16.6	9.1	Yct.	10	1904	New York, N. Y.	Stamford, Conn.
90646		St. s.	Margaret	17	8	50.6	14.6	4.6	Tow.	5	1872	Lake Charles, La.	New Orleans, La.
92599		St. s.	Margaret	328	201	142.0	26.0	4.6	Tow.	15	460	1894	Evansville, Ind.	Evansville, Ind.
92729		St. p.	MARGARET	321	193	175.0	26.0	7.5	Pas.	22	1896	Newport News, Va.	New Orleans, La.
92890		St. p.	MARGARET	520	260	140.0	33.0	7.0	Pas.	16	250	1867	St. Michael, Alaska	St. Michael, Alaska.
93193		St. s.	Margaret	40	27	53.2	17.6	7.0	Tow.	4	1901	Tottenville, N. Y.	New York, N. Y.
93219		St. p.	Margaret	128	81	116.0	22.0	4.0	Tow.	7	1901	Allegheny, Pa.	Pittsburgh, Pa.
117246	K. S. L. G.	Ga. y.	Margaret	58	48	76.3	19.1	9.3	Yct.	5	1903	Boston, Mass.	Philadelphia, Pa.
136748	K. P. G. T.	St. y.	MARGARET	245	138	145.2	21.0	12.4	Yct.	12	650	1899	Chester, Pa.	Baltimore, Md.
150739		St. p.	Margaret	100	100	100.0	22.0	3.0	Tow.	11	80	1896	Paducah, Ky.	St. Louis, Mo.
201340	K. T. H. Q.	St. s.	Margaret	203	138	112.0	23.6	13.0	Tow.	11	533	1904	Baltimore, Md.	Baltimore, Md.
201644	K. T. N. V.	St. y.	MARGARET	179	122	107.7	21.0	7.1	Yct.	11	225	1904	Mariner Harbor, N. Y.	Do.
201765		Ga. y.	Margaret	22	18	55.0	10.0	4.0	Yot.	1	32	1905	Clinton, Iowa	Dubuque, Iowa.
202043		Ga. s.	Margaret	58	55	61.6	20.7	7.7	Frt.	3	1905	Corpus Christi, Tex.	Port Lavaca, Tex.
203537		Ga. s.	Margaret	13	8	48.5	9.0	3.4	Pas.	2	1902	Detroit, Mich.	Wheeling, W. Va.
204496		Ga. s.	Margaret	22	13	55.0	11.9	2.5	Pas.	3	1907	Jacksonville, Fla.	Jacksonville, Fla.
205226		St. s.	Margaret	15	11	48.0	12.2	6.0	Tow.	2	30	1908	Manitowoc, Wis.	Marquette, Mich.
205350		St. s.	Margaret	8	6	33.6	10.0	4.0	Tow.	2	8	1907	St. Ignace, Mich.	Grand Haven, Mich.
205419		Ga. s.	Margaret	6	6	33.0	12.0	2.8	Frt.	1	1908	Galveston, Tex.	Galveston, Tex.
207115		Ga. s.	Margaret	8	6	36.0	11.0	3.2	Frt.	1	17	1909	Crisfield, Md.	Crisfield, Md.
207372		St. p.	Margaret	52	52	95.5	19.9	3.0	Tow.	5	110	1910	Quild, Tenn.	Chattanooga, Tenn.
208156		Ga. s.	Margaret	16	11	41.6	10.2	3.7	Msc.	1	40	1902	Morris Heights, N. Y.	Jacksonville, Fla.
208483		Ga. s.	Margaret	34	12	60.2	16.4	8.0	Fsh.	6	50	1911	Seattle, Wash.	Ketchikan, Alaska.
208810		Ga. s.	Margaret	9	8	26.2	8.5	4.3	Fsh.	2	9	1908	Manitowoc, Wis.	Grand Haven, Mich.
209421		Ga. y.	Margaret	27	15	59.3	10.5	3.9	Yct.	1	110	1911	Norfolk, Va.	Norfolk, Va.
209610		Ga. s.	Margaret	9	6	55.0	13.3	3.0	Oys.	2	20	1912	White Stone, Va.	Tappahannock, Va.
209747		St. s.	Margaret	273	185	128.0	23.3	11.4	Fsh.	31	500	1912	Weems, Va.	Do.
162310		Ga. s.	Margaret Atkinson	50	50	71.5	21.6	5.9	Frt.	4	1904	Lankford, Md.	Baltimore, Md.
120554		St. s.	Margaret D.	29	14	55.7	15.5	7.0	Tow.	5	1883	Baltimore, Md.	New York, N. Y.
206561		St. s.	Margaret D.	31	22	63.0	15.2	7.2	Fsh.	7	80	1909	Ashtabula Harbor, Ohio	Gloucester, Mass.
204624		Ga. s.	Margaret G.	12	8	43.0	12.0	3.0	Pas.	4	1906	Georgetown, S. C.	Georgetown, S. C.
204894		Ga. s.	Margaret R.	7	7	42.0	8.0	2.5	Pas.	2	16	1905	Owensboro, Ky.	Evansville, Ind.
207326		Ga. p.	Margaret R.	14	12	56.2	15.0	2.2	Tow.	2	25	1910	Antiquity, Ohio	Cincinnati, Ohio.
207307		Ga. s.	Margaret S.	29	19	55.8	13.5	5.8	Pas.	1	125	1910	Everett, Wash.	Pt. Townsend, Wash.
92976		Ga. s.	Margaret Scoopas	8	6	38.7	13.7	2.9	Oys.	1	1899	Biloxi, Miss.	New Orleans, La.
208625		Ga. s.	Margaret W.	6	6	40.0	10.2	3.0	Frt.	1	20	1906	Saxls, Va.	Cape Charles, Va.
16333		St. s.	Margaret A. Lenox	45	22	68.0	15.4	7.0	Tow.	4	1864	New Brunswick, N. J.	New York, N. Y.
91584		St. s.	Margaret J. Sanford	77	55	85.2	18.5	8.0	Tow.	3	1883	Jersey City, N. J.	Do.
200363		Ga. s.	Margarette	22	12	48.8	13.6	5.0	Tow.	1	1903	Elizabeth City, N. C.	Newbern, N. C.
202114		Ga. s.	Margarette	13	10	52.0	14.6	3.5	Oys.	1	1905	Pocomoke City, Md.	Cape Charles, Va.
203862		Ga. s.	Margaret	8	8	30.8	10.2	3.8	Pas.	1	26	1907	Longbeach, Cal.	San Francisco, Cal.
207898		Ga. s.	Margarita C.	8	5	25.4	8.9	2.9	Pas.	1	12	1906	Harbor Springs, Mich.	Marquette, Mich.
201764		Ga. s.	Margo	7	7	30.6	10.4	3.7	Tow.	0	1905	Decatur, Wash.	Pt. Townsend, Wash.
92017		St. s.	Margie	9	8	28.2	13.3	5.2	Fsh.	1	1898	Osterville, Mass.	Edgartown, Mass.
207488		Ga. s.	Margie	13	8	49.0	11.0	4.5	Pas.	4	1910	Jackson, Ala.	Mobile, Ala.
204295		Ga. p.	Margie M.	11	7	45.5	11.0	2.8	Pas.	1	15	1910	Arkansas City, Ark.	Evansville, Ind.
92567		St. s.	Margret McCann	35	22	69.0	15.2	6.6	Fsh.	5	1894	Grand Haven, Mich.	Grand Haven, Mich.
92504		St. s.	MARGUERITE	128	64	90.3	21.3	10.8	Tow.	6	462	1893	Kennebunk Port, Me.	Boston, Mass.
92593		St. s.	MARGUERITE	27	13	45.8	14.0	6.9	Tow.	5	1894	Cleveland, Ohio	Duluth, Minn.
92676		Ga. s.	Marguerite	13	13	40.7	14.8	6.8	Fsh.	4	1895	Waldoboro, Me.	Gloucester, Mass.
92912		St. s.	Marguerite	44	34	64.0	14.0	4.2	Pas.	2	1898	Florence, Ore.	Yaquina, Ore.
92947		Ga. s.	Marguerite	8	7	30.3	10.0	3.6	Msc.	2	1899	Faulsboro, N. J.	Bridgeton, N. J.
92952		Ga. y.	Marguerite	18	12	47.5	10.5	5.0	Yct.	2	1899	Baltimore, Md.	Baltimore, Md.
200288		Ga. s.	Marguerite	16	12	42.4	15.6	6.8	Frt.	1	1904	Eastport, Me.	Eastport, Me.
201762		Ga. s.	Marguerite	14	10	46.0	14.0	5.0	Frt.	3	1905	Swedesboro, N. J.	Philadelphia, Pa.
203851		Ga. p.	Marguerite	21	11	53.0	15.8	3.9	Oys.	4	1906	Westwego, La.	Brashear, La.
204056		Ga. s.	Marguerite	9	6	57.8	12.6	4.1	Pas.	2	1907	Tacoma, Wash.	Tacoma, Wash.
206430		Ga. s.	Marguerite	9	6	35.3	8.5	4.3	Pas.	0	1909	Tampa, Fla.	Tampa, Fla.
205420		Ga. y.	Marguerite	32	25	54.0	12.8	6.1	Yct.	2	50	1908	Manitowoc, Wis.	Chicago, Ill.
202118		Ga. s.	Marguerite	12	11	39.6	8.6	2.4	Pas.	2	50	1909	St. Augustine, Fla.	St. Augustine, Fla.

1 Formerly ga. y. Au Revolt.

2 Formerly st. y. Edith.

3 Formerly ga. s. Mattie Bliss.

4 Formerly st. y. Machigonne.

5 Formerly (a) st. p. Margaret.

6 Formerly (b) Mexican st. p. Tlacotalpam.

7 Formerly sch. y. Savarona.

8 Formerly (a) Eugenia.

9 Formerly st. y. (b) Marjorie.

10 Formerly *st. p. Peter Hontz.

11 Formerly (a) Frank A. Furst.

12 Formerly st. s. (b) Escort.

MERCHANT STEAM VESSELS OF THE UNITED STATES—Continued.

Official No.	Signal letters.	Rig.	Name of vessel.	Gross tonnage.	Net tonnage.	Length.	Breadth.	Depth.	Service.	Crew.	Indicated horsepower.	When built.	Where built.	Home port (where permanent document issues).
						<i>Feet.</i>	<i>Feet.</i>	<i>Feet.</i>						
209847		Ga. y.	Marguerite	13	8	44.3	10.0	4.8	Yct.	1	40	1908	Detroit, Mich.	Detroit, Mich.
206750		Ga. y.	Marguerite II	41	27	63.0	14.1	6.5	Yct.	4	50	1909	Philadelphia, Pa.	Philadelphia, Pa.
205121		*Ga. p.	Marguerite No. 2	14	14	56.5	12.8	2.6	Tow.	2		1908	Ironton, Ohio.	Cincinnati, Ohio.
92688		Ga. s.	Marguerite II	6	5	28.5	12.0	3.3	Pas.	1		1896	Patchogue, N. Y.	Patchogue, N. Y.
210207		Ga. s.	Marguerite G.	14	11	40.0	12.0	4.0	Frt.	0	30	1904	Detroit, Mich.	Detroit, Mich.
209288		Ga. y.	Marguerite II	31	21	44.4	13.0	4.6	Yct.	1	27	1911	Seattle, Wash.	Seattle, Wash.
201616		Ga. s.	Marguerite S. McKenzie	13	13	39.4	13.3	5.4	Fsh.	6		1904	Gloucester, Mass.	Gloucester, Mass.
91060		*St. p.	Marla	202	184	115.0	24.0	5.9	Tow.	9		1887	Portland, Oreg.	Portland, Oreg.
92916		Ga. s.	Marla	28	20	55.0	20.6	4.0		2		1898	Stratton, N. C.	Newbern, N. C.
127317		Ga. s.	Marla	32	29	51.5	13.0	4.0	Oys.	3		1899	Patchogue, N. Y.	Bristol, R. I.
90497		Ga. s.	Marla D.	6	6	30.0	11.5	3.5	Pas.	1		1873	Newport, R. I.	New Haven, Conn.
92205		St. s.	Marla Hoffmann	78	39	77.3	19.9	8.9	Tow.	6		1890	Brooklyn, N. Y.	New York, N. Y.
206483		Ga. s.	Marlada	24	14	61.0	13.6	5.2	Pas.	2		1909	Bridgeton, N. J.	Bridgeton, N. J.
91268		St. s.	Marlan	19	9	52.0	13.0	6.5	Tow.	4		1880	Baltimore, Md.	Baltimore, Md.
92135		St. s.	Marlan	128	94	91.8	17.4	8.5	Cnl.	3	116	1889	Buffalo, N. Y.	New York, N. Y.
93357		Ga. s.	Marlan	19	13	59.2	13.6	4.9	Tow.	1		1903	Tacoma, Wash.	San Francisco, Cal.
93358		Ga. s.	Marlan	16	16	41.0	15.0	6.0	Fsh.	9		1903	Gloucester, Mass.	Gloucester, Mass.
200895		Ga. s.	Marlan	13	9	45.0	10.6	3.7	Pas.	2		1904	Seattle, Wash.	Tacoma, Wash.
204162		Ga. s.	Marlan	37	25	62.0	16.2	6.1	Fsh.	3		1907	Tacoma, Wash.	Seattle, Wash.
92736		St. s.	MARICOPA	4,223	3,660	406.0	48.2	23.4	Frt.	22	1,600	1896	Chicago, Ill.	Duluth, Minn.
92594		St. s.	Marie	42	28	58.8	16.7	6.0	Tow.	3		1894	Kennobunk Port, Me.	Boston, Mass.
92621		St. s.	Marie	121	56	85.8	26.8	7.7	Tow.	4	40	1894	Washington, N. C.	New York, N. Y.
92711		Ga. y.	Marie	37	25	63.0	14.2	5.4	Yct.	3		1896	Middletown, Conn.	New Orleans, La.
93137		*Ga. p.	Marie	13	9	44.0	9.0	2.5	Msc.	1		1901	Cannelton, Ind.	Brashear, La.
93173		Ga. s.	Marie	6	6	30.0	11.9	3.0	Oys.	1		1901	Amityville, N. Y.	Patchogue, N. Y.
93209		Ga. s.	Marie	9	9	32.5	12.0	3.3	Pas.	2		1901	Atlantic City, N. J.	Somers Point, N. J.
203220		Ga. s.	Marie	14	9	32.8	10.3	3.6	Pas.	1		1906	Ballard, Wash.	Tacoma, Wash.
203418		Ga. s.	Marie	14	9	40.0	11.0	3.5	Tow.	2	16	1906	Punta Gorda, Fla.	Key West, Fla.
203465		Ga. s.	Marie	6	5	27.2	12.0	3.0	Pas.	1		1906	Port Republic, N. J.	Tuckerton, N. J.
203536		*Ga. p.	Marie	22	22	67.4	20.0	2.8	Fer.	2		1906	Sioux City, Iowa	Sioux City, Iowa
204581		St. s.	Marie	46	11	61.2	13.6	5.4	Tow.	4	100	1907	Holly, Fla.	Pensacola, Fla.
206073		Ga. s.	Marie	7	5	34.0	7.1	3.8	Pas.	1	10	1909	Memphis, Tenn.	Memphis, Tenn.
207878		Ga. s.	Marie	9	8	28.0	9.0	3.3	Fsh.	1	8	1904	St. James, Mich.	Grand Haven, Mich.
207992		Ga. y.	Marie	11	11	41.2	9.5	3.2	Yct.	1		1910	Pleasure Bay, N. J.	Perth Amboy, N. J.
208870		Ga. s.	Marie	12	10	35.6	8.8	3.5	Pas.	1	20	1908	Michigan City, Ind.	Grand Haven, Mich.
208884		Ga. s.	Marie	13	7	50.5	17.0	3.5	Frt.	2		1911	Fogartyville, Fla.	Tampa, Fla.
208998		Ga. s.	Marie	6	6	25.5	7.4	6.4	Pas.	1	10	1911	Elizabeth City, N. C.	Elizabeth City, N. C.
209761		Ga. y.	Marie	25	17	70.0	11.5	4.7	Yct.	4	120	1912	New York, N. Y.	New York, N. Y.
210137		Ga. s.	Marie	43	29	63.0	16.0	6.7	Fsh.	5	80	1912	Seattle, Wash.	Seattle, Wash.
91837		Ga. s.	Marie B.	12	9	31.8	14.2	4.5	Frt.	2		1886	Charleston, S. C.	Charleston, S. C.
208035		Ga. s.	Marie Balmer	9	5	54.1	9.1	3.0	Pas.	1	25	1910	St. Michael, Alaska	St. Michael, Alaska
28132		*St. p.	Marie J.	76	76	100.0	20.0	4.4	Tow.	12		1896	Helena, Ark.	Memphis, Tenn.
206111		Ga. y.	Marie L.	8	6	37.8	10.4	4.0	Pas.	1	45	1907	San Francisco, Cal.	San Francisco, Cal.
209720		Ga. y.	Marie N.	7	7	25.0	8.5	3.8	Yct.	1	10	1909	Big Sausalito, Wis.	Milwaukee, Wis.
205711		*Ga. p.	Marie R.	15	10	47.7	10.6	3.1	Pas.	2	35	1908	St. Louis, Mo.	St. Louis, Mo.
209889		Ga. s.	Marie S.	19	14	31.4	10.7	4.0	Fsh.	5	18	1912	Vermilion, Ohio	Sandusky, Ohio.
208845		Ga. s.	Marie S. II	10	7	39.8	9.3	7.5	Pas.	1	40	1912	St. Louis, Mo.	St. Louis, Mo.
91647		St. s.	Marie G. Haaven	25	12	47.5	13.7	5.1	Tow.	3		1883	Astoria, Oreg.	Ketchikan, Alaska
200420	K. T. V. W.	Ga. y.	Marion	68	64	82.0	19.0	8.0	Yct.	4	20	1904	Trenton, N. J.	New York, N. Y.
91564		St. s.	Marion	36	18	66.4	14.9	6.8	Tow.	5		1883	Chicago, Ill.	Port Huron, Mich.
207006		Ga. s.	Marleta	9	7	42.3	11.0	4.6	Pas.	1		1908	Morris Heights, N. Y.	Patchogue, N. Y.
92372		St. s.	Marietta	40	20	60.4	14.5	6.3	Tow.	3		1891	Berkeley, Va.	Norfolk, Va.
92995		Ga. s.	Marietta	15	8	43.6	15.5	3.9	Frt.	2		1896	Pocomoke City, Md.	Do.
93297		Ga. s.	Marietta	9	8	39.4	10.7	3.0	Pas.	1		1902	Bay City, Mich.	Wheeling, W. Va.
203055	K. V. H. W.	Ga. y.	Marietta	56	45	77.1	18.5	9.8	Yct.	4		1906	Gloucester, Mass.	Boston, Mass.
209828		Ga. y.	Marigold	96	91	87.0	17.0	6.6	Yct.	5	100	1912	Manitowoc, Wis.	Chicago, Ill.
92216		Ga. s.	Marilla	7	7	34.1	12.9	3.5	Frt.	1		1890	Red Bluff, Tex.	Port Lavaca, Tex.
93064		Ga. s.	Marilla Armstrong	12	12	35.2	13.4	5.9	Frt.	1		1900	Friendship, Me.	Portland, Me.
206003		Ga. s.	Marin	101	80	88.0	15.5	5.0	Pas.	3		1909	Vancouver, Wash.	San Francisco, Cal.
206085		Ga. s.	Marin	12	8	42.7	12.3	4.3	Frt.	1	65	1908	San Francisco, Cal.	Do.
92282		St. s.	MARINA	2,431	1,962	292.0	40.2	20.8	Frt.	20	1,200	1891	Chicago, Ill.	Cleveland, Ohio.
92165		Ga. s.	Marina G.	6	5	29.0	13.0	3.3	Oys.	1		1890	Patchogue, N. Y.	Patchogue, N. Y.
210131		Ga. y.	Marinauka	13	9	42.5	10.6	5.2	Yct.	3	30	1911	Chicago, Ill.	Chicago, Ill.
105228		*St. p.	Mariner	371	371	178.0	28.0	5.0	Tow.	35		1873	Cincinnati, Ohio.	Pittsburgh, Pa.
200062		Ga. s.	Mariner	89	60	78.6	20.0	7.3	Tow.	5	200	1903	Tacoma, Wash.	San Francisco, Cal.
204380		St. s.	Mariner	49	17	53.0	15.3	7.6	Tow.	4	125	1907	Essex, Mass.	Gloucester, Mass.
207667		Ga. s.	Mariner	30	21	61.5	13.1	5.0	Pas.	2	75	1910	Friday Harbor, Wash.	Pt. Townsend, Wash.
91178		Ga. s.	Marion	6	5	28.2	12.2	3.4	Msc.	0		1879	Newport, R. I.	Newport, R. I.
91884		St. s.	Marion	47	23	64.2	16.9	6.2	Tow.	8		1886	South Amboy, N. J.	Perth Amboy, N. J.
92084		St. s.	Marion	17	12	43.1	12.6	7.2	Tow.	7		1889	East Saginaw, Mich.	Cleveland, Ohio.
210102		St. s.	Marion	930	672	202.2	34.7	13.1	Frt.	13	600	1889	Sheboygan, Wis.	Chicago, Ill.
92307		Ga. s.	Marion	6	6	26.8	12.8	3.1	Fsh.	1		1884	Hyannis, Mass.	Hyannis, Mass.
92431		Ga. s.	Marion	7	6	28.2	13.3	4.0	Msc.	0		1892	Newport, R. I.	Providence, R. I.
92668		Ga. s.	Marion	14	12	32.0	16.0	4.0	Pas.	1		1895	Wilmington, Del.	New York, N. Y.
92757		St. s.	Marion	93	63	84.4	22.0	8.7	Frt.	5		1896	Tomkins Cove, N. Y.	Do.

1 Formerly ga. s. Cautler and McKenzie.

2 Formerly *st. p. Zip McCoy.

3 Formerly st. s. Requa.

4 Formerly *st. p. Alex. Swift.

MERCHANT STEAM VESSELS OF THE UNITED STATES—Continued.

Official No.	Signal letters.	Rig.	Name of vessel.	Gross tonnage.	Net tonnage.	Length.	Breadth.	Depth.	Service.	Crew.	Indicated horsepower.	When built.	Where built.	Home port (where permanent document issues).
						Feet.	Feet.	Feet.	Tow.					
92852		St. s.	MARION	69	47	70.0	18.0	8.5	Tow.	6	1898	Buffalo, N. Y.	Duluth, Minn.
92906		St. s.	Marion	14	10	41.4	13.4	4.7	Frt.	3	18	1898	Bristol, R. I.	Boston, Mass.
93225		St. s.	Marion	262	178	129.3	23.5	8.0	Frt.	16	275	1901	Wilmington, Del.	Bridgeport, Conn.
125739		St. s.	Marion	62	31	77.7	17.4	8.1	Pas.	6	1879	Baltimore, Md.	Mobile, Ala.
145221	K. C. F. W.	St. y.	Marion	39	25	86.0	17.0	5.6	Yct.	6	1880	Greenpoint, N. Y.	New York, N. Y.
200260		Ga. s.	Marion	7	7	32.2	11.0	4.8	Fsh.	1	1903	Friendship, Me.	Deer Isle, Me.
201995		Ga. s.	Marion	9	7	40.3	10.5	3.0	Msc.	1	30	1905	Atlantic City, N. J.	Philadelphia, Pa.
202121		Ga. s.	Marion	14	10	49.5	11.4	3.7	Fsh.	1	1905	Astoria, Oreg.	Pt. Townsend, Wash.
202723		St. s.	Marion	8	7	35.0	10.0	4.5	Tow.	3	1905	Georgetown, S. C.	Georgetown, S. C.
203437		Ga. s.	Marion	10	7	51.0	12.9	2.6	Pas.	2	1906	Belhaven, N. C.	Newbern, N. C.
206084		*St. p.	Marion	13	13	73.0	15.0	2.5	Tow.	3	40	1909	Point Marion, Pa.	Pittsburgh, Pa.
206110		Ga. s.	Marion	15	10	50.0	10.5	9.0	Msc.	1	27	1909	Beaumont, Tex.	Pensacola, Fla.
206528		Ga. s.	Marion	9	8	40.0	10.2	3.9	Pas.	1	15	1908	Malden, Mass.	Hyannis, Mass.
209329		Ga. y.	Marion	13	12	37.4	10.5	3.5	Yct.	1	20	1908	Sturgeon Bay, Wis.	Milwaukee, Wis.
92787		Ga. s.	Marion Haggatt	8	8	36.5	11.2	5.5	Fsh.	2	1897	Swans Island, Me.	Rockland, Me.
202153		Ga. s.	Marion McLoon	30	11	53.6	16.8	7.1	Msc.	2	1905	East Boothbay, Me.	Do.
93245		Ga. s.	Marion E. Turner	84	45	76.1	23.0	9.4	Fsh.	13	1902	Boothbay, Me.	Portland, Me.
92045		Ga. s.	Marion J. Poulson	9	9	36.0	12.8	3.0	Frt.	1	1905	Boothbay, Me.	Norfolk, Va.
91554	K. B. G. T.	St. s.	Mariposa	3,158	1,939	314.0	41.0	17.3	Pas.	50	3,500	1883	Philadelphia, Pa.	Pt. Townsend, Wash.
92448		St. s.	MARIPOSA	2,831	2,306	330.1	45.2	20.3	Frt.	20	1,400	1892	Cleveland, Ohio.	Duluth, Minn.
91039		St. s.	Mariguita	11	5	51.2	11.8	4.8	Pas.	2	1873	Rhinebeck, N. Y.	Burlington, Vt.
202904		Ga. y.	Mariposa	19	18	45.0	15.2	5.0	Yct.	1	1906	Bayshore, N. Y.	Patchogue, N. Y.
92169		St. s.	MARISKA	2,325	1,835	282.4	40.3	21.2	Frt.	20	1,200	1890	Cleveland, Ohio.	Duluth, Minn.
92459		St. s.	MARITANA	2,957	2,429	330.0	45.2	20.3	Frt.	21	1,400	1892	Chicago, Ill.	Do.
3826		*St. p.	Marjorie	61	31	80.0	17.8	3.0	Pas.	12	1900	Plaquemine, La.	New Orleans, La.
92342		St. s.	Marjorie	29	20	48.3	15.3	4.8	Pas.	3	1898	Brewer, Me.	Bangor, Me.
93150		Ga. s.	Marjorie	6	5	31.7	11.7	3.2	Pas.	1	1897	Sayville, N. Y.	Patchogue, N. Y.
111369		Ga. y.	Marjorie	151	132	116.8	17.7	4.9	Yct.	8	150	1901	Nyack, N. Y.	New York, N. Y.
136425	K. L. V. N.	St. y.	Marjorie	40	20	67.0	13.7	8.0	Yct.	4	1894	Bristol, R. I.	Do.
200359		Ga. s.	Marjorie	9	7	38.4	12.7	2.6	Msc.	1	1903	Freeport, N. Y.	Patchogue, N. Y.
205313		*St. p.	Marjorie	54	54	74.2	21.2	4.0	Fer.	4	30	1908	Osage, Mo.	Kansas City, Mo.
208523		Ga. s.	Marjorie	7	5	30.0	9.0	3.6	Frt.	1	1911	Wilmington, Del.	Wilmington, Del.
207773		Ga. y.	Marjorie E.	18	13	44.9	10.4	5.0	Yct.	2	12	1910	Atlantic City, N. J.	Somers Point, N. J.
209546		Ga. s.	Marjorie G.	14	12	41.2	11.3	2.8	Pas.	2	30	1911	Rockledge, Fla.	St. Augustine, Fla.
208082		Ga. s.	Marjorie M.	12	8	39.0	9.6	3.6	Pas.	2	16	1901	Croton on Hudson, N. Y.	Key West, Fla.
92660		Ga. s.	Market Boy	9	9	33.0	10.4	2.3	Pas.	1	1895	Hoquiam, Wash.	Pt. Townsend, Wash.
204515		*Ga. p.	Market Boy	9	6	37.7	8.0	2.0	Pas.	1	1906	Nashville, Tenn.	Memphis, Tenn.
13180		St. s.	Marlborough	944	710	192.9	34.1	11.0	Pas.	24	555	1864	Brooklyn, N. Y.	New York, N. Y.
204226		*St. p.	Marlen Riggs	69	69	95.6	24.6	3.3	Tow.	8	1907	Higginsport, Ohio.	Cincinnati, Ohio.
209270	L. C. F. M.	Ga. y.	Marold	57	51	67.0	16.5	6.0	Yct.	3	70	1911	New York, N. Y.	Jacksonville, Fla.
200537		St. s.	MARQUETTE AND BESSEMER No. 1	1,732	998	241.0	43.0	22.4	Frt.	17	850	1903	Buffalo, N. Y.	Buffalo, N. Y.
208021		St. s.	MARQUETTE AND BESSEMER No. 2	2,583	1,516	338.0	56.0	19.5	Fer.	21	2,300	1910	Cleveland, Ohio.	Erie, Pa.
91242		St. s.	Mars	131	105	95.4	17.8	8.9	Cnl.	3	1880	Ithaca, N. Y.	Do.
92153	K. G. V. D.	St. s.	Mars	278	139	117.2	23.0	15.7	Tow.	13	750	1890	Camden, N. J.	Philadelphia, Pa.
93123		St. s.	MARS	3,748	2,943	346.0	48.0	28.0	Frt.	19	1,200	1901	Wyandotte, Mich.	Cleveland, Ohio.
93335		*St. p.	Mars	132	117	120.0	18.0	4.0	Pas.	11	1902	Lyons, Iowa	St. Paul, Minn.
93396		Ga. s.	Mars	14	9	38.0	12.6	5.2	Pas.	2	1903	Richardson, Wash.	Pt. Townsend, Wash.
205389		St. s.	Mars	29	21	62.0	15.7	6.7	Fsh.	4	70	1908	Erie, Pa.	Erie, Pa.
91408		St. s.	Marshall F. Butters	376	229	164.0	30.4	10.5	Frt.	15	375	1882	Milwaukee, Wis.	Chicago, Ill.
93207	K. R. H. J.	St. s.	Marshall F.	388	294	148.0	33.0	10.5	Frt.	17	180	1901	Marshallfield, Oreg.	Huffalo, N. Y.
205323		Ga. s.	Marshallfield	12	9	41.8	9.2	3.6	Pas.	1	30	1908	East Side, Oreg.	Coos Bay, Oreg.
93067		St. s.	Mart H. Esser	34	23	57.5	14.5	6.2	Fsh.	8	1900	Lorain, Ohio	Erie, Pa.
91147		St. s.	Martha	12	6	42.5	11.0	4.5	Tow.	2	1879	Bordentown, N. J.	Wilmington, Del.
92445		St. a.	Martha	46	33	82.7	15.6	5.0	Pas.	4	1892	Westerly, R. I.	Boston, Mass.
93013		Ga. s.	Martha	30	18	54.8	16.8	5.0	Oys.	5	1900	Tottenville, N. Y.	Bridgeport, Conn.
205139		Ga. s.	Martha	8	8	32.0	7.5	3.7	Pas.	1	10	1908	New Haven, Conn.	New Haven, Conn.
206883		St. s.	Martha	15	10	35.8	11.2	3.9	Fsh.	4	18	1908	Milwaukee, Wis.	Milwaukee, Wis.
203811		Ga. s.	Martha A.	8	7	36.0	13.2	3.2	Frt.	1	1906	Sayville, N. Y.	Patchogue, N. Y.
92859		*St. p.	Martha Clow	98	62	80.3	17.0	3.0	Pas.	12	1898	Stockton, Cal.	St. Michael, Alaska.
208906		Ga. s.	Martha D.	7	6	34.7	7.0	4.0	Pas.	2	20	1919	New York, N. Y.	New York, N. Y.
208946		Ga. s.	Martha E.	6	6	25.8	7.8	3.1	Fsh.	2	12	1897	Manitowoc, Wis.	Milwaukee, Wis.
91114		Ga. s.	Martha Helen	75	50	82.0	16.7	7.4	Tow.	2	1873	Berkley, Va.	Jacksonville, Fla.
210028		Ga. s.	Martha J.	17	15	55.7	12.0	5.2	Pas.	2	35	1911	Brooklyn, N. Y.	New York, N. Y.
203595		Ga. s.	Martha Lillian	22	15	50.0	15.4	4.0	Fsh.	6	1906	St. Andrew, Fla.	Pensacola, N. Y.
207821		Ga. s.	Martha Manning	10	12	45.0	14.9	3.7	Pas.	2	24	1910	Fishing Creek, Md.	Crisfield, Md.
203642		Ga. s.	Martha S.	12	11	41.0	10.2	3.8	Fsh.	2	12	1908	West De Park, Wis.	Milwaukee, Wis.
202104		Ga. s.	Martha W.	18	15	44.6	16.0	4.3	Frt.	2	1905	Battery Park, Va.	Norfolk, Va.
91590		St. s.	Martha E. Dickerman	162	126	110.0	22.0	5.5	Pas.	7	74	1883	Norfolk, Va.	Do.
207357		Ga. s.	Martha E. McLain	13	7	38.3	13.3	5.9	Fsh.	2	8	1910	Bremen, Me.	Waldoboro, Me.
206887		*St. p.	Martha H. Hennen	77	77	112.0	23.0	4.8	Tow.	10	100	1904	Evansville, Ind.	Evansville, Ind.
90288	J. K. N. G.	St. p.	Martha Vineyard	515	363	171.2	28.0	9.4	Pas.	15	724	1871	Brooklyn, N. Y.	New Bedford, Mass.
17689		St. s.	Martin Dallman	17	8	82.0	11.4	4.4	Tow.	3	1866	Philadelphia, Pa.	Washington, D. C.

¹ Formerly st. s. Canton.
² Formerly st. y. Theresa.

³ Formerly ga. y. Rancocas.
⁴ Formerly st. y. Eugenia.

⁵ Formerly st. s. John L. Hasbrouck.

MERCHANT STEAM VESSELS OF THE UNITED STATES—Continued.

Official No.	Signal letters.	Rig.	Name of vessel.	Gross tonnage.	Net tonnage.	Length.	Breadth.	Depth.	Service.	Crew.	Indicated horsepower.	When built.	Where built.	Home port (where permanent document issues).
						Feet.	Feet.	Feet.						
201025		St. s.	MARTIN MULLEN.....	4,635	3,471	416.0	60.0	28.0	Frt.	20	1,500	1904	Cleveland, Ohio.....	Cleveland, Ohio.
204474		St. s.	Martin Treu.....	18	12	44.0	12.4	4.4	Fsh.	4	22	1907	Milwaukee, Wis.....	Milwaukee, Wis.
208698	L. B. W. C.	St. s.	Martin J. Marran.....	308	144	155.6	23.1	12.9	Fsh.	32	800	1911	Rockland, Me.....	Greenport, N. Y.
92191		St. s.	MARURA.....	2,311	1,836	290.6	40.3	21.1	Frt.	20	1,200	1890	Cleveland, Ohio.....	Duluth, Minn.
92539		Ga. s.	Marvel Not.....	6	6	30.0	10.2	3.2	Oys.	2	2	1893	Chincoteague, Va.....	Chincoteague, Va.
209342		Ga. s.	Marx.....	6	6	27.0	9.2	3.5	Fsh.	1	10	1910	Juneau, Alaska.....	Juneau, Alaska.
90024		Ga. s.	Mary.....	15	7	27.6	11.1	3.0	Frt.	2	7	1868	Key West, Fla.....	Key West, Fla.
92095		Ga. s.	Mary.....	5	14	44.0	14.0	3.9	Frt.	2	2	1889	Norfolk County, Va.....	Norfolk, Va.
92407		Ga. s.	Mary.....	5	5	24.6	12.3	3.9	Fsh.	2	2	1878	Noank, Conn.....	New London, Conn.
92442		St. s.	Mary.....	218	134	137.7	30.8	7.0	Frt.	5	274	1892	Toledo, Ohio.....	Duluth, Minn.
92731		St. s.	Mary.....	75	37	81.7	18.8	8.9	Pas.	5	275	1896	Baltimore, Md.....	Baltimore, Md.
92836		St. s.	Mary.....	36	24	76.5	15.2	5.9	Tow.	4	4	1897	Scranton, Miss.....	Gulfport, Miss.
92851		Ga. s.	Mary Ann.....	5	5	28.2	17.0	2.4	Oys.	1	1	1896	Galveston, Tex.....	Port Lavaca, Tex.
92895		Ga. s.	Mary.....	24	16	51.6	14.2	5.9	Fsh.	7	7	1898	Tacoma, Wash.....	Seattle, Wash.
93278		*St. p.	Mary.....	50	50	102.8	19.0	3.2	Pas.	6	6	1901	Beardstown, Ill.....	St. Louis, Mo.
141570		St. s.	Mary.....	36	25	66.6	16.1	5.8	Tow.	5	5	1898	Athens, N. Y.....	New York, N. Y.
200411		Ga. s.	Mary.....	9	9	34.0	12.0	4.0	Fsh.	1	1	1903	Port Republic, N. J.....	Somers Point, N. J.
202315		Ga. s.	Mary.....	6	5	30.2	11.5	3.2	Fsh.	1	1	1896	Islip, N. Y.....	Patchogue, N. Y.
204107		*St. p.	Mary.....	42	36	82.0	19.3	4.2	Pas.	12	25	1907	Geneva, Ala.....	Apalachicola, Fla.
205113		Ga. y.	Mary.....	22	19	55.0	11.0	5.4	Yct.	2	48	1908	New York, N. Y.....	Detroit, Mich.
206691		Ga. s.	Mary.....	9	6	36.4	8.5	3.8	Pas.	1	25	1908	Stockton, Cal.....	San Francisco, Cal.
208982		Ga. s.	Mary.....	11	9	42.7	10.4	4.2	Pas.	1	25	1911	Manitowoc, Wis.....	Chicago, Ill.
209909		Ga. y.	Mary II.....	33	22	69.7	12.0	5.9	Yct.	3	80	1912	New York, N. Y.....	Detroit, Mich.
92246		Ga. s.	Mary A.....	11	10	30.0	13.8	4.0	Pas.	1	1	1886	City Island, N. Y.....	New York, N. Y.
92578		Ga. s.	Mary A.....	9	8	33.2	11.6	5.5	Fsh.	3	3	1894	Brtown, Me.....	Boothbay, Me.
204533		Ga. s.	Mary A.....	7	7	35.0	11.0	4.0	Fsh.	2	2	1907	Erie, Pa.....	Erie, Pa.
208105		Ga. s.	Mary A.....	9	8	26.5	8.5	3.2	Fsh.	2	8	1905	Mantowoc, Wis.....	Grand Haven, Mich.
93381		Ga. s.	Mary Adams.....	12	10	37.0	10.5	3.6	Frt.	1	10	1003	Port Republic, N. J.....	Cape Charles, Va.
92789	K. N. B. W.	St. y.	MARY ALICE.....	180	122	142.1	18.1	9.9	Yct.	14	1897	Brooklyn, N. Y.....	Buffalo, N. Y.	
206112		Ga. s.	Mary Alphonse.....	11	9	45.0	10.1	3.6	Pas.	3	35	1909	Georgetown, S. C.....	Georgetown, S. C.
91679		St. s.	Mary Anderson.....	9	7	34.0	13.4	3.0	Frt.	2	2	1884	Norfolk County, Va.....	Norfolk, Va.
90858		Ga. s.	Mary Ann.....	40	20	72.6	15.9	6.2	Tow.	5	5	1876	Chester, Pa.....	Newark, N. J.
91492		Ga. s.	Mary Ann.....	10	9	35.3	13.5	3.6	Tow.	2	2	1882	Rockaway, N. Y.....	Norfolk, Va.
201708		Ga. y.	Mary Ann.....	18	14	54.6	10.5	5.3	Yct.	3	3	1905	New York, N. Y.....	Philadelphia, Pa.
201760	L. B. N. F.	Ga. y.	Mary Anna.....	50	22	68.0	23.0	5.6	Yct.	5	300	1905	Greenwich, N. J.....	Crisfield, Md.
202998		St. s.	Mary Arnold.....	73	41	70.6	19.7	8.6	Tow.	5	100	1890	East Boston, Mass.....	Plymouth, Mass.
136134		*St. p.	Mary B.....	90	90	95.4	22.9	4.2	Tow.	10	10	1890	Lake City, Minn.....	Memphis, Tenn.
204951		Ga. s.	Mary B.....	15	10	40.0	12.0	4.0	Pas.	1	12	1908	Atlantic City, N. J.....	Somers Point, N. J.
205751		Ga. s.	Mary B.....	7	7	34.3	8.3	6.8	Tow.	1	5	1906	East Lake, N. C.....	Edenton, N. C.
207286		Ga. s.	Mary B.....	32	22	64.8	15.4	4.4	Fsh.	1	75	1910	Astoria, Ore.....	Seattle, Wash.
207370		Ga. s.	Mary B.....	17	11	42.4	12.6	4.0	Fsh.	1	20	1910	Seattle, Wash.....	Tacoma, Wash.
91917		Ga. s.	Mary Beebe.....	5	6	28.3	12.6	2.9	Msc.	1	1	1887	Patchogue, N. Y.....	Greenport, N. Y.
93338		*Ga. p.	Mary Bell.....	8	8	46.0	8.2	2.2	Pas.	1	1	1902	Maquoketa, Iowa.....	Rock Island, Ill.
210159		Ga. s.	Mary Belle.....	8	8	46.0	8.2	4.1	Frt.	1	16	1911	Marietta, Fla.....	Jacksonville, Fla.
201487		St. s.	Mary Belle.....	9	6	45.6	11.6	4.0	Tow.	2	20	1904	Newbern, N. C.....	Newbern, N. C.
93215		Ga. s.	Mary Brent.....	27	23	44.0	13.4	6.4	Tow.	2	2	1901	Brooklyn, N. Y.....	Baltimore, Md.
92516		Ga. s.	Mary C.....	27	25	55.0	14.5	4.3	Pas.	2	2	1893	Sausalito, Cal.....	San Francisco, Cal.
93374		St. s.	Mary C.....	92	47	70.7	18.3	8.8	Tow.	8	8	1903	Decatur, Wash.....	Pt. Townsend, Wash.
201294		Ga. s.	Mary C.....	13	10	41.0	11.3	4.0	Tow.	2	25	1904	Nome, Alaska.....	Nome, Alaska.
208025		Ga. s.	Mary C.....	14	9	35.2	11.0	4.3	Pas.	1	36	1910	Jacksonville, Fla.....	Jacksonville, Fla.
210141		Ga. s.	Mary C.....	18	7	47.7	12.2	5.2	Frt.	2	24	1907	Friendship, Me.....	Hoston, Mass.
93316		Ga. s.	Mary Carathina.....	10	8	36.0	14.8	4.0	Frt.	1	1	1902	Vallejo, Cal.....	San Francisco, Cal.
203588		Ga. s.	Mary Carlisle.....	16	14	51.0	14.8	4.5	Frt.	2	2	1906	Chuckatuck, Va.....	Norfolk, Va.
93235		Ga. s.	Mary Celina.....	14	14	49.0	16.9	2.4	Frt.	4	4	1902	Biloxi, Miss.....	Mobile, Ala.
208914		Ga. s.	Mary D.....	8	8	35.5	8.0	3.7	Pas.	1	14	1902	Essington, Pa.....	Somers Point, N. J.
90174		St. s.	Mary Draper.....	46	24	62.0	16.0	5.9	Pas.	0	1869	Jacksonville, Fla.....	Charleston, S. C.	
93275		Ga. y.	Mary E.....	39	24	56.8	12.8	4.7	Yct.	2	2	1902	Oshkosh, Wis.....	Milwaukee, Wis.
93090		Ga. s.	Mary E.....	14	7	45.0	15.0	4.0	Oys.	4	4	1900	Solomons, Md.....	Newport News, Va.
203729		Ga. s.	Mary E.....	16	8	46.4	14.0	5.8	Fsh.	5	5	1906	Bath, Me.....	Newport, R. I.
205512		Ga. s.	Mary E.....	6	6	28.0	11.4	3.2	Frt.	1	8	1906	Bogans Inlet, Va.....	Somers Point, N. J.
18488		Ga. s.	Mary Elizabeth.....	63	60	64.3	25.0	6.5	3	3	1858	Greenwich, Conn.....	New York, N. Y.
91901		Ga. s.	Mary Elizabeth.....	6	6	37.2	13.0	3.0	Oys.	3	3	1886	Annapolis, Md.....	Annapolis, Md.
205855		*Ga. p.	Mary Elizabeth.....	9	9	40.2	12.4	2.1	Frt.	2	10	1908	Inverness, Fla.....	Cedar Keys, Fla.
90432		Ga. s.	Mary Ella.....	13	11	39.0	15.8	3.0	Oys.	4	4	1872	Rye, N. Y.....	New York, N. Y.
92092		Ga. s.	Mary Emerson.....	12	12	41.4	12.9	5.0	Fsh.	5	5	1889	Essex, Mass.....	Gloucester, Mass.
90773		Ga. s.	Mary Emma.....	26	24	49.2	16.4	6.6	Fsh.	4	4	1875	New London, Conn.....	New York, N. Y.
92934		Ga. s.	Mary Esther.....	9	6	36.0	12.0	3.0	Msc.	2	2	1899	Reedville, Va.....	Alexandria, Va.
91804		Ga. s.	Mary Etta.....	10	7	49.7	12.9	3.4	Oys.	2	2	1885	Somerset County, Md.....	Annapolis, Md.
206027		Ga. s.	Mary Evelyn.....	19	14	52.0	13.6	4.5	Pas.	1	50	1911	Harrisburg, Tex.....	Houston, Tex.
207953		Ga. s.	Mary F.....	6	5	30.0	8.0	3.0	Pas.	1	10	1909	Georgetown, S. C.....	Georgetown, S. C.
209769		Ga. s.	Mary Fletcher.....	14	10	51.6	15.2	3.3	Frt.	2	24	1912	Eclipse, Va.....	Norfolk, Va.
202084		Ga. s.	Mary Frances.....	12	8	44.0	10.0	3.7	Pas.	1	1	1905	Tacoma, Wash.....	Pt. Townsend, Wash.
204967		Ga. s.	Mary G.....	9	7	35.0	10.3	3.7	Fsh.	3	3	1906	St. Joseph, Mich.....	Grand Haven, Mich.
90489		St. s.	Mary Groh.....	139	69	112.7	22.6	8.0	Frt.	9	154	1873	Black River, Ohio.....	Sandusky, Ohio.

1 Formerly st. s. Laurida.

2 Formerly ga. y. Dida.

3 Formerly ga. s. Bernice.

4 Formerly ga. y. Oneta.

5 Formerly ga. y. Edmee.

6 Formerly *st. p. Ethel Howard.

MERCHANT STEAM VESSELS OF THE UNITED STATES—Continued.

Official No.	Signal letters.	Rig.	Name of vessel.	Gross tonnage.	Net tonnage.	Length.	Breadth.	Depth.	Service.	Crew.	Indicated horsepower.	When built.	Where built.	Home port (where permanent document issues).
						Feet.	Feet.	Feet.						
126364		St. s.	Mary H.	208	165	116.0	29.5	7.2	Drg.	5	75	1886	Nicollet, Wis.	Sandusky, Ohio.
204058		*Ga. p.	Mary H.	10	10	61.3	11.0	1.8	Tow.	2	20	1906	High Bridge, Ky.	Louisville, Ky.
205924		*Ga. p.	Mary H.	10	9	54.4	11.4	2.0	Pas.	1	15	1908	Clarrington, Ohio.	Wheeling, W. Va.
206991		*Ga. p.	Mary H.	8	8	39.6	11.0	2.2	Fer.	3	20	1909	Kansas City, Mo.	Kansas City, Mo.
209428		Ga. y.	Mary H.	5	5	26.0	7.8	3.6	Yct.	2	8	1907	West De Pere, Wis.	Milwaukee, Wis.
203058		Ga. s.	Mary Hanson	12	9	44.0	12.5	4.5	Wat.	0	25	1906	Fall River, Mass.	Newport, R. I.
93085		St. s.	Mary Howard	38	17	54.0	18.6	5.0	Tow.	4	1900	Palatka, Fla.	Jacksonville, Fla.
90944		St. s.	Mary J.	57	39	75.0	17.6	5.9	Frt.	3	1876	Buffalo, N. Y.	New York, N. Y.
16011		Ga. s.	Mary Jane	14	11	41.0	11.5	3.0	Frt.	1	Elizabeth City, N. C.
91565		Ga. s.	Mary Jane	9	7	31.5	13.3	3.5	Oys.	1	1883	New York, N. Y.	New York, N. Y.
93350		*St. p.	Mary K.	37	37	61.8	14.0	3.0	Tow.	3	1902	Lyons, Iowa.	Burlington, Iowa.
208770		*Ga. p.	Mary K.	6	5	44.5	8.0	1.9	Pus.	1	8	1910	Antiquity, Ohio.	Wheeling, W. Va.
200553		St. s.	Mary L.	12	6	38.5	9.8	4.0	Tow.	2	8	1903	Kewanee, Wis.	Marquette, Mich.
210009		Ga. s.	Mary L.	7	5	31.8	10.8	3.2	Frt.	1	1912	Brunswick, Ga.	Brunswick, Ga.
210129		Ga. y.	Mary L.	8	8	38.4	10.8	3.6	Yct.	0	8	1910	Detroit, Mich.	Detroit, Mich.
92752		St. s.	Mary Lee	34	23	80.0	15.0	6.0	Tow.	6	1896	Scranton, Miss.	Houston, Tex.
93203		Ga. s.	Mary Lou	15	14	38.8	13.9	4.5	Oys.	3	1901	South Boston, Mass.	Providence, R. I.
90378		St. s.	Mary Louisa	87	83	86.2	19.2	9.2	Tow.	6	1871	Philadelphia, Pa.	Wilmington, Del.
200877		Ga. s.	Mary M.	26	18	58.6	12.2	3.8	Pas.	3	32	1904	Sharptown, Md.	Annapolis, Md.
206255		St. s.	Mary M.	44	34	66.0	18.2	7.0	Pas.	3	80	1909	Manitowoc, Wis.	Chicago, Ill.
92346		St. s.	Mary Mann	11	6	61.5	13.5	2.7	Pas.	4	1884	Osakis, Minn.	Duluth, Minn.
203799		Ga. s.	Mary Mc.	36	20	78.0	14.0	6.0	Oys.	2	1906	Morgan City, La.	Brashear, La.
208108		Ga. s.	Mary Mc.	13	8	48.0	10.5	3.9	Pas.	1	25	1910	Galveston, Tex.	Galveston, Tex.
209616		Ga. s.	Mary Malony	42	28	63.0	16.0	5.8	Frt.	2	75	1912	Anacortes, Wash.	Pt. Townsend, Wash.
92088		*St. p.	Mary N.	56	36	60.0	14.0	3.0	Tow.	2	1889	Paducah, Ky.	Paducah, Ky.
205982		Ga. s.	Mary P.	16	11	44.7	11.9	4.9	Fsh.	5	20	1909	Ballard, Wash.	Pt. Townsend, Wash.
10664		St. s.	*Mary O'Riordan	64	34	78.7	16.5	8.1	Tow.	4	1863	Buffalo, N. Y.	Boston, Mass.
92507		St. p.	Mary Patten	508	378	182.0	28.1	7.8	Pas.	14	550	1893	Brooklyn, N. Y.	Perth Amboy, N. J.
16982		St. p.	Mary Powell	983	877	288.0	34.6	9.2	Pas.	35	2,400	1861	New York, N. Y.	Albany, N. Y.
92229		Ga. s.	Mary Priscilla	14	6	53.0	14.2	3.6	Oys.	1	1890	Oriole, Md.	Newport News, Va.
207172		Ga. s.	Mary R.	6	6	43.6	10.4	4.4	Pas.	1	18	1910	St. Marys, Ga.	St. Marys, Ga.
92847		Ga. s.	Mary Sachs	41	28	56.5	18.1	5.6	Pas.	6	1898	Bencla, Cal.	Nome, Alaska.
92425		St. s.	Mary Scott	47	36	74.0	16.2	6.0	Tow.	3	1892	Ludington, Mich.	Marquette, Mich.
201366		St. s.	MARY STEELE	79	53	69.0	18.0	8.5	Tow.	7	150	1904	Wilmington, Del.	Richmond, Va.
92515		*St. p.	Mary Stewart	77	77	100.0	24.3	3.4	Pas.	13	1893	Spottsville, Ky.	Cincinnati, Ohio.
207746		Ga. s.	Mary Stine	22	15	57.2	16.3	4.7	Frt.	2	25	1910	Madison, Md.	Baltimore, Md.
206010		Ga. s.	Mary Sue	20	12	63.0	15.0	4.0	Frt.	2	37	1908	Crab Neck, Va.	Norfolk, Va.
91423		St. s.	Mary Wittich	126	92	102.5	20.4	10.6	Tow.	9	350	1882	Camden, N. J.	Mobile, Ala.
203787		*St. p.	Mary A. Anderson	71	71	100.0	27.0	3.0	Tow.	6	1906	Madison, Ind.	Paducah, Ky.
91616		Ga. s.	Mary A. Bradshaw	14	13	49.3	14.5	3.6	Frt.	2	1883	Smiths Island, Md.	Norfolk, Va.
91413		Ga. s.	Mary A. Gray	7	7	35.0	12.0	3.0	Frt.	1	1882	Norfolk, Va.	Do.
207546		Ga. s.	Mary A. J.	8	7	31.7	8.0	3.7	Frt.	1	16	1910	Douglas, Alaska.	Juneau, Alaska.
92075		St. s.	Mary A. McGregor	711	581	179.2	33.1	12.9	Frt.	13	485	1889	Grand Haven, Mich.	Cleveland, Ohio.
91576		Ga. s.	Mary A. Marshall	9	9	33.6	13.6	3.7	Frt.	1	1883	Prince Bay, N. Y.	Providence, R. I.
91182		Ga. s.	Mary A. Osler	7	7	31.7	11.7	4.5	Fsh.	2	1879	Mount Desert, Me.	Bath, Me.
208097		Ga. s.	Mary A. Sharp	24	14	65.0	14.0	5.3	Frt.	2	1908	Sharps, Va.	Tappanhook, Va.
90820		St. s.	Mary B. Curtiss	78	39	83.8	18.4	8.3	Pas.	7	1873	Portland, Me.	Brashear, La.
202108		Ga. s.	Mary B. Franklin	25	17	60.0	12.0	4.5	Pas.	3	1905	St. Joseph, Mich.	Gulfport, Miss.
93359		*St. p.	Mary C. Byrne	28	28	63.0	17.3	3.8	Pas.	9	1902	Stockton, Ala.	Mobile, Ala.
201044		*St. s.	MARY C. ELPHUCKE	4,998	3,967	430.0	50.2	24.4	Frt.	24	1,700	1901	Chicago, Ill.	Duluth, Minn.
93151		*St. p.	Mary C. Lucas	52	52	88.8	20.5	3.7	Pas.	10	1903	St. Louis, Mo.	Memphis, Tenn.
91304		Ga. s.	Mary D. Hume	155	105	98.2	23.0	10.0	Fsh.	8	1881	Ellensburg, Oreg.	Pt. Townsend, Wash.
90993		St. s.	Mary E. Combs	13	11	37.0	14.8	4.2	Pas.	1	1877	Freoport, N. Y.	New York, N. Y.
92073		Ga. s.	Mary E. Davis	11	10	39.8	14.2	4.5	Fsh.	3	1889	Greenport, N. Y.	Greenport, N. Y.
91247		St. s.	Mary E. Gordon	150	113	89.0	22.0	6.2	Frt.	7	150	1880	Rondout, N. Y.	New York, N. Y.
93112		Ga. s.	Mary E. Hart	122	77	95.7	25.6	10.2	Fsh.	20	85	1901	Gloucester, Mass.	Gloucester, Mass.
202858		Ga. s.	Mary E. Sennett	26	11	48.2	16.6	7.2	Fsh.	15	1906	East Boothbay, Me.	Portland, Me.
202583		*St. p.	Mary E. Staples	201	201	160.0	37.8	4.0	Pas.	19	400	1905	Mobile, Ala.	Mobile, Ala.
17830		Ga. s.	Mary E. Snydam	46	44	76.2	19.2	4.6	Msc.	2	1898	Northport, N. Y.	Patchogue, N. Y.
93002		Ga. s.	Mary E. Teel	8	8	32.0	12.5	6.9	Fsh.	1	1899	Cushing, Me.	Vinalhaven, Me.
205733		Ga. s.	Mary F. Crosswell	15	11	51.9	16.5	3.4	Frt.	3	1908	Oriole, Md.	Crisfield, Md.
92395		Ga. s.	Mary F. Durran	14	13	41.5	13.8	4.6	Msc.	2	1891	Keyport, N. J.	New York, N. Y.
205905		St. s.	MARY F. SCULLY	723	410	165.7	30.1	18.4	Tow.	15	750	1908	Port Richmond, N. Y.	Do.
92033		St. s.	Mary H. Boyce	700	476	181.4	34.2	14.0	Frt.	15	375	1888	Grand Haven, Mich.	Milwaukee, Wis.
17923		Ga. s.	Mary H. Lewis	19	18	40.8	15.7	5.7	Frt.	2	1869	Harpwell, Me.	Lubeck, Me.
205672		Ga. s.	Mary J. Beale	33	20	58.7	17.3	6.7	Fsh.	1	30	1908	Eastport, Me.	Eastport, Me.
93003		Ga. s.	Mary J. Pennington	8	8	38.5	15.2	3.6	Frt.	3	1902	Crisfield, Md.	Baltimore, Md.
92351		St. s.	Mary J. Walker	61	30	65.3	17.5	8.5	Tow.	6	1891	Bordentown, N. J.	Philadelphia, Pa.
200482		Ga. s.	Mary M. Clark	10	10	45.5	16.5	3.9	Frt.	2	16	1903	Whitehaven, Md.	Crisfield, Md.
205640		St. s.	Mary P. Riehl	47	32	59.2	17.0	7.7	Pas.	4	78	1908	Solomons, Md.	Baltimore, Md.
91466		St. s.	Mary R. Corr	25	12	50.4	15.0	6.0	Tow.	3	1882	Petty Island, N. J.	Camden, N. J.
209302		Ga. s.	Mary R. Kilwan	15	10	45.3	11.2	3.4	Frt.	2	25	1911	Chester, Md.	Baltimore, Md.
92998		*St. p.	Mary S. Brees	214	214	170.2	34.0	4.6	Pas.	30	780	1899	Mobile, Ala.	Mobile, Ala.
93227		St. s.	Mary S. Lewis	138	99	88.0	22.0	8.5	Pas.	6	173	1901	Port Jefferson, N. Y.	Bridgeport, Conn.
91949		Ga. s.	Mary T. Mister	12	9	41.0	14.8	3.3	Frt.	2	1887	Somerset County, Md.	Charleston, S. C.
91632		Ga. s.	Mary W. Douglass	28	26	54.8	18.8	4.5	Frt.	2	1883	Dyas Creek, N. J.	Greenport, N. Y.

* Formerly st. s. City of Nicollet.

* Formerly st. s. Glen Iris.

MERCHANT STEAM VESSELS OF THE UNITED STATES—Continued.

Official No.	Signal letters.	Rig.	Name of vessel.	Gross tonnage.	Net tonnage.	Length.	Breadth.	Depth.	Service.	Crew.	Indicated horsepower.	When built.	Where built.	Home port (where permanent document issues).	
91762		St. s.	Mary and Joseph	25	17	49.0	11.7	6.0	Tow.	2		1885	Norfolk, Va.	Norfolk, Va.	
92396		St. s.	Mary and Norman	17	11	55.3	14.2	5.5	Fsh.	1		1891	Ashtabula, Ohio	Eric, Pa.	
91812		Ga. s.	Mary and Virginia	16	9	54.1	16.1	4.1	Frt.	1		1885	Pocomoke City, Md.	Norfolk, Va.	
90690		Ga. s.	Mary Ann Kirby	33	32	53.5	21.3	4.8	Frt.	2		1876	Glenwood, N. Y.	Bridgeport, Conn.	
92334		Ga. s.	Mary Emma and Lizzie	10	9	31.0	12.0	3.9	Msc.	2		1886	Bayport, N. Y.	New York, N. Y.	
201317		Ga. s.	Maryama	55	38	69.8	22.5	5.0	Frt.	2	27	1904	Cove, Tex.	Galveston, Tex.	
91235		Ga. s.	Maryetta	6	6	41.5	12.4	3.7	Pas.	2		1880	Sabine Pass, Tex.	Houston, Tex.	
91317		St. s.	Maryland	16	8	53.3	13.1	6.1	Tow.	6		1881	Baltimore, Md.	Charleston, S. C.	
91747		St. s.	Maryland	22	11	51.3	13.8	0.3	Tow.	4		1884	do.	Baltimore, Md.	
92156		St. p.	Maryland	859	542	238.0	38.0	13.0	Frt.	35		1890	Wilmington, Del.	New Haven, Conn.	
92206		St. s.	MARYLAND	2,419	1,892	316.4	42.0	20.4	Frt.	19	1,400	1890	Wyandotte, Mich.	Duluth, Minn.	
93287		St. p.	MARYLAND	871	617	180.0	34.0	10.1	Pns.	33	50	1902	Wilmington, Del.	Wilmington, Md.	
204242	K. W. D. P.	St. s.	MARYLAND	1,309	827	249.5	40.1	14.1	Pns.	38	1,900	1907	Sparrow Point, Md.	Philadelphia, Pa.	
205057		Ga. s.	Maryland	15	12	46.8	11.1	3.1	Pas.	1		30	1908	Havre de Grace, Md.	Baltimore, Md.
208107		Ga. s.	Maryland	6	6	24.6	8.0	6.2	Frt.	1		14	1910	Elizabeth City, N. C.	Elizabeth City, N. C.
209980		Ga. s.	Maryland	29	20	51.8	14.7	6.1	Fsh.	7		40	1912	Tacoma, Wash.	Tacoma, Wash.
92298		St. s.	MASABA	1,919	1,274	240.0	40.0	25.0	Frt.	20	1,200	1891	Chicago, Ill.	Cleveland, Ohio.	
91490		Ga. s.	Mascot	80	77	80.8	24.7	8.3		14		1882	Essex, Mass.	New York, N. Y.	
92176		St. s.	Mascot	41	20	62.5	15.9	6.8	Tow.	4		1890	Philadelphia, Pa.	Wilmington, Del.	
92195		St. s.	Mascot	20	10	45.0	13.5	6.0	Tow.	2	10	1890	Brooklyn, N. Y.	Newark, N. J.	
92586		St. s.	Mascot	36	18	63.0	15.5	6.0	Pas.	2		1894	Brewer, Me.	Mt. Desert Ferry, Me.	
92587		St. s.	Mascot	15	7	47.5	12.0	5.2	Fsh.	7		1894	Boston, Mass.	Houcester, Mass.	
92963		St. s.	Mascot	21	14	43.5	13.9	6.3	Tow.	3		1899	Long Island City, N. Y.	New York, N. Y.	
93302		St. s.	Mascot	13	9	42.5	9.9	4.6	Fsh.	4		1902	Milwaukee, Wis.	Milwaukee, Wis.	
202407		Ga. s.	Mascot	59	42	71.0	20.2	6.6	Oys.	6		1905	Greenport, N. Y.	Bridgeport, Conn.	
203773		St. s.	Mascot	33	20	57.0	14.4	8.0	Tow.	3		1906	Newbern, N. C.	Newbern, N. C.	
204937		*St. p.	Mascot	299	258	149.5	26.8	6.8	Pas.	14		1908	Portland, Oreg.	Portland, Oreg.	
205548		Ga. s.	Mascot	5	5	25.0	7.0	6.8	Pas.	1		7	1908	Elizabeth City, N. C.	Elizabeth City, N. C.
206085		St. s.	MASCOT	8	6	61.0	8.0	3.4	Pas.	1		40	1894	Charleston, W. Va.	Wheeling, W. Va.
209346		Ga. s.	Mascot	8	5	39.3	9.3	3.6	Pas.	1		14	1911	Miami, Fla.	Key West, Fla.
91818	K. D. O. Q.	St. s.	Mascotte	884	520	195.5	30.0	19.6	Pas.	37	1,250	1885	Philadelphia, Pa.	New Haven, Conn.	
92018	K. F. G. P.	Ga. y.	Mascotte	22	15	51.8	15.0	4.4	Fsh.	3		1884	Roslyn, N. Y.	Baltimore, Md.	
92147		St. s.	Mascotte	8	5	38.0	11.8	4.1	Fsh.	2		1889	Seattle, Wash.	Pt. Townsend, Wash.	
95321		St. s.	Mascotte	20	10	50.5	13.6	5.9	Msc.	2		1872	Pettys Island, N. J.	New York, N. Y.	
203335		Ga. s.	Mascotte	36	25	56.4	12.0	4.3	Msc.	2		1905	Holland, Mich.	Chicago, Ill.	
116970	K. P. V. S.	St. y.	† Maspeth II	98	66	109.1	15.9	9.7	Yct.	10		1900	New York, N. Y.	Chicago, Ill.	
204012	K. W. B. M.	St. s.	MASSACHUSETTS	4,779	2,575	375.0	52.2	30.2	Pas.	167	5,000	1907	Philadelphia, Pa.	Boston, Mass.	
92123		St. s.	MASSAPEQUA	47	38	62.3	18.6	4.2	Pas.	6		1889	Massapequa, N. Y.	Baltimore, Md.	
202804	K. V. F. L.	St. s.	MASSAPEQUA	3,103	2,386	314.6	42.7	26.0	Frt.	33	1,100	1893	Sunderland, England	New York, N. Y.	
92906		St. s.	Massasauga	119	77	92.4	17.5	9.1	Frt.	8		225	1894	Lockport, N. Y.	Buffalo, N. Y.
77489		St. s.	Massasoit	453	289	153.0	28.5	11.4	Pas.	15		600	1901	Tomkins Cove, N. Y.	New York, N. Y.
92871		Ga. s.	Massasoit	32	32	58.4	17.8	7.6	Fsh.	8		1899	Gloucester, Mass.	Plymouth, Mass.	
185198		St. s.	Massasoit	364	268	127.6	30.6	9.5	Frt.	18	275	1891	Port Huron, Mich.	Belfast, Me.	
202474		St. s.	† Mastodon	96	65	73.7	20.4	9.1	Frt.	3		1885	Greenpoint, N. Y.	New York, N. Y.	
91430		Ga. s.	Mastuxet	10	6	31.2	12.6	3.7	Fsh.	3		16	1882	Westerly, R. I.	Providence, R. I.
150810		St. s.	MATAAFA	4,840	3,604	429.6	50.0	25.0	Frt.	24	1,400	1899	Lorain, Ohio	Duluth, Minn.	
92888	K. N. F. V.	St. s.	MATANZAS	3,094	2,103	360.3	41.2	20.5	Frt.	40	1,400	1883	Belfast, Ireland	New York, N. Y.	
203346		Ga. s.	Matanzas	43	38	73.8	15.3	5.6	Frt.	4		24	1906	Palatka, Fla.	St. Augustine, Fla.
205916		St. s.	MATAWAN	465	316	99.8	30.1	12.3	Frt.	7		250	1908	Wilmington, Del.	New York, N. Y.
205361		Ga. s.	Matchless	6	6	25.6	11.5	3.3	Fsh.	1		6	1908	Monument Beach, Mass.	Hyannis, Mass.
120024		St. s.	Mathew Wilson	322	243	141.3	27.9	10.8	Frt.	12		450	1872	Cleveland, Ohio	Grand Haven, Mich.
91972		Ga. s.	Mathilda	30	23	66.3	18.8	3.7	Frt.	2		1888	Clear Creek, Tex.	Galveston, Tex.	
206683		Ga. p.	Mathilde	7	6	36.3	7.0	2.1	Pas.	2		10	1909	Centaur, Mo.	St. Louis, Mo.
205487		Ga. s.	Mathilda F.	18	7	48.6	14.9	4.1	Msc.	4		12	1909	Thunderbolt, Ga.	Beaufort, S. C.
155252	K. L. W. C.	St. s.	11 Matilda Weems	1,332	1,090	205.8	29.9	18.6	Pas.	18	550	1885	Leth, Scotland	Baltimore, Md.	
207325		Ga. s.	Matilda J. Dixon	8	6	38.9	13.4	3.3	Frt.	1		1910	Olivet, Md.	Annapolis, Md.	
92204		St. s.	MATOA	2,311	1,836	290.6	40.3	21.1	Frt.	20	1,200	1890	Cleveland, Ohio	Duluth, Minn.	
203907		St. s.	MATTHEW ANDREWS	7,014	5,497	532.0	56.0	31.0	Frt.	24	1,760	1907	do.	Cleveland, Ohio	
92958		St. s.	Mattie	58	39	65.0	18.6	8.0	Tow.	4		1899	Brooklyn, N. Y.	New York, N. Y.	
201678		*St. p.	Mattie	31	31	77.6	17.4	3.1	Frt.	11	60	1904	Mosleys Bluff, La.	New Orleans, La.	
93287		Ga. s.	Mattie B.	12	11	48.0	16.3	3.2	Fsh.	6		1902	Patchogue, N. Y.	Patchogue, N. Y.	
206006		Ga. s.	Mattie Couch	14	10	44.7	9.7	4.3	Pas.	1		25	1910	Memphis, Tenn.	Memphis, Tenn.
92256		St. p.	Mattie K.	61	57	110.0	20.0	3.5	Frt.	4		1891	New Martinsville, W. Va.	Pittsburgh, Pa.	
91515		Ga. s.	Mattie May	20	19	62.0	16.0	3.4	Frt.	2		1882	Isle of Wight County, Va.	Norfolk, Va.	
208287		Ga. s.	Mattie S.	7	6	37.8	7.3	2.3	Frt.	2		20	1910	Georgetown, S. C.	Georgetown, S. C.
90285		St. s.	Mattie Sargent	35	17	67.7	16.6	6.3	Tow.	4		46	1871	Philadelphia, Pa.	New York, N. Y.
91910		Ga. s.	Mattie and Lena	15	14	38.1	14.3	5.6	Fsh.	4		1887	Noank, Conn.	Newport, R. I.	
92499		St. s.	MAUCH CHUNK	642	406	145.0	32.0	14.4	Fer.	6	650	1893	Wilmington, Del.	Camden, N. J.	
93133		St. s.	MAUCH CHUNK	4,469	3,609	381.7	50.5	15.5	Frt.	22	2,100	1901	Buffalo, N. Y.	Buffalo, N. Y.	
90787		Ga. s.	Maud	7	6	31.0	13.7	3.5	Msc.	1		1875	Islip, N. Y.	New York, N. Y.	
92339		Ga. s.	Maud	9	8	27.5	13.0	4.0	Msc.	1		1889	Newport, R. I.	Newport, R. I.	
92619		St. s.	Maud	9	6	35.6	7.6	3.2	Tow.	2		1894	Manchester, Va.	Richmond, Va.	

1 Formerly st. s. H. and F. Shaw.

2 Formerly at. y. Saghaya.

3 Formerly British st. s. Massapequa.

4 Formerly st. s. John F. Carroll.

5 Formerly st. s. O. O. Carpenter.

6 Formerly U. S. Engineer st. s. David Bushnell.

7 Formerly st. s. Pennsylvania.

8 Formerly Spanish st. s. Guide.

9 Formerly st. s. Westfield.

10 Formerly st. s. Fayette.

11 Formerly (a) British st. s. El Callao.

12 Formerly (b) st. s. Onelda.

† Composite.

MERCHANT STEAM VESSELS OF THE UNITED STATES—Continued.

Official No.	Signal letters.	Rtg.	Name of vessel.	Gross tonnage.	Net tonnage.	Length.	Breadth.	Depth.	Service.	Crew.	Indicated horsepower.	When built.	Where built.	Home port (where permanent documents issued).
						Feet.	Feet.	Feet.						
92793		Ga. s.	Maud	7	7	32.5	13.5	3.0	Oys.	1	1897	Patchogue, N. Y.	Perth Amboy, N. J.
92937		St. s.	Maud	98	67	95.0	23.0	6.7	Frt.	4	1899	Marine City, Mich.	Port Huron, Mich.
201186		Ga. s.	Maud	13	11	51.0	13.1	3.1	Frt.	2	24	1904	Cedar Bayou, Tex.	Galveston, Tex.
203613		Ga. s.	Maud	10	6	46.0	10.4	3.5	Oys.	2	10	1906	Urbanna, Va.	Tappahannock, Va.
206163		*Ga. p.	Maud	13	8	40.0	10.0	2.5	Msc.	2	20	1906	Jeanerette, La.	Brashear, La.
208401		Ga. s.	Maud	10	9	29.6	11.1	2.7	Frt.	1	7	1906	Switzerland, Fla.	Jacksonville, Fla.
207248		Ga. s.	Maud C.	13	7	37.9	8.8	3.8	Pas.	2	21	1909	Jacksonville, Fla.	Do.
202000		St. p.	Maud F.	23	23	66.0	26.0	4.4	Per.	4	1905	Piney, Ark.	Memphis, Tenn.
206369		Ga. y.	Maud F.	40	27	65.8	13.8	5.8	Yct.	1	75	1909	Seattle, Wash.	Seattle, Wash.
90883		Ga. s.	Maud Gertrude	15	14	25.2	15.9	5.3	Fsh.	5	1873	Biddeford, Me.	Newport, R. I.
200329		Ga. s.	Maud Helen	7	5	37.4	12.7	3.0	Frt.	1	1903	Crittenden, Va.	Norfolk, Va.
92455		Ga. s.	Maud Moller	6	5	31.0	13.6	3.4	Msc.	1	1892	Patchogue, N. Y.	Patchogue, N. Y.
91361		St. s.	Maud S.	33	16	58.6	15.0	7.0	Tow.	3	1881	Buffalo, N. Y.	Milwaukee, Wis.
91489		St. p.	Maud S.	14	8	50.0	19.0	2.0	Pld.	2	1882	Charleston, S. C.	Charleston, S. C.
91807		Ga. s.	Maud S.	7	6	29.0	13.8	3.2	Mso.	1	1885	Bayshore, N. Y.	Patchogue, N. Y.
206102		Ga. s.	Maud S II.	11	10	38.0	14.5	3.7	Fsh.	1	1909	Patchogue, N. Y.	Do.
91056		St. s.	Maud Wilnot	57	28	76.0	16.5	7.0	Tow.	8	1878	Pittsburgh, Pa.	Pittsburgh, Pa.
92880		Ga. s.	Maud B. Morse	8	5	29.8	10.6	5.0	Fsh.	2	1897	Cushing, Mo.	Portland, Me.
201795		Ga. s.	Maud and Reg.	12	8	54.0	13.2	3.9	Tow.	1	1905	Washington, N. C.	Newbern, N. C.
206482		Ga. s.	Maudie F.	9	9	32.8	10.7	4.8	Pas.	1	18	1909	Atlantic City, N. J.	Somers Point, N. J.
93167		*St. p.	Maudie Kilgore	82	82	115.0	23.0	3.5	Tow.	11	1901	Paducah, Ky.	Memphis, Tenn.
205774		St. s.	Maudie	8	5	42.0	9.2	4.0	Tow.	4	20	1908	Mobile, Ala.	Mobile, Ala.
93038	K. Q. B. S.	St. s.	MAUI	631	404	171.0	30.1	14.3	Pas.	45	447	1897	San Francisco, Cal.	Honolulu, Hawaii.
204923	K. W. M. P.	St. s.	MAUNA KEA	1,566	940	239.3	36.2	16.7	Pas.	70	2,200	1908	Do.
77228	K. Q. B. V.	St. s.	Mauna Loa	850	530	176.8	33.9	16.0	Pas.	51	820	1896	Chicago, Ill.	Port Blakely, Wash.
92574		St. s.	MAUNALO	4,951	4,004	490.0	50.2	24.0	Frt.	24	1,600	1899	Duluth, Minn.
207116		Ga. s.	Maurelania	13	9	44.4	16.7	3.0	Pas.	2	28	1910	Miami, Fla.	New London, Conn.
92414		St. s.	Maurice	36	18	55.6	15.7	3.5	Tow.	4	1892	Philadelphia, Pa.	Camden, N. J.
207421		Ga. s.	Maurice T.	7	7	27.0	8.3	3.6	Pas.	1	8	1909	Ludington, Mich.	Grand Haven, Mich.
92171	K. H. B. S.	St. s.	MAVERICK	1,561	1,118	240.0	36.2	24.0	Frt.	25	1,150	1890	Baltimore, Md.	San Francisco, Cal.
204387	K. W. G. J.	Ga. y.	Mavourneen	24	19	51.0	11.6	8.0	Yct.	2	25	1907	New Haven, Conn.	New York, N. Y.
209429		Ga. y.	Mavourneen	11	10	33.8	8.3	4.4	Yct.	2	20	1909	West De Per, Wis.	Milwaukee, Wis.
206606		Ga. s.	Mawneel	6	6	31.0	8.5	3.0	Pas.	1	18	1908	North Bend, Ore.	Coos Bay, Ore.
206037		Ga. s.	Maxine S.	16	15	37.2	13.6	5.0	Frt.	1	15	1911	Ridgefield, Wash.	Pt. Townsend, Wash.
93282		Ga. s.	Maxwell	18	18	46.5	15.2	6.0	Fsh.	6	1902	Gloucester, Mass.	Gloucester, Mass.
92518		St. y.	May	48	24	60.0	18.0	5.0	Yct.	4	1893	Bordentown, N. J.	Burlington, N. J.
93009		Ga. s.	May	5	5	31.6	10.7	2.6	Mso.	1	1900	Cape Bable, Fla.	Key West, Fla.
93127	K. Q. S. T.	St. y.	*MAY	652	369	207.0	27.8	17.6	Yct.	35	1,100	1891	Troon, Scotland.	Newark, N. J.
201769		Ga. s.	May	14	9	36.0	15.2	4.4	Frt.	2	1905	Charleston, S. C.	Charleston, S. C.
202241		Ga. s.	May	11	9	47.0	12.0	4.0	Pas.	2	1905	Wildwood, N. J.	Somers Point, N. J.
205259		Ga. s.	May	7	5	29.2	9.2	4.0	Tow.	1	35	1905	Tottenville, N. Y.	New York, N. Y.
206862		Ga. s.	May	10	7	39.0	9.8	3.1	Fsh.	4	20	1909	Olalla, Wash.	Pt. Townsend, Wash.
207707	L. B. F. H.	St. s.	May	121	82	88.5	21.0	9.5	Tow.	8	275	1910	Milford, Del.	Philadelphia, Pa.
208185		Ga. s.	May	12	10	46.0	9.0	3.1	Pas.	1	20	1910	Randolph, Ore.	Coos Bay, Ore.
208338		*Ga. p.	May	16	16	60.6	13.0	2.8	Tow.	2	50	1911	Galveston, Tex.	Galveston, Tex.
209229		St. s.	May	22	9	46.0	12.6	4.8	Fsh.	3	45	1903	San Francisco, Cal.	Unalaska, Alaska.
206511		Ga. s.	May II.	9	9	32.9	8.7	4.5	Pas.	3	21	1909	Boston, Mass.	Boston, Mass.
203190		St. s.	May Archer	125	49	80.3	20.0	7.8	Pas.	7	150	1906	Rockland, Me.	Rockland, Me.
93178		*St. p.	May B.	68	27	68.0	20.0	3.5	Msc.	2	1901	Indianapolis, Ind.	Evansville, Ind.
202760		Ga. s.	May B.	11	7	40.5	8.2	2.8	Pas.	1	1906	Seattle, Wash.	Pt. Townsend, Wash.
204827		Ga. s.	May B 2.	14	10	48.0	11.0	3.3	Pas.	1	1907	Do.
92484		*St. p.	May Bell	92	56	78.0	20.3	5.5	Frt.	7	1892	Grifton, N. C.	Newbern, N. C.
93218		Ga. s.	May Bird	12	8	38.1	9.7	4.5	Pas.	1	1901	Sing Sing, N. Y.	Pt. Townsend, Wash.
92853		*St. p.	May D.	66	48	61.5	16.5	4.4	Pas.	3	1898	San Francisco, Cal.	St. Michael, Alaska.
209453		Ga. s.	Maydelle	15	10	60.3	9.2	4.4	Pas.	1	50	1899	Brooklyn, N. Y.	Galveston, Tex.
208290		Ga. s.	Maye	10	8	52.2	11.8	4.0	Tow.	2	60	1910	Pascagoula, Miss.	Mobile, Ala.
162628		St. s.	Mayfair	670	420	173.9	38.0	12.3	Frt.	18	1905	Aberdeen, Wash.	San Francisco, Cal.
91556		St. s.	Mayflower	22	15	51.1	12.9	5.6	Tow.	2	1883	Detroit, Mich.	Duluth, Minn.
92137		Ga. s.	May Flower	11	10	36.7	13.3	3.2	Tow.	1	1889	Sunshine, Wash.	Pt. Townsend, Wash.
92291	K. J. Q. L.	St. p.	Mayflower	778	528	202.5	22.5	10.4	Pas.	21	1,200	1891	Chelsea, Mass.	Boston, Mass.
92263		St. y.	Mayflower	41	20	71.6	13.4	6.8	Yct.	4	1888	East Boston, Mass.	Plymouth, Mass.
92318		Ga. s.	May Flower	14	9	40.7	11.3	4.8	Tow.	2	1891	Seattle, Wash.	Pt. Townsend, Wash.
92884		St. s.	Mayflower	93	79	92.6	21.7	5.2	Pas.	8	1894	Philadelphia, Pa.	Elizabeth City, N. C.
93136		Ga. s.	Mayflower	14	9	52.8	15.4	3.6	Pas.	2	1901	Cedar Bayou, Tex.	Galveston, Tex.
93172		St. s.	Mayflower	49	33	73.0	15.0	4.6	Pas.	2	1900	Oshkosh, Wis.	Milwaukee, Wis.
93259		Ga. s.	Mayflower	10	8	26.7	11.7	3.1	Pas.	2	1902	Key West, Fla.	Key West, Fla.
93293		Ga. s.	May Flower	8	6	37.3	9.0	3.0	Pas.	0	1902	May, Ore.	Coos Bay, Ore.
200827		St. s.	Mayflower	45	31	43.9	14.5	4.0	Frt.	3	1904	Buffalo, N. Y.	Buffalo, N. Y.
201308		St. s.	May Flower	92	55	87.6	18.2	6.2	Frt.	5	1904	Point Caswell, N. C.	Fernandina, Fla.
201228		Ga. s.	Mayflower	12	9	38.0	8.9	3.0	Pas.	0	1905	Portland, Ore.	Portland, Ore.
201218		Ga. s.	Mayflower	14	10	55.0	12.0	4.2	Pas.	2	50	1907	Sturgeon Bay, Wis.	Chicago, Ill.
201422		Ga. s.	Mayflower	11	7	30.0	9.3	3.3	Fsh.	1	1907	Ballard, Wash.	Ketchikan, Alaska.
205557		Ga. s.	Mayflower	6	6	25.9	6.4	2.6	Pas.	1	10	1908	Owensboro, Ky.	Evansville, Ind.
206858		*Ga. p.	Mayflower	7	7	50.0	9.2	1.7	Pas.	3	15	1909	Ford, Ky.	Louisville, Ky.
207515		Ga. s.	Mayflower	10	9	39.9	7.2	2.7	Pas.	2	20	1909	East St. Louis, Ill.	St. Louis, Mo.

1 Formerly Hawaiian st. s. Maui.

* Formerly a American sch. James Spiers.
b Hawaiian st. s. Mauna Loa.

* Formerly British st. s. May.

MERCHANT STEAM VESSELS OF THE UNITED STATES—Continued.

Official No.	Signal letters.	Rig.	Name of vessel.	Gross tonnage.	Net tonnage.	Length.	Breadth.	Depth.	Service.	Crew.	Indicated horsepower.	When built.	Where built.	Home port (where permanent document issues).
200389		Ga. s.	Mayflower	7	5	35.0	7.7	3.0	Tow.	1	10	1908	Newport, Wash.	Pt. Townsend, Wash.
210057		Ga. s.	Mayflower	40	40	81.4	25.0	3.0	Fer.	2	38	1912	Williston, N. Dak.	Pembina, N. Dak.
210160		Ga. s.	May Flower	13	11	37.6	10.2	3.2	Pas.	1	32	1911	Jacksonville, Fla.	Jacksonville, Fla.
92500		St. s.	May Garner	101	50	94.3	25.0	6.6	Pas.	6	1893	do	do	do
91173		St. p.	May Graham	91	91	95.0	16.0	3.5	Pas.	0	1870	St. Joseph, Mich.	St. Joseph, Mich.	Milwaukee, Wis.
92822		St. s.	May Haw	9	5	45.5	11.5	4.2	Tow.	3	1894	Crescent City, Fla.	Crescent City, Fla.	Jacksonville, Fla.
120691		St. s.	May McGuire	95	47	84.0	19.7	9.9	Tow.	9	1887	Elizabeth, N. J.	Elizabeth, N. J.	New York, N. Y.
90916		Ga. s.	May Queen	10	10	35.8	11.9	5.0	Fsh.	1	1870	Phillipsburg, Me.	Phillipsburg, Me.	Machias, Me.
91920		*St. p.	May Queen	86	47	74.3	14.8	3.8	Frt.	4	1886	Seattle, Wash.	Seattle, Wash.	Pt. Townsend, Wash.
203253		Ga. s.	May Queen	11	12	45.9	10.8	4.4	Fsh.	3	1906	St. Joseph, Mich.	St. Joseph, Mich.	Chicago, Ill.
92531		St. s.	May Russell	37	18	60.0	15.6	6.8	Tow.	6	1893	Baltimore, Md.	Baltimore, Md.	Newbern, N. C.
92266		Ga. s.	May Sellne	9	9	52.0	14.0	3.0	Oys.	2	1890	Madison, Md.	Madison, Md.	Tappahannock, Va.
201832		*St. p.	MAY STEWART	62	52	91.6	22.8	3.9	Tow.	8	1905	Dubuque, Iowa.	Dubuque, Iowa.	Memphis, Tenn.
209017		Ga. s.	May-Bell-Irene	47	33	54.8	17.2	5.4	Pas.	3	45	1911	Williamsburg, Va.	Newport News, Va.
92949	K. P. D. T.	St. y.	Mayita	106	72	118.1	16.4	9.1	Yct.	11	700	1899	New York, N. Y.	New York, N. Y.
93230		Ga. s.	Mayme	7	6	28.8	12.1	3.3	Frt.	3	1901	Balleys Bluff, Fla.	Balleys Bluff, Fla.	Tampa, Fla.
92964		Ga. s.	Mayme	9	7	54.0	13.0	2.3	Frt.	1	1899	Fairport, Va.	Fairport, Va.	Norfolk, Va.
202573		Ga. s.	Mayme Sheppard	7	7	33.0	12.0	4.0	Pas.	1	1905	Atlantic City, N. J.	Atlantic City, N. J.	Somers Point, N. J.
141596	K. P. F. B.	Ga. y.	Maylo	64	43	75.4	15.4	7.6	Yct.	3	1899	Long Island City, N. Y.	Long Island City, N. Y.	New York, N. Y.
202202		St. s.	MAYWOOD	398	309	130.0	28.0	17.0	Pas.	14	600	1905	Mantowoc, Wis.	Marquette, Mich.
93391		*Ga. p.	Mazo	10	10	32.0	8.5	4.0	Pas.	0	1903	Moline, Ill.	Moline, Ill.	Memphis, Tenn.
209084		Ga. s.	Mazepa	8	8	39.0	8.1	4.4	Pas.	4	28	1911	Kansas City, Mo.	Kansas City, Mo.
92386		Ga. s.	Mazle W. Lambdin	8	7	41.8	11.6	3.6	Frt.	2	1891	Sheerwood, Md.	Sheerwood, Md.	Baltimore, Md.
200118		Ga. s.	Mears	13	9	54.0	11.0	5.0	Msc.	1	16	1903	Jenkins Bridge, Va.	Norfolk, Va.
93028		St. s.	Mecca	7	5	32.3	9.7	4.6	Frt.	1	1897	Harrison, N. J.	Harrison, N. J.	New York, N. Y.
91083		St. s.	Mecosta	1,776	1,418	281.7	40.6	20.0	Frt.	14	750	1888	West Bay City, Mich.	Cleveland, Ohio.
91766		St. s.	Medea	54	27	67.0	18.2	6.2	Oys.	6	1885	South Norwalk, Conn.	South Norwalk, Conn.	Bridgeport, Conn.
92145		St. s.	Medita	103	51	83.0	19.6	8.2	Tow.	10	450	1889	Philadelphia, Pa.	Philadelphia, Pa.
93242		Ga. s.	Medomak	14	11	51.1	11.2	5.1	Tow.	1	1902	Bristol, Me.	Bristol, Me.	Gloucester, Mass.
3723		*St. p.	Meeker	42	42	59.8	22.3	4.4	Frt.	3	1897	Chester, Ill.	Chester, Ill.	Burlington, Iowa.
92654		St. s.	Melba	10	7	35.5	10.5	5.7	Tow.	1	1895	Locust Valley, N. Y.	Locust Valley, N. Y.	New York, N. Y.
204912		Ga. s.	Melba	27	9	35.2	11.5	3.3	Fsh.	2	12	1907	South Jacksonville, Fla.	Jacksonville, Fla.
206286		Ga. s.	Melba	8	7	30.9	9.7	3.4	Fsh.	2	12	1906	Cheboyan, Mich.	Grand Haven, Mich.
207403		Ga. s.	Melba	11	11	40.5	10.9	4.6	Pas.	3	24	1910	Thomaston, Me.	Salem, Mass.
126967		St. s.	Melbourne	439	331	141.6	29.4	10.0	Pas.	11	1893	Saugateck, Mich.	Saugateck, Mich.	Fort Huron, Mich.
200917		*Ga. p.	Mella A.	10	8	49.8	10.0	2.4	Pas.	1	1904	Duffy, Ohio	Duffy, Ohio	Wheeling, W. Va.
205523		Ga. y.	Melloise	22	19	51.5	11.3	5.1	Yct.	3	25	1908	New York, N. Y.	New York, N. Y.
209617		Ga. s.	Mellville J.	20	13	63.8	14.0	5.1	Pas.	1	100	1912	Memphis, Tenn.	Memphis, Tenn.
204848	K. W. L. V.	St. s.	MELROSE	5,107	3,301	373.2	52.7	29.8	Frt.	34	2,700	1907	Quincy, Mass.	Boston, Mass.
205918		St. p.	Melrose	2,662	1,677	273.0	43.0	17.9	Fer.	8	1,340	1908	Oakland, Cal.	San Francisco, Cal.
203392		*Ga. p.	Melva	9	9	47.2	12.3	2.7	Tow.	2	1906	Rome, Ohio	Rome, Ohio	Cincinnati, Ohio.
93390		St. s.	Melville	93	64	79.5	19.7	6.9	Pas.	4	1603	1903	Knappton, Wash.	Astoria, Ore.
200151	K. V. S. D.	Ga. s.	MELVILLE DOLLAR	1,244	921	220.0	39.3	13.7	Frt.	23	1,000	1903	St. Clair, Mich.	San Francisco, Cal.
91727		Ga. s.	Melvin Morris	9	8	39.1	12.1	3.8	Fsh.	2	1884	Smyma, N. C.	Smyma, N. C.	Charleston, S. C.
92771		Ga. s.	Melvina	5	5	26.0	12.0	2.8	Fsh.	1	1892	Cape May, N. J.	Cape May, N. J.	Bridgeton, N. J.
125002		St. s.	Memphis	177	121	109.0	22.5	8.0	Frt.	6	360	1872	Chester, Pa.	Norfolk, Va.
92526		St. p.	Menantie	203	101	98.4	45.0	9.2	Frt.	7	1893	Nonak, Conn.	Nonak, Conn.	Greenport, N. Y.
155420		St. s.	Mengel Tug	13	9	45.0	12.2	4.5	Pas.	4	1901	Mound City, Ill.	Mound City, Ill.	Louisville, Ky.
205658		*St. p.	Mengel Box Company	164	104	147.2	29.8	4.6	Fsh.	12	124	1905	Pocomoke City, Md.	Cape Charles, Va.
201982		St. s.	Menhaden	93	68	94.0	17.9	7.7	Fsh.	27	124	1905	Pocomoke City, Md.	Cape Charles, Va.
209290		Ga. s.	Menhaden	28	22	55.0	18.2	4.2	Fsh.	12	45	1911	Morehead City, N. C.	New York, N. C.
91131		St. s.	Menominee River	73	36	78.0	17.0	8.5	Fer.	4	1879	Green Bay, Wis.	Green Bay, Wis.	Milwaukee, Wis.
17573		St. s.	Mentor	29	14	54.2	14.2	6.2	Tow.	4	1868	Cleveland, Ohio	Cleveland, Ohio	Duluth, Minn.
91378		St. s.	Mentor	305	257	118.0	26.0	9.0	Lgt.	7	250	1881	Fort Howard, Wis.	Detroit, Mich.
91969		St. s.	Mercer	150	75	93.6	22.0	10.0	Tow.	4	350	1888	Camden, N. J.	New York, N. Y.
201059		*St. p.	MERCER	94	53	64.0	18.0	3.6	Pas.	3	1904	Seattle, Wash.	Seattle, Wash.	Pt. Townsend, Wash.
91094		St. p.	Merchant	405	344	147.7	29.6	5.4	Pas.	15	273	1878	Wilmington, Del.	Georgetown, S. C.
91462		St. s.	Merchant	136	73	87.3	26.5	8.5	Frt.	2	90	1882	Boston, Mass.	Boston, Mass.
92198		St. s.	Mercury	29	21	62.0	15.7	6.7	Fsh.	4	100	1890	do	do
205645		St. s.	Mercury	60	41	68.8	17.4	7.5	Fsh.	2	75	1912	Erie, Pa.	Erie, Pa.
209881		Ga. s.	Mercury	13	13	50.0	10.0	2.5	Pas.	2	20	1909	Seattle, Wash.	Pt. Townsend, Wash.
208421		Ga. s.	Mercedosa Fisher	12	11	35.2	13.6	3.7	Msc.	1	1889	Bayshore, N. Y.	Bayshore, N. Y.	New York, N. Y.
92067		Ga. s.	Mergus	3,329	2,389	360.0	45.0	25.8	Frt.	20	1,700	1893	West Bay City, Mich.	Cleveland, Ohio.
92514		St. s.	MERIDA	628	359	182.0	34.2	13.4	Pas.	20	450	1911	Bath, Me.	Wilmington, Del.
208451	L. B. T. Q.	St. s.	Merida	19	17	48.0	11.4	5.3	Yct.	2	40	1910	New York, N. Y.	Bangor, Me.
207619		Ga. y.	Meridrud	21	14	48.8	16.0	4.4	Yct.	3	15	1905	Nassau, N. P.	L'ay West, Fla.
209408		Ga. y.	Meriol	21	7	33.0	11.9	6.0	Frt.	1	1907	Buffalo, N. Y.	Buffalo, N. Y.	Buffalo, N. Y.
204132		St. s.	Merio	6	6	24.3	12.2	3.6	Fsh.	0	1903	Osterville, Mass.	Osterville, Mass.	Hyanis, Mass.
93370		Ga. s.	Mermald	14	10	47.4	11.4	3.9	Tow.	3	1878	Peekskill, N. Y.	Peekskill, N. Y.	Baltimore, Md.
85540		Ga. s.	Mermald	15	14	42.4	15.7	3.7	Frt.	1	1884	Lynchburg, Tex.	Lynchburg, Tex.	Galveston, Tex.
91693		Ga. s.	Mermald	15	10	51.6	13.0	3.3	Frt.	2	1891	Fogartyville, Fla.	Fogartyville, Fla.	Tampa, Fla.

¹ Formerly st. s. Franklin N. Brown.

² Formerly ga. s. Mabel T.

³ Formerly ga. y. (a) Laarena.
(b) El Verano.

⁴ Formerly *st. p. Belle of Kaskaskia.

⁵ Formerly st. s. City of Holland.

⁶ Formerly st. s. John C. Howard.

⁷ Formerly st. s. City of Chester.

⁸ Formerly st. s. Oscar F. Keeler.

⁹ Formerly st. s. Gracie.

[†] Composite.

MERCHANT STEAM VESSELS OF THE UNITED STATES—Continued.

Official No.	Signal letters.	Rig.	Name of vessel.	Gross tonnage.	Net tonnage.	Length.	Breadth.	Depth.	Service.	Crew.	Indicated horsepower.	When built.	Where built.	Home port (where permanent document issues).
93104	K. Q. N. M.	Ga. y.	Mermald	30	18	56.9	15.4	7.1	Yct.	4	1901	City Island, N. Y.	New York, N. Y.
93258		Ga. s.	Mermald	10	10	30.4	12.5	6.0	Fsh.	1	1902	Friendship, Me.	Waldoboro, Me.
93277		Ga. s.	Mermald	8	8	24.0	11.0	5.0	Fsh.	2	1902	Brooklin, Me.	Castine, Me.
100086	K. D. Q. P.	St. s.	Mermald	184	92	120.1	23.5	10.5	Pas.	11	150	1873	New Brunswick, N. J.	Philadelphia, Pa.
200177	K. T. R. J.	St. y.	Mermald	34	23	82.7	10.6	7.6	Yct.	7	225	1903	Bristol, R. I.	New York, N. Y.
200245		*St. p.	Mermald	25	25	79.8	16.0	2.0	Tow.	7	1903	Guyandotte, W. Va.	Pittsburgh, Pa.
203233		Ga. y.	Mermald	56	47	62.8	10.0	5.2	Yct.	1	1906	Port Jefferson, N. Y.	New York, N. Y.
205061		Ga. s.	Mermald	7	7	33.2	10.1	3.6	Pas.	2	20	1908	Terminal Island, Cal.	Los Angeles, Cal.
205732		Ga. s.	Mermald	7	7	32.9	7.7	7.4	Msc.	1	8	1908	Columbia, N. C.	Richmond, Va.
210139		Ga. s.	Mermald	36	24	62.7	16.4	6.0	Fsh.	7	1912	Glg Harbor, Wash.	Tacoma, Wash.
210231		Ga. s.	Mermald II	7	6	31.5	9.8	3.4	Pas.	1	20	1907	Sacket Harbor, N. Y.	Cape Vincent, N. Y.
51440		Ga. s.	Merrill	52	47	72.9	21.1	4.4	Frt.	12	1902	Exeter, N. H.	Portsmouth, N. H.
208648		Ga. s.	Merrill	17	12	42.0	11.0	6.0	Frt.	2	40	1911	Seattle, Wash.	Seattle, Wash.
92433		*St. p.	Merrimac	211	105	146.0	32.0	5.7	Pas.	10	1892	Salisbury, Mass.	Newburyport, Mass.
203189		Ga. s.	Merrimac	8	6	40.4	10.9	2.5	Tow.	2	15	1906	Crittenden, Va.	Norfolk, Va.
6990	J. T. M. H.	*St. s.	Merrimack	2,546	1,879	287.3	38.5	16.0	Pas.	37	1,500	1879	Wilmington, Del.	Wilmington, Md.
92012		*St. s.	Merryconegaw	165	82	95.8	22.5	8.9	Pas.	0	1888	East Deering, Me.	Portland, Me.
205958		*St. p.	Merry Widow	7	7	40.3	12.0	2.6	Tow.	4	16	1908	Fort Smith, Ark.	Memphis, Tenn.
92427		Ga. s.	Mertie and Esther	11	10	36.0	12.2	6.6	Fsh.	1	1892	Swans Island, Me.	Castine, Me.
91773		St. s.	Messenger	37	18	57.8	13.1	4.4	Pas.	3	1885	New Haven, Conn.	Albany, N. Y.
93074		St. s.	Messenger	8	6	35.0	8.8	3.7	Msc.	3	1897	do.	New Haven, Conn.
93260		St. s.	Messenger	25	17	62.5	15.0	4.9	Tow.	4	1902	Friday Harbor, Wash.	Kodiak, Alaska.
204254		Ga. s.	Messenger	10	8	35.6	9.8	3.4	Pas.	1	1907	Marshfield, Ore.	Coos Bay, Ore.
204846		Ga. s.	Messenger	15	11	72.9	11.3	3.4	Pas.	4	1905	Owensboro, Ky.	Evansville, Ind.
206760		Ga. s.	Messenger	9	6	36.5	9.3	3.5	Tow.	1	37	1902	Dorchester County, Md.	Baltimore, Md.
206819		Ga. s.	Messenger	8	7	34.4	8.8	3.9	Pas.	2	16	Unknown	New York, N. Y.
207237		Ga. s.	Messenger	10	9	34.3	10.4	4.6	Frt.	1	18	1910	Bridgeport, Conn.	Do.
208034		Ga. s.	Messenger	10	9	44.0	7.7	4.4	Frt.	2	50	1908	San Francisco, Cal.	St. Michael, Alaska.
90418		Ga. s.	Meta	43	41	64.2	19.6	6.3	Pit.	10	1872	Pamrapo, N. J.	Jackonville, Fla.
92332		St. s.	Meta	31	15	67.9	15.7	7.0	Tow.	3	1891	Brooklyn, N. Y.	New York, N. Y.
92755		Ga. s.	Meta	10	9	34.0	12.3	3.8	Frt.	2	1896	Charleston, S. C.	Charleston, S. C.
92965		St. s.	Meta	33	6	62.0	16.0	5.8	Pas.	9	1899	Madisonville, La.	New Orleans, La.
93372		Ga. s.	Meta	14	10	44.2	11.5	4.4	Frt.	1	1903	Astoria, Ore.	Ketchikan, Alaska.
204533		Ga. s.	Meta M	9	6	33.0	9.8	2.8	Pas.	1	15	1907	do.	Astoria, Ore.
91313		St. s.	Meteor	95	55	92.5	18.6	8.5	Tow.	8	1881	Wilmington, Del.	Wilmington, Del.
92669		Ga. s.	Meteor	13	13	40.0	9.9	4.8	Pas.	8	1883	Wilmington, Cal.	Los Angeles, Cal.
93031		St. s.	Meteor	68	40	75.0	18.0	7.0	Pas.	8	1900	San Francisco, Cal.	St. Michael, Alaska.
93118	K. Q. R. T.	St. s.	METEOR	2,301	1,505	253.6	43.2	24.2	Frt.	30	1,000	1901	Toledo, Ohio	New York, N. Y.
93347		St. s.	METEOR	252	171	87.1	28.2	7.9	Pas.	4	170	1902	Shooter Island, N. Y.	Do.
206689		Ga. s.	Meteor	8	5	38.7	9.5	3.8	Frt.	1	20	1902	Monterey, Cal.	San Francisco, Cal.
93347		*St. p.	Meteor	39	39	109.0	17.0	3.5	Tow.	5	1884	Jeffersonville, Ind.	Evansville, Ind.
3830		*St. p.	Metlako	91	87	108.0	24.7	4.8	Pas.	6	1900	Portland, Ore.	Portland, Ore.
210013		Ga. y.	Me Poo	6	5	26.0	8.4	2.8	Yct.	1	24	1903	Traverse City, Mich.	Grand Haven, Mich.
208497		Ga. y.	Me Poo III	23	21	50.0	12.0	5.5	Yct.	1	40	1910	Muskegon, Mich.	Grand Haven, Mich.
209145		*St. p.	Metropolis	97	97	124.4	26.0	3.8	Tow.	5	100	1911	Metropolis, Ill.	Paduacah, Ky.
116472		St. s.	Metropolis	71	35	75.3	16.5	8.6	Tow.	6	1892	Boston, Mass.	Boston, Mass.
93375		Ga. s.	Mettacomet	34	22	61.3	17.0	7.0	Fct.	10	1903	Essex, Mass.	Gloucester, Mass.
161939	K. S. H. Q.	St. y.	Mendon	70	47	110.0	14.0	7.3	Yct.	7	1903	New York, N. Y.	New York, N. Y.
203971	K. W. B. C.	St. s.	MEXICAN	8,579	5,596	472.3	57.2	32.3	Pas.	44	4,000	1907	San Francisco, Cal.	Do.
203116	K. V. J. R.	St. s.	MEXICO	6,207	3,826	400.0	50.2	17.5	Pas.	128	5,000	1906	Philadelphia, Pa.	Do.
92813		St. s.	Mia	9	6	35.0	9.4	3.1	Tow.	1	1894	Marysville, Wash.	Pt. Townsend, Wash.
207805		Ga. s.	Miacomet	22	15	59.4	13.6	4.6	Fer.	2	100	1910	Fairhaven, Cal.	Eureka, Cal.
91991		St. s.	Miami	228	191	131.7	28.0	9.5	Frt.	11	312	1888	Marino City, Mich.	Detroit, Mich.
92830	K. N. G. B.	St. s.	MIAMI	1,741	1,311	239.2	40.1	21.8	Pas.	60	2,000	1897	Philadelphia, Pa.	New Haven, Conn.
92480		St. s.	Michael J. Coffey	62	31	67.2	18.0	8.0	Tow.	5	1892	West Troy, N. Y.	New York, N. Y.
95650		St. s.	Michael M. Brennan	91	71	86.5	21.1	6.5	Frt.	6	1881	Tottenville, N. Y.	Newark, N. J.
85949		St. s.	Michael T. Barrett	32	16	57.0	15.3	6.5	Tow.	3	1886	Athens, N. Y.	Do.
203110		St. s.	Michael W. Conway	144	99	95.6	24.5	9.0	Frb.	10	450	1906	Buffalo, N. Y.	Chicago, Ill.
203206		St. s.	MICHIGAN	6,924	5,476	530.0	56.2	32.0	Frt.	22	2,700	1906	Ecorse, Mich.	Marquette, Mich.
204072		*Ga. p.	Michigan	13	6	53.2	13.7	2.7	Frt.	4	1907	Cutoff, La.	New Orleans, La.
209399		Ga. s.	Michigan Boy	13	12	38.7	8.9	4.9	Pas.	2	30	1911	San Diego, Cal.	San Diego, Cal.
91652		St. p.	Michigan Central	1,522	999	263.3	45.6	15.3	Fer.	16	2,500	1884	Wyandotte, Mich.	Detroit, Mich.
92960		St. p.	Middlesex	27	18	46.5	15.4	3.8	Fer.	2	1899	East Haddam, Conn.	Hartford, Conn.
93331		St. p.	MIDDLESEX	1,197	754	200.0	36.0	11.5	Pas.	41	500	1902	Philadelphia, Pa.	Baltimore, Md.
92699	K. M. Q. F.	St. s.	MIDDLETOWN	1,483	1,008	243.3	45.6	14.0	Pas.	67	1,000	1896	do.	Hartford, Conn.
91271		Ga. s.	Middy	10	10	39.4	13.0	4.1	Pas.	1	1880	Greenpoint, N. Y.	Brunswick, Ga.
209153		Ga. s.	Middy	7	6	35.7	8.4	4.0	Frt.	1	12	1899	Port Richmond, N. Y.	New York, N. Y.
205423		Ga. s.	Midnight Sun	10	9	41.8	10.2	4.2	Pas.	1	20	1905	New York, N. Y.	Do.
92435		Ga. s.	Mignon	11	10	38.0	15.0	4.6	Pas.	1	1885	Mystic, Conn.	Providence, R. I.
93308		St. s.	Mignon	23	15	41.0	11.4	5.1	Tow.	3	1902	Chaumont, N. Y.	Cape Vincent, N. Y.
206277		Ga. s.	Mignonnette	14	10	34.4	11.7	4.5	Pas.	1	20	1909	Quincy, Wash.	Tacoma, Wash.
207082	L. B. H. V.	St. s.	MIGUELITO	276	155	126.2	29.1	7.5	Frt.	14	300	1910	Quincy, Mass.	New York, N. Y.
205510		Ga. y.	Mijess II	17	12	32.0	10.0	3.7	Yct.	2	20	1907	Morris Heights, N. Y.	Do.

1 Formerly st. y. Ibis.

2 Formerly st. y. Express.

3 Formerly st. s. Decatur H. Miller.

4 Formerly U. S. Eng.* st. p. Meter.

5 Formerly st. p. Bonita.

6 Formerly st. s. Sylvester L. Ward.

7 Formerly st. y. Veltra.

8 Formerly st. s. Harry.

9 Formerly ja George L. Hammond.

10 Formerly st. s. Protector.

11 Formerly ga. y. Clisade.

MERCHANT STEAM VESSELS OF THE UNITED STATES—Continued.

Official No.	Signal letters.	Rlg.	Name of vessel.	Gross tonnage.	Net tonnage.	Length.	Breadth.	Depth.	Service.	Crew.	Indicated horsepower.	When built.	Where built.	Home port (where permanent document issues).
						Feet.	Feet.	Feet.						
160383	K. Q. B. W.	St. s.	Mikahala	444	354	147.2	30.0	12.5	Pas.	39	300	1886	Port Blakeley, Wash.	Honolulu, Hawaii.
8667		St. s.	Mildred	25	12	58.0	14.5	5.8	Tow.	3		1899	Philadelphia, Pa.	New York, N. Y.
92764		St. s.	Mildred	123	66	96.7	20.6	6.8	Oys.	8	300	1897	Tottenville, N. Y.	Bridgeport, Conn.
93057		*St. p.	Mildred	92	61	110.0	24.0	3.0	Pas.	18		1900	Madison, Ind.	Louisville, Ky.
93183		Ga. s.	Mildred	14	12	41.0	13.6	4.0	Msc.	2		1901	Patchogue, N. Y.	Patchogue, N. Y.
93238		Ga. s.	Mildred	7	7	27.2	12.6	3.8	Fsh.	1		1902	Hyannis, Mass.	Hyannis, Mass.
93342		Ga. s.	Mildred	12	7	30.0	12.0	3.8	Frt.	1		1895	Port Republic, N. J.	Somers Point, N. J.
126345		Ga. s.	Mildred	7	8	42.9	17.0	3.8	Oys.	3		1886	New Haven, Conn.	New Haven, Conn.
127661		St. s.	Mildred	343	217	121.7	24.0	10.7	Frt.	10	400	1902	Boston, Mass.	Key West, Fla.
200678		Ga. s.	Mildred	13	11	32.1	13.9	4.8	Fsh.	2		1904	Osterville, Mass.	Edgartown, Mass.
201407		Ga. s.	Mildred	15	9	53.0	12.8	5.5	Fsh.	4		1904	Rogue Bluff, Me.	Eastport, Me.
202145		*Ga. p.	Mildred	15	13	79.2	11.7	2.6	Pas.	2		1905	Sistersville, W. Va.	Wheeling, W. Va.
202433		Ga. s.	Mildred	8	8	32.0	12.5	3.8	Pas.	1		1905	Absecon, N. J.	Somers Point, N. J.
203931		Ga. s.	Mildred	12	8	36.7	9.9	3.3	Pas.	2		1900	Houston, Tex.	Houston, Tex.
206099		Ga. s.	Mildred	14	9	44.8	9.8	3.9	Pas.	1	21	1907	Chapel Hill, Tex.	Do.
206306		Ga. s.	Mildred	13	9	50.8	12.0	5.1	Pas.	1	35	1909	Chicago, Ill.	Chicago, Ill.
210116		Ga. s.	Mildred	12	11	50.0	12.6	3.0	Fsh.	1	30	1912	Petersburg, Alaska	Seattle, Wash.
92707		Ga. s.	Mildred A.	13	12	45.6	14.6	2.8	Frt.	1		1894	Oak Island, N. Y.	Patchogue, N. Y.
206901		Ga. s.	Mildred H.	14	9	48.4	9.4	3.1	Pas.	1	27	1909	Astoria, Ore.	Astoria, Ore.
92511		Ga. s.	Mildred Hall	14	13	42.0	16.0	4.0	Oys.	2		1893	Bayport, N. Y.	Perth Amboy, N. J.
208450		Ga. s.	Mildred J.	18	5	41.6	15.8	4.8	Fsh.	3	24	1911	Friendship, Me.	Edgartown, Mass.
201124		Ga. s.	Mildred O.	7	5	36.2	7.6	3.4	Pas.	1	8	1907	Calro, Ill.	St. Louis, Mo.
201309		*St. p.	Mildred Runyon.	25	25	85.0	19.9	2.3	Pas.	9		1904	Catlettsburg, Ky.	Cincinnati, Ohio.
93228		Ga. s.	Mildred S.	7	7	34.0	11.8	3.6	Pas.	1		1901	Atlantic City, N. J.	Somers Point, N. J.
92374		Ga. s.	Mildred and Blanch.	8	8	29.5	11.0	5.5	Fsh.	1		1891	Friendship, Me.	Provincetown, Mass.
201697		St. s.	Miles Standish.	55	35	64.2	8.0	4.0	Tow.	4		1904	New London, Conn.	New London, Conn.
92306	K. J. T. R.	Ga. y.	Milcete	27	26	52.0	16.1	6.9	Yct.	3		1890	Boston, Mass.	Tappanhook, Va.
204393		St. s.	MILNOCKET.	6,215	4,947	504.0	62.2	31.0	Frt.	25	1,800	1907	Ecorse, Mich.	Duluth, Minn.
207164		Ga. s.	Milk Maid	12	8	43.0	10.6	4.7	Frt.	1	40	1909	Sacramento, Cal.	San Francisco, Cal.
208700		Ga. s.	Milky Way	15	10	46.0	10.2	3.4	Pas.	2	60	1911	Ballard, Wash.	Seattle, Wash.
16973		Ga. s.	Millard F. Houseman	15	5	42.9	15.3	3.5	Oys.	2		1858	Greenville, N. J.	Annapolis, Md.
90200		St. s.	Millburn	35	19	60.2	15.1	6.3	Tow.	4		1863	Wilmington, Del.	New York, N. Y.
206650		*St. p.	Millicoma	14	12	55.0	11.0	2.4	Pas.	1	30	1909	Marshfield, Ore.	Coos Bay, Ore.
91633		Ga. s.	Millic	12	8	42.0	11.5	4.9	Pas.	2		1883	San Francisco, Cal.	San Francisco, Cal.
92055		Ga. s.	Millic	7	6	33.2	13.6	4.2	Frt.	1		1888	Hyannis, Mass.	Provincetown, Mass.
92285		Ga. s.	Millic	18	17	41.2	14.8	5.0	Frt.	1		1888	Mystic, Conn.	Providence, R. I.
201643		Ga. y.	Millic	28	14	45.6	18.0	4.7	Yct.	1	12	1903	Tiobe Sound, Fla.	Tampa, Fla.
92930		Ga. s.	Millic M.	9	7	38.8	13.6	6.2	Frt.	1		1895	Machias, Me.	Eastport, Me.
93263		*St. p.	Millic W.	41	41	79.0	18.0	3.0	Pas.	3		1902	Patterson, La.	New Orleans, La.
207579	L. B. N. M.	St. s.	MILNOCKET.	3,336	2,083	311.0	44.2	24.1	Frt.	33	1,400	1910	Sparrow Point, Md.	New York, N. Y.
93126	K. Q. S. R.	Ga. s.	MILLS.	3,162	2,007	283.0	52.5	21.1	Frt.	101	2,000	1901	do.	do.
91348		Ga. s.	Milville	70	17	49.0	12.0	5.0	Pas.	2		1891	Canden, N. J.	Wilmington, Del.
202530		*St. p.	Milnor	49	49	90.0	14.6	3.6	Tow.	5	40	1905	Knoxville, Tenn.	Chattanooga, Tenn.
92185		St. s.	Milton	23	11	44.6	14.2	4.9	Tow.	3		1890	Porter, Ore.	San Francisco, Cal.
207384		Ga. s.	Milton D.	12	11	49.3	12.4	3.0	Pas.	1	28	1910	St. Joseph, Mich.	Grand Haven, Mich.
92099		St. s.	Milwaukee	82	56	70.0	23.5	11.2	Tow.	7		1889	Sheboygan, Wis.	Milwaukee, Wis.
92885		*St. p.	Milwaukee	396	219	135.5	30.5	5.3	Pas.	13	300	1898	Ballard, Wash.	San Francisco, Cal.
93265		St. s.	MILWAUKEE	3,327	2,424	325.0	44.0	28.0	Frt.	23	1,600	1902	Chicago, Ill.	Butlfo, N. Y.
93363		St. s.	MILWAUKEE	2,933	1,755	338.0	56.0	19.5	Frt.	30	3,000	1903	Cleveland, Ohio.	Milwaukee, Wis.
207336		Ga. y.	Milwin	51	30	74.1	13.7	6.8	Yct.	5	100	1910	Boston, Mass.	New York, N. Y.
90996		Ga. s.	Milw Davis	27	17	53.0	16.6	6.0	Frt.	2		1878	Bristol, Me.	Eastport, Me.
92516		St. s.	Mina	56	28	75.2	17.3	6.6	Tow.	11		1893	Lake Charles, La.	Houston, Tex.
202476		Ga. y.	Mindanao	23	21	56.7	10.8	4.3	Yct.	1		1903	Athens, N. Y.	New York, N. Y.
130304		St. s.	Mindora	161	74	138.2	19.0	12.3	Fsh.	29		1884	Brooklyn, N. Y.	Tappanhook, Va.
205827		Ga. s.	Mindora	12	10	30.8	9.2	3.0	Fsh.	2	15	1908	Manitowoc, Wis.	Gloicester, Mass.
17928		St. p.	Mineola	620	427	156.0	33.5	12.0	Frt.	6	325	1868	Brooklyn, N. Y.	New York, N. Y.
92269		Ga. s.	Mineola	7	6	29.5	13.5	3.3	Msc.	1		1891	Merrick, N. Y.	Patchogue, N. Y.
93131		St. s.	Mineola	295	107	121.0	26.0	9.6	Pas.	15		1901	St. George, Me.	Boston, Mass.
93362		Ga. s.	Mineola	23	10	43.0	15.9	7.0	Fsh.	5		1903	East Boothbay, Me.	S. W. Harbor, Me.
92639		St. s.	Mineral City	57	28	70.4	16.0	5.3	Pas.	4		1895	Mount Clemens, Mich.	Detroit, Mich.
75537	J. M. W. K.	St. p.	Minerva	800	563	200.0	32.0	11.7	Pas.	24	250	1873	Brooklyn, N. Y.	Newark, N. J.
91650		St. s.	Minerva	21	10	54.6	14.0	6.0	Tow.	4		1883	Baltimore, Md.	Washington, D. C.
91822		St. s.	Minerva	38	19	57.0	15.0	6.0	Tow.	3		1886	Philadelphia, Pa.	Philadelphia, Pa.
92405		Ga. s.	Minerva	9	8	33.1	12.2	5.5	Fsh.	5		1892	Boothbay, Me.	Machias, Me.
93119		Ga. s.	Minerva	16	9	42.0	15.3	6.3	Fsh.	4		1901	East Boothbay, Me.	Portland, Me.
93164		St. s.	Minerva	101	69	91.4	17.7	3.5	Cnl.	3		1901	Middleport, N. Y.	Buffalo, N. Y.
205614		Ga. s.	Minerva	6	6	30.0	7.5	3.0	Msc.	1	8	1908	Clinton, Iowa	Rock Island, Ill.
207671		Ga. s.	Minerva L.	8	7	29.5	8.2	3.5	Fsh.	2	10	1905	Marinette, Wis.	Milwaukee, Wis.
93365		St. y.	Minga	22	15	57.0	10.6	4.5	Yct.	2		1903	New York, N. Y.	New York, N. Y.
207735		Ga. y.	Mingarell	10	12	41.0	11.0	6.5	Yct.	1	30	1910	Sharptown, Md.	Do.
204633		Ga. y.	Min-Mo	21	14	53.2	12.9	4.4	Yct.	2		1907	Easton, Md.	Baltimore, Md.
92673		St. s.	Mink	14	9	37.2	7.0	6.8	Pas.	1		1895	Florence, Ore.	Yaquina, Ore.
203883		Ga. s.	Minn	8	5	26.7	9.5	3.4	Msc.	1		1907	Ballard, Wash.	Valdez, Alaska.

1 Formerly *ga* schooner Planter.
 2 Hawaiian st. s. Mikahala.
 3 Formerly st. s. E. L. Austin.
 4 Formerly st. s. Cleo.
 5 Formerly st. s. City of Haverhill.

6 Formerly *st* s. Lena Clinton.
 7 U. S. S. Clinton.
 8 *st* s. Mary Lewis.
 9 Formerly *st* s. Manistique, Marquette, and Northern 1.

10 Formerly *ga* y. Graydon.
 11 Formerly st. y. Norma.
 12 Formerly Jane Moseley.
 13 Formerly st. s. Mary.

MERCHANT STEAM VESSELS OF THE UNITED STATES—Continued.

Official No.	Signal letters.	Rig.	Name of vessel.	Gross tonnage.	Net tonnage.	Length.	Breadth.	Depth.	Service.	Crew.	Indicated horsepower.	When built.	Where built.	Home port (where permanent document issues).
						Feet.	Feet.	Feet.	Yot.					
203034		Ga. y.	Minna	27	26	51.8	11.0	5.7	Yot.	2	1906	1906	Boston, Mass.	Boston, Mass.
93309		St. p.	Minmahononek	370	233	141.0	25.7	10.1	Pas.	10	282	1868	New York, N. Y.	New York, N. Y.
93769		St. s.	MINNEAPOLIS	2,029	1,221	238.0	42.2	22.2	Pas.	15	700	1897	South Chicago, Ill.	Buffalo, N. Y.
92864		*St. p.	Minneapolis	235	157	108.6	21.8	4.9	Fsh.	8	70	1898	Tacoma, Wash.	St. Michael, Alaska.
208834		Ga. s.	Minneapolis	20	13	39.5	13.3	4.8	Fsh.	7	35	1909	Dockton, Wash.	Tacoma, Wash.
91125		St. s.	Minnehaha	18	9	50.6	16.5	4.1	Frt.	4		1879	Portland, Me.	Deer Isle, Me.
93341		Ga. s.	Minnehaha	8	8	40.0	9.0	5.0	Pas.	4		1894	Canton, S. Dak.	Sioux City, Iowa.
203333		Ga. s.	Minnehaha	10	10	39.3	10.5	3.0	Frt.	3		1906	Oswego, N. Y.	Oswego, N. Y.
204169		Ga. s.	Minnehaha	8	6	34.5	8.0	6.2	Pas.	1		1905	Grove, Okla.	Memphis, Tenn.
207467		Ga. s.	Minnehaha	9	8	35.5	7.1	3.5	Pas.	2	20	1907	Alton, Ill.	St. Louis, Mo.
208178		Ga. s.	Minnehaha	14	10	49.3	13.4	3.7	Frt.	2	20	1910	St. Petersburg, Fla.	Tampa, Fla.
81427		St. s.	MINNEKAHTA	2,818	2,202	328.0	42.5	20.5	Frt.	29		1893	West Bay City, Mich.	Chicago, Ill.
205554		St. y.	Minnesac	27	18	56.0	12.0	6.0	Yct.	2	30	1908	St. Joseph, Mich.	Marquette, Mich.
95972		St. s.	MINNESOTA	3,320	2,109	288.0	41.0	22.7	Frt.	25	1,700	1888	Wyandotte, Mich.	Chicago, Ill.
201040	K. T. D. S.	St. s.	MINNESOTA	20,718	13,323	622.0	73.5	19.0	Pas.	150	10,000	1904	New London, Conn.	New York, N. Y.
208339		St. s.	MINNESOTA	111	60	71.0	20.0	12.5	Tow.	5	1,000	1911	Cleveland, Ohio.	Duluth, Minn.
209377		Ga. s.	Minnesota	7	7	36.0	8.0	3.0	Pas.	1	36	1911	Wayzata, Minn.	St. Paul, Minn.
107034		St. s.	MINNETONKA	2,419	2,000	324.2	42.0	19.6	Frt.	21		1893	Cleveland, Ohio.	Chicago, Ill.
91477	K. R. J. M.	St. s.	Minnie	167	86	106.5	23.5	11.0	Tow.	9	450	1882	Mystic River, Conn.	New London, Conn.
92781		Ga. s.	Minnie	11	11	27.9	13.5	4.4	Fsh.	1		1897	Tisbury, Mass.	Hyannis, Mass.
93153		Ga. s.	Minnie	7	7	28.8	11.2	5.5	Fsh.	3		1901	Waldoboro, Me.	Gloucester, Mass.
93324		St. s.	Minnie	75	63	97.0	20.0	5.0	Frt.	3		1900	Portsmouth, Va.	Norfolk, Va.
201524		*St. p.	Minnie	25	25	71.5	17.5	3.0	Fer.	4		1904	Osage City, Mo.	Memphis, Tenn.
202971		Ga. s.	Minnie	14	10	43.3	12.0	4.4	Pas.	2		1906	Ballard, Wash.	Juneau, Alaska.
203047		Ga. s.	Minnie	7	5	29.7	7.8	2.9	Frt.	0		1906	Metlakatla, Alaska	Ketchikan, Alaska.
206779		Ga. s.	Minnie	13	13	35.4	9.9	3.5	Frt.	2	8	1903	Paulsboro, N. J.	Somers Point, N. J.
208079		Ga. s.	Minnie	16	11	39.0	12.8	4.5	Fsh.	5	18	1910	Dockton, Wash.	Tacoma, Wash.
208444		Ga. s.	Minnie	13	8	33.0	11.1	3.6	Fsh.	5	20	1911	Seattle, Wash.	Pt. Townsend, Wash.
91462		St. s.	Minnie B.	30	21	67.0	14.4	5.3	Pas.	9		1882	Chicago, Ill.	New Orleans, La.
92971		Ga. s.	Minnie C.	43	41	68.2	19.4	5.6	Frt.	3		1899	Greenport, N. Y.	Greenport, N. Y.
90155		Ga. s.	Minnie Davis	14	13	46.6	14.6	5.2	Fsh.	2		1870	Bristol, Me.	Mt. Desert Ferry, Me.
205070		Ga. s.	Minnie H.	8	6	30.0	12.2	2.6	Frt.	7		1907	Michigan City, Ind.	Chicago, Ill.
207729		Ga. s.	Minnie H.	18	12	62.0	11.5	4.3	Pas.	1	24	1908	Houston, Tex.	Houston, Tex.
202555		Ga. s.	Minnie Ha Ha	12	10	43.5	12.3	4.3	Pas.	3		1902	Brooklyn, N. Y.	New York, N. Y.
91606		St. s.	Minnie Karl	23	13	62.5	13.0	6.3	Tow.	4		1883	Sheboygan, Wis.	Duluth, Minn.
91674		St. s.	Minnie M.	497	295	133.3	26.0	10.8	Pas.	18	185	1884	Detroit, Mich.	Marquette, Mich.
202820		Ga. s.	Minnie Mitchell	8	6	34.8	7.6	2.6	Pas.	1		1905	Marshfield, Ore.	Cos Bay, Ore.
200548		St. s.	Minnie R.	30	21	70.0	14.7	5.5	Pas.	4		1903	Mobile, Ala.	Mobile, Ala.
202225		Ga. s.	Minnie R.	10	9	32.2	9.0	3.0	Msc.	2		1905	Manitowoc, Wis.	Manitowoc, Wis.
203620		Ga. s.	Minnie S.	6	6	35.6	10.0	3.0	Pas.	1		1906	Charlevoix, Mich.	Grand Haven, Mich.
92077		St. s.	Minnie Schneider	32	32	70.6	15.2	4.6	Tow.	2		1889	Galena, Ill.	Rock Island, Ill.
92214		Ga. s.	Minnie T.	8	8	38.2	11.4	3.3	Tow.	2		1890	Lankford Bay, Md.	Norfolk, Va.
91937		Ga. s.	Minnie V.	6	6	30.5	13.8	3.4	Yct.	1		1887	Patchogue, N. Y.	Greenport, N. Y.
207565		Ga. y.	Minnie W.	45	40	68.5	14.3	5.6	Yct.	3	50	1910	New York, N. Y.	New York, N. Y.
91275		St. s.	Minnie Warren	19	13	47.0	12.4	5.4	Fsh.	5		1869	Buffalo, N. Y.	Milwaukee, Wis.
91342		St. s.	Minnie Wheeler	261	189	124.8	24.5	7.8	Pas.	23	200	1881	Baltimore, Md.	Baltimore, Md.
206886		Ga. s.	Minnie C. Bach	25	24	51.7	16.0	5.0	Fsh.	8	37	1909	Chincoteague, Va.	New York, N. Y.
92799		Ga. s.	Minnie L. Moger	16	14	41.0	14.4	4.0	Frt.	1		1897	Crittenden, Va.	Norfolk, Va.
91979		Ga. s.	Minnie T. Rackett	8	7	30.8	13.2	5.2	Oys.	2		1888	Greenport, N. Y.	New Bedford, Mass.
135033		St. s.	Minot I. Wilcox	111	55	90.8	30.2	10.1	Tow.	8	425	1887	Tottenville, N. Y.	Toledo, Ohio.
145499		Ga. s.	Minta	14	13	37.6	13.4	5.1	Pas.	1		1879	East Boston, Mass.	Annapolis, Md.
93266		Ga. s.	Miramary	11	10	42.9	14.3	5.4	Pas.	1		1902	Port Republic, N. J.	Tuckerton, N. J.
93016		St. y.	Mirage	30	21	75.0	10.6	7.6	Yct.	5		1900	Bristol, R. I.	New York, N. Y.
93080		Ga. s.	Mirage	14	9	50.0	13.8	3.2	Frt.	6		1900	Charlotte Harbor, Fla.	Tampa, Fla.
207387	L. B. K. W.	Ga. y.	MIRAMAR	106	72	100.5	17.1	8.5	Yct.	10	200	1910	New York, N. Y.	Philadelphia, Pa.
203955		St. s.	MIRANDA	95	48	78.0	20.5	6.0	Oys.	7		1907	Kennebunk, Me.	Providence, R. I.
209787		Ga. s.	Mirene	46	34	61.4	20.2	6.5	Frt.	2	80	1912	North Bend, Ore.	Portland, Ore.
92659		Ga. y.	Miriam	9	8	34.0	10.0	4.4	Yct.	3		1895	Erie, Pa.	Erie, Pa.
204501		Ga. s.	Miriam	11	9	38.2	11.5	2.6	Oys.	1		1907	Shellbluff, Ga.	Brunswick, Ga.
91709		St. s.	Mischief	20	10	48.8	13.5	6.6	Tow.	4		1884	Greenpoint, N. Y.	New York, N. Y.
206944		Ga. y.	Missabe	17	15	42.5	11.2	4.6	Yct.	1	25	1909	Port Clinton, Ohio.	Tampa, Fla.
203324		Ga. s.	Miss-Stepple	18	12	43.0	12.5	5.5	Frt.	4	50	1907	Apalachicola, Fla.	Apalachicola, Fla.
209195		Ga. s.	MISS VANDENBERG	197	154	90.5	20.9	9.2	Fer.	7	150	1909	Wilmington, Del.	Ogdensburg, N. Y.
207771		Ga. s.	Mission	13	8	42.4	10.0	3.6	Pas.	1		1910	Sacramento, Cal.	San Francisco, Cal.
204651		*Ga. p.	Mississippi	9	9	40.0	8.0	3.0	Pas.	1		1907	Muscatine, Iowa	Duluth, Minn.
203861		St. s.	MISSOURI	2,434	1,484	225.0	40.1	24.5	Frt.	27	1,250	1904	Chicago, Ill.	Duluth, Minn.
200390	K. S. T. N.	Ga. s.	MISSOURIAN	7,914	5,077	491.5	58.2	24.4	Pas.	99	5,600	1903	Sparrows Point, Md.	New York, N. Y.
203415		Ga. s.	Mist	7	7	26.9	12.0	4.0	Fsh.	1		1906	Osterville, Mass.	Hyannis, Mass.
209921		St. s.	Mist	34	23	55.0	17.5	6.0	Fsh.	3	140	1912	Erie, Pa.	Erie, Pa.
203605		Ga. s.	Mistletoe	18	12	55.2	12.0	3.3	Pas.	1		1906	Texas City, Tex.	Baltimore, Md.
92361		Ga. s.	Mistral	12	11	35.3	14.8	4.4	Msc.	1		1879	Mystic, Conn.	New York, N. Y.
92651		Ga. y.	Mistral	33	31	61.0	14.4	7.8	Yct.	2		1895	Chicago, Ill.	Chicago, Ill.
93286		Ga. s.	Mitchell	14	10	49.5	11.6	4.7	Fsh.	3	32	1902	Tacoma, Wash.	Juneau, Alaska.
203325		Ga. s.	Mitchell E	12	8	41.0	11.8	3.3	Pas.	1	12	1908	Everett, Wash.	Pt. Townsend, Wash.

1 Formerly st. s. Wm. H. Gratwick.
 2 Formerly st. s. Harlem.
 3 Formerly st. s. Alva.

4 Formerly Ga. st. s. Minnie M.
 5 Formerly st. s. Minnie M.
 6 Formerly st. s. E. Heipershausen.

7 Formerly sch. y. Trinculo.
 8 Formerly Ga. s. Comet A.
 9 Formerly st. s. Missouri.

MERCHANT STEAM VESSELS OF THE UNITED STATES—Continued.

Official No.	Signal letters.	Rig.	Name of vessel.	Gross tonnage.	Net tonnage.	Length.	Breadth.	Depth.	Service.	Crew.	Indicated horsepower.	When built.	Where built.	Home port (where permanent document issues).
202332		St. p.	MITCHELLE C.	97	76	100.0	20.0	5.0	Pas.	10		1905	Conway, S. C.	Georgetown, S. C.
203306		Ga. y.	Mittle.	36	32	57.2	14.4	5.7	Yct.	2		1906	Boston, Mass.	Barnstable, Mass.
91278		Ga. s.	Mizpah.	5	5	23.2	11.0	3.8	Fsh.	2		1880	Stonington, Conn.	Nowport, R. I.
92519		Ga. s.	Mizpah.	7	5	27.0	12.0	4.2	Fsh.	2		1893	Noank, Conn.	Stonington, Conn.
92537		St. s.	Mizpah.	8	6	40.9	11.6	5.3	Tow.	3		1878	Boston, Mass.	Eastport, Me.
92667		Ga. s.	Mizpah.	13	7	44.9	15.8	3.9	Oys.	3		1895	Bay St. Louis, Miss.	Gulfport, Miss.
92780		Ga. s.	Mizpah.	7	7	37.3	9.8	4.6	Msc.	3		1889	Brooklyn, N. Y.	Stamford, Conn.
202502		St. s.	Mizpah.	33	22	46.5	13.5	4.1	Tow.	3	75	1905	Olympia, Wash.	Tacoma, Wash.
207857		Ga. s.	Mizpah.	11	9	54.0	7.7	3.5	Frt.	1	50	1910	Arkansas City, Ark.	Memphis, Tenn.
209052	L. C. D. J.	Ga. s.	Moana.	200	182	114.1	28.8	9.1	Frt.	7		1911	San Francisco, Cal.	San Francisco, Cal.
92355	K. P. F. Q.	St. p.	MOBJACK.	610	352	180.2	28.7	10.1	Pas.	28	600	1899	Nowburgh, N. Y.	New York, N. Y.
92215		Ga. s.	Moceasin.	15	13	45.0	13.6	5.6	Oys.	2		1890	City Island, N. Y.	Do.
209113		*Ga. p.	Mockol.	14	14	55.0	12.0	3.0	Tow.	1	40	1911	New Boston, Ill.	Rock Island, Ill.
90530		St. s.	Mocking Bird.	177	113	123.4	23.0	8.5	Tow.	11	600	1873	Port Huron, Mich.	Duluth, Minn.
92854		*St. p.	Mocking Bird.	82	29	73.5	16.9	4.4	Pas.	2		1898	Tacoma, Wash.	Tacoma, Wash.
93281		Ga. s.	Mocking Bird.	11	7	39.4	9.0	3.7	Pas.	1	30	1902	Whatcom, Wash.	Pt. Townsend, Wash.
91263		*St. p.	Modoc.	929	779	204.0	42.3	8.0	Pas.	40	566	1880	Oakland, Cal.	San Francisco, Cal.
92898		*St. p.	Modoc.	394	350	155.0	35.3	4.8	Pas.	21		1898	Portland, Ore.	Portland, Ore.
91939		Ga. s.	Mo Mitchell.	9	8	30.8	13.2	3.1	Fsh.	1		1879	Patchogue, N. Y.	Patchogue, N. Y.
92415		St. s.	Mogul.	23	13	50.5	13.9	3.5	Pld.	1		1889	Huron, Ohio.	Sandusky, Ohio.
90394		St. s.	Mohawk.	10	7	41.5	11.1	5.4	Tow.	4		1872	Buffalo, N. Y.	Baltimore, Md.
91954		St. s.	Mohawk.	137	109	85.0	17.8	8.9	Cnl.	4	85	1887	Lockport, N. Y.	New York, N. Y.
92168		St. s.	Mohawk.	535	377	164.5	31.8	11.7	Frt.	12	560	1890	Fort Howard, Wis.	Belfast, Me.
92529		St. s.	MOHAWK.	2,357	1,016	282.9	41.7	23.0	Frt.	23	1,600	1893	Wyandotte, Mich.	Buffalo, N. Y.
92698	K. M. Q. C.	St. s.	MOHAWK.	2,793	2,150	265.0	43.0	16.8	Frt.	22	1,800	1890	Chester, Pa.	New London, Conn.
93117		St. s.	Mohawk.	18	6	53.0	14.3	5.0	Tow.	1	80	1901	San Francisco, Cal.	San Francisco, Cal.
10660		St. s.	Mohawk.	151	103	105.6	18.9	6.6	Pas.	9	138	1898	Portland, Ore.	Pt. Townsend, Wash.
141020		St. s.	Mohawk.	13	6	39.4	11.9	6.8	Tow.	8		1889	Tonawanda, N. Y.	Chicago, Ill.
150253		*Ga. p.	Mohawk.	1,414	1,244	255.0	38.0	13.0	Pas.	49	1,200	1882	Boston, Mass.	New York, N. Y.
201782		St. s.	Mohawk.	8	8	50.0	10.0	2.1	Pas.	1		1905	Terro Haute, Ind.	Evansville, Ind.
203729	K. W. R. L.	St. s.	Mohawk.	4,623	3,475	367.0	49.3	20.4	Pas.	49	5,000	1903	Philadelphia, Pa.	New York, N. Y.
206828	L. B. F. Q.	Ga. y.	Mohawk.	20	20	49.9	11.0	9.2	Yct.	0		1909	Baltimore, Md.	Washington, D. C.
206993		Ga. s.	Mohawk.	13	10	44.2	11.0	3.3	Frt.	2	40	1909	Southport, N. C.	Wilmington, N. C.
207932		Ga. s.	Mohawk.	14	11	35.7	10.1	4.2	Msc.	1	30	1905	New Berlin, Fla.	Jacksonville, Fla.
208087		Ga. s.	Mohawk.	10	8	31.0	10.0	2.5	Pas.	1	12	1910	Merritt, Fla.	St. Augustine, Fla.
208208		St. s.	Mohawk.	06	45	88.5	17.2	5.0	Pas.	5	50	1900	Baldwinsville, N. Y.	Albany, N. Y.
208777		Ga. s.	Mohawk.	20	16	48.0	14.0	4.4	Pas.	2	20	1911	Camden, N. J.	Camden, N. J.
208913		Ga. s.	Mohawk.	14	9	50.0	14.0	4.4	Pas.	2	25	1911	do.	Somers Point, N. J.
92561		St. s.	MOHEGAN.	1,216	1,014	225.0	39.2	14.1	Frt.	14	865	1894	Marine City, Mich.	Buffalo, N. Y.
92705	K. M. R. C.	St. s.	MOHEGAN.	2,783	2,150	265.0	43.0	16.8	Frt.	22	1,800	1896	Chester, Pa.	New London, Conn.
92872		Ga. s.	Mohegan.	8	7	26.8	13.0	4.0	Msc.	1		1898	Noank, Conn.	Newport, R. I.
120934		Ga. s.	Mohegan.	8	7	29.5	10.1	5.4	Pas.	0		1893	Kennebunkport, Me.	Fall River, Mass.
201311	K. T. H. N.	St. s.	MOHICAN.	2,255	1,770	237.9	40.1	19.5	Frt.	26	5,000	1904	Philadelphia, Pa.	New York, N. Y.
204321	K. W. F. P.	Ga. y.	Mohegan.	24	10	49.5	12.3	6.1	Yct.	1	40	1907	Bath, Me.	Philadelphia, Pa.
306526		Ga. s.	Mojarra.	27	23	46.6	12.6	6.2	Tow.	3	60	1912	Tottenville, N. Y.	Patchogue, N. Y.
93043		Ga. s.	Mokoli.	58	39	80.0	18.2	6.8	Pas.	4		1878	San Francisco, Cal.	Honolulu, Hawaii.
91864		Ga. s.	Mollie.	5	5	24.3	11.5	3.4	Fsh.	1		1886	Bourne, Mass.	Hyanis, Mass.
205955		Ga. s.	Mollie.	11	5	45.0	10.0	3.3	Frt.	0	37	1903	Crittenden, Va.	Norfolk, Va.
206660		Ga. y.	Mollie.	16	14	43.2	11.3	6.9	Yct.	2	25	1911	Stamford, Conn.	Stamford, Conn.
203857		Ga. s.	Mollie B.	8	7	60.8	11.5	2.5	Pas.	2		1906	Houston, Tex.	Houston, Tex.
92724		Ga. s.	Mollie Brittain.	11	11	36.6	12.4	3.8	Frt.	1		1896	Crittenden, Va.	Norfolk, Va.
92945		St. y.	Mollie C.	17	10	47.2	10.5	5.3	Yct.	2		1899	South Boston, Mass.	Cape Vincent, N. Y.
206586		Ga. s.	Mollie Knapp.	10	8	39.8	7.8	3.0	Pas.	1	10	1904	Chautauqua, Ill.	St. Louis, Mo.
92775		Ga. s.	Mollie Lee.	47	29	68.6	28.5	3.6	Frt.	5		1897	Bayou Talla, Miss.	Gulfport, Miss.
201725		Ga. s.	Mollie M.	15	13	48.2	16.3	3.0	Oys.	4	40	1905	Patchogue, N. Y.	Patchogue, N. Y.
205569		Ga. s.	Mollie M.	10	10	30.0	7.5	3.6	Fsh.	2	6	1900	Philadelphia, Pa.	Somers Point, N. J.
92163		St. s.	Mollie L. Farmer.	21	10	51.0	15.0	3.8	Tow.	3		1890	Bethel, N. C.	Norfolk, Va.
90801		Ga. s.	Molly.	8	8	35.4	13.8	3.0	Oys.	2		1875	Poughkeepsie, N. Y.	Bridgeport, Conn.
208149		Ga. s.	Molly J.	10	5	35.3	8.7	3.2	Pas.	1	12	1910	Fort Smith, Ark.	Memphis, Tenn.
208542		Ga. s.	Molly Lemon.	8	8	28.6	8.0	3.2	Fsh.	2	12	1905	Manitowoc, Wis.	Milwaukee, Wis.
93301		Ga. y.	Momoweta.	19	15	49.1	11.0	5.2	Yct.	1		1902	Port Jefferson, N. Y.	New York, N. Y.
203981	K. V. R. L.	St. s.	Momus.	6,878	4,326	410.0	53.2	25.6	Pas.	130	5,000	1906	Philadelphia, Pa.	Do.
93081		St. s.	Mona.	5	5	34.0	9.4	3.1	Fsh.	2		1900	East Boston, Me.	Portland, Me.
207285	L. B. J. V.	Ga. y.	Mona.	77	41	94.4	15.0	7.7	Yct.	4	200	1910	Boston, Mass.	Nowark, N. J.
210208		Ga. y.	Mona.	16	11	47.0	11.4	4.0	Yct.	2	35	1912	Chicago, Ill.	Chicago, Ill.
145887		Ga. s.	Monaco.	14	12	43.0	9.9	3.7	Frt.	1		1901	Salem, N. J.	Wilmington, Del.
208815		Ga. s.	Monaghan.	36	25	56.2	14.0	5.8	Fsh.	2	75	1911	Orcas, Wash.	Pt. Townsend, Wash.
206503	L. B. D. V.	Ga. y.	Monaloe.	104	60	115.2	15.8	9.8	Yct.	7	500	1909	Boston, Mass.	Chicago, Ill.
91478		St. s.	Monarch.	43	43	71.2	14.3	3.4	Tow.	10		1882	Quincy, Ill.	Vicksburg, Miss.
91504		St. s.	Monarch.	143	83	105.0	22.0	11.0	Pas.	6	578	1882	Charleston, S. C.	Pensacola, Fla.
92078		St. s.	Monarch.	90	16	90.2	20.5	6.7	Tow.	7		1889	West Bay City, Mich.	Duluth, Minn.
92855		*St. p.	Monarch.	463	269	149.6	30.3	5.0	Frt.	19	280	1898	Ballard, Wash.	St. Michael, Alaska.

1 Formerly ga. y. Nanna.
 2 Formerly st. s. Mahar and Burns.
 3 Formerly st. s. Maggie Duncan.
 4 Formerly st. s. Inland Flyer.

5 Formerly st. s. Leona.
 6 Formerly st. p. Penobscot.
 7 Formerly slip. y. F. C. Seavey.

8 Formerly ga. y. Dorothy.
 9 Formerly ga. y. Topsy.
 † Composite.

MERCHANT STEAM VESSELS OF THE UNITED STATES—Continued.

Official No.	Signal letters.	Rlg.	Name of vessel.	Gross tonnage.	Net tonnage.	Length.	Breadth.	Depth.	Service.	Crew.	Indicated horsepower.	When built.	Where built.	Home port (where permanent document issues).
						Feet.	Feet.	Feet.	Fsh.					
93005		Ga. s.	Monarch	126	92	103.0	24.8	10.8	Fsh.	9	100	1900	Essex, Mass.	Gloucester, Mass.
127574		*St. p.	Monarch	598	409	181.0	31.0	6.0	Pns.	23		1901	Portland, Oreg.	Portland, Oreg.
204137		Ga. y.	Monarch	22	20	49.5	11.6	6.4	Yct.	3		1907	New Haven, Conn.	Newark, N. J.
204390		Ga. s.	Monarch	12	8	42.1	10.3	2.9	Pas.	1	25	1904	Grand Rapids, Mich.	Tampa, Fla.
203341		Ga. s.	Monarch	9	8	41.2	11.7	4.1	Fsh.	3		1909	Erie, Pa.	Erie, Pa.
205492		Ga. s.	Monarch	11	7	35.4	10.2	4.6	Pas.	1	20	1901	San Francisco, Cal.	San Francisco, Cal.
207810		Ga. s.	Monarch	49	8	33.0	7.5	3.5	Pas.	1	18	1910	Rock Island, Ill.	Rock Island, Ill.
201339		*St. p.	Monator	49	49	97.5	22.0	2.6	Tow.	6		1904	Point Pleasant, W. Va.	Baltimore, Md.
205837		Ga. s.	Money Maker	14	7	56.0	15.5	3.7	Frt.	1	25	1908	South Mills, N. C.	Elizabeth City, N. C.
135727		St. s.	<i>Mongah</i>	112	53	92.0	20.0	9.6	Pas.	10		1883	Camden, N. J.	Pittsburgh, Pa.
200493	K. S. T. H.	St. s.	MONGOLIA	13,638	8,750	600.0	65.3	23.1	Pas.	291	12,000	1903	do.	New York, N. Y.
93395	K. S. M. W.	St. s.	Monhegan	387	212	128.0	26.7	11.2	Pas.	16		1903	Rockland, Me.	Boston, Mass.
92472		*St. p.	Monie Bauer	45	45	73.0	17.5	3.0	Tow.	2		1892	Goconda, Ill.	Cincinnati, Ohio.
111271	K. P. R. V.	Ga. y.	Monimia	70	60	79.0	20.2	8.9	Yct.	4		1900	Noank, Conn.	Oswego, N. Y.
16428		St. s.	Monitor	45	25	67.3	16.2	8.8	Tow.	4		1862	Chicago, Ill.	Ogdensburg, N. Y.
81754		*St. p.	Monitor	221	140	150.0	28.0	4.4	Tow.	7		1901	Brownsville, Pa.	Pittsburgh, Pa.
141266		St. s.	Monitor	94	52	92.7	22.6	8.0	Tow.	6	200	1893	Port Angeles, Wash.	Pt. Townsend, Wash.
208895		Ga. s.	Monitor	15	10	44.6	11.0	4.4	Fsh.	4	35	1906	Chicago, Ill.	Milwaukee, Wis.
201567		St. p.	Monitor	413	260	147.0	26.0	9.0	Pas.	13	500	1904	Boston, Mass.	Boston, Mass.
209795		Ga. s.	Monitor No. 2	22	12	70.0	18.0	4.5	Frt.	2		1904	Cape Charles, Va.	Cape Charles, Va.
92022	K. F. G. R.	St. s.	Monk	20	20	51.5	18.2	5.2	Pas.	3	40	1912	Salisbury, Md.	Philadelphia, Pa.
201095		Ga. s.	Monmouth	11	11	39.8	11.6	4.6	Msc.	4		1888	Philadelphia, Pa.	New York, N. Y.
202489	K. V. C. D.	St. s.	MONOCACY	617	420	168.0	29.1	17.0	Tow.	19	1,000	1905	Bradley Beach, N. J.	Somers Point, N. J.
205211		St. s.	Mononack	63	26	68.5	18.4	7.8	Tow.	4	200	1908	Sparrows Point, Md.	Philadelphia, Pa.
209999		Ga. s.	Mononack	6	5	27.5	8.1	3.5	Pas.	3	20	1911	East Boston, Mass.	Newburyport, Mass.
93355	K. S. G. N.	St. s.	MONROE	4,704	2,896	345.9	46.2	18.0	Pas.	70	4,500	1903	New York, N. Y.	New York, N. Y.
204343		Ga. s.	Monroe	7	7	38.2	8.4	2.4	Pas.	1		1907	Newport News, Va.	Do.
93382		St. s.	MONROE C. SMITH	4,281	3,016	380.0	50.0	28.0	Pas.	21	1,500	1903	Monroe, Wash.	Pt. Townsend, Wash.
116770		Ga. s.	Montagne	8	7	25.3	11.0	4.8	Pas.	1	12	1892	Lorain, Ohio.	Oswego, N. Y.
90501		St. s.	Montana	1,212	952	236.3	36.5	13.0	Frt.	22	600	1872	South Boston, Mass.	Providence, R. I.
208427		Ga. s.	Montana	65	33	78.0	18.5	9.0	Fsh.	15	85	1911	Port Huron, Mich.	Detroit, Mich.
206950		Ga. s.	Montana	8	8	42.0	9.6	3.0	Msc.	1	16	1912	Seattle, Wash.	Pt. Townsend, Wash.
80608	J. V. D. T.	St. s.	Montana	2,562	1,695	315.8	39.2	21.8	Frt.	30	1,600	1881	Wit, N. C.	Beaufort, N. C.
20637	K. R. S. H.	St. s.	MONTAUK	641	436	193.0	30.1	11.2	Pas.	24	1,000	1902	Chester, Pa.	New York, N. Y.
90775		St. s.	MONTAUK	92	73	98.2	17.6	6.7	Cnl.	4		1875	Baltimore, Md.	Do.
91216		St. s.	MONTAUK	161	103	121.0	19.0	10.8	Fsh.	27		1890	Lockport, Ill.	Chicago, Ill.
92259		St. p.	MONTAUK	1,087	838	196.0	37.4	14.1	Fer.	7	540	1890	Kennebunk, Me.	Greenport, N. Y.
92645		St. s.	MONTAUK	121	81	96.6	22.0	10.0	Tow.	6	400	1895	Newburgh, N. Y.	New York, N. Y.
91903		St. p.	MONTCLAIR	1,095	901	218.5	35.4	13.8	Fer.	7	600	1886	Wilmington, Del.	Do.
93378	K. S. M. B.	St. s.	MONTCLAIR	130	88	80.0	21.6	11.4	Tow.	6	250	1903	Newburgh, N. Y.	Do.
205622		Ga. y.	Montclair	23	15	48.0	12.0	4.0	Yct.	2	32	1908	Camden, N. J.	Do.
91628		*St. p.	Monterey	107	74	92.0	18.8	3.4	Tow.	13		1883	Tacoma, Wash.	Pt. Townsend, Wash.
91952	K. D. W. H.	Ga. s.	Monterey	126	119	96.5	28.0	7.5	Frt.	8		1887	Pittsburgh, Pa.	Pittsburgh, Pa.
93132	K. Q. V. M.	St. s.	MONTREY	4,702	2,948	341.0	47.7	16.9	Pas.	90	5,000	1901	Benicia, Cal.	San Francisco, Cal.
208480		Ga. s.	Monterey	9	6	37.5	10.5	4.2	Tow.	1	50	1011	Philadelphia, Pa.	Now York, N. Y.
92443		St. s.	Monticello	226	174	114.6	22.0	8.8	Pas.	9	250	1892	Black Diamond, Cal.	San Francisco, Cal.
203142		St. s.	Monticello	196	133	125.5	21.0	6.3	Pas.	5		1906	Ballard, Wash.	Do.
20367	L. B. T. C.	St. s.	MONTOSO	3,063	1,942	335.0	40.8	22.7	Frt.	32	1,500	1911	Tacoma, Wash.	Pt. Townsend, Wash.
106259		St. s.	Montrose	352	316	97.2	29.4	8.2	Tow.	7	175	1884	Newport News, Va.	New York, N. Y.
202004		St. s.	MOON	97	81	79.2	16.2	4.4	Pas.	3		1905	Communipaw, N. J.	Do.
205424		*Ga. p.	Moonlight	13	8	48.0	10.7	2.5	Oys.	2	15	1907	Buffalo, N. Y.	Buffalo, N. Y.
210118		Ga. s.	Moonlight	13	9	45.0	12.3	5.0	Frt.	5	50	1912	Houma, La.	Brashear, La.
92801		St. s.	Moose	29	19	58.5	14.0	5.5	Pas.	4		1893	Astoria, Oreg.	Astoria, Oreg.
210045		Ga. s.	Moose	9	9	38.7	9.3	4.2	Frt.	1	15	1905	Harding, Minn.	St. Paul, Minn.
208616	L. B. V. P.	St. s.	MOOSEHEAD	677	324	185.3	35.8	13.0	Pas.	22	2,350	1911	Norfolk, Va.	Boston, Mass.
208477		Ga. s.	MOUL	14	12	36.0	8.3	3.9	Pas.	1	30	1902	Bath, Me.	Portland, Me.
208750	L. B. W. N.	St. s.	MORAN	120	77	87.3	18.0	11.4	Frt.	11	325	1911	Muskegon, Mich.	Grand Haven, Mich.
204334		Ga. y.	Morcote	36	17	51.6	14.0	1.8	Yct.	2	12	1888	Seattle, Wash.	Seattle, Wash.
9844		St. s.	Morgan	137	85	115.0	24.2	8.0	Frt.	6	300	1898	Tottenville, N. Y.	New Orleans, La.
17651	J. C. N. B.	St. p.	Morgan	994	537	219.9	33.1	16.6	Frt.	25	550	1865	Brooklyn, N. Y.	New York, N. Y.
92517		St. y.	Morgan	40	25	64.6	12.4	0.1	Yct.	3		1891	Wilmington, Del.	Tampa, Fla.
206296		Ga. s.	Morris	7	6	23.6	8.3	3.7	Fsh.	2	8	1900	Rome, N. Y.	Marquette, Mich.
207623		Ga. s.	Morning Dip	10	8	28.3	8.7	3.3	Fsh.	4	8	1905	Marquette, Wis.	Milwaukee, Wis.
90297		Ga. s.	Morning Light	13	12	44.3	15.4	6.0	Tow.	4		1873	Leland, Mich.	Grand Haven, Mich.
93120		St. p.	Morning Star	485	465	250.0	33.0	3.6	Pas.	2	746	1903	Hatchogus, N. Y.	Norfolk, Va.
116042	K. P. Q. V.	St. s.	Morning Star	556	412	132.6	30.0	10.8	Pas.	22	550	1900	Jeffersonville, Ind.	Rock Island, Ill.
203368		Ga. s.	Morning Star	9	9	36.8	13.2	5.0	Fsh.	2		1906	Essex, Mass.	Seattle, Wash.
207167		Ga. s.	Morning Star	10	10	34.0	9.6	4.0	Fsh.	2	12	1907	Rockport, Mass.	Philadelphia, Pa.
208543		Ga. s.	Morning Star	12	11	33.8	8.3	3.4	Fsh.	2	10	1904	Two Rivers, Wis.	Milwaukee, Wis.
208619		Ga. s.	Morning Star	9	8	29.7	9.5	4.0	Fsh.	2	16	1011	Manitowoc, Wis.	Do.
208909		Ga. s.	Morning Star	42	38	52.0	14.0	7.7	Pas.	3	70	1911	San Pedro, Cal.	Los Angeles, Cal.
													Benton Harbor, Mich.	Grand Haven, Mich.

¹ Formerly *st. p. Chas. R. Spencer.

² Formerly st. s. Elmer E. Wood.

³ Formerly ga. y. Rosalie.

⁴ Formerly *st. p. W. H. Flint.

⁵ Formerly st. s. Lydia Thompson.

⁶ Formerly ga. s. Bay When.

⁷ Formerly st. s. Williamslet.

⁸ Formerly st. s. Queen Caroline.

⁹ Formerly st. s. Annie Laurie.

¹⁰ Formerly st. s. Fort Lee.

¹¹ Formerly st. s. Shoe City.

¹² Formerly st. s. Sunbeam.

MERCHANT STEAM VESSELS OF THE UNITED STATES—Continued.

Official No.	Signal letters.	Rig.	Name of vessel.	Gross tonnage.	Net tonnage.	Length.	Breadth.	Depth.	Service.	Crew.	Indicated horsepower.	When built.	Where built.	Home port (where permanent document issues.)	
						Feet.	Feet.	Feet.							
206577		Ga. s.	†Morning Star.....	34	23	53.0	15.0	5.2	Fsh.	7	40	1912	Seattle, Wash.	Seattle, Wash.	
202809		St. s.	MORRISTOWN.....	181	123	93.7	24.0	11.1	Tow.	7	840	1906	Port Richmond, N. Y.	New York, N. Y.	
93055	K. Q. F. G.	St. s.	MORRO CASTLE.....	6,004	3,732	400.0	50.2	18.1	Pas.	124	9,000	1300	Philadelphia, Pa.	Do.	
92003		Ga. s.	Moselle.....	9	9	35.0	12.6	4.6	Fsh.	4	1886	Millbridge, Me.	New Bedford, Mass.	
206398		Ga. y.	Moselle.....	18	14	57.0	9.8	4.6	Yct.	2	80	1908	Michigan City, Ind.	Chicago, Ill.	
93321		St. s.	MOSES TAYLOR.....	4,772	3,401	416.0	50.0	28.0	Frt.	20	1,450	1902	Lorain, Ohio.	Cleveland, Ohio.	
92174		St. s.	Mosher.....	68	34	64.6	17.2	10.1	Tow.	5	1890	Chicago, Ill.	Chicago, Ill.	
92052		Ga. s.	Moslem.....	7	6	32.2	13.0	2.9	Pas.	0	1889	Amityville, N. Y.	New York, N. Y.	
210146		Ga. s.	Mot.....	25	11	64.4	16.4	3.2	Frt.	1	1912	Vanceboro, N. C.	Newbern, N. C.	
93368		Ga. s.	Motor.....	38	17	61.8	18.4	7.8	Fsh.	7	1903	Gloucester, Mass.	Boston, Mass.	
205217		Ga. s.	Mt. Eden.....	12	8	44.1	12.8	3.4	Tow.	1	90	1907	San Francisco, Cal.	San Francisco, Cal.	
92004	K. F. G. D.	St. p.	Mount Hope.....	880	440	193.1	53.8	11.5	Pas.	20	1,200	1888	Chelsea, Mass.	Providence, R. I.	
93018		St. p.	Mount Morris.....	400	272	137.0	28.8	8.5	Pas.	14	500	1899	Athens, N. Y.	New York, N. Y.	
207850		*St. p.	Mt. Sterling.....	22	19	60.3	12.3	2.2	Pas.	2	30	1910	Herrmann, Mo.	St. Joseph, Mo.	
204453		Ga. s.	Mountain Belle.....	7	7	35.0	7.0	3.0	Pas.	1	1907	East Dubuque, Ill.	Rock Island, Ill.	
204832		*Ga. p.	Mountain Belle.....	13	13	56.5	13.0	2.2	Tow.	2	1907	Ironton, Ohio.	Wheeling, W. Va.	
203432		*Ga. p.	Mountain Boy.....	11	11	43.6	8.5	2.0	Tow.	2	12	1904	Higginsport, Ohio	Memphis, Tenn.	
205781		*Ga. p.	Mountain Boy.....	7	6	43.0	8.0	2.0	Pas.	1	15	1907	Marletta, Ohio	Wheeling, W. Va.	
201045		*St. p.	Mount, In Gem.....	409	282	150.0	26.6	5.0	Pas.	18	600	1904	Lewiston, Idaho	Pt. Townsend, Wash	
202464		*Ga. p.	Mount, In Queen.....	12	12	54.8	15.0	2.5	Tow.	2	1905	Greenup, Ky.	Cincinnati, Ohio.	
91545		St. s.	Mountaineer.....	57	28	64.2	18.8	6.5	Tow.	4	1883	Chinook, Wash.	Pt. Townsend, Wash.	
207625		*Ga. p.	Mud Hen.....	13	9	34.9	11.8	4.0	Tow.	1	7	1910	Marletta, Wash.	Do.	
135954		St. s.	Mueller.....	699	455	172.0	30.1	12.5	Frt.	11	500	1887	Manitowoc, Wis.	Chicago, Ill.	
204574		Ga. s.	Mukiteo.....	26	17	49.8	13.5	4.8	Tow.	1	1907	Mukiteo, Wash.	Pt. Townsend, Wash.	
206107		St. s.	Mullnix Bros.....	91	83	81.8	24.5	5.9	Drq.	4	52	1909	Toledo, Ohio.	Toledo, Ohio.	
93322		St. s.	MUNCY.....	3,863	2,946	350.0	46.0	30.0	Frt.	21	1,700	1902	Wyandotte, Mich.	Erle, Pa.	
92197		St. s.	Munnatawket.....	204	102	117.0	22.4	8.5	Pas.	5	300	1890	New London, Conn.	Stonington, Conn.	
93291		Ga. s.	Murriel.....	7	6	30.0	11.6	3.3	Msc.	2	1902	Riverhead, N. Y.	Greenport, N. Y.	
204702		Ga. s.	Murriel.....	7	7	42.0	8.6	3.6	Fsh.	2	1904	Gloucester, Mass.	Provincetown, Mass.	
205453		Ga. s.	Murray Bros.....	46	31	67.6	20.0	4.8	Frt.	3	60	1908	Paulsboro, N. J.	Philadelphia, Pa.	
202943		Ga. s.	Murrelet.....	11	7	36.7	9.6	3.2	Fsh.	3	1906	Ballard, Wash.	Sulzer, Alaska.	
130500	K. H. M. V.	St. s.	*MURRELL.....	311	155	125.0	25.0	14.7	Tow.	13	650	1890	Camden, N. J.	Boston, Mass.	
91813		St. p.	Musconetcong.....	846	618	197.6	35.3	13.1	Frt.	7	450	1885	Newburgh, N. Y.	New York, N. Y.	
17269		Ga. s.	Muslo.....	11	10	35.0	14.0	4.0	Frt.	2	1861	New York, N. Y.	Norfolk, Va.	
203510		Ga. s.	Muslo.....	14	14	48.0	11.6	3.8	Pas.	2	55	1906	Terminal Island, Cal	Los Angeles, Cal.	
206093		St. s.	Muskegon.....	25	17	60.0	11.0	4.8	Pas.	1	1903	Wayzata, Minn.	St. Paul, Minn.	
92925		St. s.	Musatado.....	16	9	36.0	11.8	5.6	Fsh.	3	1899	Bristol, Me.	Bath, Me.	
93143		Ga. s.	Mustang.....	5	5	28.8	11.0	2.6	Fsh.	2	1885	Mustang Island, Tex.	Port Lavaca, Tex.	
209174		Ga. y.	Mustang.....	37	34	56.0	12.5	7.0	Yct.	3	60	1911	St. Joseph, Mich.	New York, N. Y.	
92224		St. s.	Mutual.....	84	57	78.2	20.0	9.5	Pas.	6	1890	Athens, N. Y.	Do.	
93087		St. s.	Mutual.....	32	16	61.0	13.7	6.0	Tow.	4	1900	Pocomoke City, Md.	Norfolk, Va.	
92641		Ga. s.	Mykka.....	14	7	40.8	13.4	5.5	Tow.	3	1894	Morris Heights, N. Y.	Wilmington, Del.	
204376		*Ga. p.	My Boat.....	8	8	33.0	8.0	3.0	Pas.	2	1907	Cave in Rock, Ill.	Evansville, Ind.	
209804		Ga. s.	My Choice.....	8	5	51.4	11.4	3.1	Pas.	2	36	1912	Rosedale, Miss.	Memphis, Tenn.
93211		Ga. y.	Myerdale.....	21	14	43.0	11.2	4.8	Yct.	3	1901	Atlantic City, N. J.	Jacksonville, Fla.	
200109		St. s.	*Myrs Boys.....	27	18	59.3	14.1	6.9	Fsh.	3	1903	Buffalo, N. Y.	Cleveland, Ohio.	
111017		St. y.	*My Gypsy.....	26	13	69.0	12.0	5.7	Yct.	4	1893	Boston, Mass.	Boston, Mass.	
92856	K. M. H. G.	St. p.	Myles Standish.....	700	339	197.8	33.6	10.9	Pas.	19	1,350	1895	Chelsea, Mass.	Do.	
92464		St. y.	Myopia.....	16	10	54.7	11.1	4.2	Yct.	3	1899	Boston, Mass.	Portsmouth, N. H.	
200144		St. s.	Myra.....	33	26	50.3	14.0	8.0	Pas.	2	1903	Port Jefferson, N. Y.	New Haven, Conn.	
208813		Ga. s.	Myra.....	8	7	31.3	8.0	3.2	Fsh.	2	8	1907	Sturgeon Bay, Wis.	Milwaukee, Wis.	
93199		Ga. s.	Myron Inman.....	11	8	37.0	14.8	4.0	Oys.	2	1901	Gloucester, Mass.	Bristol, R. I.	
91993		St. s.	*Myron.....	676	414	186.0	32.6	13.0	Tow.	14	700	1888	Grand Haven, Mich.	Duluth, Minn.	
204352		St. s.	MYRON L. HYMAN.....	404	229	136.6	33.0	9.0	Frt.	6	1907	Buffalo, N. Y.	Duluth, Minn.	
93280		Ga. s.	Myrtle.....	10	5	39.4	10.8	3.5	Msc.	2	1902	Washington, N. C.	Newbern, N. C.	
93367		Ga. s.	Myrtle E.....	8	8	31.0	10.8	5.3	Fsh.	1	1903	Bremen, Me.	Rockland, Me.	
92177		St. s.	Myrtle M. Ross.....	156	108	113.2	20.0	7.0	Frt.	8	200	1890	South Haven, Mich.	Port Huron, Mich.	
91335		Ga. s.	Myrtle.....	5	5	27.5	11.8	4.0	Fsh.	1	1875	Noank, Conn.	Providence, R. I.	
92542		Ga. s.	Myrtle.....	5	5	28.5	9.6	5.3	Fsh.	1	1893	Friendship, Me.	Machias, Me.	
92577		Ga. s.	Myrtle.....	6	6	25.7	12.0	3.9	Fsh.	1	1894	Osterville, Mass.	Edgartown, Mass.	
92674		Ga. s.	Myrtle.....	16	14	51.0	16.0	2.4	Fsh.	2	1895	Matagorda, Tex.	Port Lavaca, Tex.	
93006		Ga. s.	Myrtle.....	43	32	69.7	20.8	6.0	Oys.	5	1900	Patchogue, N. Y.	Bridgeton, Conn.	
93024		St. s.	Myrtle.....	41	28	52.4	12.7	6.0	Fsh.	5	1900	Ladlington, Mich.	Grand Haven, Mich.	
202948		Ga. s.	Myrtle.....	8	7	32.3	9.2	5.0	Fsh.	3	1905	Gloucester, Mass.	Gloucester, Mass.	
274535		St. s.	Myrtle.....	37	25	62.0	14.0	4.6	Tow.	2	90	1907	South Bend, Wash.	Pt. Townsend, Wash.	
201117		Ga. s.	Myrtle.....	14	10	45.3	12.3	3.4	Pas.	1	30	1908	Astoria, Ore.	Do.	
205308		St. s.	Myrtle.....	78	53	72.7	19.0	7.7	Tow.	3	80	1908	Prosper, Ore.	Astoria, Ore.	
205971		Ga. s.	Myrtle.....	36	30	63.4	18.0	4.8	Wat.	2	65	1908	Bon Secour, Ala.	Mobile, Ala.	
206743		*St. p.	Myrtle.....	36	29	57.4	13.8	2.9	Pas.	2	20	1909	Myrtle Point, Ore.	Cosco Bay, Ore.	
207963		Ga. s.	Myrtle.....	5	5	32.0	7.2	2.2	Pas.	1	10	1910	Georgetown, S. C.	Georgetown, S. C.	
208779		Ga. s.	Myrtle.....	10	11	46.4	13.0	5.1	Frt.	0	80	1911	Oakland, Cal.	San Francisco, Cal.	
209811		Ga. s.	Myrtle.....	23	15	42.9	13.6	6.2	Fsh.	6	32	1912	Seattle, Wash.	Seattle, Wash.	
207893		Ga. s.	Myrtle H.....	11	7	31.9	8.4	3.8	Pas.	1	12	1910	Edison, Wash.	Pt. Townsend, Wash.	
206852		Ga. p.	Myrtle Leo.....	11	11	52.2	12.1	3.1	Pas.	1	7	1909	Mulberry, Ark.	Memphis, Tenn.	
209858		*Ga. p.	Myrtle S.....	8	8	38.0	8.0	2.3	Pas.	1	15	1912	Vincennes, Ind.	Evansville, Ind.	

† Formerly st. s. Edwin S. Tice.

* Formerly st. s. N. & W. I.

‡ Formerly st. y. Random.

§ Formerly st. s. Mark Hopkins.

† Sold allen, Apr. 29, 1912.

MERCHANT STEAM VESSELS OF THE UNITED STATES—Continued.

Official No.	Signal letters.	Rig.	Name of vessel.	Gross tonnage.	Net tonnage.	Length.	Breadth.	Depth.	Service.	Crew.	Indicated horsepower.	When built.	Where built.	Home port (where permanent document issues).
207426		Ga. s.	Myrtle E. Tyler.....	7	6	35.5	10.3	3.1	Frt.	1	16	1903	Fishing Creek, Md.....	Crisfield, Md.
204487		Ga. s.	Myrtle and Walter.....	6	6	23.9	9.9	6.1	Frt.	3		1907	Brooklin, Me.....	S. W. Harbor, Me.
91057		Ga. s.	Mystery.....	6	5	30.0	12.5	5.1	Frt.	1		1876	Islip, N. Y.....	Patchogue, N. Y.
01823		St. s.	Mystery.....	97	72	72.4	20.5	6.1	Oys.	8		1886	Tottenville, N. Y.....	Cold Spring, N. Y.
92104		Ga. s.	Mystery.....	9	6	43.8	10.4	2.8	Fsb.	3		1883	Punta Gorda, Fla.....	Key West, Fla.
93062		Ga. s.	Mystery.....	13	9	45.0	13.0	4.1	Frt.	3		1900	Washington, N. C.....	Baltimore, Md.
201729		Ga. s.	Mystery.....	12	7	30.0	11.4	2.5	Msc.	2	20	1903	Bridgeport, Fla.....	St. Augustine, Fla.
201779		Ga. s.	Mystery.....	12	12	38.0	10.8	5.0	Fsb.	3		1905	Gloucester, Mass.....	Gloucester, Mass.
207655		Ga. s.	Mystery.....	9	6	35.4	8.6	3.4	Pas.	1	15	1909	Terminal, Cal.....	San Francisco, Cal.
90113		St. s.	Mystic.....	63	31	76.5	18.0	8.8	Tow.	2		1871	Sandusky, Ohio.....	Duluth, Minn.
92301		St. s.	Mystic.....	27	13	47.8	15.0	6.5	Tow.	4		1891	Eagle Harbor, Wash.....	Pt. Townsend, Wash.
202049		Ga. s.	Mystic.....	9	8	41.0	9.3	4.3	Pas.	1		1905	Medford, Mass.....	Boston, Mass.
202203		Ga. s.	Mystic.....	11	10	41.2	10.2	2.3	Pas.	2	6	1905	Georgiana, Fla.....	St. Augustine, Fla.
203388		St. s.	Mystic.....	30	20	54.1	15.0	4.0	Tow.	2		1907	Astoria, Oreg.....	Astoria, Oreg.
N.														
130226		St. s.	N. Boutin.....	46	23	68.0	18.0	8.6	Fsh.	4		1882	Buffalo, N. Y.....	Milwaukee, Wis.
130207		St. s.	N. Hayden.....	133	66	87.8	26.0	8.5	Frt.	2	52	1881	Boston, Mass.....	Boston, Mass.
130271		St. s.	N. P.....	42	41	61.0	19.0	4.5	Frt.	0		1883	Duluth, Minn.....	Duluth, Minn.
130585		Ga. s.	N. A. Rowe.....	16	15	41.9	14.9	6.2	Fsh.	7		1892	Boothbay, Me.....	Gloucester, Mass.
18287		St. s.	N. B. Starbuck.....	72	49	72.4	18.0	9.3	Tow.	6		1865	New Baltimore, N. Y.....	New York, N. Y.
130921		Ga. s.	N. D. Tobey.....	12	8	38.0	8.1	3.8	Tow.	1		1901	Hadlock, Wash.....	Pt. Townsend, Wash.
203945		Ga. s.	N. E. Wright.....	17	9	48.0	11.2	4.5	Oys.	1	20	1911	Deltaville, Va.....	Tappahannock, Va.
203250		St. s.	N. F. Leopold.....	6,929	5,245	532.0	66.0	27.3	Frt.	20	1,800	1908	Bay City, Mich.....	Chicago, Ill.
205819		Ga. s.	N. H. Heck.....	8	5	33.1	9.3	2.8	Frt.	2	18	1908	Key West, Fla.....	Key West, Fla.
80022		St. s.	N. J. Nelson.....	42	8	42.0	12.9	4.0	Pas.	1		1868	Sheldonville, Mass.....	New York, N. Y.
95603		St. s.	N. J. Nessen.....	140	368	148.6	37.0	11.5	Frt.	12	312	1880	Lorain, Ohio.....	Grand Haven, Mich.
130025		St. s.	N. M. Jones.....	34	17	83.0	17.0	6.7	Tow.	5		1871	Pittsburgh, Pa.....	Pittsburgh, Pa.
130884		St. p.	N. R. Lang.....	528	381	152.0	30.7	6.2	Pas.	13		1891	Portland, Oreg.....	Portland, Oreg.
130550		Ga. s.	N. S. Gallup.....	29	28	50.5	19.1	5.3	Frt.	2		1891	New London, Conn.....	Fall River, Mass.
141064		St. s.	N. S. Hoskins.....	24	12	68.4	14.2	6.0	Pas.	9		1890	New Orleans, La.....	New Orleans, La.
130836		Ga. s.	N & S.....	9	6	36.4	10.5	2.9	Pas.	2		1890	Seattle, Wash.....	Cordova, Alaska.
207412		Ga. s.	N & S.....	15	10	38.8	12.7	4.3	Fsb.	6	32	1910	Tacoma, Wash.....	Tacoma, Wash.
200276		Ga. s.	Naaman.....	7	7	28.9	11.0	6.0	Fsb.	1		1903	Bremen, Me.....	Waldoboro, Me.
18759		St. s.	Nabby C.....	32	16	59.5	15.6	6.0	Pas.	3		1873	Norfolk, Va.....	New York, N. Y.
130249	J. W. V. M.	St. s.	Nacoochee.....	2,680	1,905	280.0	40.7	15.8	Pas.	47	2,400	1880	Chester, Pa.....	Savannah, Ga.
130495		St. s.	Nada.....	34	19	88.0	12.0	5.0	Fer.	3		1890	Poughkeepsie, N. Y.....	Newport, R. I.
130640		St. s.	Nada.....	44	39	83.0	18.0	6.0	Pas.	4		1893	City Island, N. Y.....	Richmond, N. Y.
205256		Ga. s.	Nada Olanta.....	14	8	38.1	10.5	4.0	Pas.	1	40	1907	Black Diamond, Cal.....	San Francisco, Cal.
205588		Ga. s.	Nadi.....	14	10	39.4	12.1	3.8	Pas.	1	40	1912	St. Petersburg, Fla.....	Tampa, Fla.
91022		Ga. s.	Nadine.....	8	8	36.0	12.5	3.5	Msc.	2		1877	Greenport, N. Y.....	Greenport, N. Y.
130746		St. p.	Nadine.....	27	27	75.3	15.1	3.0	Pas.	13		1892	Lamline, Mo.....	St. Louis, Mo.
203659		Ga. s.	Nadine.....	13	9	47.0	8.1	3.7	Pas.	1		1906	Seattle, Wash.....	Pt. Townsend, Wash.
130416		St. s.	Nahana.....	91	45	89.0	20.6	7.5	Pas.	6		1888	Bath, Me.....	Boston, Mass.
130733		St. s.	Nahcotta.....	149	112	96.0	21.1	6.5	Pas.	6		1898	Portland, Oreg.....	Astoria, Oreg.
203802		Ga. s.	Nahlin.....	65	44	64.5	14.0	3.6	Pas.	1	64	1912	Wrangell, Alaska.....	Wrangell, Alaska.
210142	L. C. K. V.	Ga. y.	Nahmeoka.....	115	78	89.0	18.5	10.0	Yct.	6	100	1912	Camden, N. J.....	New York, N. Y.
19913		St. p.	Nalad.....	118	84	107.2	21.0	6.7	Pas.	8	300	1852	New York, N. Y.....	Newark, N. J.
130891		St. s.	Nalad.....	11	8	55.0	9.8	4.0	Tow.	2		1895	do.....	Portland, Oreg.
130826		Ga. s.	Nalad.....	8	8	35.0	10.3	4.0	Msc.	2		1899	Salem, N. J.....	Camden, N. J.
200125		Ga. y.	Nalad.....	17	10	65.0	8.6	4.4	Yct.	1		1903	Detroit, Mich.....	Detroit, Mich.
204336		Ga. s.	Nalad.....	9	8	33.8	7.4	4.0	Pas.	2		1907	Winchester, Wis.....	Milwaukee, Wis.
207439		Ga. s.	Nalad.....	15	10	47.0	13.6	3.9	Fsb.	2	40	1910	Seattle, Wash.....	Pt. Townsend, Wash.
206657		Ga. s.	Nalda.....	12	8	38.5	12.3	3.3	Pas.	1	16	1909	Drummond, Mich.....	Marquette, Mich.
206504		Ga. y.	Nals.....	19	14	45.5	11.4	5.5	Yct.	3	40	1909	Manitowoc, Wis.....	Chicago, Ill.
204500		Ga. y.	Najelda.....	52	35	60.2	18.6	6.6	Yct.	3		1907	Brunswick, Ga.....	Brunswick, Ga.
207907		Ga. s.	Najocks.....	21	17	45.1	10.7	4.4	Pas.	1	50	1910	Medford, Mass.....	Boston, Mass.
131008		St. s.	Naknek.....	36	14	66.0	16.0	6.3	Tow.	5	150	1903	Alameda, Cal.....	San Francisco, Cal.
208747		Ga. s.	Naldnah.....	11	8	40.7	8.0	3.8	Pas.	1	20	1908	Alton, Ill.....	St. Louis, Mo.
207308		Ga. s.	Namakanta.....	11	7	42.9	10.9	4.3	Fsb.	4	26	1910	Boothbay Harbor, Me.....	Brooklin, Me.
208482		Ga. s.	Nan B.....	30	27	60.6	15.8	5.8	Ten.	4	65	1911	Astoria, Oreg.....	Juneau, Alaska.
202816		St. p.	Nan Elizabeth.....	411	259	124.0	31.0	4.6	Frt.	9	200	1906	Lumber City, Ga.....	Brunswick, Ga.
130978		St. s.	Nana.....	22	15	61.2	10.8	4.1	Fsb.	3		1902	Long Island City, N. Y.....	New York, N. Y.
130683		Ga. s.	Nancy.....	15	14	38.5	14.4	5.0	Fsb.	2		1894	Provincetown, Mass.....	Provincetown, Mass.
203330		Ga. s.	Nancy.....	13	13	60.0	9.0	5.0	Pas.	2	40	1898	La Crosse, Wis.....	La Crosse, Wis.
201477		Ga. y.	Nancy Ann.....	19	13	62.3	11.0	4.3	Yct.	4	4	1904	New York, N. Y.....	Galveston, Tex.
207785		Ga. s.	Nancy B.....	15	13	43.6	13.6	3.6	Pas.	1	36	1910	Stratford, Conn.....	New York, N. Y.
207402		Ga. s.	Nancy C.....	12	8	50.0	10.4	4.0	Pas.	1	25	1909	Houston, Tex.....	Houston, Tex.
209416		Ga. s.	Nancy Doodle.....	11	8	42.7	7.8	3.2	Pas.	2	30	1911	Wilmington, Del.....	Los Angeles, Cal.
130882		Ga. s.	Nancy Hanks.....	16	10	37.9	13.7	6.9	Fsb.	1		1900	Topsham, Me.....	S. W. Harbor, Me.
208053		Ga. s.	Nancy Lee.....	36	19	51.6	12.1	5.9	Pas.	2	8	1910	White Neck Creek, Md.....	Alexandria, Va.
209114		Ga. y.	Nancy Welr.....	14	13	48.0	8.7	3.0	Yct.	1	60	1910	Bayonne, N. J.....	Grand Haven, Mich.
204755	K. W. L. J.	St. s.	NANN SMITH.....	2,009	1,192	277.0	43.0	17.3	Frt.	34	1,350	1907	Newport News, Va.....	St. Paul, Minn.

1 Formerly st. s. W. R. Woodford.
 2 Formerly st. p. White Foam.
 3 Formerly st. s. H. Luella Worthington.

4 Formerly st. s. Louisiana.
 5 Formerly st. y. No. 83.
 6 Formerly st. p. Maggie T. Young.

7 Formerly st. p. (a) Peter Crary.
 (b) Hazel Kirke.

MERCHANT STEAM VESSELS OF THE UNITED STATES—Continued.

Official No.	Signal letters.	Rig.	Name of vessel.	Gross tonnage.	Net tonnage.	Length.	Breadth.	Depth.	Service.	Crew.	Indicated horsepower.	When built.	Where built.	Home port (where permanent document issues).
						Feet.	Feet.	Feet.						
202110		Ga. s.	Nansen	9	6	37.6	10.8	3.2	Pas.	1	1905	1905	Ballard, Wash.	Seattle, Wash.
130966	K. R. P. N.	St. p.	Nantasket	739	436	188.9	34.0	10.7	Pas.	23	1,400	1902	Chelsea, Mass.	Boston, Mass.
206475		Ga. s.	Nanticoke	15	7	45.5	12.0	2.8	Frt.	2	24	1908	Nanticoke, Md.	Crisfield, Md.
130354	K. D. J. N.	St. p.	Nantucket	629	468	190.0	33.0	9.0	Pas.	20	745	1886	Camden, N. J.	Now Bedford, Mass.
130815	K. P. B. J.	St. s.	NANTUCKET	2,599	1,767	274.0	42.0	16.2	Pas.	40	3,152	1899	Wilmington, Del.	Baltimore, Md.
200419		Ga. y.	Nantucket	15	9	41.8	10.9	4.0	Fer.	1	34	1903	Eureka, Cal.	Baltimore, Md.
200930	K. T. D. B.	St. s.	NAUUT	217	148	102.2	24.4	12.3	Tow.	12	900	1904	Port Richmond, N. Y.	New York, N. Y.
202279		Ga. y.	Naoma	30	23	53.4	12.0	5.6	Yct.	3	1905	Boston, Mass.	Boston, Mass.
130938		*St. p.	Naoma No. 3	12	10	55.4	12.2	2.4	Pas.	3	1901	Kissimmee, Fla.	Tampa, Fla.
203277		Ga. s.	Naoman	7	6	44.0	13.8	2.8	Oys.	1	15	1905	Port Haywood, Va.	Cape Charles, Va.
205961		Ga. s.	Naomi	21	14	51.5	14.0	5.1	Frt.	1	21	1908	Toledo, Ohio	Toledo, Ohio.
209392		Ga. s.	Naomi Bruce	19	17	49.6	11.2	5.4	Fsh.	5	36	1911	Essex, Mass.	Gloucester, Mass.
130675		St. s.	Naos	16	8	45.1	13.6	5.8	Tow.	1	1894	Boston, Mass.	Newport, R. I.
205516		Ga. s.	Naps	11	7	37.4	12.2	4.5	Frt.	1	40	1907	Tiburon, Cal.	San Francisco, Cal.
207420		St. s.	NAPA VALLEY	1,500	894	231.2	48.7	15.3	Pas.	34	2,600	1910	San Francisco, Cal.	Do.
206943		*St. p.	Napa City	178	162	106.0	26.8	6.0	Pas.	14	120	1891	Benicia, Cal.	Do.
204318		*Ga. p.	Napoleon	7	7	32.0	7.0	3.0	Pas.	2	1907	Rock Island, Ill.	Rock Island, Ill.
206943	K. T. P. S.	St. y.	NARADA	505	259	201.3	27.2	13.4	Yct.	35	700	1889	Leth, Scotland	Baltimore, Md.
92689		St. y.	Narcissa	51	25	85.0	20.0	6.0	Yct.	6	1896	Wilmington, Del.	Philadelphia, Pa.
210128		Ga. y.	Narcissus	8	6	33.5	9.9	6.2	Yct.	1	25	1911	Toledo, Ohio	Toledo, Ohio.
130628		Ga. s.	Narika	7	7	34.4	11.6	4.6	Oys.	0	1893	Fall River, Mass.	Providence, R. I.
130919		Ga. y.	Narkeeta	29	27	55.4	16.9	6.6	Yct.	3	1901	Baltimore, Md.	New York, N. Y.
207364		Ga. y.	Narmada	66	52	90.0	15.6	8.4	Yct.	3	300	1910	Detroit, Mich.	Detroit, Mich.
18772		St. s.	Narragansett	96	48	95.0	20.6	9.7	Tow.	15	1873	Brooklyn, N. Y.	Baltimore, Md.
130872		St. s.	Narragansett	37	25	51.9	14.6	5.8	Oys.	4	75	1900	New Haven, Conn.	Providence, R. I.
202325		St. s.	Narragansett	244	184	117.0	43.0	9.4	Fer.	5	1905	Saunderstown, R. I.	Newport, R. I.
120971	K. L. W. S.	St. y.	NARWIAL	238	119	138.8	22.0	11.2	Yct.	16	804	1894	Boston, Mass.	New London, Conn.
130259	K. B. H. N.	St. s.	Narwhal	523	389	149.5	32.0	17.0	Whl.	40	245	1883	San Francisco, Cal.	San Francisco, Cal.
204235		Ga. s.	Narwhal	9	6	30.0	11.1	5.2	Fsh.	1	3	1907	Vinalhaven, Me.	St. George, Me.
203344		Ga. s.	Naselle	14	10	50.2	11.0	3.7	Pas.	1	1906	Astoria, Oreg.	Pt. Townsend, Wash.
130472		St. s.	Nashawena	43	21	65.0	15.0	7.4	Fsh.	3	1889	Boston, Mass.	Gloucester, Mass.
205244		Ga. s.	Nashawena	7	7	28.0	10.4	4.6	Pas.	1	15	1904	East Providence, R. I.	Providence, R. I.
130104		St. s.	Nashotah	94	72	100.9	18.0	6.5	Cnl.	7	1877	Peoria, Ill.	Chicago, Ill.
206170		Ga. s.	Nashville	8	6	33.0	7.6	4.3	Pas.	1	34	1909	Fritz Landing, Tenn.	Memphis, Tenn.
207155		*St. p.	Nashville	251	166	155.0	34.0	4.0	Pas.	18	200	1910	Jeffersonville, Ind.	Nashville, Tenn.
207896		St. s.	Nashville	47	32	61.0	16.0	8.0	Fsh.	6	55	1910	Lorain, Ohio	Chicago, Ill.
130652		Ga. s.	Nassau	9	7	38.0	11.7	3.8	Oys.	2	1901	Freeport, N. Y.	Patchogue, N. Y.
155325		St. s.	Nassau	400	235	133.0	26.9	9.4	Fer.	7	1,000	1898	Noank, Conn.	New York, N. Y.
204561		St. s.	NASSAU	861	586	182.3	45.0	16.6	Fer.	10	1,900	1907	Wilmington, Del.	Do.
150346		St. s.	Natalie	19	13	34.0	9.2	4.9	Pas.	2	1885	Bristol, R. I.	Do.
208857	L. B. W. S.	Ga. y.	Natalie	61	40	66.5	18.5	6.0	Yct.	4	125	1910	Solomons, Md.	Philadelphia, Pa.
209861		Ga. s.	Natalie	22	13	45.0	15.0	4.5	Fsh.	3	38	1912	Wareham, Mass.	Boston, Mass.
153572		*St. p.	Natchez	584	584	225.0	40.0	8.0	Pas.	87	600	1891	Jeffersonville, Ind.	Highport, Miss.
200267		St. p.	Natchez	12	12	61.5	8.9	1.9	Pas.	6	1903	Cattlettsburg, Ky.	Cincinnati, Ohio.
209910	L. C. K. D.	Ga. y.	Natchez II	74	50	82.7	15.3	6.8	Yct.	4	100	1912	New York, N. Y.	New York, N. Y.
205867		Ga. s.	Nathalie	11	6	37.8	12.7	3.5	Frt.	2	10	1908	Mount Pleasant, S. C.	Charleston, S. C.
130479	K. H. F. T.	St. s.	Nathan Hale	299	149	121.8	27.0	14.2	Tow.	10	700	1890	New London, Conn.	New London, Conn.
130282		Ga. s.	Nathan W. B.	12	11	36.4	14.2	3.5	Msc.	2	1883	Penn Grove, N. J.	Camden, N. J.
18528		Ga. s.	National	12	12	42.5	13.5	3.4	Frt.	2	1887	San Francisco, Cal.	San Francisco, Cal.
130756		St. s.	National	78	38	81.2	22.0	6.4	Frt.	4	1897	Newburgh, N. Y.	New York, N. Y.
131014		*St. p.	National	144	144	134.4	27.0	3.0	Fer.	10	1903	Parkersburg, W. Va.	Pittsburgh, Pa.
202789		St. s.	National City	60	60	100.0	22.0	2.4	Tow.	10	1906	Jackson, Ala.	Mobile, Ala.
130409		St. s.	National	310	220	148.5	33.8	10.3	Pas.	19	250	1888	San Francisco, Cal.	San Francisco, Cal.
200021		Ga. s.	National Park	14	9	60.0	8.6	4.4	0	1903	Detroit, Mich.	Detroit, Mich.
205670		Ga. s.	Native Oyster	8	6	37.8	11.1	3.0	Frt.	0	30	1908	Bay Center, Wash.	Pt. Townsend, Wash.
208682		Ga. s.	Natonia	12	8	30.5	12.6	4.1	Pas.	1	16	1911	Tacoma, Wash.	Tacoma, Wash.
209087		Ga. s.	Natoma	36	25	42.8	14.0	7.0	Pas.	1	50	1911	Santa Barbara, Cal.	Los Angeles, Cal.
203590	K. V. Q. M.	St. y.	Natamah	99	84	80.0	17.0	5.2	Yct.	5	100	1906	Baltimore, Md.	Marblehead, Mass.
130173		St. s.	Nat Strong	176	126	130.8	19.5	10.3	Fsh.	23	1880	Kennebunk, Me.	Greenport, N. Y.
130398		St. s.	Nat Sutton	66	44	71.9	20.1	8.3	Tow.	7	275	1887	East Providence, R. I.	Providence, R. I.
130184		St. s.	Natt Stickney	77	41	80.8	18.0	9.3	Tow.	5	1880	East Saginaw, Mich.	Duluth, Minn.
127281	K. N. Q. L.	St. s.	NAUAGTUCK	1,113	655	220.7	37.2	14.0	Pas.	10	1,000	1898	Chester, Pa.	New London, Conn.
155275	K. M. J. B.	St. y.	NAUSHON	135	92	136.7	18.4	8.9	Yct.	15	1,021	1895do.	New York, N. Y.
130548		Ga. s.	Nautilus	9	8	32.2	13.2	4.2	Pas.	1	1883	Brooklyn, N. Y.	Do.
130607		Ga. y.	Nautilus	16	12	49.6	10.9	5.1	Yct.	3	1889	Boston, Mass.	Boston, Mass.
130845		St. s.	Nautilus	46	26	66.3	15.2	4.4	Tow.	5	1899	Washington, N. C.	Newbern, N. C.
130955		Ga. s.	Nautilus	11	6	33.3	11.6	6.0	Fsh.	4	1899	Belfast, Me.	Gloucester, Mass.
161160		St. y.	Nautilus	82	55	89.0	16.0	9.0	Yct.	6	1900	Trenton, N. J.	New York, N. Y.
200597		St. s.	Nautilus	105	71	74.5	22.6	9.2	4	1903	Tompkins County, N. Y.	Do.
202067		Ga. s.	Nautilus	8	5	34.9	10.9	5.2	Frt.	1	1905	Lubec, Me.	Lubec, Me.
202957		Ga. s.	Nautilus	14	9	44.5	10.8	3.7	Pas.	1	1906	Pt. Townsend, Wash.	San Francisco, Cal.
204184		St. s.	Nautilus	15	11	51.2	12.8	3.2	Pas.	2	12	1907	Burlington, Iowa	Vicksburg, Miss.
209621		Ga. s.	Nautilus	15	10	36.8	12.6	4.6	Pas.	1	40	1912	Palm Beach, Fla.	Key West, Fla.

1 Formerly British st. y. ^a Margarita.
 2 Formerly st. s. ^b Semirenis.
 3 Formerly st. s. Millie K. Ridgway.
 4 Formerly st. y. Formosa.

5 Formerly st. s. Old Glory.
 6 Formerly st. y. Polly.
 7 Formerly st. s. ^a Cape Charles.
 8 Formerly st. y. ^b Allan Joy.

9 Formerly st. y. Norman.
 10 Formerly st. y. Kittawan

MERCHANT STEAM VESSELS OF THE UNITED STATES—Continued.

Official No.	Signal letters.	Rig.	Name of vessel.	Gross tonnage.	Net tonnage.	Length.	Breadth.	Depth.	Service.	Crew.	Indicated horsepower.	When built.	Where built.	Home port (where permanent document issues).
130642		Ga. s.	Navahoe	17	9	53.6	16.3	4.2	Oys.	2	1893	Pocomoke City, Md.	Newport News, Va.
130762	K. N. G. Q.	St. s.	^a Navahoe	1,870	1,278	282.9	34.3	21.8	Pas.	27	990	1880	Hamburg, Germany	New York, N. Y.
130830		Ga. s.	Navahoe	9	7	33.9	12.4	5.6	Frt.	1	1899	Cutler, Me.	Eastport, Me.
02713	K. M. S. B.	St. y.	^a Navajo	42	28	79.0	12.3	7.9	Yct.	3	1896	Nyack, N. Y.	Cape Vincent, N. Y.
130626		Ga. s.	Navajo	10	10	35.7	11.9	5.5	Fsh.	1	1893	East Boothbay, Me.	Machias, Me.
203352		Ga. s.	Navajo	6	6	41.0	6.0	3.2	Pas.	1	20	1905	St. Louis, Mo.	Burlington, Iowa.
206685		*St. p.	Navajo	1,122	912	219.8	42.0	8.9	Pas.	45	1,340	1909	Oakland, Cal.	San Francisco, Cal.
208500	L. B. V. C.	St. s.	NAVAJO	2,755	1,711	258.0	42.1	19.0	Pas.	23	1,500	1911	Long Beach, Cal.	Do.
130597		St. y.	Navarch	26	13	70.7	11.5	6.0	Yct.	3	1892	Boston, Mass.	New York, N. Y.
200042		Ga. y.	Navarro	20	14	39.5	14.3	6.0	Yct.	2	1901	Marinette, Wis.	Milwaukee, Wis.
130370	K. D. S. II	St. s.	Navarro	232	171	126.0	32.0	10.4	Frt.	16	165	1887	San Francisco, Cal.	San Francisco, Cal.
11960		St. s.	Navassa	36	24	65.0	14.6	5.6	Tow.	5	1869	Philadelphia, Pa.	Wilmington, N. C.
130792	K. N. R. T.	St. s.	NAVIGATOR	414	282	134.3	26.0	16.0	Tow.	17	1,000	1898	Camden, N. J.	San Francisco, Cal.
205231		Ga. s.	Navigator	18	12	42.8	12.9	5.3	Fsh.	5	30	1908	Dockton, Wash.	Pt. Townsend, Wash.
209982	L. C. K. M.	Ga. y.	Navigator	52	30	79.3	14.0	6.7	Yct.	5	130	1912	South Boston, Mass.	Providence, R. I.
130664		St. y.	Navis	29	19	58.6	11.2	5.0	Yct.	3	1894	Brower, Me.	Portland, Me.
141826		Ga. y.	^a Naxos	62	42	69.5	16.0	2.5	Yct.	3	1902	Springfield, Ohio.	Jacksonville, Fla.
208735		Ga. y.	Naya	24	16	51.4	14.5	4.8	Yct.	2	25	1911	Miami, Fla.	Key West, Fla.
130630		Ga. y.	Neera	35	24	71.0	18.0	8.0	Yct.	3	1893	Boston, Mass.	New York, N. Y.
107010	K. L. Q. N.	St. y.	^b NEAIRA	342	212	145.6	23.6	12.6	Yct.	11	850	1893	Wilmington, Del.	Do.
204168		Ga. s.	Nebraska	8	5	35.3	10.6	3.3	Frt.	1	1907	Dockton, Wash.	Pt. Townsend, Wash.
210135		Ga. s.	Nebraska	5	5	32.0	6.0	3.0	Pas.	1	20	1912	Moline, Ill.	Rock Island, Ill.
130977	K. R. T. F.	St. s.	NEBRASKAN	4,408	2,824	360.0	46.2	24.6	Frt.	38	3,000	1902	Camden, N. J.	New York, N. Y.
206565		Ga. s.	Neches	15	10	43.0	11.0	8.0	Frt.	2	30	1909	Beaumont, Tex.	Port Arthur, Tex.
130651	K. L. V. P.	St. y.	Neokan	66	38	112.7	13.9	8.1	Yct.	9	1894	Bristol, R. I.	New York, N. Y.
205421		Ga. s.	Nedra	12	10	35.5	10.0	4.0	Fsh.	1	30	1908	Port Republic, N. J.	Somers Point, N. J.
203117	K. V. J. S.	Ga. y.	Needle	22	18	54.0	10.0	5.7	Yct.	3	1906	Boston, Mass.	Boston, Mass.
204097		*Ga. p.	Needmore	17	17	56.4	11.6	3.0	Tow.	3	25	1906	St. Joseph, Mo.	Kansas City, Mo.
208441		Ga. s.	Neejee	3	6	28.1	10.1	4.6	Pas.	2	20	1909	Long Island City, N. Y.	New York, N. Y.
203606		*Ga. p.	Neeley W.	10	7	31.8	9.7	7.0	Pas.	1	1906	St. Charles, Ark.	Memphis, Tenn.
130893		Ga. s.	Nefa	7	6	38.0	9.9	2.3	Tow.	2	1900	Bridgeport, Conn.	Richmond, Va.
207603	L. B. N. S.	St. s.	Nehalem	632	367	173.0	39.0	13.6	Frt.	20	400	1910	Fairhaven, Cal.	San Francisco, Cal.
206449		Ga. s.	Nelta	13	9	43.1	10.3	4.4	Pas.	1	30	1909	Stockton, Cal.	Do.
208010		Ga. s.	Nelomo	10	9	38.4	11.3	4.0	Pas.	1	20	1911	Moriches, N. Y.	Patcongue, N. Y.
107322	K. N. F. R.	St. y.	^a Nellred	36	24	75.3	13.8	5.5	Yct.	6	1897	Brooklyn, N. Y.	Oswego, N. Y.
130968		Ga. s.	Nell S.	8	7	34.3	9.6	4.0	Pas.	1	1902	Whatcom, Wash.	Pt. Townsend, Wash.
136751		St. y.	^a Nella	19	9	65.0	10.0	6.4	Yct.	3	1895	Sheldrake, N. Y.	New York, N. Y.
130784		Ga. s.	Nelle K.	6	6	25.6	10.7	3.2	Pas.	1	1898	Bristol, Me.	Damariscotta, Me.
18717		Ga. s.	Nelle	9	9	31.6	13.4	4.9	Fsh.	1	1872	Mystic, Conn.	Newport, R. I.
18761		St. s.	Nelle	39	19	67.0	16.8	7.0	Tow.	4	1873	Philadelphia, Pa.	Boston, Mass.
130024		St. s.	Nelle	36	15	68.0	16.0	6.6	Tow.	3	1873	do.	Portsmouth, N. H.
130162		St. s.	^a Nelle	61	32	74.0	17.6	8.2	Tow.	6	1879	Camden, N. J.	Pensacola, Fla.
130307		St. s.	^a Nelle	141	84	95.0	30.0	7.5	Frt.	6	70	1884	Wilmington, Del.	New York, N. Y.
130336		St. s.	Nelle	20	12	46.2	14.0	6.0	Wat.	2	1885	Brooklyn, N. Y.	Do.
130474		St. s.	Nelle	16	8	37.6	12.7	4.5	Oys.	5	27	1890	East Providence, R. I.	Providence, R. I.
130502		Ga. s.	Navigator	47	30	57.0	17.5	4.0	Pas.	3	1890	San Francisco, Cal.	Los Angeles, Cal.
130662		St. s.	Nelle	25	12	44.5	10.3	6.1	Pas.	2	1894	Hartford, Conn.	Hartford Conn.
130833		St. s.	Nelle	13	10	38.8	11.0	3.7	Fsh.	1	1900	Oiga, Wash.	Seattle, Wash.
130983		Ga. s.	Nelle	46	31	57.0	15.7	7.2	Tow.	4	1901	Punta Gorda, Fla.	Cedar Keys, Fla.
161025		*St. p.	^a Nelle	30	30	80.0	16.0	3.2	Tow.	4	1902	Essex, Mass.	Gloucester, Mass.
203489		Ga. s.	Nello	7	5	27.6	8.4	3.0	Fsh.	1	1894	Klingston, Penn.	Paducah, Ky.
205927		Ga. s.	Nelle	8	6	26.9	8.2	3.7	Fsh.	2	15	1907	Manitowoc, Wis.	Grand Haven, Mich.
207390		Ga. s.	^a Nelle	7	6	33.0	9.2	4.0	Pas.	1	1900	Petoskey, Mich.	Do.
208807		Ga. s.	Nello	7	7	30.0	8.4	3.4	Fsh.	1	1900	Norfolk, Va.	Boston, Mass.
130839		Ga. s.	Nelle B.	10	10	43.7	12.4	2.2	Msc.	2	1899	Manitowoc, Wis.	Milwaukee, Wis.
201927		St. s.	Nelle B.	28	19	56.0	11.9	6.0	Tow.	4	50	1899	Swansboro, N. C.	Beaufort, N. C.
202459		*Ga. p.	Nello B.	10	5	61.0	11.8	2.4	Frt.	3	1905	Oshkosh, Wis.	Milwaukee, Wis.
130883		Ga. s.	Nelle Bly	9	6	43.5	15.0	3.4	Frt.	1	1905	Bayou Piron, La.	New Orleans, La.
131020		Ga. s.	Nelle Bly	8	6	45.6	12.7	3.5	Pas.	2	1900	Marsh Market, Va.	Norfolk, Va.
130114		St. s.	^a Nelle Brown	56	56	75.0	17.5	6.0	Tow.	4	1900	Millville, N. J.	Bridgeport, N. J.
130583		Ga. s.	Nelle C.	8	7	32.7	11.2	8.4	Fsh.	2	1878	Pittsburgh, Pa.	Pittsburgh, Pa.
207812		Ga. s.	Nelle C.	15	10	47.6	12.0	3.8	Pas.	2	60	1892	Bremen, Me.	Deer Isle, Me.
207182		*St. p.	Nelle Chadwick	23	23	65.0	17.5	2.3	Pas.	6	15	1910	Fairhaven, Cal.	Eureka, Cal.
207882		St. s.	^a Nelle Cotton	37	20	63.9	14.6	7.6	Tow.	7	1867	New Harmony, Ind.	Evansville, Ind.
209261	L. C. F. K.	Ga. y.	Nelle F. H.	18	12	44.5	10.1	5.3	Yct.	1	40	1911	Buffalo, N. Y.	Marquette, Mich.
207882		St. s.	Nelle Follette	123	78	93.0	17.3	9.2	Frt.	5	150	1910	Toms River, N. J.	Philadelphia, Pa.
130692		St. s.	Nelle G.	9	6	36.8	10.3	3.5	Pas.	2	1895	Woolwich, Me.	Buffalo, N. Y.
207320		*Ga. p.	Nelle Gray	8	8	50.0	10.0	2.5	Frt.	2	15	1910	Tyrone, Ky.	Bath, Me.
206071		*Ga. p.	Nelle Gray	9	9	53.0	10.5	2.4	Pas.	2	20	1909	Witt Springs, Ky.	Louisville, Ky.
130911		St. s.	Nelle H.	25	17	55.3	11.4	6.0	Fsh.	3	1900	Detroit, Mich.	Grand Haven, Mich.
201081		Ga. s.	Nelle H.	9	8	30.0	13.5	3.9	Msc.	1	1903	Northport, N. Y.	Cold Spring, N. Y.
201111		Ga. s.	Nelle H.	12	7	41.0	14.2	5.7	Frt.	2	1904	East Machias, Me.	Machias, Me.

^a German st. s. Thuringia.
^b British
^c American
^d British } st. s. Navahoe.

¹ Formerly st. y.

^a Mayita.
^b Elfrida.
^c Franeda.
^d Nemahbin.

¹ Formerly st. s. Henry Christian.
² Formerly ga. y. Lagonda.
³ Formerly st. y. Au Revolv.
⁴ Formerly st. y. Artemis.

⁷ Formerly st. y. Ezra Cornell 2nd.
⁸ Formerly *st. p. Key City.
⁹ Formerly U. S. Navy Cutter 453

MERCHANT STEAM VESSELS OF THE UNITED STATES—Continued.

Official No.	Signal letters.	Rig.	Name of vessel.	Gross tonnage.	Net tonnage.	Length.	Breadth.	Depth.	Service.	Crew.	Indicated horsepower.	When built.	Where built.	Home port (where permanent document issues).
						Feet.	Feet.	Feet.						
206557		Ga. s.	Nellie I.	6	3	30.1	10.4	3.7	Pas.	1	13	1908	Hoston, Mass.	Boston, Mass.
209826		Ga. s.	Kellie K.	13	13	55.3	10.2	4.0	Pas.	2	40	1912	Evansville, Ind.	Evansville, Ind.
205990		Ga. s.	Nellie Leona	8	5	29.6	11.2	6.0	Fsh.	1	7	1909	Friendship, Me.	Rockland, Me.
205944		*Ga. p.	Nellie M.	9	9	39.0	7.5	2.0	Pas.	1	10	1908	Newburg, Ind.	Evansville, Ind.
204142		Ga. s.	Nellie Maurino	38	31	76.3	19.3	2.4	Pas.	6	12	1906	Dallas, Tex.	Galveston, Tex.
205298		Ga. s.	Nellie May	9	9	38.8	10.5	2.8	Fsh.	1	16	1908	Morehead City, N. C.	Wilmington, N. C.
130415		Ga. s.	Nellie O.	7	7	38.9	13.3	3.1	Frt.	2	1888	Portsmouth, Va.	Norfolk, Va.
209406		Ga. s.	Nellie P.	36	32	59.0	15.4	7.0	Fsh.	8	24	1911	Pascagoula, Miss.	Mobile, Ala.
130900		St. s.	Nellie Pearson	35	24	59.4	15.0	6.0	Fsh.	4	1901	Everett, Wash.	Pt. Townsend, Wash.
130650		Ga. s.	Nellie S.	6	6	32.2	12.4	3.6	Frt.	1	1894	Double Bayou, Tex.	Galveston, Tex.
208236		Ga. s.	Nellie Torrey	9	6	30.0	9.5	4.0	Fsh.	1	12	1910	Wrangell, Alaska	Wrangell, Alaska
107261		St. s.	Nellie Tracy	119	80	87.5	22.3	9.8	Pas.	11	350	1896	Newburgh, N. Y.	New York, N. Y.
200706		*St. p.	Nellie Willett	98	98	102.0	27.5	3.5	Tow.	12	1904	Leavenworth, Ind.	Louisville, Ky.
130296		St. s.	Nellie B. Dey	123	79	102.0	17.5	7.5	Fsh.	17	1884	Lenoxville, N. C.	Wilmington, N. C.
18757		St. s.	Nellie E. Rawson	72	36	76.5	18.1	8.4	Fsh.	18	1873	Bath, Me.	Somers Point, N. J.
130749		Ga. s.	Nellie F. Wotton	11	11	32.1	12.2	5.8	Fsh.	3	1897	Friendship, Me.	Portland, Me.
130325		Ga. s.	Nellie G. Davis	38	36	59.0	17.7	6.8	Fsh.	4	1884	Bristol, Me.	Do.
206906		Ga. s.	Nellie L. Grebb	14	9	42.4	11.0	5.0	Tow.	1	54	1909	Baltimore, Md.	Baltimore, Md.
130809		St. s.	NELLIE M. GAZZAM	37	25	59.8	14.9	6.1	Tow.	3	1899	Philadelphia, Pa.	Philadelphia, Pa.
200173		Ga. s.	Nellie M. Stanley	14	7	48.1	13.1	5.0	Frt.	2	1903	Dennysville, Me.	Lubec, Me.
130169		St. s.	Nellie M. Tyrell	10	6	39.4	12.5	2.4	Tow.	2	1870	Tottenville, N. Y.	New York, N. Y.
130089		Ga. s.	Nellie T. Gaskell	23	11	50.0	14.9	6.0	Frt.	2	1887	Gloucester, Mass.	Muchlas, Me.
18771		Ga. s.	Nelly	15	14	39.5	16.0	4.0	Pas.	1	1873	Hempstead, N. Y.	New York, N. Y.
130609		Ga. s.	Nels Johnson	13	12	40.3	16.9	3.4	Fsh.	4	1892	Blolox, Miss.	Gulfport, Miss.
130318		Ga. s.	Nelson	12	11	44.5	15.5	4.1	Frt.	1	1884	Harker Island, N. C.	Elizabeth City, N. C.
209625		*Ga. p.	Nelson C.	26	26	63.0	14.0	3.0	Frt.	1	16	1912	Irvine, Ky.	Louisville, Ky.
209280	L. C. F. N.	St. s.	Nemaha	81	55	91.0	16.0	7.8	Yct.	7	250	1911	Baltimore, Md.	Baltimore, Md.
130848		Ga. y.	Nemasket	220	110	109.5	24.7	14.5	Tow.	9	1899	Tottenville, N. Y.	Fall River, Mass.
208294	L. B. D. H.	Ga. y.	Nemes	18	12	44.5	10.1	5.3	Yct.	2	1909	Camden, N. J.	Philadelphia, Pa.
130705		Ga. y.	Nemo	22	11	44.4	14.1	3.9	Yct.	1	1895	Kennebunk, Me.	Portland, Me.
203069		*Ga. p.	Nemo	8	8	39.3	9.4	3.0	Msc.	2	1905	Quincy, Ill.	Nashville, Tenn.
130258		Ga. s.	Nena A. Rowland	38	36	54.0	20.4	6.3	Oys.	1	35	1883	Norwalk, Conn.	Nowport, R. I.
208957		Ga. s.	Neenanosha	12	8	38.0	12.0	4.5	Fsh.	6	20	1911	Toledo, Oreg.	Yaquina, Oreg.
205224		Ga. s.	Neonetta	13	9	38.0	10.6	3.2	Pas.	1	18	1908	Seattle, Wash.	Pt. Townsend, Wash.
130410		St. s.	Neosho	1,982	1,659	266.0	41.0	21.0	Frt.	15	825	1888	Cleveland, Ohio	Cleveland, Ohio.
204577		Ga. y.	Nepahwin	37	25	66.5	13.7	5.8	Yct.	4	1907	Camden, N. J.	Hartford, Conn.
130348	K. D. H. S.	Ga. y.	Nepenthe	17	17	40.3	15.0	5.4	Yct.	2	1869	Bristol, R. I.	Baltimore, Md.
95996		St. s.	Neponet	68	37	76.3	18.5	6.5	6	1889	New Brighton, N. Y.	New York, N. Y.
130983		Ga. s.	Neponset	13	10	42.0	13.5	3.5	Pas.	1	1901	Atlantic, Mass.	Patchogue, N. Y.
202788		St. s.	Neponset	86	48	76.0	20.5	10.2	Pas.	6	375	1906	Boston, Mass.	Boston, Mass.
130324		*St. p.	Neponset No. 2	224	155	125.1	27.5	4.8	Frt.	9	200	1834	San Francisco, Cal.	San Francisco, Cal.
210150		Ga. p.	Neponsit	44	40	61.6	19.2	5.5	Pas.	1	75	1912	Morehead City, N. C.	New York, N. Y.
85428		St. s.	Neptune	73	36	98.6	20.1	8.0	Pas.	7	150	1875	Mystic, Conn.	Do.
116066		St. s.	Neptune	92	46	81.7	19.0	8.9	Tow.	6	145	1885	Philadelphia, Pa.	Philadelphia, Pa.
130563		Ga. s.	Neptune	7	7	22.7	13.4	4.5	Pas.	1	1891	Noank, Conn.	New Haven, Conn.
130725		Ga. s.	Neptune	13	12	36.7	11.0	3.8	Msc.	2	1896	Greenport, N. Y.	Greenport, N. Y.
130732		St. s.	Neptune	20	13	54.5	13.1	4.9	Pas.	7	1896	Scranton, Miss.	Louisville, Ky.
130750		St. s.	Neptune	187	127	118.0	26.6	6.0	Frt.	8	1897	Ballard, Wash.	Pt. Townsend, Wash.
130801		St. s.	NEPTUNE	117	80	94.0	20.1	10.5	Tow.	6	1898	Baltimore, Md.	Tampa, Fla.
130901		St. s.	NEPTUNE	3,717	2,773	346.0	48.0	28.0	Frt.	19	1,450	1901	Lorain, Ohio	Cleveland, Ohio.
130991		Ga. s.	Neptune	19	8	53.0	11.9	3.5	Tow.	2	1902	Palatka, Fla.	Jacksonville, Fla.
131009		Ga. s.	Neptune	12	6	41.0	13.0	4.6	Oys.	4	1903	Bradley Beach, N. J.	Somers Point, N. J.
202097		Ga. s.	Neptune	10	7	39.2	10.9	3.8	Pas.	1	1905	Ballard, Wash.	Pt. Townsend, Wash.
203085		Ga. s.	Neptune	9	7	44.0	12.0	3.9	Fsh.	2	1906	Erie, Pa.	Erie, Pa.
204747		St. s.	Neptune	11	7	34.0	11.7	3.6	Fsh.	3	1907	Racine, Wis.	Grand Haven, Mich.
206578		Ga. s.	Neptune	9	9	37.5	9.1	3.0	Pas.	1	1909	St. Joseph, Mich.	Rock Island, Ill.
207057		Ga. s.	Neptune	10	9	30.0	9.1	3.5	Fsh.	1	10	1908	Traverse City, Mich.	Grand Haven, Mich.
208245		Ga. s.	Neptune	8	5	31.5	10.5	4.0	Pas.	2	10	1910	Tacoma, Wash.	Wrangell, Alaska
208276	L. B. S. J.	St. s.	Neptune	237	161	113.2	24.0	12.1	Tow.	10	750	1911	Baltimore, Md.	Baltimore, Md.
208314		Ga. s.	Neptune	9	8	41.0	11.8	3.7	Pas.	2	20	1910	Marquette, Wis.	Milwaukee, Wis.
209314		Ga. s.	Neptune	9	8	34.5	9.8	3.8	Frt.	1	50	1911	Alameda, Cal.	San Francisco, Cal.
130220		Ga. y.	Neptune	10	9	27.0	9.0	4.0	Yct.	1	25	1911	Muskegon, Mich.	Toledo, Ohio.
207326	K. C. L. F.	St. y.	Neroid	36	19	89.3	13.0	6.0	Yct.	4	1882	Bristol, R. I.	Washington, D. C.
209491		Ga. s.	Neroid	7	7	45.2	12.8	4.5	Pas.	2	50	1908	Rockport, Tex.	Corpus Christi, Tex.
204100		Ga. y.	Neroid III	42	20	65.7	16.7	6.4	Frt.	2	100	1911	Friday Harbor, Wash.	Pt. Townsend, Wash.
206344		Ga. y.	Neroid III	18	14	32.0	10.4	4.7	Yct.	1	25	1906	New York, N. Y.	Charleston, S. C.
130385		Ga. y.	Neroides II	21	17	55.0	10.3	6.0	Yct.	2	40	1909	Stamford, Conn.	Somers Point, N. J.
202990	K. G. W. F.	St. y.	Nerita	137	68	133.0	17.4	10.8	Yct.	7	1887	Noank, Conn.	Detroit, Mich.
36780		St. s.	Neshanic	27	18	69.2	10.3	5.8	Yct.	2	150	1906	Upper Nyack, N. Y.	Belfast, Me.
130988		*St. p.	Nestor	97	31	82.4	19.6	5.0	Pas.	6	425	1870	Cornwallis, Nova Scotia	New York, N. Y.
130644		St. s.	NETHERLANDS	1,129	689	190.6	43.0	16.5	Fer.	8	740	1893	Catlin, Wash.	Portland, Oreg.
118017		St. s.	Nettle Denessen	54	36	84.0	18.3	5.6	Pas.	3	1884	Newburgh, N. Y.	New York, N. Y.
130631		Ga. s.	Netsick	9	7	31.0	10.0	4.2	Tow.	1	1899	Fort Howard, Wis.	Milwaukee, Wis.
													Astoria, Oreg.	Astoria, Oreg.

¹ Formerly st. s. A. A. Sumner.

² Formerly ga. y. Ilys.

³ Formerly st. s. Netcong.

⁴ Formerly st. s. Gerret Polihennus.

⁵ Formerly st. s. S. A. McCaulley.

⁶ Formerly st. y. Narwhal.

⁷ Formerly (a) British bk. Nictaux.

⁸ Formerly (b) American barge Etta Moore.

⁹ Formerly st. s. Schiller.

MERCHANT STEAM VESSELS OF THE UNITED STATES—Continued.

Official No.	Signal letters.	Rlg.	Name of vessel.	Gross tonnage.	Net tonnage.	Length.	Breadth.	Depth.	Service.	Crew.	Indicated horsepower.	When built.	Where built.	Home port (where permanent document issued).
						Feet.	Feet.	Feet.	Tow.					
18721		St. s.	Nettle	85	46	79.4	17.5	7.8	Tow.	7	1872	Norfolk County, Va.	Norfolk, Va.
130083		Ga. s.	Nettle	5	5	30.8	11.5	2.8	Msc.	1	1876	Bellport, N. Y.	Patchogue, N. Y.
130559		Ga. s.	Nettle	29	24	59.0	13.1	6.2	Pas.	7	45	1891	New York, N. Y.	New York, N. Y.
130660		Ga. s.	Nettle	9	8	32.7	11.5	5.5	Fsh.	4	1894	Brewer, Me.	Gloucester, Mass.
202698		St. s.	Nettle	9	6	58.0	8.0	3.0	Msc.	1	40	1905	Peoria, Ill.	Peoria, Ill.
205610		Ga. s.	Nettle	8	7	40.6	10.0	2.6	Pas.	1	15	1908	Jacksonville, N. C.	Wilmington, N. C.
130730		Ga. s.	Nettle Bell	10	8	39.0	12.2	3.4	Msc.	1	1896	Freeport, N. Y.	Patchogue, N. Y.
130800		Ga. s.	Nettle Belle	13	8	35.4	12.0	4.5	Frt.	1	1898	Olga, Wash.	Ketchikan, Alaska.
203162		*St. p.	Nettle Grant	10	10	66.3	11.2	1.7	Tow.	9	1906	Frankfort Ky.	Louisville, Ky.
130367		Ga. s.	Nettle Green	6	5	28.5	12.5	3.0	Fsh.	1	1836	Patchogue, N. Y.	Patchogue, N. Y.
202267		*St. p.	Nettle Johnson	72	72	116.0	28.0	5.0	Pas.	8	1905	Memphis, Tenn.	Memphis, Tenn.
201078		Ga. s.	Nettle M.	9	6	41.0	10.6	3.2	Frt.	2	1904	Sharptown, Md.	Crisfield, Md.
130301		Ga. s.	Nettle May	23	22	63.8	17.1	4.5	Frt.	2	1834	Madison, Md.	Tappahannock, Va.
130724		*St. p.	Nettle Quill	299	299	178.4	33.4	5.6	Pas.	41	260	1896	Mobile, Ala.	Mobile, Ala.
130820		St. p.	Nettle S.	93	93	64.3	24.0	4.1	Tow.	3	1897	Indianapolis, Ind.	Evansville, Ind.
130740		Ga. s.	Nettle B. Smith	7	7	37.0	11.2	3.0	Msc.	1	1897	Beaufort, N. C.	Beaufort, N. C.
18650		Ga. s.	Nettle C. Powell	19	18	55.5	17.7	4.5	Fsh.	1	1871	Stonybrook, N. Y.	New York, N. Y.
208522		St. s.	Nettle	17	11	51.0	13.2	4.0	Tow.	2	37	1878	New York, N. Y.	Philadelphia, Pa.
18648		St. p.	Nevada	666	506	170.5	35.6	12.0	Fer.	6	500	1870	Greenpoint, N. Y.	New York, N. Y.
201334		Ga. s.	Nevada	9	6	37.6	11.2	4.2	Tow.	0	50	1904	Oakland, Cal.	San Francisco, Cal.
203916		*Ga. p.	Nevada	12	6	56.1	12.3	2.5	Frt.	3	30	1871	Cut Off, La.	New Orleans, La.
130861	K. R. N. S.	St. s.	NEVADAN	4,408	2,824	360.0	46.2	24.6	Frt.	38	3,000	1892	Camden, N. J.	New York, N. Y.
207633		Ga. s.	Nevera	8	6	35.4	8.5	2.8	Frt.	1	12	1910	Anacortes, Wash.	Pt. Townsend, Wash.
131004		Ga. s.	Never Mind.	7	7	38.0	8.0	2.5	Pas.	1	1903	Clinton, Iowa	Memphis, Tenn.
105094		St. p.	Newark	568	436	182.0	28.0	8.6	Pas.	18	747	1871	Brooklyn, N. Y.	Newark, N. J.
130118		St. p.	Newark	2,197	1,758	268.0	42.5	18.8	Fer.	30	1,200	1877	San Francisco, Cal.	San Francisco, Cal.
130384	K. D. V. Q.	Ga. s.	Newark	162	88	93.5	27.2	7.5	Frt.	9	1887	Benicia, Cal.	Do.
130994		St. s.	NEWARK	1,308	890	192.5	46.0	15.0	Fer.	11	750	1902	Newburgh, N. Y.	New York, N. Y.
130779	K. N. M. J.	St. s.	Newburg	450	333	158.5	34.0	11.9	Pas.	16	350	1898	San Francisco, Cal.	San Francisco, Cal.
130262		St. p.	Newburgh	1,053	797	193.5	35.0	13.3	Fer.	5	800	1883	Newburgh, N. Y.	New York, N. Y.
130350	K. D. J. Q.	St. s.	Newburgh	1,033	741	200.0	32.0	11.0	Pas.	33	1,000	1886	Philadelphia, Pa.	Do.
130557		St. s.	New Brunswick	41	20	60.0	14.0	6.1	Tow.	9	1891	Mobile, Ala.	Houston, Tex.
130757		St. s.	NEW BRUNSWICK	1,273	865	200.0	40.0	15.4	Fer.	14	1,700	1897	Philadelphia, Pa.	New York, N. Y.
130111		St. p.	New Camella	270	135	176.5	27.5	8.4	Fer.	20	350	1878	New Orleans, La.	New Orleans, La.
130858		St. s.	NEWCASTLE	110	75	77.8	20.5	9.5	Tow.	5	500	1902	Camden, N. J.	Philadelphia, Pa.
206979		St. s.	New Castle	83	43	80.0	17.9	6.9	Pas.	4	1902	Bristol, Me.	Damariscotta, Me.
130833		Ga. s.	New Champion	19	8	47.0	14.3	4.0	Oys.	2	37	1909	De Lisle, Miss.	New Orleans, La.
204652		*St. p.	New Danel	49	49	100.0	19.5	2.5	Tow.	6	1901	Flaquemine, La.	Braehar, La.
130750	K. N. G. D.	St. s.	New Dublin	136	136	114.4	28.9	5.3	Frt.	7	1907	Dublin, Ga.	Savannah, Ga.
204647	K. W. J. H.	St. s.	NEW ENGLAND	230	70	121.0	23.8	12.0	Fsh.	35	500	1897	Camden, N. J.	Portland, Me.
209336		St. s.	NEW ENGLAND	417	265	118.0	31.4	11.3	Frt.	7	400	1907	Quincy, Mass.	New London, Conn.
206248		Ga. s.	New England	29	19	52.3	14.9	6.1	Fer.	8	50	1912	Tacoma, Wash.	Tacoma, Wash.
130581	K. L. F. C.	*Ga. p.	New Eng.	14	9	53.2	11.7	2.7	Frt.	2	36	1908	Stanwood, Wash.	Pt. Townsend, Wash.
200349		Ga. s.	NEW HAMPSHIRE	2,393	1,505	302.7	44.0	17.5	Pas.	70	2,500	1882	Wilmington, Del.	New London, Conn.
81410		*St. p.	New Haven	80	80	101.0	20.0	6.0	Tow.	10	1893	Bristol, Me.	Waldoboro, Me.
204200	K. W. D. L.	St. s.	NEW HAVEN	2,930	1,986	275.7	45.1	16.7	Frt.	27	1,600	1897	Chester, Pa.	Kansas City, Mo.
208537		*Ga. p.	New Haven	13	9	63.6	12.0	2.0	Frt.	2	25	1911	New Haven, Ill.	New London, Conn.
18785		St. p.	New Jersey	1,035	837	212.0	36.5	12.7	Fer.	2	900	1873	Brooklyn, N. Y.	Evansville, Ind.
130992	K. S. C. W.	St. s.	New Jersey	478	248	148.7	29.4	17.3	Pit.	9	550	1902	Tottenville, N. Y.	New York, N. Y.
200051		Ga. s.	New Jersey	6	6	37.3	10.0	3.0	Pas.	1	1902	New Gretna, N. J.	Do.
201415	K. T. J. S.	Ga. y.	New Jersey	26	17	50.3	18.8	5.2	Yet.	3	40	1903	New York, N. Y.	Tuckerton N. J.
207462		Ga. s.	New Jersey	9	6	36.0	11.2	3.2	Frt.	4	1910	Ballard, Wash.	Burlington N. J.
209516		Ga. s.	New Josie	27	18	51.7	14.4	6.2	Fsh.	7	55	1911	Tacoma, Wash.	Los Angeles, Cal.
206682	K. W. V. J.	St. s.	NEW LONDON	2,818	1,893	278.5	44.0	19.0	Frt.	18	2,000	1900	Wilmington, Del.	Tacoma, Wash.
209128		St. p.	New Lotus	46	46	81.0	18.0	4.5	Pas.	5	1911	Indian Village, Ia.	Portland, Me.
18726	J. L. S. C.	St. s.	New Orleans	1,544	1,017	249.0	33.0	24.4	Pas.	35	1,100	1872	Wilmington, Del.	Brashear, La.
209240		St. p.	New Orleans	99	99	138.0	26.0	6.0	Pas.	18	120	1911	Elizabeth, Pa.	Baltimore, Md.
130368		St. p.	New Pike	75	75	115.0	25.0	3.5	Fer.	4	1887	Madison, Ind.	Brashear, La.
130056		St. s.	Newport	247	149	133.5	25.5	9.9	Frt.	15	160	1875	San Francisco, Cal.	St. Louis, Mo.
130179	J. T. V. P.	St. s.	Newport	2,735	1,806	326.0	38.2	23.9	Pas.	60	2,100	1880	Chester, Pa.	St. Louis, Mo.
130459		*St. s.	Newport	74	37	88.0	19.0	3.0	Tow.	8	1889	Wilmington, Del.	San Francisco, Cal.
203874		St. p.	Newport	129	81	91.6	18.2	4.2	Pas.	5	95	1907	Newport, Wash.	New York, N. Y.
205273		St. s.	Newport	77	54	72.0	16.4	5.4	Pas.	3	160	1908	Yaquina, Oreg.	Perth Amboy, N. J.
206543		Ga. s.	Newport No. 2	9	8	47.4	9.4	4.0	Pas.	2	30	1903	Irondequoit, N. Y.	Great Falls, Mont.
206544		Ga. s.	Newport No. 3	7	6	45.0	8.0	3.5	Pas.	2	15	1905	do.	Yaquina, Oreg.
130696	K. S. Q. P.	St. s.	NEWPORT NEWS	1,535	1,043	260.0	46.0	14.1	Pas.	47	2,300	1895	Newport News, Va.	Rochester, N. Y.
209178		Ga. s.	New President	7	5	30.1	9.5	4.6	Fsh.	1	10	1911	Sausalito, Cal.	Do.
130491		St. p.	New Richmond	38	38	86.0	22.5	4.2	Fer.	4	1890	Cincinnati, Ohio	Washington, D. C.
207672		Ga. s.	New Richmond	14	12	54.4	14.9	3.6	Pas.	2	15	1908	Saugatuck, Mich.	San Francisco, Cal.
207081		Ga. s.	New River	14	9	49.9	13.9	2.8	Frt.	1	24	1909	Fort Lauderdale, Fla.	Cincinnati, Ohio.
203985		St. s.	New Rochelle	54	37	54.0	19.3	7.7	Tow.	6	75	1907	Tottenville, N. Y.	Grand Haven, Mich.
206402		Ga. s.	New Rustler	24	16	40.5	13.9	5.2	Fsh.	7	30	1909	Dockton, Wash.	Key West, Fla.
130432		St. s.	Newsbay	199	112	104.1	22.0	6.4	Pas.	7	225	1889	West Bay City, Mich.	New York, N. Y.
130934	K. R. C. H.	St. s.	New Shoreham	503	317	151.9	28.1	11.8	Pas.	19	847	1901	East Boston, Mass.	Seattle, Wash.
														Cape Vincent, N. Y.
														Newport, R. I.

1 Formerly st. p. (s) American.
(p) Myndert Starin.

* Formerly *st. p. Wm. Wormald.
* Formerly ga. y. Colma.

† Sold alien, Feb. 23, 1912.

MERCHANT STEAM VESSELS OF THE UNITED STATES—Continued.

Official No.	Signal letters.	Rig.	Name of vessel.	Gross tonnage.	Net tonnage.	Length.	Breadth.	Depth.	Service.	Crew.	Indicated horsepower.	When built.	Where built.	Home port (where permanent document issues).
						Feet.	Feet.	Feet.						
206550		*Ga. p.	New Sun.....	8	8	50.4	12.2	2.8	Tow.	1	20	1912	Hales Bar, Tenn.....	Chattanooga, Tenn.
18178		Ga. s.	Newton.....	9	9	46.0	14.6	3.4	Lgt.	3			Fish River, Ala.....	Mobile, Ala.
206388	L. C. G. B.	St. s.	NEWTON.....	5,194	3,272	389.0	54.6	28.0	Frt.	30	2,600	1911	Quincy, Mass.....	Boston, Mass.
130170		St. p.	Newtown.....	450	327	143.0	32.4	9.5	Fer.	6	660	1879	Wilmington, Del.....	New York, N. Y.
205073		St. p.	Newtown.....	447	348	130.5	27.5	11.2	Fer.	7	500	1908	Boston, Mass.....	Boston, Mass.
202506		*St. p.	Newtown No. 2.....	217	185	131.5	30.5	5.2	Frt.	9	180	1905	Benicia, Cal.....	San Francisco, Cal.
200790		*Ga. p.	New Venus.....	18	9	58.4	11.1	3.0	Tow.	5		1904	New Orleans, La.....	New Orleans, La.
130483		St. s.	New Westminster.....	34	20	61.7	16.0	4.9	Pas.	3		1890	Chaumont, N. Y.....	Cape Vincent, N. Y.
18279		St. p.	New York.....	642	444	161.2	33.0	12.0	Fer.	6	325	1863	Brooklyn, N. Y.....	New York, N. Y.
18677		Ga. s.	New York.....	7	7	35.0	13.0	4.0	Fsh.	3		1871	Brooklyn, N. Y.....	Cold Spring, N. Y.
130043	J. R. F. G.	St. s.	New York.....	2,589	2,111	281.0	33.1	20.2	Pas.	26	750	1875	Wilmington Del.....	New York, N. Y.
130450	K. G. N. Q.	St. s.	New York.....	770	523	207.5	31.1	12.4	Pas.	25	689	1889	do.....	Philadelphia, Pa.
130602		St. p.	New York.....	896	537	175.0	30.6	13.3	Fer.	6	600	1892	do.....	New York, N. Y.
130616	K. L. P. B.	St. s.	NEW YORK.....	10,798	4,043	517.0	63.6	22.0	Pas.	370	10,000	1888	Clydebank, Scotland.....	Do.
130625		St. s.	New York.....	11	6	45.3	10.9	3.8	Tow.	3		1893	Chicago, Ill.....	Apalachicola, Fla.
130736	K. N. B. M.	St. s.	NEW YORK.....	540	301	155.0	28.1	19.9	Plt.	15	800	1897	Wilmington, Del.....	New York, N. Y.
130983		St. s.	New York.....	125	85	78.5	27.0	8.7	Elr.	6	175	1832	Brooklyn, N. Y.....	Do.
201292		Ga. s.	New York.....	8	5	34.0	10.0	3.3	Frt.	2		1904	Nome, Alaska.....	Nome, Alaska.
205931		Ga. s.	New York.....	14	8	56.6	10.7	3.8	Pas.	1	25	1908	Veteran, Fla.....	Tampa, Fla.
206239	L. B. C. P.	St. s.	NEW YORK.....	2,818	1,893	278.5	44.0	19.0	Frt.	18	2,000	1909	Wilmington, Del.....	Portland, Me.
206788		St. s.	New York.....	45	31	61.0	16.0	8.0	Fsh.	6	55	1911	Lorain, Ohio.....	Chicago, Ill.
210220		Ga. s.	New Yorker.....	14	10	45.0	13.5	4.5	Pas.	2	25	1912	Brooklyn, N. Y.....	New York, N. Y.
130414		St. s.	New Island Wanderer.....	123	84	116.0	21.2	7.7	Pas.	9	465	1888	Buffalo, N. Y.....	Cape Vincent, N. Y.
130773		St. p.	New Western Queen.....	99	74	75.5	33.0	8.0	Fer.	2	65	1898	The Dalles, Oreg.....	Portland, Oreg.
130940		St. s.	NEW YORK CENTRAL No. 1.....	110	75	72.4	20.7	9.7	Tow.	7	225	1901	Newburgh, N. Y.....	New York, N. Y.
203525		St. s.	NEW YORK CENTRAL No. 2.....	215	146	96.6	24.6	12.0	Tow.	6	500	1906	do.....	Do.
130878		St. s.	NEW YORK CENTRAL No. 4.....	457	311	101.5	30.6	11.5	Frt.	9	305	1900	Port Richmond, N. Y.....	Do.
203594	K. V. Q. N.	St. s.	NEW YORK CENTRAL No. 5.....	410	278	100.4	30.5	11.5	Tow.	10	300	1906	do.....	Do.
130637		St. s.	NEW YORK CENTRAL No. 6.....	453	308	101.5	30.6	11.5	Frt.	9	300	1901	do.....	Do.
131000		St. s.	NEW YORK CENTRAL No. 8.....	113	77	73.0	21.5	9.9	Tow.	7	250	1903	Newburgh, N. Y.....	Do.
202673		St. s.	NEW YORK CENTRAL No. 7.....	144	99	80.5	25.5	11.5	Tow.	6		1905	do.....	Do.
76485		St. s.	New York Central No. 9.....	134	91	85.0	20.5	10.2	Tow.	6	224	1884	Philadelphia, Pa.....	Do.
126349		St. s.	New York Central No. 10.....	77	38	79.2	18.0	8.6	Tow.	6		1886	Camden, N. J.....	Do.
130947		St. s.	NEW YORK CENTRAL No. 11.....	110	75	72.4	20.7	9.7	Tow.	7	225	1901	Newburgh, N. Y.....	Do.
100415		St. s.	New York Central No. 12.....	103	51	82.0	19.5	9.5	Tow.	6	232	1887	Camden, N. J.....	Do.
155151		St. s.	New York Central No. 13.....	103	51	82.0	19.5	9.5	Tow.	6	232	1887	do.....	Do.
130522		St. s.	New York Central No. 14.....	404	331	101.0	30.5	10.9	Frt.	9	281	1890	Eln Park, N. Y.....	Do.
130529		St. s.	New York Central No. 15.....	176	115	100.0	28.5	9.3	Frt.	7	281	1891	Brooklyn, N. Y.....	Do.
130527		St. s.	New York Central No. 10.....	404	331	101.0	30.5	10.9	Frt.	9	281	1891	Eln Park, N. Y.....	Do.
206923		St. s.	NEW YORK CENTRAL No. 17.....	210	143	96.6	24.6	12.5	Tow.	6	500	1909	Newburgh, N. Y.....	Do.
130631		St. s.	New York Central No. 18.....	103	51	80.0	20.0	9.4	Tow.	6	244	1891	do.....	Do.
130846		St. s.	NEW YORK CENTRAL No. 21.....	101	68	81.3	20.1	9.2	Tow.	6	300	1899	do.....	Do.
130847		St. s.	NEW YORK CENTRAL No. 22.....	101	68	81.2	20.1	9.2	Tow.	6	300	1899	do.....	Do.
131001		St. s.	NEW YORK CENTRAL No. 23.....	113	77	73.0	21.5	9.9	Tow.	7	250	1903	do.....	Do.
203851		St. s.	New York Central No. 24.....	215	121	99.8	30.8	10.5	Frt.	8	257	1907	Tottenville, N. Y.....	Do.
204760		St. s.	NEW YORK CENTRAL No. 25.....	215	146	96.6	24.6	12.0	Tow.	7		1907	Newburgh, N. Y.....	Do.
206924		St. s.	NEW YORK CENTRAL No. 26.....	210	143	96.6	24.6	12.5	Tow.	6	500	1909	do.....	Do.
207774	L. B. P. R.	St. s.	NEW YORK CENTRAL No. 27.....	231	156	97.5	25.6	12.2	Tow.	5	950	1910	Camden, N. J.....	Do.
200348		St. s.	New York Dock Company.....	147	99	91.5	24.8	11.6	Tow.	7	450	1903	Noank, Conn.....	Do.
130611		St. s.	New York Recorder.....	121	100	95.0	17.5	8.8	Cnl.	5	85	1892	Lockport, N. Y.....	Buffalo, N. Y.
130677		St. y.	Nia.....	45	22	72.9	13.7	4.2	Yet.	2		1889	Oshkosh, Wis.....	Millwaukee, Wis.
130136		St. s.	Niagara.....	99	71	98.0	17.6	7.2	Cnl.	3		1878	Chicago, Ill.....	Chicago, Ill.

* Formerly British st. s. City of New York.

† Formerly st. s. J. H. Rutter.

‡ Formerly st. s. N. Y. Centl. Ltg. Co. No. 9.

§ Formerly st. s. Chauncey M. Depew.

¶ Formerly st. s. N. Y. Centl. Ltg. Co. No. 10.

* Formerly st. s. † Interstate.

‡ Formerly st. s. N. Y. Centl. Ltg. Co. No. 12.

§ Formerly st. s. † Oakland.

¶ Formerly st. s. N. Y. Centl. Ltg. Co. No. 13.

* Formerly st. s. N. Y. Centl. Ltg. Co. No. 14.

† Formerly st. s. N. Y. Centl. Ltg. Co. No. 15.

‡ Formerly st. s. N. Y. Centl. Ltg. Co. No. 16.

§ Formerly st. s. N. Y. Centl. Ltg. Co. No. 18.

MERCHANT STEAM VESSELS OF THE UNITED STATES—Continued.

Official No.	Signal letters.	Rig.	Name of vessel.	Gross tonnage.	Net tonnage.	Length.	Breadth.	Depth.	Service.	Crew.	Indicated horsepower.	When built.	Where built.	Home port (where permanent document issues).
130242		St. s.	Niagara	213	149	Feet. 92.2	Feet. 22.8	8.0	Fer.	4	200	1882	Buffalo, N. Y.	Buffalo, N. Y.
130739		St. s.	NIAGARA	1,453	1,453	266.0	42.2	16.8	Pas.	18	190	1897	West Bay City, Mich.	Do.
130765	K. N. H. R.	St. y.	NIAGARA	1,443	703	245.0	36.0	19.4	Yct.	70	1,900	1898	Wilmington, Del.	New York, N. Y.
130828		St. s.	Niagara	36	24	65.0	12.9	4.0	Pas.	2		1899	Orinestone Island, N. Y.	Cape Vincent, N. Y.
205694		St. s.	Niagara	23	16	56.6	14.0	6.0	Fsh.	2	65	1908	Lorain, Ohio	Chicago, Ill.
207431		St. s.	NIAGARA FRONTIER	421	287	119.8	38.9	14.6	Fer.	12	856	1910	Buffalo, N. Y.	Buffalo, N. Y.
130669		St. s.	Nicaragua	1,201	911	241.0	37.0	13.7	Frt.	13	800	1894	West Bay City, Mich.	Ogdensburg, N. Y.
201578		Ga. s.	Nicholaus	43	43	86.3	18.5	4.0	Pas.	3		1904	Wallisville, Tex.	Galveston, Tex.
206577		Ga. s.	Nicholaus	10	6	36.5	9.0	8.0	Pas.	1	21	1909	Orange, Tex.	Port Arthur, Tex.
130925		St. s.	Nick	9	7	38.6	9.8	4.5	Tow.	2		1901	Duluth, Minn.	St. Paul, Minn.
201100		Ga. s.	Nick	8	5	38.3	11.8	5.6	Fsh.	1		1904	Machias, Me.	Machias, Me.
130222		*St. p.	Nick Sauer	99	99	100.0	18.2	4.0	Pas.	10		1882	Chester, Ill.	St. Louis, Mo.
209432		Ga. s.	Nickel	9	8	34.6	9.2	3.0	Fsh.	1	9	1911	Atlantic, N. C.	Beaufort, N. C.
130448		Ga. s.	Nickerson	39	23	59.4	18.5	6.5	Fsh.	10	14	1889	Essex, Mass.	Southwest Harbor, Me.
130922		Ga. s.	Nickerson	14	13	45.9	15.5	5.7	Fsh.	4		1901	Osterville, Mass.	Edgartown, Mass.
207001		*Ga. p.	Nigger Head	13	13	46.0	11.0	3.0	Tow.	1	20	1910	New Boston, Ill.	Rock Island, Ill.
130636		Ga. s.	Night Hawk	14	11	36.8	12.2	4.3	Oys.	2		1901	Fall River, Mass.	New York, N. Y.
130501		St. s.	Nightingale	56	37	76.0	13.0	6.0	Pas.	4		1890	Clayton, N. Y.	Cape Vincent, N. Y.
204091		Ga. s.	Nightingale	14	9	33.0	11.0	3.0	Pas.	1		1907	Dookton, Wash.	Seattle, Wash.
96379	K. Q. C. H.	St. s.	Nihau	341	201	148.2	33.6	11.2	Pas.	32	225	1897	Fairhaven, Cal.	Honolulu, Hawaii
130985		Ga. s.	Nike	6	6	35.0	9.3	3.2	Msc.	2		1902	Atlantio City, N. J.	Somers Point, N. J.
130439	K. G. J. D.	St. s.	Niko	914	658	189.0	35.2	13.0	Frt.	14	800	1880	Trenton, Mich.	Chicago, Ill.
205495		*Ga. p.	Nile	7	7	43.0	9.2	2.5	Pas.	1	10	1904	Wheeling, W. Va.	Wheeling, W. Va.
18603		Ga. s.	Nimbus	12	10	33.1	12.1	5.1	Pas.	1		1889	Bristol, R. I.	New York, N. Y.
130970		Ga. s.	Ninmo	8	8	41.0	14.7	3.0	Fsh.	1		1902	Patchogue, N. Y.	Patchogue, N. Y.
130519		St. s.	Nimrod	116	58	94.0	21.8	8.9	Pas.	7	100	1890	Athens, N. Y.	Mobile, Ala.
130751		St. s.	Nimrod	11	7	40.3	10.6	4.9	Frt.	2		1887	Brooklyn, N. Y.	Plattsburg, N. Y.
131011		Ga. s.	Nimrod	22	13	53.0	10.1	4.7	Tow.	2		1903	Chukanut, Wash.	Pt. Townsend, Wash.
201278		Ga. s.	Nina	9	7	45.6	9.0	3.0	Msc.	2		1904	Peoria, Ill.	Peoria, Ill.
207241		Ga. s.	Nina	8	7	47.5	12.0	3.0	Oys.	1	25	1910	Saxis, Va.	Cape Charles, Va.
208198		Ga. s.	Nina	6	6	31.4	8.2	4.1	Pas.	1	15	1906	Holland, Mich.	Grand Haven, Mich.
209109		Ga. s.	Nina	9	8	26.0	8.8	2.8	Fsh.	2	8	1904	Carden Island, Mich.	Do.
204231		St. s.	*Nina C	173	106	105.0	29.0	9.5	Frt.	6	375	1907	Tomkins Cove, N. Y.	Port Arthur, Tex.
209282		Ga. s.	Nina C	7	7	27.0	7.0	4.0	Fer.	1	9	1911	Andalusia, Ill.	Rock Island, Ill.
130591		Ga. s.	Nina Pure	10	9	45.3	12.7	3.3	Frt.	1		1892	North River, N. C.	Beaufort, N. C.
130409		St. s.	Nina Houseman	24	19	48.0	9.0	4.0	Fer.	2		1888	Prairie du Chien, Wis.	Rock Island, Ill.
208249		Ga. s.	Nina M	14	12	38.9	13.4	4.4	Frt.	1		1908	Indian River, Del.	Wilmington, Del.
130718		*St. p.	Nina Faden	84	84	103.0	28.8	4.5	Fer.	3		1896	Marietta, Ohio	Wheeling, W. Va.
130835		Ga. s.	Nina G. Wallace	6	7	42.6	11.4	6.0	Tow.	1		1901	Morehead City, N. C.	Newbern, N. C.
200856		Ga. s.	Ninah	6	6	40.0	5.0	2.1	Tow.	1	15	1904	Knoxville, Tenn.	Chatanooga, Tenn.
200397		Ga. s.	Ninawa	6	6	46.0	9.6	2.0	Pas.	1	2	1903	St. Joseph, Mich.	Chicago, Ill.
130272		St. s.	Nipigon	626	540	191.0	34.0	13.7	Frt.	10	700	1885	St. Clair, Mich.	Ogdensburg, N. Y.
201700	K. T. Q. L.	Ga. y.	Nirvana	323	304	110.8	22.1	8.2	Yct.	4	130	1901	Newburgh, N. Y.	New York, N. Y.
130190	K. W. V. G.	Ga. y.	Nirvana	23	21	40.0	15.1	7.1	Yct.	4		1881	Boston, Mass.	Boston, Mass.
208506		St. s.	Nisqually	255	173	127.0	24.5	7.8	Pas.	8	950	1911	Dockton, Wash.	Tacoma, Wash.
130764		St. s.	Nita	40	27	57.8	14.6	5.5	Tow.	3		1898	Norfolk, Va.	Norfolk, Va.
202142		Ga. y.	Nluka	22	17	63.2	10.7	5.1	Yct.	3		1905	New York, N. Y.	Philadelphia, Pa.
200650		Ga. s.	Nlvin	17	10	46.0	16.6	3.3	Oys.	6	25	1904	Hampton, Va.	Nowport News, Va.
208207		Ga. s.	Nix Bros	10	9	37.3	12.3	3.5	Frt.	2	8	1910	Mount Pleasant, S. C.	Charleston, S. C.
120223		Ga. s.	NIXONA	11	11	42.7	7.8	2.6	Pas.	1	24	1910	Grafton, Ill.	St. Louis, Mo.
131012		Ga. s.	Noble Grand	7	7	26.8	12.3	3.8	Fsh.	1		1903	Hyannisport, Mass.	Hyannis, Mass.
203427		Ga. s.	Nobles and Bro.	13	7	41.2	11.4	4.3	Frt.	2		1906	Mount Pleasant, S. C.	Charleston, S. C.
207962		St. s.	Noddle Island	710	483	160.2	37.5	14.2	Fer.	6	700	1899	Boston, Mass.	Boston, Mass.
116748	K. Q. C. D.	St. s.	*Noeau	204	221	120.2	28.0	10.2	Pas.	31	228	1896	Port Blakeley, Wash.	Honolulu, Hawaii
130632		St. s.	Nokomis	70	62	125.0	16.0	7.5	Yct.	7		1901	Alexandria Bay, N. Y.	New York, N. Y.
200212	K. S. Q. C.	Ga. y.	Nokomis	44	39	64.5	14.2	6.0	Yct.	3		1903	Mariner Harbor, N. Y.	Charleston, S. C.
202401		Ga. s.	Nokomis	14	7	44.0	13.8	5.8	Frt.	1		1905	East Machias, Me.	Lubeck, Me.
204484		Ga. s.	Nokomis	10	7	38.0	8.4	7.0	Pas.	1		1907	Memphis, Tenn.	Memphis, Tenn.
205162		Ga. s.	Nokomis	14	9	52.4	11.2	3.4	Pas.	1	40	1908	Shaw Island, Wash.	Pt. Townsend, Wash.
207140		Ga. s.	Nokomis	12	8	36.4	11.3	2.6	Frt.	1		1910	Gulf City, Fla.	Tampa, Fla.
207243		Ga. s.	Nokomis No. 1	7	5	33.5	8.0	3.9	Pas.	1	12	1910	Mount Vernon, Wash.	Pt. Townsend, Wash.
131018		Ga. s.	Nola	11	8	35.4	9.7	3.8	Pas.	1		1903	Astoria, Ore.	Astoria, Ore.
130980	K. R. V. B.	St. y.	NOA	753	519	236.0	28.1	16.4	Yct.	37	4,500	1902	Port Richmond, N. Y.	New York, N. Y.
130876	K. D. R. S.	St. y.	Nomad	28	19	66.9	13.3	5.0	Yct.	2		1887	New York, N. Y.	Do.
130920		St. s.	Nomad	32	17	64.8	13.8	5.0	Fsh.	9		1901	Noank, Conn.	Stonington, Conn.
130975		Ga. s.	Nomad	9	6	41.3	8.5	3.3	Pas.	1	10	1902	Anacortes, Wash.	Pt. Townsend, Wash.
202603		Ga. s.	Nomad	31	16	57.2	12.4	4.6	Pas.	3		1905	Jacksonville, Fla.	Jacksonville, Fla.
206435		Ga. s.	Nomad	7	5	33.2	6.1	3.0	Pas.	2	17	1908	East St. Louis, Ill.	St. Louis, Mo.
207141		Ga. s.	Nomad	6	5	35.0	8.0	3.7	Pas.	1	14	1909	Apalachicola, Fla.	Apalachicola, Fla.
130650	K. P. V. F.	St. s.	None City	699	597	230.0	38.0	16.2	Pas.	25	637	1900	Fairhaven, Cal.	San Francisco, Cal.
208983		Ga. s.	No Name	7	5	41.2	9.0	3.5	Frt.	1	30	1899	Astoria, Ore.	Portland, Ore.
210006		Ga. s.	None Such	23	15	49.0	14.2	4.8	Frt.	2	40	1912	San Diego, Cal.	San Diego, Cal.
18788		Ga. s.	Nonle	7	6	33.4	11.8	3.3	Frt.	1		1873	Smithfield, Va.	Norfolk, Va.

1 Formerly (a) American st. s. Hueneene.
 (b) Hawaiian st. s. Nihau.
 2 Formerly st. s. Clarence M. Worth.
 3 Formerly (a) sloop-yacht Nirvana.
 (b) British sloop-yacht Nirvana.

4 Formerly ga. y. Captain.
 5 Formerly (a) American sch. Scray.
 (b) Hawaiian sch. s. Noeau.

MERCHANT STEAM VESSELS OF THE UNITED STATES—Continued.

Official No.	Signal letters.	Rtg.	Name of vessel.	Gross tonnage.	Net tonnage.	Length.	Breadth.	Depth.	Service.	Crew.	Indicated horsepower.	When built.	Where built.	Home port (where permanent document issues).
						Feet.	Feet.	Feet.						
205758		Ga. s.	Nonle	11	5	42.6	12.5	3.4	Msc.	2		1908	Crittenden, Va.	Newport News, Va.
18050		Ga. s.	Nonparell	22	17	46.2	15.5	5.1	Frt.	1		1857	Cranberry Isle, Me.	Eastport, Me.
130894		Ga. s.	Nonparell	52	31	65.5	21.7	5.6	Frt.	6		1900	San Francisco, Cal.	San Francisco, Cal.
201537	K. T. M. S.	St. s.	Nonparell	167	99	101.0	25.0	12.0	Msc.	8	575	1904	Noank, Conn.	Baltimore, Md.
204272	K. W. F. C.	Ga. y.	Nootka	17	12	39.0	13.6	5.8	Yet.	1		1907	Winslow, Wash.	Pt. Townsend, Wash.
208960		Ga. s.	Nor-Kap	15	10	40.0	10.0	5.0	Fsh.	2	32	1911	Utsalady, Wash.	Seattle, Wash.
203511		Ga. s.	Nora	14	14	52.5	11.0	3.4	Msc.	2	30	1906	East San Pedro, Cal.	Los Angeles, Cal.
206012		Ga. s.	Nora	14	9	51.1	11.6	3.2	Pas.	1	75	1909	Astoria, Ore.	Astoria, Ore.
208781		Ga. s.	Nora	18	12	40.8	13.0	5.0	Fsh.	5	25	1911	Tacoma, Wash.	Tacoma, Wash.
209822		Ga. s.	Nora	53	36	65.0	16.3	7.5	Fsh.	1	110	1912	Seattle, Wash.	Pt. Townsend, Wash.
207686		Ga. p.	Nora Bell	13	13	37.0	14.0	3.5	Pas.	1	15	1909	Sioux City, Iowa	Sioux City, Iowa.
206296		Ga. p.	Nora Lee	7	7	41.5	8.4	2.1	Frt.	2	12	1904	Collegehill, Ky.	Louisville, Ky.
210167		Ga. s.	Nora B. Robinson	13	5	44.3	11.0	4.8	Fsh.	5	24	1912	Long Island, Mo.	Boothbay, Me.
209652		Ga. s.	Nora D. Sawyer	31	11	53.2	16.5	7.4	Fsh.	4		1912	Thomaston, Mo.	Machias, Me.
131019		Ga. s.	Nordby	13	9	44.2	10.3	4.1	Tow.	1		1903	Tacoma, Wash.	Ketchikan, Alaska.
203899		Ga. y.	Nordeda	16	14	41.0	10.3	4.8	Yet.	2		1907	Boston, Mass.	Kansas City, Mo.
202976		Ga. s.	Norene	13	9	53.7	12.8	3.2	Fsh.	1		1906	Everett, Wash.	Wrangell, Alaska.
130322	K. C. V. S.	St. s.	Norfolk	211	105	110.3	23.0	12.0	Pas.	12	915	1885	Wilmington, Del.	Philadelphia, Pa.
203794		St. s.	NORFOLK	99	67	76.5	19.0	8.0	Tow.	9	350	1907	Philadelphia, Pa.	Norfolk, Va.
130636		St. p.	NORFOLK County	819	557	155.0	54.0	12.0	Fer.	4	600	1891	East Boston, Mass.	Do.
209507		Ga. s.	Norge	7	5	31.0	8.0	3.4	Pas.	1	10	1911	Edison, Wash.	Pt. Townsend, Wash.
204248		Ga. s.	Norino	8	5	36.0	8.0	3.9	Pas.	1		1907	Decatur, Wash.	Do.
206583		Ga. s.	Norine	13	9	37.5	10.3	4.9	Pas.	1	24	1909	Mount Vernon, Wash.	Seattle, Wash.
130701		Ga. s.	Norma	14	12	38.0	14.0	3.8	Pas.	1		1889	Bay Shoro, N. Y.	Patchogue, N. Y.
130787		St. p.	Norma	458	452	160.0	32.6	5.6	Pas.	20		1891	Bridgeport, Idaho	Portland, Ore.
201326		Ga. s.	Norma	12	11	37.7	8.3	4.0	Pas.	1		1904	Chicago, Ill.	Chicago, Ill.
209501		Ga. s.	Norma	13	11	49.1	9.0	3.1	Pas.	1	30	1911	Randolph, Ore.	Coos Bay, Ore.
209013		Ga. s.	Normalla	16	11	38.0	10.6	5.0	Pas.	1	30	1909	Gravesend, N. Y.	Wilmington, Del.
209627		Ga. s.	Norma Marie	13	8	32.7	9.7	4.2	Pas.	1	18	1911	San Diego, Cal.	San Diego, Cal.
202766		Ga. s.	Norman	11	0	41.0	10.1	3.8	Pas.	2		1905	Wiscasset, Me.	Boothbay, Me.
209445		Ga. s.	Norman	21	14	43.3	12.6	4.7	Fsh.	3	30	1911	Seattle, Wash.	Seattle, Wash.
208567		Ga. s.	Norman II	16	5	44.5	12.6	5.3	Pas.	2	25	1911	Wiscasset, Me.	Boothbay, Me.
130709		Ga. s.	Norman Sunde	25	17	47.8	16.5	6.1	Fsh.	5		1896	Poulsbo, Wash.	Seattle, Wash.
203543		St. s.	NORMAN B. REAM	7,053	5,444	580.0	58.0	27.4	Frt.	24	1,800	1906	Chicago, Ill.	Duluth, Minn.
130655		St. s.	Normandle	667	430	160.0	35.3	10.8	Frt.	12	500	1894	Green Bay, Wis.	Chicago, Ill.
130636		Ga. s.	Normandy	5	5	33.8	12.0	3.1	Oys.	1		1901	Morgan City, La.	Brashear, La.
205017		St. s.	Normania	4,871	3,705	420.0	52.0	24.0	Frt.	18	1,500	1908	St. Clair, Mich.	Cleveland, Ohio.
208906		Ga. s.	Normonia	8	6	32.3	8.6	5.1	Frt.	1	25	1912	San Diego, Cal.	San Diego, Cal.
200147	K. S. P. L.	Ga. y.	Normona	52	45	71.0	22.2	6.2	Yet.	4		1903	Tottenville, N. Y.	Key West, Fla.
130702		Ga. s.	Norota	14	13	54.5	10.3	7.0	Pas.	1		1895	City Island, N. Y.	Providence, R. I.
208320		Ga. s.	Norron	10	0	38.0	9.7	4.0	Fsh.	1	12	1910	Wrangell, Alaska	Wrangell, Alaska.
130067	J. W. Q. T.	St. s.	North America	289	144	130.0	27.2	14.0	Tow.	29	750	1876	Camden, N. J.	New York, N. Y.
130942		St. p.	North Beach	833	525	164.4	37.7	15.5	Fer.	6	550	1901	Shooter Island, N. Y.	Do.
130417	K. F. H. G.	St. s.	North Fork	322	244	157.3	33.7	10.6	Pas.	18	390	1888	Fairhaven, Cal.	San Francisco, Cal.
130604		St. s.	North King	80	40	80.0	18.0	8.1	Tow.	9		1901	Portland, Ore.	Portland, Ore.
205144		St. s.	NORTH LAKE	3,861	2,941	350.0	46.0	28.0	Frt.	21	1,800	1909	St. Clair, Mich.	Buffalo, N. Y.
130660		St. s.	NORTH LAND	4,244	2,339	358.5	44.0	23.2	Pas.	130	7,000	1895	Cleveland, Ohio	Duluth, Minn.
200670		Ga. s.	Northland	33	18	57.0	16.0	5.5	Fsh.	11		1904	Ballard, Wash.	Pt. Townsend, Wash.
201033	K. T. D. R.	St. s.	Northland	845	560	195.0	39.2	14.6	Pas.	26	664	1904	Fairhaven, Cal.	San Francisco, Cal.
206044	K. W. N. S.	St. s.	NORTHLAND	697	360	140.0	27.0	14.5	Frt.	14	350	1908	Seattle, Wash.	Ketchikan, Alaska.
206707		Ga. s.	Northland	6	0	37.0	6.5	2.8	Pas.	1	20	1907	Stewarts Landing, Tenn.	Chatanooga, Tenn.
207282	L. B. J. T.	St. s.	NORTH LAND	3,282	1,973	301.4	42.7	19.8	Pas.	40	4,000	1910	Wilmington, Del.	Boston, Mass.
208377	L. B. T. F.	St. s.	NORTHLAND	2,055	1,205	291.2	51.0	18.0	Pas.	65	2,400	1911	do.	Washington, D. C.
209673		Ga. s.	North Light	30	13	41.0	12.3	6.4	Fsh.	7	27	1912	Seattle, Wash.	Seattle, Wash.
86880		St. s.	Northport	89	44	83.0	26.0	7.0	Pas.	7		1885	Wilmington, Del.	New York, N. Y.
206229		St. s.	NORTH SEA	3,921	3,045	351.2	46.2	31.0	Frt.	21	1,800	1909	Ecorse, Mich.	Buffalo, N. Y.
208303		Ga. s.	North Side	9	6	36.0	9.0	3.7	Pas.	1	20	1906	Tacoma, Wash.	Tacoma, Wash.
18509		Ga. s.	North Star	19	18	48.7	15.5	5.5	Fsh.	2		1867	Boston, Mass.	Newport, R. I.
130374		St. s.	North Star	29	27	56.3	18.2	3.6	Frt.	1		1887	Aina, Me.	Wiscasset, Me.
130666		Ga. s.	North Star	9	7	27.0	10.6	5.0	Fsh.	1		1894	Waldoboro, Me.	Southwest Harbor, Me.
130814		St. s.	North Star	99	67	73.0	19.0	8.2	Tow.	22		1899	Seattle, Wash.	Astoria, Ore.
130924	K. Q. V. W.	St. s.	NORTH STAR	3,159	1,999	298.8	46.0	17.2	Pas.	60	4,200	1901	Chester, Pa.	Boston, Mass.
200609		Ga. s.	North Star	14	9	40.0	13.0	3.0	Tow.	2		1903	Baltimore, Md.	Charleston, S. C.
202112		Ga. s.	North Star	9	6	38.8	10.6	3.7	Tow.	1		1905	Ballard, Wash.	Pt. Townsend, Wash.
202539		Ga. s.	North Star	10	8	35.4	9.8	3.4	Pas.	1		1905	Marshfield, Ore.	Coos Bay, Ore.
202938		St. p.	North Star	138	138	140.0	32.0	4.2	Pas.	16	280	1906	Dubuque, Iowa	Dubuque, Iowa.
203128		Ga. s.	North Star	12	8	38.3	10.0	3.4	Pas.	1		1906	Hadlock, Wash.	Pt. Townsend, Wash.
204761		St. p.	North Star	198	125	100.0	21.4	4.1	Pas.	13	130	1907	Wenatchee, Wash.	Do.
205002		Ga. s.	North Star	13	9	42.0	14.4	4.3	Pas.	1	20	1908	Poulsbo, Wash.	Seattle, Wash.
206887		Ga. s.	North Star	7	5	32.0	10.6	3.3	Fsh.	2	14	1909	Seattle, Wash.	Pt. Townsend, Wash.
207011		St. s.	NORTH STAR	3,849	2,928	350.0	46.0	26.0	Frt.	20	1,600	1909	St. Clair, Mich.	Buffalo, N. Y.
208300		Ga. s.	North Star	8	8	35.3	10.8	3.0	Fsh.	1	12	1910	Killisnoo, Alaska	Juneau, Alaska.
209458		Ga. s.	North Star	18	9	53.2	17.5	3.3	Fsh.	3		1911	De Lisle, Miss.	Gulport, Miss.
130907	K. Q. R. J.	St. s.	NORTHTOWN	2,208	1,297	242.0	42.2	23.2	Frt.	23	1,150	1901	Chicago, Ill.	Port Arthur, Tex.
130459		St. p.	North West	324	301	134.7	27.5	4.8	Pas.	12		1889	Portland, Ore.	Portland, Ore.
130661		St. s.	NORTH WEST	4,244	2,339	358.5	44.0	23.2	Pas.	130	7,000	1894	Cleveland, Ohio	Duluth, Minn.

1 Formerly ga. y. Arab.

2 Formerly U. S. S. East Boston.

3 Formerly st. s. George W. Dohmert.

MERCHANT STEAM VESSELS OF THE UNITED STATES—Continued.

Official No.	Signal letters.	Rig.	Name of vessel.	Gross tonnage.	Net tonnage.	Length.	Breadth.	Depth.	Service.	Crew.	Indicated horsepower.	When built.	Where built.	Home port (where permanent document issues).
						Feet.	Feet.	Feet.						
201686		Ga. s.	Northwest.....	9	6	34.9	8.6	4.4	Pas.	1	1907	Anacortes, Wash.....	Pt. Townsend, Wash.
130908	K. Q. R. L.	St. s.	NORTHWESTERN.....	2,207	1,290	242.0	42.2	23.2	Frt.	23	1,150	1901	Chicago, Ill.....	Port Arthur, Tex.
155177	K. G. V. M.	St. s.	NORTHWESTERN.....	3,496	2,334	336.2	43.2	22.0	Pas.	80	2,600	1889	Chester, Pa.....	Pt. Townsend, Wash.
209571		Ga. s.	Northwestern.....	13	9	37.2	11.4	4.0	Fsh.	5	15	1012	Everett, Wash.....	Do.
130410		St. s.	NORTH WIND.....	2,476	1,885	299.5	40.8	21.6	Frt.	18	1,200	1888	Cleveland, Ohio.....	Buffalo, N. Y.
209519	L. C. H. D.	Ga. y.	North Wind.....	93	63	91.8	17.0	8.0	Yct.	7	200	1912	Baltimore, Md.....	New York, N. Y.
206125		*St. p.	Northern.....	185	117	125.0	26.0	4.0	Tow.	7	300	1909	Jeffersonville, Ind.....	Louisville, Ky.
130420		St. s.	NORTHERN KING.....	2,470	1,885	299.5	40.8	21.6	Frt.	18	1,200	1888	Cleveland, Ohio.....	Buffalo, N. Y.
130407		Ga. s.	NORTHERN LIGHT.....	2,476	1,885	299.5	40.8	21.6	Frt.	18	1,200	1888	do.....	Do.
206613		Ga. s.	Northern Light.....	12	8	37.8	10.8	4.5	Tow.	1	50	1908	Alameda Point, Cal.....	San Francisco, Cal.
130436		St. s.	NORTHERN QUEEN.....	2,476	1,885	299.5	40.8	21.6	Frt.	18	1,200	1889	Cleveland, Ohio.....	Buffalo, N. Y.
130437		St. s.	NORTHERN WAVE.....	2,476	1,885	299.5	40.8	21.6	Frt.	18	1,200	1889	do.....	Do.
130733		St. s.	Northumberland.....	167	99	134.2	20.0	9.3	Fsh.	12	350	1897	Pocomoko City, Md.....	Tappahannock, Va.
130855		St. s.	NORTHUMBERLAND.....	993	675	190.0	41.0	11.0	Pas.	44	1,500	1900	Philadelphia, Pa.....	Baltimore, Md.
203217		Ga. s.	Norton B.....	9	7	27.9	11.5	3.9	Pas.	2	1894	Oakharbor, Ohio.....	Sandusky, Ohio.
130670	K. R. T. V.	St. s.	Norumbega.....	304	142	146.0	28.6	3.0	Pas.	15	700	1902	Bath, Mo.....	Portland, Me.
130528		St. s.	Norwalk.....	1,007	881	209.2	38.8	14.0	Frt.	15	600	1891	Mount Clemens, Mich.....	Detroit, Mich.
205195		St. s.	Norwalk.....	110	75	75.6	22.8	9.7	Tow.	4	400	1908	Tottenville, N. Y.....	New York, N. Y.
207247		St. s.	NORWAY.....	6,673	5,314	504.0	58.0	25.6	Frt.	24	2,000	1910	Toledo, Ohio.....	Oswego, N. Y.
206228		Ga. s.	Norwhitka.....	10	7	29.7	9.0	3.0	Pas.	0	12	1908	Seattle, Wash.....	Pt. Townsend, Wash.
18578		St. p.	Norwich.....	255	127	160.0	25.0	8.6	Tow.	12	450	1836	New York, N. Y.....	Albany, N. Y.
130812		St. s.	Norwood.....	135	92	95.0	18.8	5.7	Pas.	3	1899	Waconia, Wash.....	Pt. Townsend, Wash.
201446	K. T. L. B.	St. s.	Norwood.....	700	492	203.0	38.5	15.8	Pas.	28	675	1904	Winslow, Wash.....	San Francisco, Cal.
205100		*Ga. p.	Notre Dame.....	14	14	39.4	8.0	2.8	Frt.	2	1906	Dublin, Ga.....	Brunswick, Ga.
130672	K. M. B. J.	St. s.	NORTHINGHAM.....	408	204	128.5	27.3	17.1	Tow.	15	735	1894	Camden, N. J.....	New York, N. Y.
130549		Ga. s.	Notus.....	14	14	37.2	14.6	5.9	Pas.	1	1884	Fall River, Mass.....	Do.
204356	K. C. P. S.	St. y.	NOURMAHAL.....	768	522	235.0	29.0	18.5	Yct.	43	1,400	1894	Wilmington, Del.....	Marquette, Mich.
130305		St. s.	Nourmahal.....	29	14	56.0	12.4	3.7	Tow.	1	1905	Houghton, Mich.....	San Francisco, Cal.
130713		Ga. s.	Novelty.....	63	42	71.5	17.5	6.8	Tow.	4	1884	North Bend, Ore.....	Rockland, Me.
201495	K. T. M. W.	Ga. y.	Novia.....	41	11	32.5	12.1	6.0	Frt.	1	1896	Friendship, Me.....	New York, N. Y.
130781		Ga. s.	Novice.....	14	10	39.9	10.6	3.9	Tow.	2	1896	Tottenville, N. Y.....	New York, N. Y.
130458		*St. p.	No Wonder.....	269	235	135.3	27.8	5.0	Tow.	9	1889	Anacortes, Wash.....	Pt. Townsend, Wash.
130577		Ga. s.	Now Then.....	8	7	33.2	10.6	4.9	Fsh.	1	1891	Portland, Ore.....	Portland, Ore.
130598		Ga. s.	Now Then.....	10	10	37.2	12.2	6.7	Frt.	1	1892	Brookville, Me.....	Mt. Desert Ferry, Me.
130595	K. F. B. P.	St. s.	Noyo.....	316	220	150.0	33.2	10.5	Frt.	19	300	1887	North Haven, Me.....	Lubec, Me.
130903		St. p.	No. 1.....	55	35	60.0	22.0	3.4	Mso.	1	1887	San Francisco, Cal.....	San Francisco, Cal.
208969		Ga. s.	No. 1.....	13	6	37.5	9.8	6.2	Tow.	2	60	1911	Detroit, Mich.....	Detroit, Mich.
130575		Ga. s.	No. 2.....	65	34	60.2	20.6	5.0	Pld.	4	1891	Salisbury, Md.....	Philadelphia, Pa.
208970		Ga. s.	No. 2.....	13	6	37.5	9.8	6.2	Tow.	2	60	1911	Washington, D. C.....	Washington, D. C.
201588		St. s.	No. 3.....	18	12	45.3	10.7	6.1	Pol.	3	1904	Salisbury, Md.....	Philadelphia, Pa.
206860		Ga. s.	No. 3.....	9	8	26.8	9.0	3.2	Pas.	1	12	1890	Bayonne, N. J.....	New York, N. Y.
130915		St. p.	No. 4.....	58	37	65.0	22.6	3.6	Mso.	1	1890	N. Manitow Island, Mich.....	Grand Haven, Mich.
201589		St. s.	No. 4.....	18	12	45.3	10.7	6.1	Pol.	3	1883	Bayonne, N. J.....	Detroit, Mich.
200680		St. s.	No. 15, M. F. D.....	194	132	106.2	26.0	13.7	Frb.	1	750	1903	Chicago, Ill.....	New York, N. Y.
130654		St. s.	No. 17, M. F. D.....	136	92	99.0	24.4	10.2	Frb.	10	700	1893	Chicago, Ill.....	New York, N. Y.
130711		St. s.	No. 23, M. F. D.....	133	90	100.5	24.7	10.2	Frb.	10	700	1896	Sheboygan, Wis.....	Do.
203072		St. s.	No. 29, M. F. D.....	148	91	96.0	25.8	11.6	Frb.	9	700	1906	Sturgeon Bay, Wis.....	Do.
130369	K. D. S. M.	St. s.	Nucces.....	3,367	2,465	328.0	44.2	21.2	Pas.	50	2,000	1887	Manitowoc, Wis.....	Do.
206716		Ga. s.	Nul Souel.....	14	11	43.0	11.0	5.9	Frt.	2	14	1909	Chester, Pa.....	New York, N. Y.
207432	L. B. N. G.	Ga. y.	Nurmah.....	59	49	66.6	19.0	7.2	Yct.	3	40	1910	Sharptown, Md.....	Philadelphia, Pa.
200856	K. T. C. B.	St. s.	NUSHAAGAK.....	739	478	175.5	34.0	14.5	Frt.	19	700	1904	Boston, Mass.....	Newark, N. J.
96111	K. J. N. C.	St. y.	Nushka.....	37	18	77.2	12.0	6.0	Yct.	8	1891	Alameda, Cal.....	San Francisco, Cal.
206510		Ga. y.	Nuska.....	21	14	59.2	12.0	4.5	Yct.	1	35	1909	Boston, Mass.....	New York, N. Y.
130896		St. s.	Nuten.....	22	15	44.4	12.5	4.3	Frt.	3	1901	Baltimore, Md.....	Baltimore, Md.
209559		Ga. s.	Nutmeg.....	13	9	35.5	12.8	3.4	Pas.	1	7	1912	Astoria, Ore.....	Astoria, Ore.
130125		St. s.	Nyack.....	1,188	955	231.0	33.0	14.7	Pas.	55	1,200	1878	Charleston, S. C.....	Beaufort, S. C.
130523		St. s.	Nyack.....	117	58	90.0	22.2	9.8	Tow.	6	400	1891	Buffalo, N. Y.....	Buffalo, N. Y.
130457		St. s.	Nyanza.....	12	6	40.0	9.0	3.0	Pas.	4	1888	Philadelphia, Pa.....	New York, N. Y.
130462		St. s.	Nyanza.....	2,296	1,870	280.0	41.4	23.4	Frt.	18	950	1890	Geneva, N. Y.....	Key West, Fla.
130486	K. H. J. M.	St. y.	Nydia.....	93	63	110.0	16.3	9.4	Yct.	10	1890	West Bay City, Mich.....	Erle, Pa.
130948		Ga. s.	Nydia.....	7	6	59.0	8.7	3.0	Pas.	1	1899	Brooklyn, N. Y.....	New York, N. Y.
204164		Ga. y.	Nydia.....	19	19	47.7	11.0	6.0	Yct.	2	1899	Grand Rapids, Mich.....	Grand Haven, Mich.
157180	K. D. N. B.	St. y.	Nydk.....	63	49	82.8	15.0	6.4	Yct.	7	1886	Boston, Mass.....	Oswego, N. Y.
203884		Ga. s.	Nymph.....	15	10	38.5	12.7	4.3	Tow.	3	30	1906	New York, N. Y.....	New York, N. Y.
130564		Ga. s.	Nymphæa.....	7	7	28.2	10.4	5.9	Fsh.	2	1891	Key West, Fla.....	Key West, Fla.
			O.											
155345		Ga. s.	O. B. Roberts.....	9	8	26.7	11.0	3.0	Pas.	2	1898	Bremen, Me.....	Mt. Desert Ferry, Me.
203378		St. s.	O. B. Tanner.....	137	91	89.3	17.1	4.2	Frt.	5	65	1901	Key West, Fla.....	Key West, Fla.
153298		St. s.	O. E. Parks.....	392	289	134.4	27.7	11.0	Frt.	10	400	1891	Port Byron, N. Y.....	Buffalo, N. Y.
205542		St. s.	O. H. Vessels.....	83	56	93.0	22.9	6.6	Frt.	6	100	1908	Saugatuck, Mich.....	Chicago, Ill.
155336	K. N. B. D.	St. s.	O. L. HALENBECK.....	198	135	103.3	22.6	12.6	Tow.	9	500	1898	Cambridge, Md.....	Wilmington, Del.
128007		St. s.	O. M. Field.....	29	17	57.6	13.8	6.9	Tow.	3	1882	Philadelphia, Pa.....	New York, N. Y.

1 Formerly st. s. Orizaba.
2 Formerly st. y. Helvetia.

3 Formerly st. y. a) Darling.
b) Ozheata.

4 Formerly st. s. Cora Fuller.
†Steel.

MERCHANT STEAM VESSELS OF THE UNITED STATES—Continued.

Official No.	Signal letters.	Rig.	Name of vessel.	Gross tonnage.	Net tonnage.	Length.	Breadth.	Depth.	Services.	Crew.	Indicated horsepower.	When built.	Where built.	Home port (where permanent document issues).
206143		Ga. s.	O. S. Lloyd	11	9	46.0	11.4	4.2	Frt.	1	28	1909	Salisbury, Md.	Crisfield, Md.
209442		Ga. s.	O. W. Payne	23	16	64.0	15.2	3.7	Oys.	2	25	1911	Palmer, Va.	Tappahannock, Va.
204952		*Ga. p.	O. & C.	11	5	48.9	13.6	2.8	Oys.	2	1908	Bayou Laplace, La.	New Orleans, La.
155323		St. p.	Oak Island	26	21	71.0	14.3	3.2	Pas.	3	1893	Glenwood, N. Y.	Patchogue, N. Y.
10389		Ga. s.	Oakland	34	33	58.3	19.6	5.9	Frt.	1	1873	Charleston, S. C.	Charleston, S. C.
19425		*St. p.	Oakland	628	628	210.0	35.0	6.0	Tow.	35	1872	Pittsburgh, Pa.	Pittsburgh, Pa.
19447		St. p.	Oakland	1,672	1,108	265.0	41.5	16.0	Fer.	13	200	1876	Oakland, Cal.	San Francisco, Cal.
202035		Ga. s.	Oakland	146	117	103.0	24.9	7.8	Pas.	16	1905	Marshfield, Ore.	San Francisco, Cal.
210035		Ga. y.	Oberon	14	10	53.0	10.5	3.7	Yet.	2	40	1911	Ogdensburg, N. Y.	Cape Vincent, N. Y.
155420		St. s.	O'Brien Brothers	108	73	81.6	21.8	9.7	Pas.	8	320	1901	Tottenville, N. Y.	New York, N. Y.
76763	K. J. F. T.	St. s.	Observation	122	83	92.4	17.8	9.2	Pas.	7	1888	Brooklyn, N. Y.	Do.
205465		Ga. s.	Occident	8	6	35.7	9.9	3.0	Frt.	1	20	1908	Astoria, Ore.	Astoria, Ore.
206443		Ga. s.	Oceana	8	7	31.0	8.7	3.0	Fsh.	2	9	1902	Mantowee, Wis.	Grand Haven, Mich.
155434		Ga. s.	Ocean Belle	11	11	33.4	12.3	6.4	Fsh.	3	1902	Friendship, Me.	Salem, Mass.
19454		Ga. s.	Ocean Bird	11	6	42.0	14.0	4.0	Frt.	1	1876	Hatteras, N. C.	Elizabeth City, N. C.
155387		St. s.	Ocean City	33	21	69.9	14.2	6.5	Fer.	3	1900	Greenport, N. Y.	Somers Point, N. J.
155463		St. p.	OCEAN CITY	665	510	157.0	30.0	13.0	Fer.	5	500	1903	Philadelphia, Pa.	Camden, N. J.
209841		Ga. s.	Oceanla	39	27	56.5	16.0	6.8	Fsh.	7	50	1912	Gig Harbor, Wash.	Tacoma, Wash.
155279		Ga. s.	Ocean King	10	6	40.3	13.6	3.7	Oys.	1	1895	Morgan City, La.	Brashear, La.
155183		St. s.	Ocean Queen	15	7	59.5	12.5	5.1	Tow.	2	1890	Boston, Mass.	Portland, Me.
155168		Ga. s.	Ocean Spray	6	5	28.5	12.5	3.2	Fsh.	1	1889	Patchogue, N. Y.	Patchogue, N. Y.
19443		Ga. s.	Ocean Star	12	12	37.9	15.3	4.2	Frt.	1	1875	Absecon, N. J.	Norfolk, Va.
155098		St. s.	Ocean View	73	51	91.8	17.0	7.4	Tow.	3	1884	Noank, Conn.	Greenport, N. Y.
161737		St. s.	OCEAN VIEW	218	105	123.4	21.8	7.2	Pas.	12	200	1894	Newburgh, N. Y.	Norfolk, Va.
155207		St. p.	Ocean Wave	724	507	180.0	29.9	9.0	Fer.	24	500	1891	Portland, Ore.	San Francisco, Cal.
200829		Ga. s.	Ocean Wave	8	5	31.0	9.9	2.2	Tow.	0	16	1904	South Bend, Wash.	Pt. Townsend, Wash.
206584		Ga. s.	Oceanlo	8	6	36.4	10.4	3.1	Fsh.	1	15	1909	Mellakata, Alaska	Ketchikan, Alaska
155040		St. s.	Oceanica	1,400	1,241	262.8	37.2	19.9	Frt.	16	600	1881	West Bay City, Mich.	Niagara Falls, N. Y.
206314		Ga. s.	Oceanica	6	5	29.2	7.0	3.0	Pas.	1	25	1903	Parkersburg, W. Va.	Wheeling, W. Va.
155272		St. s.	Ocean Queen	39	26	58.0	14.8	5.9	Pas.	2	1895	Rockaway Beach, N. Y.	New York, N. Y.
204613		Ga. s.	Oceanus	8	5	30.2	11.7	5.8	Fsh.	2	1907	Friendship, Me.	S. W. Harbor, Me.
155310		*St. p.	Ocklahoma	676	565	161.1	33.5	8.3	Tow.	11	1897	Portland, Ore.	Portland, Ore.
155182		St. s.	Oclmenea	141	87	93.7	18.0	7.2	Tow.	9	125	1890	Buffalo, N. Y.	Ogdensburg, N. Y.
203953	K. V. W. P.	St. s.	OCMULGEE	2,667	2,042	300.0	41.0	25.8	Frt.	28	1,200	1907	Quincy, Mass.	New York, N. Y.
209354		Ga. y.	Ocoee	29	19	66.6	12.9	5.5	Yet.	4	32	1911	Port Clinton, Ohio	Savannah, Ga.
207703		Ga. y.	Ocolagua	25	16	52.5	10.7	5.6	Yet.	1	72	1910	Camden, N. J.	Bridgeport, Conn.
155321		St. s.	Oceracoke	421	303	151.3	28.4	8.8	Pas.	12	250	1898	Tottenville, N. Y.	New York, N. Y.
205763		St. s.	Octoo	8	6	38.0	11.0	3.8	Pas.	1	60	1908	Decatur, Wash.	Pt. Townsend, Wash.
207175		St. s.	OCUTORARA	4,329	2,652	340.0	45.2	28.0	Pas.	84	2,500	1910	Wyandotte, Mich.	Eric, Pa.
204455		St. s.	ODANAH	4,907	3,588	420.0	52.0	28.0	Frt.	19	1,600	1907	Cleveland, Ohio	Cleveland, Ohio
155412		Ga. s.	Odd Fellow	13	8	42.1	14.2	6.3	Frt.	2	1901	Eastport, Me.	Eastport, Me.
209691		*Ga. p.	Odd Fellow No. 252	15	15	65.0	12.0	2.7	Tow.	3	35	1912	Catlettsburg, Ky.	Cincinnati, Ohio
208601		Ga. s.	Odin	13	8	29.6	9.8	5.1	Fsh.	2	16	1911	San Pedro, Cal.	Los Angeles, Cal.
155438		Ga. y.	Ogarita	25	17	57.8	11.8	5.3	Yet.	1	1902	Beverly, Mass.	New Orleans, La.
203123		St. s.	OGDENSBURG	2,329	1,673	242.0	43.0	26.5	Frt.	20	1,200	1906	Cleveland, Ohio	Buffalo, N. Y.
203770	K. V. S. L.	St. s.	OGDENSBURG	2,667	2,039	300.0	41.0	25.8	Frt.	28	1,300	1906	Quincy, Mass.	New York, N. Y.
155035		St. s.	Ogemaw	594	325	102.6	30.0	11.4	Frt.	12	430	1881	St. Clair, Mich.	Port Huron, Mich.
77049		St. s.	Ogontz	65	44	79.8	18.8	8.7	Frt.	8	1892	Chicago, Ill.	Grand Haven, Mich.
165368		St. s.	OGONTZ	113	77	84.3	10.0	9.2	Tow.	11	325	1899	Philadelphia, Pa.	Philadelphia, Pa.
107374		*St. p.	Ohio	361	361	199.2	33.4	4.4	Pas.	35	310	1898	Clarington, Ohio	Wheeling, W. Va.
156147		St. p.	Ohio	867	557	174.0	36.6	13.3	Frt.	6	600	1887	Wilmington, Del.	New York, N. Y.
203175		St. s.	Ohio	308	209	113.0	35.0	10.6	Frt.	7	600	1906	Baltimore, Md.	Baltimore, Md.
206601		*St. p.	Ohio	79	79	118.8	24.4	4.0	Pas.	9	123	1909	Marletta, Ohio	Paducah, Ky.
206153		St. s.	Ohio	112	61	71.0	20.0	12.6	Tow.	3	1,000	1910	Cleveland, Ohio	Paducah, Ky.
209251		Ga. s.	Ohio	7	7	32.0	8.0	3.5	Fer.	1	8	1911	Tell City, Ind.	Evansville, Ind.
203323		*Ga. p.	Ohio Belle	12	12	42.6	11.0	3.0	Pas.	6	32	1906	Jeffersonville, Ind.	Paducah, Ky.
210123		*Ga. p.	Ohio Queen	11	11	52.0	10.0	2.0	Pas.	1	15	1912	Ravenswood, W. Va.	Wheeling, W. Va.
205969		Ga. s.	Oie Sanvage	14	9	46.0	11.5	4.0	Msc.	2	1907	New Orleans, La.	Brashear, La.
156318		*St. p.	Oik City	718	400	176.1	35.4	5.9	Pas.	33	634	1898	Seattle, Wash.	St. Michael, Alaska
19409		*St. p.	Oikahumkee	65	32	84.4	21.4	8.3	Pas.	18	1873	Palatka, Fla.	Bath, Me.
204319		*St. p.	Okanagan	432	255	136.5	34.0	6.0	Pas.	13	350	1907	Wenatchee, Wash.	Pt. Townsend, Wash.
203324		Ga. y.	Oka San	22	18	53.0	15.5	5.0	Yet.	2	20	1905	Port Republic, N. J.	Somers Point, N. J.
205040	K. W. N. H.	St. s.	OKLAHOMA	5,853	3,795	419.0	55.2	28.8	Oil.	38	3,200	1908	Camden, N. J.	Port Arthur, Tex.
155129		St. s.	Oklooboa	46	23	65.0	15.4	5.8	Tow.	4	1886	Milton, Fla.	Pensacola, Fla.
210039		Ga. s.	Olaf	21	14	42.1	13.9	5.8	Fsh.	7	25	1912	Tacoma, Wash.	Tacoma, Wash.
141738		St. s.	Olcott	337	220	148.5	28.0	9.7	Pas.	13	150	1901	Toledo, Ohio	Sandusky, Ohio
155424		St. s.	Old Colony	207	121	86.6	25.4	7.9	Oys.	8	350	1901	Bridgeport, Conn.	Bridgeport, Conn.
200888	K. T. C. L.	St. p.	Old Colony	741	434	184.2	32.5	11.3	Pas.	22	1,200	1904	Chelsea, Mass.	Boston, Mass.
204528	K. W. H. Q.	St. s.	OLD COLONY	4,779	2,428	375.0	62.2	30.2	Pas.	167	5,000	1907	Philadelphia, Pa.	Do.
202922		Ga. y.	Old Glory	22	15	56.3	12.3	6.5	Yet.	2	1906	Baltimore, Md.	Baltimore, Md.
155284		St. p.	Old Hickory	481	303	125.0	30.0	4.4	Msc.	11	60	1896	Leavenworth, Ind.	Louisville, Ky.
206349		Ga. s.	Old Point	11	7	44.8	12.8	4.0	Frt.	1	25	1909	Poquoson, Va.	Newport News, Va.
155122		St. p.	Old Point Comfort	643	480	176.0	31.0	10.0	Pas.	34	824	1886	Wilmington, Del.	Baltimore, Md.
206661		*St. p.	Old Reliable	69	69	100.0	21.0	4.0	Tow.	10	180	1909	Spottsville, Ky.	Evansville, Ind.

1 Formerly st. y. Jean.
 1b Elsa.
 1 Formerly st. s. Vigilant.

2 Formerly st. s. J. F. Yattaw.
 4 Formerly st. p. Avalon.

6 Formerly st. s. Lakeside.
 † Turbine.

MERCHANT STEAM VESSELS OF THE UNITED STATES—Continued.

Official No.	Signal letters.	Rtg.	Name of vessel.	Gross tonnage.	Net tonnage.	Length.	Breadth.	Depth.	Service.	Crew.	Indicated horsepower.	When built.	Where built.	Home port (where permanent document issues).
						<i>Feet.</i>	<i>Feet.</i>	<i>Feet.</i>						
203182		Ga. y.	Old Sport.....	21	14	58.0	12.0	2.6	Yct.	2	10	1906	Somers Point, N. J.....	Somers Point, N. J.
207918		St. s.	Ole.....	8	6	27.4	8.8	2.8	Fsh.	3	14	1900	Milwaukee, Wis.....	Calro, Ill.
145862	K. Q. M. J.	St. s.	OLEUM.....	2,998	1,738	293.0	52.5	23.5	Drq.	33	2,000	1900	Sparrow Point, Md.....	Newark, N. J.
155204		Ga. s.	Olga.....	14	12	38.7	14.8	4.2	Pas.	2	2	1886	Philadelphia, Pa.....	New York, N. Y.
155209		Ga. s.	Olga.....	7	7	26.4	12.6	4.2	Fah.	2	2	1897	Newport, R. I.....	Do.
155464		Ga. y.	Olga.....	35	6	60.0	18.2	4.4	Yct.	3	3	1903	Biloxi, Miss.....	New Orleans, La.
205660		Ga. s.	Olga.....	9	6	30.0	10.4	3.6	Pas.	1	18	1908	Tacoma, Wash.....	Tacoma, Wash.
206131		Ga. s.	Olga.....	14	9	40.0	13.3	4.3	Frt.	1	60	1909	Oakland, Cal.....	Astoria, Oreg.
155301		Ga. s.	Ollie.....	11	11	29.5	10.7	4.0	Msc.	1	1	1897	Santa Barbara, Cal.....	Los Angeles, Cal.
155218		*St. p.	Ollive.....	01	45	90.0	22.0	4.4	Paa.	7	7	1891	Mermenton, La.....	Brashear, La.
155402		Ga. s.	Ollive.....	7	7	28.0	13.0	4.0	Pas.	1	1	1900	Atlantic City, N. J.....	Somers Point, N. J.
202787		Ga. s.	Ollive.....	15	10	45.2	12.4	4.0	Fsh.	2	24	1906do.....	New York, N. Y.
207190		Ga. s.	Ollive.....	9	8	37.0	10.5	3.5	Frt.	1	15	1908	Fishing Creek, Md.....	Baltimore, Md.
207530		Ga. s.	Ollive.....	42	26	78.0	12.5	5.7	Pas.	4	60	1910	Charleston, S. C.....	Charleston, S. C.
209124		Ga. s.	Ollive.....	14	10	40.8	12.6	3.6	Pas.	1	20	1911	Tillamook, Oreg.....	Astoria, Oreg.
155249		Ga. s.	Ollive E.....	9	8	28.0	13.2	5.0	Fsh.	1	1	1894	New London, Conn.....	Providence, R. I.
155243		Ga. s.	Ollive G.....	15	15	39.2	15.7	6.2	Frt.	1	1	1877	Clare, Nova Scotia.....	Eastport, Me.
206915		Ga. s.	Ollive G.....	8	5	36.9	7.0	2.4	Pas.	1	18	1909	Bellingham, Wash.....	Pt. Townsend, Wash.
207213		Ga. s.	Ollive T.....	11	8	36.2	10.7	3.9	Pas.	1	21	1910	Dockton, Wash.....	Tacoma, Wash.
204854		Ga. s.	Ollive B. Van Dusen.....	50	44	66.3	22.0	6.2	Frt.	2	2	1906	Patchogue, N. Y.....	Patchogue, N. Y.
201062		Ga. s.	Ollive F. Hutchins.....	82	44	75.8	21.9	9.8	Fsh.	16	60	1904	East Boothbay, Me.....	Kennebunk, Me.
155312		*St. p.	Olliver King.....	42	42	91.0	15.0	2.0	Tow.	5	5	1897	Knoxville, Tenn.....	Chattanooga, Tenn.
155453		St. s.	Olliver H. Perry.....	76	44	74.2	17.9	8.0	Fsh.	3	3	1902	Ashtabula, Ohio.....	Cleveland, Ohio.
155138	K. D. Q. R.	St. s.	Ollivette.....	1,678	1,026	274.3	35.2	11.9	Paa.	53	2,260	1887	Philadelphia, Pa.....	New Haven, Conn.
205208		Ga. s.	Ollivette.....	7	6	31.3	7.7	7.6	Pas.	1	20	1906	Poplar Bluff, Mo.....	Memphis, Tenn.
203243		Ga. s.	Ollivia.....	6	6	24.8	11.6	3.9	Fsh.	1	1	1906	Osterville, Mass.....	Chatham, Mass.
208552		Ga. s.	Ollivia.....	8	7	34.0	11.2	3.4	Pas.	0	15	1899	Ogdensburg, N. Y.....	Grand Haven, Mich.
207982		Ga. s.	Ollivia B.....	7	5	34.4	11.3	3.9	Pas.	1	24	1910	Red Bank, N. J.....	Perth Amboy, N. J.
155116		Ga. s.	Ollive.....	13	12	47.0	17.9	3.8	Frt.	1	1	1885	Belloport, N. Y.....	Greenport, N. Y.
208400		Ga. s.	Ollive.....	37	28	56.0	17.6	6.2	Msc.	4	4	1911	Greenport, N. Y.....	Do.
204593		*Ga. p.	Ollive E.....	7	7	45.0	9.0	2.0	Pas.	4	12	1907	Carrsville, Ky.....	Paducah, Ky.
203006		*Ga. p.	Ollive S.....	13	13	54.9	11.3	6.8	Frt.	7	7	1906	Louisville, Ky.....	Louisville, Ky.
208556		Ga. s.	Ollive S.....	15	10	55.2	13.1	3.0	Pas.	1	75	1911	Astoria, Oreg.....	Portland, Oreg.
202735		Ga. y.	Oisca.....	9	9	66.5	9.2	3.0	Yct.	1	1	1904	Cincinnati, Ohio.....	Cincinnati, Ohio.
204444	K. W. G. S.	St. s.	OLSON & MAHONY.....	1,497	779	224.3	41.2	20.6	Frt.	25	1,200	1907	Wilmington, Del.....	New York, N. Y.
155166		St. s.	Olympia.....	2,065	1,723	276.5	41.5	12.6	Frt.	10	900	1889	Cleveland, Ohio.....	Cleveland, Ohio.
155286		St. s.	Olympia.....	116	79	83.9	22.5	9.1	Tow.	8	455	1896	Astoria, N. Y.....	New York, N. Y.
155338		Ga. s.	Olympia.....	5	5	23.4	11.4	3.5	Fsh.	2	2	1898	Osterville, Mass.....	Dennis, Mass.
155369		Ga. s.	Olympia.....	13	7	37.0	13.4	4.0	Fsh.	5	5	1899	East Boothbay, Me.....	Portland, Me.
203767		Ga. s.	Olympia.....	14	10	47.7	11.4	2.7	Msc.	1	16	1906	Lake Charles, La.....	Brashear, La.
210194		Ga. s.	Olympia.....	34	23	54.8	15.5	6.4	Fsh.	7	55	1912	Tacoma, Wash.....	Tacoma, Wash.
204749		St. s.	Olympian.....	47	32	59.7	17.3	6.9	Frt.	5	80	1907do.....	Do.
155290		St. s.	Olympic.....	59	40	60.5	18.3	8.4	Tow.	7	200	1896	Tomkins Cove, N. Y.....	Providence, R. I.
155385		St. s.	Olympic.....	102	69	85.5	20.5	6.5	Tow.	9	130	1900	Ballard, Wash.....	Pt. Townsend, Wash.
155437		St. s.	Olympic.....	688	454	185.7	38.0	13.4	Frt.	21	750	1901	Hoquiam, Wash.....	San Francisco, Cal.
206331	K. R. P. T.	Ga. s.	Olympic.....	10	7	35.8	8.0	3.4	Pas.	1	15	1909	Charlevoix, Mich.....	Grand Haven, Mich.
208350		Ga. s.	Olympic.....	44	30	58.0	16.0	7.8	Fsh.	11	63	1911	Seattle, Wash.....	Seattle, Wash.
210213		Ga. s.	Olympic.....	35	23	52.0	15.9	6.7	Fsh.	7	40	1912	Tacoma, Wash.....	Tacoma, Wash.
141670		*St. p.	Omaha.....	257	150	150.0	30.0	4.5	Pas.	23	200	1900	Stillwater, Minn.....	New Orleans, La.
155146		St. s.	Omaha.....	1,231	939	215.0	34.1	18.8	Frt.	15	485	1887	Milwaukee, Wis.....	Ogdensburg, N. Y.
155055		St. s.	Omar D. Conger.....	193	131	92.0	28.0	10.0	Frt.	4	420	1882	Port Huron, Mich.....	Port Huron, Mich.
202527		Ga. s.	Omar J. Crosswell.....	9	7	44.6	14.6	3.3	Frt.	2	2	1905	Orion, Md.....	Crisfield, Md.
120482		St. s.	Omega.....	2,050	1,217	306.3	40.0	18.0	Frt.	18	1,000	1887	Wyandotte, Mich.....	Cleveland, Ohio.
1561		St. s.	Oml.....	140	130	116.0	25.0	6.8	Lgt.	6	200	1870	Newburgh, N. Y.....	New York, N. Y.
205772		*Ga. p.	Omillak Chief.....	65	67	70.0	15.0	2.2	Frt.	3	60	1906	Chinik, Alaska.....	Nome, Alaska.
202464	K. V. B. W.	Ga. y.	Omooc.....	18	18	42.0	16.0	3.5	Yct.	1	1	1905	Shady Side, Md.....	Philadelphia, Pa.
209069		Ga. y.	Omooc.....	14	14	42.0	13.2	4.8	Yct.	2	14	1905	East Boothbay, Me.....	Chicago, Ill.
155440		K. V. J. M.	Onawa.....	17	15	42.3	14.2	6.1	Yct.	2	2	1902	Bayonne, N. J.....	Pittsburgh, Pa.
203136		K. V. L. G.	Onawa II.....	121	97	83.8	23.6	4.8	Yct.	3	140	1906	Greenwich, Conn.....	New York, N. Y.
209508		Ga. s.	Onawanda.....	11	7	37.5	12.0	3.0	Pas.	1	12	1906	St. Andrews, Fla.....	Tampa, Fla.
86104	K. H. L. Q.	Ga. y.	Onaway.....	38	32	66.6	13.0	8.0	Yct.	3	3	1890	Nyack, N. Y.....	Albany, N. Y.
209122		Ga. y.	Onaway.....	16	15	39.6	9.5	4.0	Yct.	2	24	1907	Green Bay, Wis.....	Milwaukee, Wis.
209916		Ga. s.	Onaway.....	22	7	47.0	14.0	6.4	Fsh.	1	1	1912	Thomaston, Me.....	Rockland, Me.
155425		*St. p.	Onldine.....	12	12	50.0	10.0	3.0	Msc.	2	2	1901	Rock Island, Ill.....	Rock Island, Ill.
25254	K. B. N. D.	St. y.	Onelda.....	141	71	125.6	20.6	10.0	Yct.	16	500	1883	Chester, Pa.....	New York, N. Y.
155406		St. s.	Onelda.....	21	7	54.5	14.5	5.3	Tow.	2	2	1901	San Francisco, Cal.....	San Francisco, Cal.
209307		Ga. y.	Onelda.....	97	94	80.5	16.5	8.8	Yct.	5	200	1911	Muskegon, Mich.....	Duluth, Minn.
155086		St. s.	Onekama.....	33	20	57.4	15.7	5.0	Tow.	5	5	1883	Portage, Harbor of Refuge, Mich.....	Grand Haven, Mich.
207593		St. s.	ONEONTA.....	214	99	103.5	25.3	13.2	Tow.	10	950	1910	Portland, Oreg.....	Portland, Oreg.
155384		*St. p.	Onisbo.....	632	605	178.1	36.6	6.5	Pas.	7	250	1900	Wood Island, Cal.....	San Francisco, Cal.
200796		Ga. s.	Onley.....	26	18	58.3	17.3	5.4	Fsh.	6	6	1904	Pocomoke City, Md.....	Somers Point, N. J.
210027		Ga. s.	Ono.....	8	7	35.5	12.5	4.0	Tow.	1	40	1911	Inwood, N. Y.....	Patchogue, N. Y.

¹ Formerly st. s. Thomas.

² Formerly ga. s. Anna T. 3d.

³ Formerly st. s. Olympic.

⁴ Formerly U. S. Q. M. D. Weitzel.

⁵ Formerly *st. p. Lora.

⁶ Formerly st. s. Fayette Brown.

⁷ Formerly st. s. Lime Rock.

⁸ Formerly st. y. Gadabout.

⁹ Formerly st. y. Spindrift.

¹⁰ Formerly st. y. Utowana.

MERCHANT STEAM VESSELS OF THE UNITED STATES—Continued.

Official No.	Signal letters.	Rig.	Name of vessel.	Gross tonnage.	Net tonnage.	Length.	Breadth.	Depth.	Service.	Crew.	Indicated horsepower.	When built.	Where built.	Home port (where permanent document issues).
						Feet.	Feet.	Feet.						
206661		Ga. s.	Ono II.....	30	22	58.6	15.5	4.7	Pas.	2	60	1911	Morehead City, N. C.	Baltimore, Md.
155048		St. s.	Onoko.....	2,164	1,933	287.3	33.8	20.7	Frt.	15	900	1882	Cleveland, Ohio.	Cleveland, Ohio.
201970	K. T. V. C.	St. s.	ONONDAGA.....	2,696	2,155	275.9	40.1	19.5	Frt.	27	5,000	1905	Philadelphia, Pa.	New York, N. Y.
155265		Ga. s.	Onora.....	5	5	30.3	10.6	2.9	Oys.	1		1892	Tiger Bayou, La.	Brashear, La.
202812		St. s.	ONRUST.....	95	64	72.5	10.1	8.4	Tow.	8	300	1906	Philadelphia, Pa.	Hurtford, Conn.
209181		Ga. s.	Onslow.....	9	7	37.0	11.0	2.0	Msc.	1	18	1911	Morehead City, N. C.	Beaufort, N. C.
19248		St. s.	Ontario.....	21	21	56.0	14.0	4.8	Tow.	4		1868	Houston, Tex.	Lake Charles, La.
201169	K. T. G. J.	St. s.	ONTARIO.....	3,082	1,987	292.2	42.2	15.9	Pas.	40	3,500	1904	Camden, N. J.	Baltimore, Md.
204974	K. W. M. S.	St. s.	ONTARIO.....	415	282	134.9	27.1	15.2	Tow.	17	1,000	1908	do.	New York, N. Y.
207283		St. s.	ONTARIO.....	5,494	4,153	444.0	56.2	31.0	Frt.	22	1,700	1910	do.	Duluth, Minn.
155322		St. p.	ONTEORA.....	1,213	771	236.7	35.2	10.1	Pas.	38	1,746	1898	Newburgh, N. Y.	Albany, N. Y.
155255		Ga. s.	On Time.....	18	12	37.8	14.0	7.0	Fsh.	6		1894	East Boothbay, Me.	Gloucester, Mass.
207050		Ga. y.	On Time.....	28	19	54.0	13.5	4.4	Yct.	4	40	1909	Seattle, Wash.	Pt. Townsend, Wash.
19457		Ga. s.	Onward.....	13	12	37.1	13.5	4.1	Fsh.	3		1876	Westery, R. I.	Bridgeport, Conn.
19458		Ga. s.	Onward.....	13	12	39.3	12.2	5.5	Fsh.	3		1876	Isle au Haut, Me.	Mt. Desert Ferry, Me.
19461		Ga. y.	Onward.....	21	22	48.0	17.5	5.5	Yct.	2		1875	Islip, N. Y.	Rochester, N. Y.
100214	J. S. V. T.	Ga. s.	Onward.....	126	115	105.5	25.3	11.2	Frt.	7	25	1878	Brooklyn, N. Y.	New York, N. Y.
149933		St. s.	Onward.....	18	18	60.0	17.2	7.0	Tow.	4		1888	Boston, Mass.	Boston, Mass.
155053		St. s.	Onward.....	19	6	41.5	11.4	5.3	Tow.	2		1882	Brooklyn, N. Y.	New York, N. Y.
202815		Ga. y.	Onward.....	23	25	63.5	10.8	5.1	Yct.	3	30	1906	Bascom, Ohio	Marblehead, Mass.
203871		Ga. s.	Onward.....	13	9	42.6	0.0	2.7	Pas.	1		1907	Ketchikan, Alaska.	Seattle, Wash.
208589		Ga. s.	Onward.....	9	8	27.6	8.7	2.6	Fsh.	2	10	1911	Leland, Mich.	Grand Haven, Mich.
210066		*St. p.	Onward.....	85	85	101.0	20.0	4.3	Tow.	8	300	1912	Madison, Ind.	Louisville, Ky.
155307	K. Q. R. W.	Ga. y.	Oonas.....	65	61	81.8	20.4	9.7	Yct.	8		1901	Brooklyn, N. Y.	Chicago, Ill.
202009		Ga. s.	Opal.....	7	5	30.0	9.6	3.0	Tow.	1		1905	Bellingham, Wash.	Pt. Townsend, Wash.
208432		Ga. s.	Opitsah.....	8	8	31.8	11.6	4.0	Pas.	1	8	1904	Marinette, Wis.	Milwaukee, Wis.
205367		Ga. s.	Opitza.....	7	7	30.0	7.5	3.5	Pas.	1	30	1908	Moline, Ill.	Rock Island, Ill.
204781		Ga. s.	Ora.....	23	16	57.0	16.6	4.0	Frt.	2		1907	Cedar Bayou, Tex.	Galveston, Tex.
76900		St. s.	Oradell.....	118	59	90.0	22.2	9.8	Tow.	6	400	1890	Philadelphia, Pa.	New York, N. Y.
209780		Ga. s.	Ora Endress.....	68	66	58.0	14.8	6.6	Pas.	4	75	1912	Manitowoc, Wis.	Marquette, Mich.
205143		Ga. s.	Ora et Labora.....	9	7	33.0	12.8	4.0	Fsh.	2	5	1907	Michigan City, Ind.	Chicago, Ill.
204504		*Ga. p.	Ora V.....	7	6	35.0	8.0	2.4	Pas.	1		1907	Hazael, Ohio.	Wheeling, W. Va.
155132		St. p.	ORANGE.....	1,096	901	218.5	35.4	13.8	Fer.	6	600	1886	Newburgh, N. Y.	New York, N. Y.
155466		St. s.	ORANGE.....	130	88	80.0	21.6	11.4	Tow.	6	250	1903	Camden, N. J.	Do.
93140		St. y.	*Orca.....	37	17	71.7	11.8	6.6	Yct.	3		1901	South Boston, Mass.	Philadelphia, Pa.
203509		Ga. s.	Orca.....	7	6	26.7	11.8	3.8	Fsh.	0	8	1906	Osterville, Mass.	Hyanis, Mass.
155020		St. s.	Orcadia.....	31	20	46.4	14.6	7.9	Wat.	2		1880	Tottenville, N. Y.	New York, N. Y.
155121		St. p.	Oregon.....	831	640	171.0	36.7	13.4	Fer.	6	600	1885	Wilmington, Del.	Do.
155347		*St. p.	Oregon.....	39	21	48.4	25.5	3.5	Fer.	2		1899	Arlington, Ore.	Portland, Ore.
208002		Ga. s.	Oregon.....	19	9	38.8	9.0	3.5	Pas.	1	12	1909	Memphis, Tenn.	Memphis, Tenn.
208335		Ga. s.	Oregon.....	21	14	42.4	12.8	4.9	Fsh.	6	30	1911	Tacoma, Wash.	Tacoma, Wash.
208654		Ga. s.	Oregon.....	8	5	32.8	9.4	2.8	Pas.	1	30	1911	Seattle, Wash.	Seattle, Wash.
200949		*St. p.	Oregona.....	370	281	131.5	26.7	5.0	Pas.	16	500	1904	Portland, Ore.	Portland, Ore.
155408	K. Q. S. C.	St. s.	OREGONIAN.....	5,597	3,651	406.8	51.1	30.3	Frt.	45	5,000	1901	Chester, Pa.	New York, N. Y.
209813		Ga. s.	Oregonian.....	31	21	56.2	15.1	5.7	Fsh.	7	55	1912	Tacoma, Wash.	Tacoma, Wash.
202850		*Ga. p.	Orena L.....	10	8	69.3	9.7	2.0	Pas.	1		1906	Creston, W. Va.	Wheeling, W. Va.
155228		Ga. s.	Orestos.....	16	15	34.6	12.9	7.6	Fsh.	2		1890	Perth Amboy, N. J.	New York, N. Y.
155340		Ga. s.	Orient.....	28	19	49.0	14.2	2.9	Yct.	2		1897	Ponce Hark, Fla.	St. Augustine, Fla.
1440		Ga. s.	*Orient.....	13	11	42.3	12.0	4.0	Oys.	1		1887	Brooklyn, N. Y.	New York, N. Y.
96338		St. p.	*Orient.....	471	331	38.5	25.0	4.3	Pas.	22		1896	Chelsea, Mass.	Do.
202833		Ga. s.	Orient.....	13	13	167.6	12.0	4.0	Pas.	1	72	1906	San Pedro, Cal.	Los Angeles, Cal.
206538		Ga. s.	Orient.....	8	0	36.3	9.1	3.4	Pas.	1	15	(†)	New York, N. Y.	New York, N. Y.
209633		Ga. s.	Orient.....	57	39	62.5	18.0	9.1	Fsh.	13	80	1911	Seattle, Wash.	Seattle, Wash.
209953		Ga. s.	Orient.....	61	41	69.5	16.7	7.6	Fsh.	3	80	1911	do.	Do.
155317		St. s.	Orinoco.....	2,226	1,928	295.0	44.0	21.0	Frt.	15	800	1898	West Bay City, Mich.	Duluth, Minn.
203710		Ga. s.	*Orinoco.....	7	6	44.0	10.0	3.0	Frt.	1		1908	Crittenden, Va.	Norfolk, Va.
3864		*St. p.	*Oriole.....	75	75	121.0	22.4	3.6	Pas.	12		1900	Point Pleasant, W. Va.	Wheeling, W. Va.
155046		St. s.	Oriole.....	20	10	54.4	13.0	6.4	Tow.	4		1882	Baltimore, Md.	Baltimore, Md.
155052		St. s.	Oriole.....	16	8	57.0	12.9	3.5	Frt.	4		1882	Berlin, Md.	Perth Amboy, N. J.
155167		Ga. s.	Oriole.....	13	11	49.6	11.1	4.8	Fsh.	1		1889	Newport, R. I.	Newport, R. I.
155294		St. s.	Oriole.....	9	6	51.0	9.6	4.1	Tow.	4		1894	Biloxi, Miss.	Mobile, Ala.
200611		Ga. s.	Oriole.....	9	5	36.0	10.4	3.9	Msc.	3	10	1904	Newport, R. I.	Newport, R. I.
201749		*St. p.	Oriole.....	68	59	81.5	17.8	3.9	Pas.	3	75	1905	Sacramento, Cal.	San Francisco, Cal.
205447		Ga. s.	Oriole.....	13	11	50.0	8.8	4.7	Pas.	0	16	1891	Morris Heights, N. Y.	Newport, R. I.
206653		Ga. s.	Oriole.....	10	9	36.0	10.5	3.4	Pas.	1	18	1908	Key West, Fla.	St. Augustine, Fla.
206287		Ga. s.	Oriole.....	14	11	45.0	10.7	4.5	Pas.	2		1909	Bridgeton, N. J.	Bridgeton, N. J.
206871		Ga. s.	Oriole.....	14	9	48.8	9.4	7.7	Msc.	2	14	1909	Beaumont, Tex.	Port Arthur, Tex.
206992		Ga. s.	Oriole.....	11	6	37.7	11.1	3.3	Msc.	1		1910	Thunderbolt, Ga.	Savannah, Ga.
209454		Ga. s.	Oriole.....	20	15	58.0	15.2	4.0	Oys.	2	25	1911	Palmer, Va.	Tappahannock, Va.
110583		St. s.	*Orion.....	77	54	96.7	17.0	8.9		13		1893	Wyandotte, Mich.	New York, N. Y.
155401		St. s.	Orion.....	2,283	1,590	282.6	42.2	18.1	Frt.	17	1,200	1901	Green Bay, Wis.	Chicago, Ill.
202863		St. s.	Orion.....	127	74	91.5	22.2	13.1	Pas.	18	450	1906	South Portland, Me.	Boston, Mass.
210184		St. s.	ORION.....	10,650	5,764	514.0	65.2	36.2	Frt.	96	7,000	1912	Sparrow Point, Md.	Baltimore, Md.

(a) Intrepid.
 † Formerly sch. y. (b) British, Intrepid.
 (c) Intrepid.
 ‡ Formerly st. s. Louisa and Alice.

§ Formerly ga. y. (a) Oonas.
 (b) Vaneodor.
 † Formerly st. s. Jamestown.
 ‡ Formerly st. y. Monaloe.

§ Formerly sloop Annie Marshall.
 † Formerly st. p. Hingham.
 ‡ Formerly st. y. Marietta.

§ Formerly *st. p. Baxter.
 † Formerly st. y. Sultana.
 ‡ Rebuilt, 1909.

MERCHANT STEAM VESSELS OF THE UNITED STATES—Continued.

Officia No.	Signal letters.	Rig.	Name of vessel.	Gross tonnage.	Net tonnage.	Length.	Breadth.	Depth.	Service.	Crew.	Indicated horsepower.	When built.	Where built.	Home port (where permanent document issues.)
19446		St. s.	Orizaba	76	49	Feet. 94.6	Feet. 13.4	Feet. 6.8	Pas.	4		1875	Buffalo, N. Y.	Ogdensburg, N. Y.
200344		St. s.	Orlou	8	6	35.0	11.0	3.8	Fsh.	1	30	1909	Decatur, Wash.	Pt. Townsend, Wash.
155144	K. D. T. N.	St. y.	Orluore	22	14	61.0	10.8	4.6	Yct.	3		1887	Brooklyn, N. Y.	New York, N. Y.
208370		Ga. s.	Orlino	13	9	48.6	13.0	5.1	Pas.	2	36	1911	Anglesea, N. J.	Somers Point, N. J.
209381		Ga. s.	Ortega	12	9	30.1	12.3	2.3	Tow.	1	24	1911	Jacksonville, Fla.	Jacksonville, Fla.
155239		St. s.	Orville A. Crandall	122	89	91.0	17.8	9.1	Cnl.	3	100	1893	Lockport, N. Y.	New Haven, Conn.
155400		*St. p.	Osage	98	98	100.0	19.8	3.8	Pas.	24		1900	Osage City, Mo.	Vicksburg, Miss.
155449		Ga. s.	Ossage	19	12	47.0	16.7	3.7	Oys.	1		1902	Biloxi, Miss.	Brashear, La.
209012		Ga. s.	Ossage	15	10	40.2	9.1	2.3	Pas.	1	14	1911	Clarendon, Ark.	Memphis, Tenn.
155076		Ga. s.	Oscar	7	6	32.0	11.4	4.0	Oys.	1		1883	Freeport, N. Y.	Patchogue, N. Y.
155344		St. s.	Oscar B	23	16	55.6	14.5	5.6	Tow.	4		1899	Tacoma, Wash.	Pt. Townsend, Wash.
155461		Ga. s.	Oscar C	10	7	45.2	12.5	3.0	Oys.	1		1903	Morgan City, La.	Brashear, La.
204079		Ga. s.	Oscar J	14	9	49.4	14.4	3.3	Pas.	2		1908	Texas City, Tex.	New York, N. Y.
19459		Ga. s.	Oscar Newhouse	70	65	78.0	20.1	6.9	Frt.	3		1876	Sheboygan, Wis.	Millwaukee, Wis.
155288		St. s.	Oscar C. Stedman	68	37	73.1	19.0	7.0	Tow.	7		1896	Cleveland, Ohio.	Cleveland, Ohio.
155394		St. s.	OSCAR G. MURRAY	165	112	100.0	22.0	11.8	Tow.	17	340	1900	Baltimore, Md.	Baltimore, Md.
155096		St. s.	Osceola	182	95	117.0	29.0	9.0	Tow.	11	750	1884	Newburgh, N. Y.	Albany, N. Y.
155319	K. N. J. V.	St. y.	Osceola	110	75	119.4	17.9	9.5	Yct.	7	500	1898	Brooklyn, N. Y.	New York, N. Y.
200740		Ga. s.	Osceola	0	8	31.5	9.4	4.1	Pas.	1		1904	Bridgeton, N. J.	Philadelphia, Pa.
204261		*St. p.	Osceola	52	52	65.7	14.4	3.3	Pas.	2		1907	Lumber City, Ga.	Brunswick, Ga.
204513		Ga. s.	Osceola	33	27	55.0	16.8	6.2	Pas.	3		1906	Tottenville, N. Y.	New York, N. Y.
204618		Ga. s.	Osceola	11	8	37.1	13.1	3.3	Pas.	2		1904	Galveston, Tex.	Galveston, Tex.
206373		*Ga. y.	Osceola	19	16	50.4	12.6	4.6	Yct.	1	25	1909	Tottenville, N. Y.	Patchogue, N. Y.
206388		(Ga. p.)	Osceola	6	5	38.8	9.0	2.0	Tow.	1	8	1909	Kanauga, Ohio.	Wheeling, W. Va.
207964		St. p.	Osceola	87	54	74.6	21.1	3.6	Frt.	5	80	1910	Klsmimnee, Fla.	Tampa, Fla.
209436		Ga. s.	Osceola	44	43	60.0	17.0	3.8	Pas.	1	40	1911	St. Augustine, Fla.	St. Augustine, Fla.
207450		Ga. s.	Osceola	9	6	43.5	9.0	4.3	Pas.	0	40	1911	Jacksonville, Fla.	Jacksonville, Fla.
155012		St. s.	Oseoda	529	345	175.0	32.4	13.3	Frt.	14	500	1878	St. Clair, Mich.	Chicago, Ill.
209342	L. C. B. Q.	Ga. y.	Osiris	137	112	109.5	19.7	7.1	Yct.	6	80	1911	Port Jefferson, N. Y.	New York, N. Y.
210087		Ga. y.	Osman II.	16	11	50.0	9.0	3.3	Yct.	2	25	1906	Alexandria Bay, N. Y.	Cape Vincent, N. Y.
145746	K. R. M. J.	St. y.	OSPREY	49	33	77.0	14.1	7.3	Yct.	4		1897	Newburgh, N. Y.	Philadelphia, Pa.
150884		Ga. s.	Osprey	24	15	53.6	11.2	4.7	Pas.	2		1900	Baltimore, Md.	Newport News, Va.
155058		St. s.	Osprey	57	45	78.4	17.5	6.8	Pas.	4		1882	Mystic Bridge, Conn.	New York, N. Y.
155446		Ga. s.	Osprey	19	11	48.6	16.1	6.5	Frt.	2		1902	Dennysville, Me.	Lubeo, Me.
200052		St. y.	Osprey	32	21	90.0	13.2	5.0	Yct.	2		1903	Seattle, Wash.	Pt. Townsend, Wash.
204370		Ga. s.	Osprey	14	9	46.6	9.5	5.1	Fsh.	2	40	1907	Millbridge, Me.	S. W. Harbor, Me.
205798		Ga. s.	Osprey	43	32	58.0	16.2	6.2	Frt.	2	75	1908	Coquille, Ore.	Coos Bay, Ore.
206427		Ga. s.	Osprey	7	6	25.5	9.8	4.6	Pas.	1			Unknown.	New York, N. Y.
204156	K. W. C. R.	Ga. y.	Osprey II	44	38	70.0	14.0	6.2	Yct.	3		1907	Long Island City, N. Y.	Do.
208544		Ga. s.	Osmi	13	12	35.0	10.4	3.4	Fsh.	3	10	1897	Manitowoc, Wis.	Millwaukee, Wis.
208618		Ga. s.	Osrle	13	9	47.5	13.0	5.1	Pas.	1	30	1911	Anglesea, N. J.	Somers Point, N. J.
203856	K. V. T. R.	St. s.	OSABAW	2,667	2,043	300.0	41.0	25.8	Frt.	30	1,200	1907	Quincy, Mass.	New York, N. Y.
155414		St. s.	OSSIAN BEDELL	296	192	104.5	28.0	9.6	Pas.	5	312	1901	Buffalo, N. Y.	Buffalo, N. Y.
202201		St. s.	OSANING	63	43	74.0	18.5	6.0	Pas.	6		1905	Newburgh, N. Y.	New Orleans, La.
155143		St. s.	Ostrea	69	47	68.0	19.6	6.4	Oys.	7		1887	Port Jefferson, N. Y.	Bridgeton, Conn.
19035		St. p.	Oswego	329	211	212.0	28.0	8.0	Tow.	12	700	1848	Brooklyn, N. Y.	Albany, N. Y.
155090		St. p.	Oswego	1,055	824	193.5	36.0	13.3	Fer.	7	800	1883	Newburgh, N. Y.	New York, N. Y.
155154		St. s.	Oswego	115	92	93.2	17.5	9.0	Cnl.	6	60	1881	Phoenix, N. Y.	Buffalo, N. Y.
200056		Ga. s.	Otis	7	6	34.0	8.4	3.2	Msc.	1	12	1911	Stacy, N. C.	Beaufort, N. C.
155298		*St. p.	Ottawa	20	18	49.1	14.0	3.7	Tow.	7		1897	Mobile, Ala.	Mobile, Ala.
202283		*St. p.	Ottawa	77	72	89.0	18.0	5.0	Pas.	7	250	1905	Portland, Ore.	Portland, Ore.
155381		St. s.	Otter	18	15	48.4	12.1	5.4	Tow.	6		1900	Cheboygan, Mich.	Grand Haven, Mich.
204902		Ga. s.	Otter	9	6	28.3	8.0	2.7	Pas.	1		1908	La Conner, Wash.	Pt. Townsend, Wash.
206741		(Ga. p.)	Otto	15	15	50.0	12.6	2.8	Tow.	3	40	1909	Kansas City, Mo.	Kansas City, Mo.
204329		Ga. s.	Otto	14	9	46.0	8.8	4.5	Pas.	2		1896	Morris Heights, N. Y.	Philadelphia, Pa.
155314		*St. p.	Otto Marnet	154	154	148.3	25.0	4.6	Tow.	15	682	1898	Raymond City, W. Va.	Cincinnati, Ohio.
155273		*St. p.	Ottumwa Belle	81	81	104.0	22.0	4.0	Pas.	10		1895	Canton, Mo.	Burlington, Iowa.
155358		*St. p.	Onachita	98	98	140.0	32.0	4.0	Pas.	26		1899	Jeffersonville, Ind.	Mobile, Ala.
155270	K. M. F. Q.	St. y.	Onatoga	19	15	53.8	9.2	4.8	Yct.	3		1895	Nyack, N. Y.	St. Louis, Mo.
207525		Ga. s.	Onli	10	10	38.3	9.8	4.3	Fsh.	1	16	1910	Douglas, Alaska.	Juneau, Alaska.
203300		Ga. s.	Our Boat	9	8	42.0	7.5	3.4	Msc.	2		1906	Grafton, Ill.	Evanville, Ind.
210147		Ga. s.	Our Favorito	13	8	40.4	10.5	4.9	Fsh.	3	37	1912	Bayonne, N. J.	New York, N. Y.
154467		St. s.	OUTING	8	6	43.0	9.0	4.0	Pas.	2		1903	Geneva, Ohio.	Wheeling, W. Va.
206395		Ga. s.	Outing	6	6	35.3	7.0	2.7	Pas.	1	8	1902	Zanesville, Ohio.	Do.
207895		Ga. p.	Outing	8	8	53.5	8.5	2.0	Tow.	2		1900	Madison, Ind.	Louisville, Ky.
208069		Ga. s.	Ove	16	10	38.0	11.8	4.6	Fsh.	2	20	1910	Seattle, Wash.	Seattle, Wash.
155268		St. s.	OVERBROOK	179	89	104.2	24.4	11.2	Tow.	14	650	1894	Philadelphia, Pa.	Perth Amboy, N. J.
150819		St. p.	OWANA	747	420	200.6	32.0	12.0	Pas.	60	1,250	1899	Wyandotte, Mich.	Detroit, Mich.
130378		St. p.	Owasco	117	68	96.8	21.7	9.6	Tow.	7	400	1887	Perth Amboy, N. J.	New York, N. Y.
155199		Ga. y.	Owesee	24	23	54.8	13.4	9.5	Yct.	2		1891	Boston, Mass.	Newburyport, Mass.
155153		St. s.	OwEEO	2,611	1,776	325.7	41.2	14.6	Frt.	20	1,000	1888	Buffalo, N. Y.	Buffalo, N. Y.
7719		St. s.	Owen J. McWilliams	87	69	86.2	20.0	9.0	Tow.	8		1898	Solomons, Md.	New York, N. Y.
153373		*St. p.	Owl	32	32	54.0	16.6	3.4	Frt.	4		1899	Seranton, Miss.	Mobile, Ala.

^a Tlde.
^b Formerly st. y. Ardea.
^c Okadus.

¹ Formerly ga. s. Petrolia.
² Formerly st. p. Pennsylvania.

⁴ Formerly st. s. Nannie Lamberton.
⁵ Formerly st. s. Cresano.

MERCHANT STEAM VESSELS OF THE UNITED STATES—Continued.

Official No.	Signal letters.	Rtg.	Name of vessel.	Gross tonnage.	Net tonnage.	Length.	Breadth.	Depth.	Service.	Crew.	Indicated horsepower.	When built.	Where built.	Home port (where permanent document issues).	
155378		Ga. s	Owl	14	8	47.6	12.4	3.8	Oys.	3	1900	Bridgeport, Conn.	Bridgeport, Conn.	
204085		Ga. s	Owl	14	14	36.0	13.0	3.5	Frt.	2	10	1907	Alexandria Bay, N. Y.	Cape Vincent, N. Y.	
205897		(Ga. p.)	Owl	13	11	57.7	11.6	2.3	Tow.	1	18	1908	Bellair, Ohio	Wheeling, W. Va.	
206363		Ga. s	Owl	7	5	33.0	3.0	3.0	Msc.	1	8	1908	Morgan City, La.	Brashear, La.	
207151		Ga. s	Owl	15	10	45.5	11.5	4.4	Tow.	1	50	1910	Seattle, Wash.	Pt. Townsend, Wash.	
207042		(Ga. p.)	Owl	21	19	40.6	14.0	4.0	Pas.	2	7	1910	Bridgeport, Conn.	Bridgeport, Conn.	
208441		Ga. s	Owl	15	5	45.4	13.2	3.7	Tow.	1	40	1911	Alameda, Cal.	San Francisco, Cal.	
208720		Ga. s	Owl	47	25	60.6	20.3	6.5	Frt.	1	100	1911	North Bend, Ore.	Do.	
202237		Ga. y.	OWLER	21	66.1	11.1	4.7	4.7	Yct.	4	1903	Brooklyn, N. Y.	New York, N. Y.	
202916	K. V. G. P.	Ga. y.	Owyhee	39	32	60.0	14.2	5.8	Yct.	4	1906	Long Island City, N. Y.	Do.	
19041		St. s.	Ox	109	74	60.8	30.1	10.0	Frt.	4	190	1866	Brooklyn, N. Y.	Do.	
203886		St. s.	Ox	9	7	32.0	10.3	4.3	Tow.	2	1907	Friendship, Mo.	Marblehead, Mass.	
209200		(Ga. p.)	Ox	14	14	54.0	11.0	2.3	Tow.	4	12	1911	Frankfort, Ky.	Louisville, Ky.	
155433		Ga. s	Oyster	5	5	26.2	11.6	3.5	Fsh.	1	1901	Osterville, Mass.	Hyannis, Mass.	
19306		Ga. s	Oyster Plant	13	12	54.0	15.4	3.7	2	1872	Mobile, Ala.	Mobile, Ala.	
204049		Ga. s	Oyster Transport	29	24	70.2	17.2	4.0	Frt.	2	1907	Greenport, N. Y.	New York, N. Y.	
200534		Ga. s	Oyston	15	10	50.0	13.0	4.2	Oys.	4	35	1903	Pocomoke City, Md.	Newport News, Va.	
202025		Ga. s	Ozark	8	8	30.0	8.0	6.8	Pas.	1	1904	St. Joseph, Mich.	Memphis, Tenn.	
P.															
95553		St. s.	P. O'Rlorden	75	41	71.0	19.6	8.4	Tow.	5	1879	Communipaw, N. J.	Boston, Mass.	
150577		St. s.	P. Reekinger	42	21	61.0	14.0	6.6	Fsh.	6	1892	Sheboygan, Wis.	Milwaukee, Wis.	
150748		St. s.	P. B. Luyster	17	9	43.0	12.8	6.2	Tow.	2	1907	Detroit, Mich.	Detroit, Mich.	
81198		St. s.	P. B. McNaughton	63	31	73.2	17.2	9.2	Tow.	3	1888	East Saginaw, Mich.	Buffalo, N. Y.	
150700		St. s.	P. C. Roman	20	14	52.0	16.0	5.6	Tow.	4	1895	Albany, N. Y.	Albany, N. Y.	
207203		Ga. s	P. D. Patrol	15	10	45.7	9.8	4.8	Pol.	0	80	1908	Oakland, Cal.	San Francisco, Cal.	
203051		St. s.	P. H. Doyen	28	15	50.5	16.0	6.6	Tow.	2	1906	Portland, Me.	Portland, Me.	
150135		St. s.	P. I. Nevis	40	20	60.6	16.7	7.1	Frt.	4	1878	Brooklyn, N. Y.	Newark, N. J.	
150880		Ga. s	P. J. Abler	116	78	97.2	24.9	5.9	Pas.	8	80	1900	Seattle, Wash.	Nome, Alaska.	
150674		Ga. s	P. J. H.	7	6	27.0	10.0	3.0	Frt.	1	1894	Chuckakee, Va.	Norfolk, Va.	
150460		St. s.	P. J. Ralph	964	658	211.4	37.0	14.0	Frt.	13	685	1889	Marine City, Mich.	Chicago, Ill.	
203387	K. V. N. R.	St. s.	P. J. T. Co. No. 7	197	134	101.1	25.0	12.0	Tow.	9	600	1906	Nonk, Conn.	New York, N. Y.	
150918		St. p.	P. M. Pfeil	85	85	115.0	24.0	4.5	Tow.	12	1901	Brownsville, Pa.	Pittsburgh, Pa.	
200346		St. s.	P. P. MILLER	3,845	2,858	354.0	48.0	28.0	Frt.	17	1,300	1903	Cleveland, Ohio	Buffalo, N. Y.	
120206		St. s.	P. W. Arthur	21	14	50.4	13.2	6.6	Fsh.	3	1875	Milwaukee, Wis.	Marquette, Mich.	
208604		St. s.	P. R. R. No. 1	109	74	75.0	21.4	11.0	Tow.	7	600	1911	Port Richmond, N. Y.	Philadelphia, Pa.	
201177	K. T. G. M.	St. s.	P. R. R. No. 4	121	82	75.0	21.0	10.4	Tow.	6	500	1904	Philadelphia, Pa.	Do.	
203181	K. V. L. J.	St. s.	P. R. R. No. 5	186	126	92.0	24.0	11.8	Tow.	8	600	1906	Sparrow Point, Md.	New York, N. Y.	
200836		St. s.	P. R. R. No. 7	223	145	92.0	22.0	12.1	Tow.	6	500	1904	Richmond, Va.	Do.	
200837		St. s.	P. R. R. No. 9	223	145	92.0	22.0	12.1	Tow.	6	500	1904do.	Do.	
203205	K. V. M. C.	St. s.	P. R. R. No. 10	186	126	92.0	24.0	11.8	Tow.	8	1,700	1906	Sparrow Point, Md.	Do.	
207550		St. s.	P. R. R. No. 11	177	120	95.8	24.5	12.4	Tow.	8	250	1910	Port Richmond, N. Y.	Do.	
203224	K. V. M. F.	St. s.	P. R. R. No. 14	186	126	92.0	24.0	11.8	Tow.	8	600	1906	Sparrow Point, Md.	Do.	
200962	K. T. D. M.	St. s.	P. R. R. No. 32	201	137	99.0	24.0	12.0	Tow.	13	650	1904do.	Perth Amboy, N. J.	
204584	K. T. D. M.	St. s.	P. R. R. No. 33	71	48	62.0	18.5	10.6	Tow.	7	1907	Port Richmond, N. Y.	New York, N. Y.	
207551		St. s.	P. R. R. No. 34	177	120	95.8	24.5	12.4	Tow.	8	250	1910do.	Do.	
208282	L. H. S. M.	St. s.	P. R. R. No. 35	375	255	106.5	32.0	15.0	Tow.	15	1,000	1911	Wilmington, Del.	Perth Amboy, N. J.	
203130		St. s.	P. R. R. No. 153	547	372	106.6	32.1	14.7	Frt.	5	300	1906	Sparrow Point, Md.	New York, N. Y.	
205370		St. s.	P. R. R. No. 154	549	373	106.0	32.1	14.7	Frt.	8	345	1908do.	Do.	
204002		Ga. s	P. & B. No. 2	14	12	48.0	14.5	4.0	Oys.	1	30	1907	Greenport, N. Y.	Providence, R. I.	
115047		St. s.	Pacific	33	22	58.5	13.5	7.6	Tow.	3	1872	Philadelphia, Pa.	Philadelphia, Pa.	
200494		St. s.	Pacific	474	322	140.0	34.0	12.3	Drg.	0	1,000	1903	Tacoma, Wash.	Camden, N. J.	
202717		Ga. s	Pacific	25	17	54.3	12.3	3.1	Pas.	3	50	1905	Coppermonnt, Alaska	Ketchikan, Alaska.	
204288		Ga. s	Pacific	6	6	33.7	8.9	3.8	Pas.	1	37	1907	Chicago, Ill.	Chicago, Ill.	
205593		Ga. s	Pacific	8	8	29.8	9.0	4.5	Pas.	1	15	1908	Brigantine, N. J.	Somers Point, N. J.	
207431		Ga. s	Pacific	15	10	39.0	12.6	4.7	Fsh.	5	20	1910	Tacoma, Wash.	Tacoma, Wash.	
206266		Ga. s	Pacific	38	26	50.0	16.7	7.1	Fsh.	2	55	1910	Seattle, Wash.	Pt. Townsend, Wash.	
206486		Ga. s	Pacific	9	9	32.4	9.3	3.2	Pas.	1	15	1911	Metlakahla, Alaska	Ketchikan, Alaska.	
210083		Ga. s	Pacific	34	24	52.0	15.0	7.4	Frt.	2	50	1912	Hoquiam, Wash.	Pt. Townsend, Wash.	
150642		*St. p.	Pacific No. 2	570	416	170.0	32.0	5.0	Tow.	35	1893	Pittsburgh, Pa.	Pittsburgh, Pa.	
204026	K. W. B. P.	St. s.	PACKERTON	430	292	100.2	30.4	11.4	Frt.	6	435	1907	Port Richmond, N. Y.	New York, N. Y.	
207737		Ga. s	Pactolus	10	6	31.6	13.3	3.5	Pas.	0	9	1910	Oakland, Cal.	San Francisco, Cal.	
204807		(Ga. p.)	Paddy	11	0	56.5	13.5	1.8	Fer.	2	10	1907	Cellna, Tenn.	Nashville, Tenn.	
150636		St. s.	PADDY MILES	33	16	52.5	14.1	8.0	Tow.	5	1891	Buffalo, N. Y.	Buffalo, N. Y.	
205431		Ga. s	Pal	6	5	33.0	8.4	3.5	Pas.	3	33	1908	New York, N. Y.	New York, N. Y.	
204274		*G. pa.	Palace	83	83	70.0	19.5	2.6	Pas.	2	1907	Riverton, Ind.	Evansville, Ind.	
150820		Ga. s	Palacca	12	8	44.0	12.0	4.9	Tow.	3	200	1899	Camden, N. J.	Seaford, Del.	
203222	K. V. W. B.	Ga. y.	Paladin	27	22	61.5	15.0	4.0	Yct.	5	30	1906	St. Augustine, Fla.	St. Augustine, Fla.	
203198	K. V. M. R.	Ga. y.	Palatine	63	54	66.0	20.0	8.6	Yct.	3	25	1906	Osterville, Mass.	St. Louis, Mo.	
200903	K. T. C. N.	Ga. y.	Palatine	68	60	82.5	21.4	9.0	Yct.	0	1904	Port Jefferson, N. Y.	New York, N. Y.	
96672		St. s.	Pallas	80	40	78.5	19.0	0.4	Pas.	6	1882	Wilmington, Del.	Boston, Mass.	

1 Formerly ga. y. Louise.
 (a) Hattie M. Spraker.
 2 Formerly st. s.
 (b) N. Y. Cent. Ltg. Co. No. 6.
 (c) New York Central No. 6.

3 Formerly st. s. W. S. Carlin.
 4 Formerly st. s. Fred Engel.
 (a) Sallee.
 5 Formerly st. s. (b) I. W. Durham.

6 Formerly st. s. (a) Henry C. Winship.
 (b) Francis H. Jackson.
 (c) Fred. B. Dalzell.

† Steel.

MERCHANT STEAM VESSELS OF THE UNITED STATES—Continued.

Official No.	Signal letters.	Rig.	Name of vessel.	Gross tonnage.	Net tonnage.	Length.	Breadth.	Depth.	Service.	Crew.	Indicated horsepower.	When built.	Where built.	Home port (where permanent document issues).
						Feet.	Feet.	Feet.	Tow.					
105340		St. s.	Pallister	34	17	67.8	15.0	6.2	Tow.	4		1873	Toledo, Ohio	Toledo, Ohio.
204124		Ga. y.	Palm	33	30	51.6	14.2	5.4	Yct.	1		1906	Boston, Mass.	Boston, Mass.
150917		St. s.	Palm Beach	17	11	61.4	12.5	4.2	Pas.	8		1895	South Portland, Me.	Key West, Fla.
20147	H. P. T. W.	St. s.	Palmer	124	107	100.0	23.0	10.9	Frt.	5	75	1865	Philadelphia, Pa.	New London, Conn.
150760		Ga. s.	Palmetto	10	13	39.5	13.3	5.7	Pas.	2		1897	East Boston, Mass.	Houston, Tex.
201113	K. T. F. V.	Ga. y.	Palmetto	23	17	60.2	12.5	3.0	Yct.	2		1903	New York, N. Y.	Georgetown, S. C.
205861		Ga. s.	Palmetto	9	5	32.0	11.7	3.6	Frt.	2	10	1908	McClellanville, S. C.	Charleston, S. C.
150550		St. s.	Palmyra	110	65	81.7	20.5	9.6	Tow.	4	350	1891	Elizabeth, N. J.	New York, N. Y.
150941		*St. p.	Paloma	137	115	107.5	21.4	4.7	Tow.	8		1902	Portland, Oreg.	Portland, Oreg.
100615		St. s.	Palma	11	7	57.6	8.7	4.4	Frt.	2		1896	Bristol, R. I.	Detroit, Mich.
85611		St. s.	Pamlico	40	23	71.0	16.0	6.0	Frt.	8		1880	Norfolk, Va.	Elizabeth City, N. C.
150802		Ga. s.	Pamlico	17	14	56.0	16.6	3.7	Fsh.	13		1898	Pamlico, N. C.	Beaufort, N. C.
203278		Ga. s.	Pamlico	14	10	50.0	10.7	2.1	Msc.	2		1906	Belhaven, N. C.	Newbern, N. C.
96435	K. N. T. V.	St. s.	PANAMA	5,667	4,193	360.0	50.0	19.0	Pas.	110	5,000	1898	Philadelphia, Pa.	New York, N. Y.
209004		Ga. s.	Panama	21	14	46.7	14.1	5.9	Frt.	1	85	1911	San Francisco, Cal.	San Francisco, Cal.
209513		Ga. s.	Panama	50	34	61.4	18.0	7.8	Fsh.	6	80	1911	Seattle, Wash.	Seattle, Wash.
209592		Ga. s.	Panama	29	20	50.1	14.7	6.1	Fsh.	7	40	1912	Tacoma, Wash.	Tacoma, Wash.
209810		Ga. s.	Panama	10	7	41.2	11.2	4.0	Frt.	2	16	1912	San Francisco, Cal.	San Diego, Cal.
210080		Ga. s.	Panama	14	9	41.1	13.8	5.3	Pas.	2	25	1912	Los Angeles, Cal.	Los Angeles, Cal.
210154		Ga. y.	Panama	10	7	37.0	9.8	5.0	Yct.	1	40	1912	Chicago, Ill.	Chicago, Ill.
150959		St. s.	PANAY	3,811	2,778	356.0	50.0	24.0	Frt.	20	1,000	1902	do	Cleveland, Ohio.
150466		St. s.	Pandora	13	6	42.0	12.5	5.6	Tow.	4		1889	Ogdensburg, N. Y.	Chicago, Ill.
206328		Ga. s.	Pandora	8	6	35.4	8.6	3.2	Fsh.	2	12	1909	Tyee, Alaska	Juneau, Alaska.
150503		St. s.	Pansy	10	10	33.6	11.6	3.8	Oys.	2		1890	Patchogue, N. Y.	New Haven, Conn.
150848		St. s.	Pansy	14	10	68.0	12.0	5.0	Tow.	4		1899	Berwick, La.	Brashear, La.
201733		*Ga. p.	Pansy	16	10	59.0	15.3	3.3	Tow.	5		1905	New Orleans, La.	New Orleans, La.
206092		Ga. s.	Pansy	20	16	43.5	14.5	6.1	Frt.	3	40	1909	Astoria, N. Y.	New York, N. Y.
150497		St. s.	Panther	1,634	1,140	247.6	35.8	22.2	Frt.	14	600	1890	West Bay City, Mich.	Milwaukee, Wis.
200673		Ga. s.	Panther	9	6	36.0	9.7	3.9	Tow.	1		1904	Astoria, Oreg.	St. Townsend, Wash.
200684		Ga. s.	Panther	10	7	33.1	11.4	6.0	Fsh.	1		1904	Brennen, Me.	St. George, Me.
204862		*Ga. p.	Panther	35	22	80.0	18.8	3.5	Oys.	4		1907	Houma, La.	Brashear, La.
204141		Ga. s.	Panther	14	9	55.8	11.8	3.8	Pas.	1		1907	Bollivar, Tex.	Galveston, Tex.
205628		Ga. s.	Pantoozet	17	10	36.0	14.4	6.0	Fsh.	3		1908	Friendship, Mo.	Waldoboro, Mo.
150710	K. M. L. J.	St. s.	PAOLI	330	224	125.4	26.0	14.7	Tow.	13	850	1895	Philadelphia, Pa.	Perth Amboy, N. J.
150772		Ga. s.	Paoli	5	5	24.2	11.3	3.4	Fsh.	1		1893	Monument Beach, Mass.	Ilyanna, Mass.
150631		St. y.	Papoose	24	12	70.5	10.3	6.0	Yct.	2		1903	Bath, Me.	New York, N. Y.
201207		Ga. s.	Papoose	7	6	47.0	10.0	3.3	Frt.	1		1903	Crisfield, Md.	Crisfield, Md.
208791		Ga. s.	Papyrus	9	7	31.4	7.0	3.5	Tow.	2	10	1903	Ford, Mich.	Grand Haven, Mich.
150797		St. s.	PARAGON	142	115	91.4	17.5	9.6	Cnl.	4	10	1888	Buffalo, N. Y.	New York, N. Y.
150890	K. Q. L. B.	St. s.	PARAGUAY	2,627	1,583	292.0	42.0	23.0	Frt.	26	1,250	1900	Lorain, Ohio	Philadelphia, Pa.
150774		St. s.	Park City	391	208	143.5	28.0	9.9	Pas.	7	700	1898	Port Jefferson, N. Y.	Bridgeport, Conn.
150478		St. s.	PARIS FOSTER	1,729	1,475	262.0	39.0	19.2	Frt.	17	750	1889	Cleveland, Ohio	Chicago, Ill.
206818	L. B. G. Q.	St. s.	PARISLEY	296	201	125.0	25.0	12.6	Pas.	14	500	1909	Camden, N. J.	Philadelphia, Pa.
150195		St. s.	Parole	34	22	56.0	13.6	6.0	Tow.	4		1890	Baltimore, Md.	Norfolk, Va.
150576		Ga. s.	Parole	5	5	25.1	12.0	3.7	Fsh.	0		1882	Newport, R. I.	Newport, R. I.
150859		Ga. s.	Parole	9	8	28.6	12.7	3.1	Pas.	1		1900	Bridgeport, Conn.	New York, N. Y.
207673		Ga. s.	Parrot	7	7	31.8	10.1	3.3	Fsh.	1	12	1910	Klinquan, Alaska	Ketchikan, Alaska.
150694	K. S. J. G.	St. y.	Parthula	141	96	114.0	17.8	8.8	Yct.	13	225	1903	Bristol, R. I.	New Bedford, Mass.
203638		Ga. s.	Parthia	13	8	45.0	11.0	4.0	Pas.	1		1906	Winslow, Wash.	Seattle, Wash.
150405	K. D. V. H.	St. s.	Parthian	2,082	1,405	267.8	38.0	16.5	Pas.	39	1,500	1887	Wilmington, Del.	Baltimore, Md.
150410	K. D. V. S.	St. s.	Pasadena	300	235	141.0	31.1	10.4	Frt.	17	190	1887	San Francisco, Cal.	San Francisco, Cal.
207473		Ga. s.	Pasadena	11	6	36.5	9.7	5.7	Pas.	1	12	1910	Sharptown, Md.	Philadelphia, Pa.
201208		St. s.	Pascagoula	65	38	73.6	18.9	7.9	Pas.	8	200	1904	Pascagoula, Miss.	Gulfport, Miss.
204542		Ga. s.	Paschal	10	8	35.6	6.8	3.8	Pas.	2	20	1904	Louisiana, Mo.	St. Louis, Mo.
200384		St. s.	Passaic	41	28	56.5	15.6	7.0	Tow.	3	150	1903	Newark, N. J.	Newark, N. J.
150006		St. s.	Pussport	94	64	100.3	22.6	6.8	Tow.	5		1874	Northport, N. Y.	Brunswick, Ga.
150232		St. y.	Pastime	49	29	94.2	16.3	6.7	Yct.	7		1881	Brooklyn, N. Y.	Detroit, Mich.
150909		St. y.	Pastime	24	17	35.0	9.9	3.8	Yct.	2		1898	Oshkosh, Wis.	Milwaukee, Wis.
150993		Ga. s.	Pastime	16	16	44.5	8.0	3.0	Pas.	2		1899	Wlnona, Minn.	La Crosse, Wis.
200058		Ga. s.	Pastime	5	5	36.4	7.1	2.9	Pas.	1		1903	Kelthsburg, Ill.	Burlington, Iowa.
201158		Ga. s.	Pastime	14	8	47.4	14.3	2.1	Pas.	4	20	1904	Jacksonville, Fla.	Tampa, Fla.
204518		Ga. y.	Pastime	66	45	83.6	16.2	5.8	Yct.	4	65	1907	Baltimore, Md.	Baltimore, Md.
205427		Ga. y.	Pastime	20	16	46.7	14.0	4.0	Yct.	2		1908	Greenport, N. Y.	St. Augustine, Fla.
205620		Ga. s.	Pastime	11	11	39.8	10.5	7.9	Msc.	2	25	1908	Orange, Tex.	Port Arthur, Tex.
205682		Ga. y.	Pastime	17	12	35.0	12.0	3.0	Yct.	3	12	1908	Atlantic City, N. J.	Somers Point, N. J.
206708		Ga. s.	Pastime	9	9	45.0	7.2	6.0	Pas.	1	20	1909	North McGregor, Iowa	Dubuque, Iowa.
150942		St. s.	Pat	16	10	60.0	12.0	4.8	Pas.	4		1902	Mobile, Ala.	Mobile, Ala.
205739		Ga. s.	Pat	8	6	32.8	11.8	3.5	Oys.	1		1908	Brunswick, Ga.	Brunswick, Ga.
20437		St. s.	Patasco	11	7	46.0	12.0	5.1	Tow.	4		1872	Baltimore, Md.	Baltimore, Md.
204384	K. W. G. F.	St. s.	PATCHOGUE	100	129	90.5	24.5	11.6	Tow.	7	500	1907	Camden, N. J.	Philadelphia, Pa.
150874		Ga. s.	Patent	11	10	34.5	13.5	5.2	Msc.	1		1900	Brooklyn, N. Y.	New York, N. Y.
206757	L. R. W. P.	St. s.	PATERSON	120	77	87.3	18.0	11.4	Frt.	10	325	1911	Seattle, Wash.	Seattle, Wash.
150598		St. s.	PATFINDER	2,424	1,761	340.0	42.0	25.0	Frt.	17	1,500	1892	Superior, Wis.	Cleveland, Ohio.
150739		St. y.	PATFINDER	159	111	133.0	18.3	10.2	Yct.	12	1,000	1860	Racine, Wis.	Chicago, Ill.

1 Formerly st. s. A. Andrews, Jr.
 † Formerly st. y. Iten.

‡ Formerly st. s. George W. Roper.
 † Formerly st. s. Havana.

‡ Formerly catboat N. M. Dyer.
 † Composite.

MERCHANT STEAM VESSELS OF THE UNITED STATES—Continued.

Official No.	Signal letters.	Rig.	Name of vessel.	Gross tonnage.	Net tonnage.	Length.	Breadth.	Depth.	Service.	Crew.	Indicated horsepower.	When built.	Where built.	Home port (where permanent document issues).
						Feet.	Feet.	Feet.						
150773		*St. p.	Pathfinder.....	62	62	85.0	20.0	3.6	Tow.	5	1898	Clinton, Iowa.	Burlington, Iowa.
150925	K. R. J. G.	St. s.	PATHFINDER.....	2,792	1,800	310.5	44.9	22.0	Frt.	26	1,350	1901	Wilmington, Del.	New York, N. Y.
205459		Ga. s.	Pathfinder.....	14	13	49.9	10.6	6.5	Pas.	1	30	1908	Quincy, Ill.	Memphis, Tenn.
207888		Ga. s.	Pathfinder.....	7	6	36.1	8.1	3.8	Tow.	2	30	1909	Conway, S. C.	Georgetown, S. C.
209919		Ga. s.	Pathfinder.....	8	5	34.2	9.0	4.0	Frt.	1	10	1912	Seattle, Wash.	Seattle, Wash.
150921	K. R. G. W.	St. s.	PATIENCE.....	292	198	122.3	25.0	14.0	Tow.	13	500	1901	Camden, N. J.	Philadelphia, Pa.
204252		Ga. s.	Patience.....	22	16	44.0	14.5	6.5	Fsh.	1	25	1907	West Myrtle, Conn.	Providence, R. I.
204210		*St. p.	Patricia.....	60	60	103.0	22.0	2.5	Tow.	6	100	1907	Morgan City, La.	Brashur, La.
204220		Ga. y.	Patricia.....	21	17	60.1	11.0	5.0	Yct.	0	1907	New York, N. Y.	New York, N. Y.
106956		St. s.	Patrick McGuire.....	70	35	67.6	19.5	8.9	Tow.	7	1892	Perth Amboy, N. J.	Do.
150652		St. s.	PATROL.....	235	117	135.3	23.0	10.1	Pol.	13	550	1894	Sparrow Point, Md.	Do.
209243		Ga. s.	Patrol.....	14	12	41.3	14.9	3.7	Oys.	1	1911	New Haven, Conn.	New Haven, Conn.
209000	L. C. B. W.	(Ga. s.)	Patsy.....	155	113	96.6	21.6	7.6	Frt.	5	220	1911	North Bend, Ore.	Astoria, Ore.
200768		St. p.	Pattona.....	242	231	180.0	32.0	5.0	Pas.	21	240	1880	Jeffersonville, Ind.	Memphis, Tenn.
200776		Ga. s.	Paul.....	6	5	42.2	11.2	3.3	Pas.	2	1904	Rock Hill, Md.	Baltimore, Md.
203696		Ga. s.	Paul.....	12	11	38.6	10.0	3.8	Fsh.	3	1906	Mantowoc, Wis.	Milwaukee, Wis.
210079		(Ga. s.)	Paul D.....	6	6	32.0	8.5	4.0	Frt.	2	14	1911do.	Do.
205440		(Ga. p.)	Paul E.....	12	12	49.0	11.0	2.6	Frt.	2	18	1908	Stephensport, Ky.	Louisville, Ky.
200272	K. S. Q. M.	St. s.	Paul Jones.....	945	545	189.3	39.3	20.1	Tow.	19	1,600	1903	New London, Conn.	New London, Conn.
209927		Ga. s.	Paul Jones.....	10	8	45.0	11.0	4.6	Frt.	1	24	1911	Pequoson, Va.	Tappahannock, Va.
204023		*St. p.	Paul L.....	147	92	123.0	24.8	6.0	Pas.	7	150	1907	Oshkosh, Wis.	Milwaukee, Wis.
150958		St. s.	Paul Le Roux.....	44	30	72.0	17.4	7.5	Tow.	3	1902	Albany, N. Y.	Albany, N. Y.
208416		(Ga. s.)	Paul Martin.....	13	9	42.7	12.3	4.0	Pas.	1	40	1910	San Francisco, Cal.	San Francisco, Cal.
150801		Ga. s.	Paul Raymond.....	12	10	47.8	13.0	3.0	Oys.	1	1898	Freeport, N. Y.	Pateogue, N. Y.
200685		Ga. s.	Paul Revere.....	13	8	39.6	13.0	6.0	Fsh.	2	1904	Bremen, Me.	Vinalhaven, Me.
206378		(Ga. p.)	Paul S.....	9	7	51.6	8.5	2.0	Pas.	1	1911	Stumpdown, W. Va.	Wheeling, W. Va.
209032		*St. p.	Paul F. Jahncke.....	41	35	65.0	22.2	3.5	Pas.	8	1911	Madisonville, La.	New Orleans, La.
207649	L. B. N. V.	Ga. y.	Paula.....	91	72	98.4	16.2	8.1	Yct.	7	50	1910	Bayonne, N. J.	New York, N. Y.
68281		Ga. s.	Pauline.....	10	10	45.6	16.4	2.4	Pas.	2	1883	St. Augustine, Fla.	St. Augustine, Fla.
150467		St. s.	Pauline.....	71	35	76.9	18.4	8.4	Pas.	4	27	1889	Salisbury, Mass.	New York, N. Y.
151001		Ga. s.	Pauline.....	5	5	28.0	12.0	3.3	Msc.	1	1898	Shrewsbury, N. J.	Do.
202457		St. s.	Pauline.....	12	12	52.0	12.5	5.0	Pas.	5	1905	Petersburg, Ky.	Cincinnati, Ohio.
208420		(Ga. p.)	Pauline.....	10	8	40.0	10.8	2.6	Tow.	2	25	1911	Quincy, Ill.	Burlington, Iowa.
209363	L. C. F. W.	Ga. y.	Pauline.....	25	17	50.0	12.8	5.9	Yct.	2	50	1911	Camden, N. J.	Philadelphia, Pa.
208856		Ga. s.	Pauline O.....	13	8	58.1	11.7	5.5	Fsh.	5	20	1911	Pascagoula, Miss.	Mobile, Ala.
209069		St. s.	Pauline Hughes.....	6	6	35.0	8.5	2.7	Fer.	1	24	1911	Madison, Ind.	Louisville, Ky.
150263		St. p.	Pawneek.....	820	627	199.0	35.2	12.8	Fer.	7	450	1882	Newburgh, N. Y.	New York, N. Y.
150877		Ga. s.	Pausch Bros.....	14	11	45.5	13.7	4.6	Oys.	4	1900	Stratford, Conn.	Pateogue, N. Y.
107156		Ga. s.	Pausch Bros. I.....	18	12	35.4	12.1	4.0	Oys.	2	1892	South Norwalk, Conn.	Do.
208675		Ga. s.	Pausch Bros. IV.....	41	28	57.4	18.9	6.6	Fsh.	4	120	1911	Tottenville, N. Y.	New York, N. Y.
204842		Ga. s.	Pausch Bros. No. 2.....	11	8	46.0	13.5	2.5	Oys.	2	1907	Bay Shore, N. Y.	Pateogue, N. Y.
150607		*St. p.	Pavonia.....	132	132	120.0	26.0	4.0	Tow.	12	252	1892	Madison, Ind.	Evansville, Ind.
150455		St. s.	Pawnee.....	639	475	174.0	32.6	13.2	Frt.	13	897	1888	Marine City, Mich.	Port Huron, Mich.
150727		Ga. y.	Pawnee.....	20	19	44.3	13.9	7.0	Yct.	3	1896	City Island, N. Y.	Newport, R. I.
150871		Ga. s.	Pawnee.....	6	6	28.0	10.5	3.2	Pas.	0	1899	Brooklyn, N. Y.	Stamford, Conn.
200816	K. T. C. Q.	St. y.	Pawnee.....	75	43	91.6	14.3	9.0	Yct.	7	400	1904	Boston, Mass.	Boston, Mass.
203925	K. V. W. J.	St. s.	PAWNEE.....	1,907	1,382	250.5	40.0	25.0	Frt.	23	1,200	1907	Wilmington, Del.	New York, N. Y.
208698		(Ga. s.)	Pazna.....	13	12	35.8	9.4	3.3	Pas.	2	18	1905	West De Pere, Wis.	Milwaukee, Wis.
150857		Ga. s.	Peach.....	5	5	24.2	11.0	3.3	Fsh.	1	1900	Osterville, Mass.	Barnstable, Mass.
208407		(Ga. s.)	Peanuts.....	10	7	27.3	10.5	3.2	Fsh.	2	20	1911	Seattle, Wash.	Pt. Townsend, Wash.
150341		St. p.	Pearl.....	75	53	62.4	14.5	3.4	Pas.	5	1894do.	Do.
150409		Ga. s.	Pearl.....	5	5	22.5	11.9	3.8	Fsh.	2	1887	Noank, Conn.	Stonington, Conn.
150480		St. s.	Pearl.....	48	24	69.0	17.7	7.9	Tow.	4	1889	South Brooklyn, N. Y.	New York, N. Y.
150514		Ga. s.	Pearl.....	7	7	32.5	12.9	3.0	Pas.	1	1891	Bay Center, Wash.	Pt. Townsend, Wash.
150663		Ga. s.	Pearl.....	23	21	56.6	19.2	5.4	Frt.	4	1891	Whitemarsh Island, Ga.	Charleston, S. C.
150661		St. s.	Pearl.....	8	7	42.0	8.0	3.0	Tow.	3	1891	Peoria, Ill.	Peoria, Ill.
150708		Ga. s.	Pearl.....	10	6	42.4	14.3	2.8	Oys.	2	1895	Biloxi, Miss.	Brashur, La.
150805		Ga. s.	Pearl.....	8	8	43.0	12.9	3.2	Frt.	1	1898	Cedar Bayou, Tex.	Galveston, Tex.
150835		Ga. s.	Pearl.....	16	16	40.6	15.0	6.0	Fsh.	3	1899	Gloucester, Mass.	Provincetown, Mass.
200571		Ga. s.	Pearl.....	7	5	31.0	9.4	2.3	Pas.	1	10	1899	Atlantic City, N. J.	Somers Point, N. J.
201006		(Ga. s.)	Pearl.....	10	10	34.4	12.4	5.7	Fsh.	5	1904	Gloucester, Mass.	Gloucester, Mass.
202828		Ga. s.	Pearl.....	7	7	32.5	9.0	2.2	Tow.	2	8	1906	Atlantic, N. C.	Newborn, N. C.
203601		(Ga. p.)	Pearl.....	15	12	73.8	15.5	1.7	Pas.	2	1908	Monteth Landing, W. Va.	Wheeling, W. Va.
204971		Ga. s.	Pearl.....	19	13	45.3	13.9	4.3	Fsh.	3	1908	Port Angeles, Wash.	Port Angeles, Wash.
205101		Ga. s.	Pearl.....	11	7	38.9	7.4	6.8	Pas.	1	18	1908	Clinton, Iowa.	Memphis, Tenn.
207032		Ga. s.	Pearl.....	8	8	38.4	10.5	2.6	Msc.	5	10	1909	Morehead City, N. C.	Beaufort, N. C.
208433		Ga. s.	Pearl.....	7	6	39.0	8.0	3.0	Fsh.	2	8	1905	Green Bay, Wis.	Milwaukee, Wis.
209148		Ga. y.	Pearl.....	19	18	38.0	11.0	5.0	Yct.	2	28	1911	Grand Rapids, Mich.	Grand Haven, Mich.
208328		Ga. s.	Pearl.....	8	8	39.0	8.4	4.3	Fsh.	1	8	1906	Detroit Harbor, Wis.	Do.
180719		Ga. s.	Pearl B.....	5	5	23.7	11.2	4.6	Fsh.	1	1896	Osterville, Mass.	Chatham, Mass.
200813		Ga. s.	Pearl B.....	8	8	38.0	7.0	3.0	Pas.	1	1904	Andalusia, Ill.	Rock Island, Ill.
206667		Ga. s.	Pearl D.....	10	8	28.7	10.5	3.1	Frt.	1	12	1904	Port Sanilac, Mich.	Grand Haven, Mich.
206485		Ga. s.	Pearl H.....	10	8	43.5	12.5	3.5	Frt.	1	1904	Peoria, Fla.	Jacksonville, Fla.

¹ Formerly *st. p. Eulalie C.

² Formerly st. s. Andrew J. White.

³ U. S. L. H. B. st. p. Joseph Henry.

⁴ Formerly ^b st. p. Louisiana.

⁵ Formerly ga. s. G. W. Corbett.

⁶ Formerly ga. s. A. M. Low.

⁷ Formerly st. y. Monaloe.

⁸ Formerly st. s. ^a Pearl.

⁹ S. O. Co. No. 10.

MERCHANT STEAM VESSELS OF THE UNITED STATES—Continued.

Official No.	Signal letters.	Rtg.	Name of vessel.	Gross tonnage.	Net tonnage.	Length.	Breadth.	Depth.	Service.	Crew.	Indicated horsepower.	When built.	Where built.	Home port (where permanent document issues).
						<i>Feet.</i>	<i>Feet.</i>	<i>Feet.</i>						
208336		Ga. s.	Pearl King.....	12	10	32.4	12.2	3.0	Frt.	2	24	1911	Charleston, S. C.	Charleston, S. C.
203526		*Ga. p.	Pearl No. 2.....	6	6	33.0	7.0	2.5	Pas.	1	10	1906	Smithland, Ky.	Paducah, Ky.
205615		Ga. s.	Pearl D. Evans.....	23	9	56.1	16.0	4.5	Mso.	4	50	1908	Weems, Va.	Newport News, Va.
150546		St. s.	Pearlington.....	30	15	54.0	17.4	5.3	Pas.	3	1891	Pearlington, Miss.	Gulfport, Miss.
150160		St. s.	Peconic.....	153	91	127.0	18.5	8.5	Fsh.	23	1879	Kennebunk, Me.	Tappahannock, Va.
203961		Ga. s.	Peconic.....	14	12	59.0	16.0	2.0	Frt.	2	1907	Greenport, N. Y.	Greenport, N. Y.
210002		Ga. s.	Peconic.....	58	50	64.7	20.5	6.5	Oys.	6	90	1912	Tottenville, N. Y.	Do.
150985		St. s.	Pedro Costa.....	51	32	72.0	18.0	7.3	Fsh.	3	90	1903	San Francisco, Cal.	San Francisco, Cal.
200339		Ga. s.	Peer.....	14	9	34.0	11.4	3.8	Pas.	1	35	1912	Los Angeles, Cal.	Los Angeles, Cal.
20112		St. p.	Peerless.....	298	186	149.0	32.6	8.6	Fer.	5	400	1872	Wilmington, Del.	Camden, N. J.
150177		St. s.	Peerless.....	99	73	100.0	17.5	7.0	Cnl.	3	1876	Chicago, Ill.	Chicago, Ill.
150371	K. D. J. T.	St. y.	Peerless.....	227	113	146.7	22.0	11.9	Yct.	18	1,000	1886	Philadelphia, Pa.	New York, N. Y.
150377		St. s.	Peerless.....	89	44	82.7	19.0	9.2	Tow.	0	1886	Camden, N. J.	Plattsburg, N. Y.
150337		St. s.	Peerless.....	76	50	76.4	18.6	0.5	Tow.	3	1893	Sandusky, Ohio.	Buffalo, N. Y.
150355		*St. p.	Peerless.....	60	60	96.6	21.4	3.6	Pas.	10	1894	Hermann, Mo.	Vicksburg, Miss.
150841		St. s.	Peerless.....	102	69	85.4	21.2	9.7	Tow.	4	300	1899	Baltimore, Md.	New York, N. Y.
150927		St. s.	Peerless.....	57	39	71.8	17.2	5.2	Tow.	4	1901	Houghton, Wash.	Juneau, Alaska.
200616		Ga. s.	Peerless.....	45	26	65.3	22.4	4.7	Oys.	4	1904	Handsboro, Miss.	New Orleans, La.
200802		St. s.	Peerless.....	22	11	50.7	12.7	5.0	Frt.	2	35	1904	Eureka, Cal.	Eureka, Cal.
201333		*Ga. p.	Peerless.....	14	9	50.0	15.0	2.4	Pas.	5	1904	Newport, Ark.	Rock Island, Ill.
207750		St. p.	Peerless.....	75	75	99.0	34.0	3.0	Fer.	2	150	1910	Jeffersonville, Ind.	Cincinnati, Ohio.
208321		Ga. s.	Peerless.....	14	12	44.8	14.0	4.0	Pas.	1	12	1911	Ocean City, N. J.	Somers Point, N. J.
209172		Ga. s.	Peerless.....	14	12	41.4	11.3	4.1	Fsh.	3	14	1911	Port Clinton, Ohio.	Sandusky, Ohio.
209312		Ga. s.	Peerless.....	32	17	50.4	15.4	4.4	Frt.	1	54	1911	Tampa, Fla.	Tampa, Fla.
209369		Ga. s.	Peerless.....	13	9	44.5	11.8	5.2	Pas.	1	20	1912	Bellingham, Wash.	Pt. Townsend, Wash.
150214	J. V. H. K.	St. p.	Pegasus.....	847	579	211.6	32.0	10.6	Pas.	21	850	1881	Philadelphia, Pa.	New York, N. Y.
150306		Ga. s.	Peggy.....	7	7	28.2	12.6	4.0	Mso.	0	1899	Bath, Me.	Newport, R. I.
208310		Ga. y.	Peggy.....	70	68	64.6	10.0	6.6	Yct.	3	40	1911	Manitowoc, Wis.	St. Louis, Mo.
209280		Ga. y.	Peggy.....	23	15	50.7	11.5	2.9	Yct.	1	23	1910	New Haven, Conn.	New Haven, Conn.
208490		Ga. s.	Peggy L.....	8	7	35.1	9.3	2.3	Pas.	0	25	1911	Ormond, Fla.	St. Augustine, Fla.
203889	K. W. B. L.	St. s.	Pejpscot.....	142	79	102.0	24.2	12.3	Tow.	9	1807	South Portland, Me.	Bath, Me.
203860		*Ga. p.	Pelham.....	13	8	43.9	12.4	2.0	Tow.	3	15	1908	Judsonia, Ark.	Memphis, Tenn.
203339		St. s.	Pelham.....	46	31	58.0	14.2	6.1	Pas.	4	1906	Croton, N. Y.	New York, N. Y.
204081		St. s.	Pelham.....	54	36	54.5	10.3	7.5	Tow.	6	1907	Tottenville, N. Y.	Do.
20006		Ga. s.	Pellean.....	11	9	34.8	14.0	3.4	Oys.	1	1907	Do.	Do.
150979		St. p.	PELICAN.....	1,079	1,079	303.0	53.0	7.3	Fer.	20	1902	Dubuque, Iowa.	Vicksburg, Miss.
150616		St. s.	Pellean.....	60	33	87.4	16.5	4.8	Pas.	8	1892	New Orleans, La.	Gulfport, Miss.
200974		Ga. s.	Pellean.....	9	0	37.1	9.9	3.8	Pas.	1	20	1895	Marlhead, Mass.	Marlhead, Mass.
205248		Ga. s.	Pellean.....	12	8	65.0	14.0	1.6	Pas.	2	42	1908	Bolivar, Tex.	Galveston, Tex.
204048		Ga. s.	Pellean.....	8	5	25.0	9.9	3.6	Fsh.	1	13	1909	Lakewood, Ohio.	Detroit, Mich.
207371	L. B. K. T.	Ga. y.	Pellona.....	42	33	75.3	12.0	6.6	Yct.	5	100	1910	Boston, Mass.	New York, N. Y.
141270		St. s.	PEMAQUID.....	409	225	132.5	28.0	9.8	Pas.	15	700	1893	Philadelphia, Pa.	Portland, Me.
203395		St. s.	Penataquit.....	34	21	64.3	14.3	4.8	Pas.	4	1906	Bayshore, N. Y.	Patchogue, N. Y.
150768		St. s.	PENCOYD.....	119	81	88.2	19.0	10.6	Tow.	10	350	1897	Philadelphia, Pa.	Philadelphia, Pa.
202865		St. s.	PENDDENNIS WHITE.....	4,382	3,205	416.0	50.0	28.0	Frt.	24	1,400	1906	Cleveland, Ohio.	Cleveland, Ohio.
202342		Ga. s.	Penelope.....	8	5	28.8	11.8	3.5	Pas.	2	1905	Tacoma, Wash.	Seattle, Wash.
150870	K. P. S. V.	Ga. y.	Penelvo.....	23	15	45.0	14.2	5.8	Yct.	4	1900	Fall River, Mass.	New York, N. Y.
150336		Ga. s.	Penguin.....	21	19	43.1	15.7	6.2	Pas.	3	1893	Brooklyn, N. Y.	Do.
150900	K. Q. V. D.	St. s.	PENULYN.....	137	93	86.3	20.6	9.6	Tow.	6	500	1901	Philadelphia, Pa.	Philadelphia, Pa.
200053		St. s.	PENN.....	445	289	196.0	23.5	12.0	Pas.	28	2,000	1903	Wilmington, Del.	Do.
20428	J. M. Q. L.	St. s.	Pennsylvania.....	3,343	2,567	343.0	43.0	24.9	Pas.	41	1,400	1873	Philadelphia, Pa.	New York, N. Y.
20469		St. p.	Pennsylvania.....	430	298	136.7	29.4	8.9	Fer.	8	346	1874	Wilmington, Del.	Camden, N. J.
77156		St. s.	Pennsylvania.....	76	38	75.0	18.0	9.1	Tow.	7	1894	Philadelphia, Pa.	Philadelphia, Pa.
150021		St. s.	Pennsylvania.....	91	45	98.2	20.0	9.2	Tow.	5	240	1874	Camden, N. J.	New York, N. Y.
150849	K. Q. F. M.	St. s.	PENNSYLVANIA.....	1,352	857	244.3	40.0	14.8	Frt.	38	3,300	1900	Chester, Pa.	Philadelphia, Pa.
150899		St. s.	Pennsylvania.....	394	377	160.0	35.5	8.5	Frt.	9	1901	Cleveland, Ohio.	Ogdensburg, N. Y.
203976		St. s.	PENNSYLVANIA.....	104	56	71.0	20.0	12.5	Tow.	1,000	1911	Cleveland, Ohio.
150193		St. s.	Penobscot.....	272	169	129.0	27.4	9.3	Frt.	5	200	1880	Manitowoc, Wis.	Do.
150705		St. s.	PENOBSCOT.....	4,077	3,530	454.0	44.5	22.5	Frt.	20	1,150	1895	West Bay City, Mich.	Duluth, Minn.
202674		Ga. s.	Penobscot.....	14	5	49.0	9.2	4.5	Frt.	2	1905	Pulpit Harbor, Me.	Tampa, Fla.
209001	L. C. D. B.	St. s.	PENOBSCOT.....	2,294	1,666	247.0	43.7	28.4	Frt.	22	1,300	1911	Ecorse, Mich.	Philadelphia, Pa.
150681		Ga. s.	Penrose.....	9	9	28.0	12.3	3.8	Pas.	2	1891	Townsend Inlet, N. J.	Somers Point, N. J.
150664		St. s.	Pensauken.....	15	11	40.0	13.6	4.6	Tow.	2	1894	Philadelphia, Pa.	Camden, N. J.
150656		St. s.	Pentland.....	827	617	192.8	35.5	14.3	Frt.	15	750	1894	Grand Haven, Mich.	Cleveland, Ohio.
207143		St. s.	PEPITA.....	92	63	78.7	28.0	9.0	Fer.	5	180	1910	Cataño, P. R.	San Juan, P. R.
202939	K. V. G. T.	*Ga. p.	PEQUONNOCK.....	2,930	1,986	275.7	45.1	16.7	Frt.	21	1,600	1906	Chester, Pa.	New London, Conn.
150913		Ga. s.	Percy Lee.....	14	13	51.0	11.4	3.0	Pas.	1	1901	Evansville, Ind.	Evansville, Ind.
203333		Ga. s.	Percy Lee.....	14	9	50.0	9.5	3.6	Frt.	2	20	1900	St. Joseph, Mich.	Houston, Tex.
91422		*St. p.	Percy Swain.....	90	90	128.0	20.0	3.5	Pas.	5	219	1882	Reads Landing, Minn.	La Crosse, Wis.
207381		*St. p.	Percy Swain.....	135	85	146.0	27.6	4.5	Pas.	12	400	1910	Stillwater, Minn.	Peoria, Ill.
150058		Ga. s.	Perrita.....	17	14	45.0	16.0	4.0	Fsh.	3	1872	New York, N. Y.	New York, N. Y.
150714	K. M. P. W.	St. y.	PERRORINE.....	246	78	136.0	23.1	13.5	Yct.	16	483	1896	Bath, Me.	Boston, Mass.
150740		St. s.	PERE MARQUETTE.....	2,443	1,634	337.1	56.0	17.0	Pas.	44	2,500	1896	West Bay City, Mich.	Grand Haven, Mich.
129677		St. s.	Pere Marquette 3.....	924	678	190.0	32.8	12.4	Frt.	31	600	1887	Gibraltar, Mich.	Do.
129719		St. s.	Pere Marquette 4.....	941	680	186.6	34.5	12.4	Frt.	31	500	1888	Detroit, Mich.	Do.

1 Formerly ga. y. Margold.

2 Formerly st. s. Thos. W. Rogers.

3 Formerly st. s. Long Island.

4 Formerly st. s. John E. Mehrer.

5 Formerly *st. p. Minnie.

6 Formerly st. s. F. and P. M. No. 3.

7 Formerly st. s. F. and P. M. No. 4.

MERCHANT STEAM VESSELS OF THE UNITED STATES—Continued.

Official No.	Signal letters.	Rig.	Name of vessel.	Gross tonnage.	Net tonnage.	Length.	Breadth.	Depth.	Services.	Crew.	Indicated horsepower.	When built.	Where built.	Home port (where permanent document issues).
120812		St. s.	Pere Marquette 5.....	1,722	1,296	226.0	38.0	24.2	Pas.	33	1,350	1880	West Bay City, Mich.	Grand Haven, Mich.
92006		St. s.	Pere Marquette 6.....	371	303	130.9	28.8	17.5	Frt.	10	240	1888	Manitowoc, Wis.	Do.
127764		St. s.	Pere Marquette 7.....	141	112	101.0	22.4	9.6	Frt.	5	500	1903	do	Do.
116695		St. s.	PERE MARQUETTE 14.....	2,531	1,655	327.0	52.1	21.0	Fer.	63	1,800	1904	Wyandotte, Mich.	Detroit, Mich.
150906		St. s.	Pere Marquette 10.....	1,938	1,317	282.6	53.0	19.4	Pas.	34	1,895	1895	Toledo, Ohio.	Grand Haven, Mich.
208305		St. s.	PERE MARQUETTE 17.⊙	2,775	1,685	338.0	56.0	19.5	Pas.	39	2,500	1901	Cleveland, Ohio.	Do.
200459		St. s.	PERE MARQUETTE 18.⊙	2,777	1,660	338.0	57.6	21.7	Pas.	40	2,500	1911	Chicago, Ill.	Do.
200531		St. s.	PERE MARQUETTE 19.⊙	2,626	1,548	338.0	56.0	19.5	Pas.	34	2,280	1903	Cleveland, Ohio.	Do.
20333		Ga. s.	PERE MARQUETTE 20.⊙	2,626	1,495	338.0	56.0	19.5	Pas.	34	2,300	1903	do	Do.
150609		St. s.	Perfect.....	20	25	53.0	18.2	4.7		2		1868	Scituate, Mass.	Rockland, Me.
208989	L. C. B. V.	St. s.	PERFECTION.....	70	42	80.0	20.5	8.0	Tow.	7		1892	West Bay City, Mich.	Chicago, Ill.
205502		St. s.	PERFECTION.....	2,209	1,151	250.0	43.0	23.0	Frt.	20	1,300	1911	Cleveland, Ohio.	New York, N. Y.
150944		Ga. s.	Perfecto.....	12	8	34.0	9.2	3.9	Pas.	1	16	1908	Tampa, Fla.	Tampa, Fla.
150643		Ga. s.	Perhaps.....	13	9	35.4	10.0	4.4	Frt.	2		1899	West Superior, Wis.	Marquette, Mich.
20172		*St. p.	Peri.....	71	64	102.0	25.5	4.0	Tow.	10		1893	Berwick, La.	Brashear, La.
209324		Ga. s.	Perry.....	107	53	99.4	21.9	5.0	Tow.	5	375	1863	Philadelphia, Pa.	Bath, Me.
150291		Ga. s.	Perry Belmont.....	15	10	38.0	10.6	6.2	Frt.	4	35	1911	Seattle, Wash.	Seattle, Wash.
200377		Ga. s.	PERRY G. WALKER.....	8	7	46.0	12.6	3.2	Pas.	1		1883	Hayport, N. Y.	Patchogue, N. Y.
201615		*St. p.	Perryville.....	4,470	3,143	416.0	50.3	24.0	Pas.	22	1,200	1903	Chicago, Ill.	Cleveland, Ohio.
150213	J. V. G. W.	St. p.	Perseus.....	77	77	100.5	27.0	3.9	Fer.	5		1904	Jeffersonville, Ind.	St. Louis, Mo.
150968		Ga. s.	Perseverance.....	84	579	211.6	32.0	10.6	Pas.	21	850	1881	Philadelphia, Pa.	New York, N. Y.
200632		Ga. s.	Perseverance.....	12	12	31.4	15.1	5.0	Fsh.	1		1902	Provincetown, Mass.	Edgartown, Mass.
145320	J. W. N. O.	Ga. s.	Perseverance.....	6	6	31.8	10.1	3.8	Fsh.	0		1903	Weymouth, Mass.	Boston, Mass.
204779		St. s.	Perstian.....	2,677	1,890	290.0	40.7	15.8	Pas.	45	1,800	1882	Chester, Pa.	Baltimore, Md.
150595	K. L. J. D.	St. p.	Perth Amboy.....	618	389	142.3	34.3	12.9	Pas.	5	300	1907	Noank, Conn.	New York, N. Y.
150753		St. s.	PERU.....	3,528	2,539	336.0	45.0	27.6	Pas.	107	2,600	1892	San Francisco, Cal.	Do.
110635	*St. p.	Pet.....	Pet.....	21	10	51.0	13.2	4.0	Fsh.	4		1897	East Providence, R. I.	Portland, Me.
150222		Ga. s.	Petniuma.....	204	205	134.7	29.0	5.5	Pas.	17	250	1884	Benicia, Cal.	San Francisco, Cal.
150368		Ga. s.	Peter Cassano.....	8	7	40.4	13.0	3.8	Tow.	1		1881	Madison, La.	Brashear, La.
210064		St. s.	Peter Coates.....	32	20	61.5	15.2	6.8	Fsh.	2		1880	Grand Haven, Mich.	Chicago, Ill.
202184		Ga. s.	Peter Dahl.....	28	14	53.3	14.9	5.0	Tow.	3	150	1912	Tonawanda, N. Y.	Buffalo, N. Y.
106218		Ga. s.	Peter Glass.....	9	6	38.4	11.5	3.3	Tow.	0		1905	Ballard, Wash.	Pt. Townsend, Wash.
20018		Ga. s.	Peter Hagan.....	38	19	65.5	15.6	6.9	Tow.	4		1873	Kalghis Point, N. J.	Philadelphia, Pa.
203898		St. s.	Peter Metzgar.....	14	11	45.0	16.0	4.4	Pas.	1		1860	Perth Amboy, N. J.	New York, N. Y.
207471		St. s.	Peter Reiss.....	95	59	70.0	22.0	11.0	Tow.	7	450	1906	Sturgeon Bay, Wis.	Milwaukee, Wis.
150736		Ga. s.	PETER REISS.....	5,923	4,217	512.0	54.0	30.0	Frt.	23	1,600	1910	Superior, Wis.	Duluth, Minn.
202368		St. s.	Peter Smith.....	9	8	35.6	12.0	3.0	Frt.	1		1896	Sufolk, Va.	Norfolk, Va.
150122		St. s.	PETER WHITE.....	6,184	4,931	504.0	54.2	31.0	Frt.	24	1,700	1905	Ecorse, Mich.	Cleveland, Ohio.
204030		St. s.	Peter B. Bradley.....	81	40	78.0	17.8	8.5	Pas.	5		1877	Boston, Mass.	Cleveland, Ohio.
150588		St. s.	Peter C. Struven.....	254	118	144.0	22.0	8.5	Fsh.	20	150	1907	Pocomoke City, Md.	Tappanhook, Va.
13434		St. s.	Peter D. Hershey.....	14	7	42.2	12.3	6.2	Tow.	2		1892	Buffalo, N. Y.	Buffalo, N. Y.
203677		St. s.	Peter H. Colon.....	39	26	56.0	15.0	9.9	Tow.	5		1865	Chester, Pa.	New York, N. Y.
150828		St. s.	Peter W. French.....	48	24	72.0	10.5	7.0	Tow.	5		1897	Boston, Mass.	Boston, Mass.
203677		St. s.	PETER A. B. WIDENER.....	7,053	5,444	590.0	58.0	27.4	Frt.	24	1,800	1906	Chicago, Ill.	Duluth, Minn.
150828		*St. p.	Peters.....	634	561	182.8	32.0	13.3	Frt.	11	750	1883	Milwaukee, Wis.	Grand Haven, Mich.
203168		Ga. s.	Peters Lee.....	463	334	200.0	38.0	5.0	Pas.	25	730	1899	Joffersonville, Ind.	New York, N. Y.
209444		Ga. s.	Peterson No. 1.....	8	5	34.3	11.0	4.2	Pas.	1	45	1908	Tiburon, Cal.	San Francisco, Cal.
209182		Ga. s.	Peterson No. 4.....	15	10	42.0	13.0	4.7	Pas.	0	50	1911	San Francisco, Cal.	Do.
148809		St. s.	Peterson No. 11.....	10	7	38.9	12.3	4.0	Pas.	1	30	1911	do	Do.
150425		St. s.	Po-Po-Se-Ga.....	36	24	64.8	11.5	4.7	Pas.	7		1899	Charlevoix, Mich.	Grand Haven, Mich.
150463		Ga. s.	Patoskey.....	770	544	171.3	30.4	12.2	Pas.	51	450	1888	Manitowoc, Wis.	Do.
150592		St. s.	Petrel.....	10	9	30.0	12.0	5.5	Fsh.	3		1899	Waldoboro, Me.	Gloucester, Mass.
150696		St. s.	Petrel.....	49	24	83.3	17.0	5.0	Pas.	6		1892	Bullocks Cove, R. I.	Albany, N. Y.
150718		Ga. s.	Petrel.....	34	23	52.0	14.5	6.2	Frt.	6		1895	Au Sabie, Mich.	Buffalo, N. Y.
150724		St. s.	Petrel.....	8	7	29.8	12.8	3.7	Pas.	1		1896	City Island, N. Y.	New York, N. Y.
150817	K. P. D. B.	Ga. y.	Petrel.....	22	15	49.5	13.0	6.1	Fsh.	2		1896	Boston, Mass.	Nantucket, Mass.
150851		Ga. s.	Petrel.....	32	29	64.5	14.4	13.9	Yet.	6		1899	Bristol, R. I.	New York, N. Y.
202979		Ga. s.	Petrel.....	13	8	43.5	13.5	4.2	Oya.	2		1900	Bridgeport, Conn.	Bridgeport, Conn.
203318		Ga. s.	Petrel.....	7	6	25.0	11.7	3.8	Fsh.	1		1906	Osterville, Mass.	Chatham, Mass.
203380		Ga. s.	Petrel.....	33	32	56.0	15.3	7.5	Yet.	1		1906	Detroit, Mich.	Cleveland, Ohio.
205062		Ga. s.	Petrel.....	9	6	31.4	10.4	3.3	Pas.	1		1903	Tacoma, Wash.	Tacoma, Wash.
206416		Ga. s.	Petrel.....	16	11	53.6	13.0	2.6	Fsh.	1	50	1908	Astoria, Oreg.	Pt. Townsend, Wash.
207559		Ga. s.	Petrel.....	23	16	58.5	11.9	7.3	Fsh.	3	20	1909	Boston, Mass.	Boston, Mass.
207731		Ga. s.	Petrel.....	9	7	28.0	9.0	3.4	Fsh.	2	18	1909	Manitowoc, Wis.	Grand Haven, Mich.
209091		Ga. s.	Petrel.....	11	7	36.0	10.0	4.8	Yet.	1	20	1910	Everett, Wash.	Pt. Townsend, Wash.
209602		St. s.	Petrel.....	11	7	33.8	8.9	3.4	Pas.	1	12	1911	East San Pedro.	Los Angeles, Cal.
210070		St. s.	Petrel.....	12	10	42.6	10.6	3.8	Frt.	5		1912	Georgetown, S. C.	Georgetown, S. C.
206821		Ga. s.	PETROLEUM.....	50	30	57.5	16.5	6.5	Tow.	4	125	1912	Hoquiam, Wash.	Pt. Townsend, Wash.
209494	L. C. G. T.	St. s.	PETROLEUM II.....	67	43	77.6	16.2	6.0	Frt.	2	100	1909	Alameda, Cal.	San Francisco, Cal.
208973		Ga. s.	Petrolia.....	229	139	111.0	21.5	11.5	Frt.	4	200	1911	do	Do.
150934		Ga. s.	Petrolia No. 2.....	10	10	28.4	8.3	3.0	Fsh.	3	7	1910	Gillis Rock, Wis.	Milwaukee, Wis.
				14	10	54.0	11.2	4.7	Pas.	3	30	1902	Baltimore, Md.	Baltimore, Md.

1 Formerly st. s. F. and P. M. No. 5.

2 Formerly st. s. Mark B. Covell.

3 Formerly st. s. Chequamegon.

4 Formerly st. s. Shenango No. 2.

5 Formerly st. s. Muskegon.

6 Formerly st. s. Perry.

7 Formerly st. s. Q. M. D. Perry.

8 Formerly st. s. Tallahassee.

9 Formerly st. s. Resolute.

10 Formerly st. s. Amanda Powell.

11 Formerly st. s. Jacob Slinex.

12 Formerly st. s. Jim Sheriffs.

13 Formerly st. s. Topinabee.

MERCHANT STEAM VESSELS OF THE UNITED STATES—Continued.

Official No.	Signal letters.	Rig.	Name of vessel.	Gross tonnage.	Net tonnage.	Length.	Breadth.	Depth.	Service.	Crew.	Indicated horsepower.	When built.	Where built.	Home port (where permanent document issues).
204521		Ga. s.	Petrolia No. 3.....	44	30	74.2	16.0	6.2	Pas.	2	110	1907	Baltimore, Md.....	New York, N. Y.
116724		Ga. s.	Pewee.....	11	9	45.5	13.6	4.0				1896	Blaine, Wash.....	Pt. Townsend, Wash.
150373		Ga. s.	Phantom.....	12	11	40.2	14.5	4.3	Pas.	2		1886	Noank, Conn.....	New York, N. Y.
150825		Ga. s.	Phantom.....	11	7	33.6	12.3	3.8	Frt.	1		1899	Sarasota, Fla.....	Tampa, Fla.
150055		Ga. s.	Phoebe.....	25	24	42.9	15.5	6.8	Fsh.	4		1876	Noank, Conn.....	Stonington, Conn.
150600		Ga. s.	Phoebe Cochran.....	10	9	33.8	14.0	3.4	Oys.	2		1892	Patchogue, N. Y.....	Bridgeport, Conn.
81048		St. s.	Phenix.....	1,294	1,035	240.1	38.0	17.6	Frt.	13	600	1884	West Bay City, Mich.....	Ogdensburg, N. Y.
150221		St. s.	Phenix.....	85	53	87.0	22.0	7.0	Pas.	5		1881	Brooklyn, N. Y.....	Newark, N. J.
207263		Ga. s.	Phenix.....	15	14	31.2	14.5	5.2	Fsh.	2	16	1904	Wickford, R. I.....	Newport, R. I.
90959		*St. p.	Phil Scheckel.....	99	99	111.5	24.8	4.2	Frt.	12		1897	Wabasha, Minn.....	St. Augustine, Fla.
150462		St. s.	PHIL SHERIDAN.....	35	17	58.4	14.4	7.5	Tow.	2		1889	Buffalo, N. Y.....	Buffalo, N. Y.
203228		St. s.	Phil J. Miller.....	27	18	50.0	14.8	6.0	Tow.	2		1906	New Baltimore, N. Y.....	New York, N. Y.
80993		St. s.	Philadelphia.....	87	43	83.2	19.0	8.1	Tow.	10		1883	Philadelphia, Pa.....	Philadelphia, Pa.
150246		St. s.	Philadelphia.....	189	133	112.0	22.2	7.0	Tow.	8	300	1882	Athens, N. Y.....	Jacksonville, Fla.
150344	K. C. W. D.	St. s.	Philadelphia.....	2,520	1,900	300.0	35.0	20.6	Pas.	50	1,300	1885	Philadelphia, Pa.....	Wilmington, Del.
150416		St. s.	Philadelphia.....	40	20	60.0	16.0	7.0	Tow.	3		1887	Millford, Del.....	Philadelphia, Pa.
150617	K. L. P. C.	St. s.	PHILADELPHIA.....	10,786	4,577	517.0	63.3	22.0	Pas.	378	20,000	1889	Clydebank, Scotland.....	New York, N. Y.
150729		St. p.	PHILADELPHIA.....	703	521	156.0	30.0	13.0	Fer.	5	450	1896	Wilmington, Del.....	Camden, N. J.
150806		St. s.	PHILADELPHIA.....	1,306	888	191.0	46.1	15.2	Fer.	14	1,800	1899	Chester, Pa.....	New York, N. Y.
208780		St. s.	Philadelphia.....	45	31	61.0	16.0	8.0	Fsh.	6	55	1911	Lorain, Ohio.....	Chicago, Ill.
150334		St. s.	Philetus Sawyer.....	449	308	152.0	31.0	9.0	Frt.	14	280	1884	Greenbay, Wis.....	Do.
210015		Ga. y.	Philharel.....	14	10	37.6	10.6	4.8	Yct.	1	18	1911	Chicago, Ill.....	Do.
151008		St. s.	Phillip.....	75	51	65.0	22.8	5.8	Frt.	5	30	1903	Gloucester, Mass.....	Gloucester, Mass.
150245		St. s.	Phillip Hoffman.....	28	14	61.6	14.0	5.9	Tow.	4		1882	Rondout, N. Y.....	New York, N. Y.
201928		St. s.	PHILIP MINCH.....	5,865	4,471	490.0	52.0	30.0	Frt.	19	1,400	1905	Lorain, Ohio.....	Cleveland, Ohio.
150459		St. s.	Phillip D. Armour.....	1,990	1,452	264.0	40.6	21.0	Frt.	18	750	1889	Detroit, Mich.....	Erie, Pa.
150896		St. s.	Phillip F. Kelley.....	137	93	59.3	22.3	10.5	Fsh.	7	190	1901	Tacoma, Wash.....	Pt. Townsend, Wash.
206678		Ga. y.	Phillistina.....	12	8	38.0	8.8	4.3	Yct.	1		1909	Racine, Wis.....	Seattle, Wash.
200169		St. s.	Phillip G. Schaefer.....	29	20	64.4	14.3	5.0	Fsh.	4		1903	Buffalo, N. Y.....	Cleveland, Ohio.
121172		St. s.	Phillips.....	26	24	64.0	15.3	4.8	Pas.	2		1901	Croton, N. Y.....	Newport News, Va.
150285		St. s.	Phillips Eaton.....	19	9	49.9	12.6	5.7	Tow.	2		1883	Bath, Me.....	Mt. Desert Ferry, Me.
150627		St. s.	Philonena.....	39	19	73.7	14.0	6.4	Fsh.	4		1901	Boston, Mass.....	Gloucester, Mass.
200739		*St. p.	Phoebe.....	7	6	30.0	6.7	2.7	Tow.	1	7	1883	Chatanooga, Tenn.....	Chatanooga, Tenn.
150441		Ga. s.	Phoenix.....	95	44	85.0	19.0	7.0	Tow.	6		1888	Elizabeth, N. J.....	San Francisco, Cal.
150775		St. s.	Phoenix.....	118	80	85.9	22.1	10.5	Tow.	8	375	1888	Fairhaven, Cal.....	New York, N. Y.
150829	K. R. L. F.	St. s.	Phoenix.....	258	160	126.5	37.5	10.0	Pas.	18	240	1902	Alameda, Cal.....	San Francisco, Cal.
150945		*St. p.	Phoenix.....	96	44	66.0	14.4	4.6	Pas.	8	75	1903	Cleveland, Fla.....	Savannah, Ga.
201711		St. s.	Phoenix.....	161	110	93.7	25.5	10.3	Tow.	7	900	1905	Tottenville, N. Y.....	New York, N. Y.
203960		Ga. s.	Phoenix.....	14	9	41.7	12.8	4.1	Pas.	1		1907	Hoquiam, Wash.....	Port Angeles, Wash.
206938		Ga. s.	PHOENIX.....	21	14	59.0	12.3	6.0	Tow.	1	125	1909	Alameda, Cal.....	San Francisco, Cal.
205233		Ga. s.	Photograph.....	10	7	42.0	12.0	3.5	Pas.	1	12	1908	Pitman Grove, N. J.....	Camden, N. J.
150969		*St. p.	Phyllis.....	30	13	60.2	14.3	3.5	Tow.	4		1902	New Orleans, La.....	Brashear, La.
207817		Ga. s.	Phyllis.....	12	11	40.0	11.3	3.6	Pas.	1	20	1905	New Rochelle, N. Y.....	Patchogue, N. Y.
201471		Ga. s.	Physalia.....	23	20	48.3	15.9	5.5	Msc.	2		1904	East Boothbay, Me.....	Savannah, Ga.
130510	K. H. Q. R.	St. s.	Planktank.....	899	611	200.0	31.0	11.0	Pas.	26	550	1890	Wilmington, Del.....	Baltimore, Md.
201817		St. s.	PICAYUNE.....	19	13	55.6	11.3	5.4	Pas.	8		1903	New Orleans, La.....	Now Orleans, La.
204729		Ga. s.	Picciola.....	8	5	50.0	13.4	2.6	Frt.	1		1907	Leesburg, Fla.....	Jacksonville, Fla.
205069		Ga. s.	Picket.....	11	7	40.6	10.5	4.1	Pas.	1	50	1904	Oakland, Cal.....	San Francisco, Cal.
107333		St. s.	Pickwick.....	81	40	70.0	16.9	6.8	Tow.	8		1898	Norfolk, Va.....	Baltimore, Md.
92403		St. s.	Piedmont.....	90	49	83.6	20.5	9.1	Tow.	8		1892	Baltimore, Md.....	Norfolk, Va.
150313		St. p.	Piedmont.....	1,854	1,169	257.1	39.5	15.6	Fer.	17	257	1883	Oakland, Cal.....	San Francisco, Cal.
150807	K. N. W. J.	Ga. s.	Piedmont.....	391	214	141.0	27.0	15.4	Tow.	16	750	1899	Baltimore, Md.....	Baltimore, Md.
150527		St. s.	Pierce Simpson.....	88	83	80.5	24.0	5.5	Frt.	6		1891	Millford, Del.....	Galveston, Tex.
150226		St. s.	Pierre C. Van Wyck.....	120	77	96.0	27.6	7.0	Frt.	7	240	1881	Athens, N. Y.....	Stamford, Conn.
150477		St. p.	PIERREPONT.....	1,095	873	196.0	37.4	14.1	Fer.	7	540	1889	Newburgh, N. Y.....	New York, N. Y.
150596		Ga. s.	Pigeon.....	12	10	46.4	14.0	4.7	Frt.	1		1890	Greenport, N. Y.....	Ilyannis, Mass.
150998		Ga. s.	Pike.....	13	9	49.0	10.5	4.0	Frt.	7		1903	Burton, Wash.....	Seattle, Wash.
20097		Ga. s.	Pike County.....	43	29	81.0	19.5	4.0	Msc.	3		1851	Corte Madera, Cal.....	San Francisco, Cal.
150280	K. B. D. V.	St. p.	Pilgrim.....	3,483	2,512	372.0	50.0	15.6	Pas.	184	5,300	1882	Chester, Pa.....	Fall River, Mass.
150524		St. s.	Pilgrim.....	261	209	113.7	26.0	7.9	Pas.	9		1891	Buffalo, N. Y.....	Portland, Me.
150531		Ga. s.	Pilgrim.....	10	9	36.5	11.8	4.2	Pas.	1		1888	Borgen Point, N. J.....	New London, Conn.
150680	K. M. B. R.	Ga. s.	PILGRIM.....	98	93	104.3	23.0	6.7	Fsh.	9		1893	Wilmington, Del.....	Boston, Mass.
150778		*St. p.	Pilgrim.....	718	409	176.1	35.4	5.9	Pas.	25	700	1898	Seattle, Wash.....	Seattle, Wash.
150787		Ga. s.	Pilgrim.....	14	10	40.8	14.3	4.5	Pas.	1		1898	Rockaway Beach, N. Y.....	New York, N. Y.
201721		St. s.	Pilgrim.....	11	8	41.3	10.5	3.2	Tow.	1	17	1905	Everett, Wash.....	Pt. Townsend, Wash.
201791		Ga. s.	Pilgrim.....	8	5	33.0	9.0	3.2	Tow.	1	10	1905	Seattle, Wash.....	Seattle, Wash.
205046		Ga. s.	Pilgrim.....	13	11	56.4	13.0	5.1	Frt.	2	8	1908	New York, N. Y.....	New York, N. Y.
205761	K. W. R. P.	St. y.	Pilgrim.....	18	17	43.9	11.7	5.3	Yct.	3		1899	Boston, Mass.....	Boston, Mass.
150530		St. s.	Pilot.....	120	60	84.2	20.8	10.1	Tow.	3	300	1891	Philadelphia, Pa.....	Philadelphia, Pa.
150650		Ga. s.	Pilot.....	16	10	50.2	15.5	5.3	Pas.	2		1893	Seattle, Wash.....	Pt. Townsend, Wash.
150893		Ga. s.	Pilot.....	30	22	56.0	13.0	8.0	Pit.	2		1901	Tampa, Fla.....	Tampa, Fla.
150835		Ga. s.	Pilot.....	22	15	61.8	10.0	5.0	Frt.	3		1901	Detroit, Mich.....	Marquette, Mich.

1 Formerly ga. s. Sockeye.

2 Formerly st. s. Waldo A. Avery.

3 Formerly st. s. W. H. Jackson.

4 Formerly (a) British st. s. City of Paris.

(b) st. s. Paris.

5 Formerly st. s. (a) Frolo.

(b) U. S. Eng. Phillips.

6 Formerly st. s. (a) William J. Dalley.

(b) Cristobal.

7 Formerly st. s. Neuse.

8 Formerly st. s. Alert.

9 Formerly st. s. Mary E. Woodall.

MERCHANT STEAM VESSELS OF THE UNITED STATES—Continued.

Official No.	Signal letters.	Rig.	Name of vessel.	Gross tonnage.	Net tonnage.	Length.	Breadth.	Depth.	Service.	Crew.	Indicated horsepower.	When built.	Where built.	Home port (where permanent document issues).
						Feet.	Feet.	Feet.						
150048	K. R. Q. V.	St. s.	Pilot	193	131	115.1	21.0	13.3	Pas.	12	120	1880	Wilmington, Del.	Baltimore, Md.
151006		Ga. s.	Pilot	35	9	50.6	15.3	5.8	Pt.	5		1903	Scranton, Miss.	Gulfport, Miss.
200205		St. s.	Pilot	35	24	59.0	13.2	6.8	Tow.	3		1903	Hogquam, Wash.	Pt. Townsend, Wash.
200227		St. s.	Pilot	88	43	82.5	20.5	0.5	Pas.	4		1903	San Francisco, Cal.	San Francisco, Cal.
200871		Ga. s.	Pilot	14	10	49.2	11.3	3.8	Pas.	1		1904	Astoria, Ore.	Astoria, Ore.
202921	K. V. G. S.	St. s.	Pilot	220	166	136.0	22.8	13.0	Pt.	8		1871	Buffalo, N. Y.	Pensacola, Fla.
203287		Ga. s.	Pilot	9	6	33.6	8.8	3.4	Msc.	1		1900	Pt. Townsend, Wash.	Pt. Townsend, Wash.
204709		Ga. s.	Pilot	7	5	42.5	10.5	3.5	Pas.	1		1907	Little Rock, Ark.	Memphis, Tenn.
207444		Ga. s.	Pilot	7	7	28.5	7.8	3.3	Fsh.	2	12	1897	Mantowoc, Wis.	Milwaukee, Wis.
150345		St. p.	Pilot Boy	228	126	134.4	25.5	7.6	Pas.	16		1885	Charleston, S. C.	Beaufort, S. C.
150718		St. s.	Pilot Boy	25	17	50.0	14.2	6.1	Tow.	3		1890	Hordestown, N. J.	Philadelphia, Pa.
202040		St. s.	Pilot Boy	235	151	107.3	24.4	7.1	Pas.	9	220	1905	Milford, Del.	Galveston, Tex.
204915		Ga. s.	Pilot No. 2	14	10	47.7	12.2	2.6	Pas.	1	50	1908	Astoria, Ore.	Astoria, Ore.
150386		Ga. s.	Pilot's Bride	10	6	34.0	12.5	3.0	Frt.	1		1880	Clearwater Harbor, Fla.	Tampa, Fla.
150885		Ga. s.	Pilot's Bride	6	6	35.2	10.2	2.5	Frt.	1		1903	Newport, N. C.	Beaufort, N. C.
150885		St. s.	Pine Lake	388	274	137.3	28.1	10.9	Frt.	13	350	1895	Charlevoix, Mich.	Detroit, Mich.
150851		St. s.	Piners Point	34	34	67.2	10.5	7.4	Tow.	4		1891	Philadelphia, Pa.	Norfolk, Va.
150867		Ga. s.	Pinoia	25	13	59.0	13.3	4.9	Tow.	4		1894	Cleveland, Ohio.	Cleveland, Ohio.
150310		St. s.	Pinta	10	9	50.0	15.0	4.0	Frt.	3		1883	Whitehaven, Md.	Baltimore, Md.
150491		Ga. s.	Pinta	8	6	43.6	8.7	3.0	Tow.	3		1890	Louisiana, Mo.	St. Louis, Mo.
208892		Ga. s.	Pinta	8	7	34.8	10.0	4.1	Tow.	2	40	1912	Chelsea, Mass.	San Juan, P. R.
150651		Ga. s.	Pinto	99	66	92.6	24.4	9.6	Fsh.	15		1893	Essex, Mass.	Gloucester, Mass.
209817		Ga. s.	Pinto	11	7	38.9	10.3	4.0	Pas.	1	20	1912	Pt. Hadlock, Wash.	Pt. Townsend, Wash.
11963		St. s.	Pioneer	44	22	48.0	13.5	3.6	Oya.	3		1869	Easthaven, Conn.	New Haven, Conn.
19818		St. s.	Pioneer	320	269	137.0	23.2	7.5	Frt.	5	205	1865	Brooklyn, N. Y.	New York, N. Y.
19981		St. s.	Pioneer	64	27	92.0	31.0	5.2	Tow.	2		1864	Portsmouth, N. H.	Portland, Me.
140877		St. s.	Pioneer	36	25	61.8	15.9	4.5	Tow.	7		1883	Northport, N. Y.	Camden, N. J.
150132		St. s.	Pioneer	160	80	107.0	21.0	13.0	Tow.	11	265	1878	Philadelphia, Pa.	Seattle, Wash.
150352		Ga. s.	Pioneer	43	41	57.0	21.0	4.6	Frt.	3		1885	Marcus Hook, Pa.	Philadelphia, Pa.
150549		St. s.	Pioneer	45	22	53.0	16.3	6.4	Tow.	3		1891	Berkley, Va.	Norfolk, Va.
150589		St. s.	PIONEER	1,123	774	226.5	35.2	14.2	Pas.	18	1,155	1892	Detroit, Mich.	Marquette, Mich.
150678		Ga. s.	Pioneer	7	5	30.0	12.9	2.9	Msc.	3		1888	Patchogue, N. Y.	Patchogue, N. Y.
150752	K. N. B. J.	St. y.	PIONEER	287	266	115.5	30.0	5.9	Yct.	11	300	1897	Newburgh, N. Y.	New York, N. Y.
150904		Ga. s.	Pioneer	19	13	47.2	16.8	4.5	Frt.	5		1901	Cambridge, Md.	Baltimore, Md.
200609		St. s.	Pioneer	13	9	38.6	10.8	3.6	Fsh.	6		1904	Cheboygan, Mich.	Grand Haven, Mich.
201082		Ga. y.	Pioneer	16	11	43.3	9.5	3.2	Yot.	1		1904	Eagle Harbor, Wash.	Pt. Townsend, Wash.
201740		St. s.	Pioneer	195	113	102.1	25.5	9.2	Pas.	7	70	1902	Geestmunde, Germany	Honolulu, Hawaii
203100		Ga. s.	Pioneer	12	8	45.9	9.9	2.9	Pas.	1		1906	Tacoma, Wash.	Seattle, Wash.
203111		Ga. s.	Pioneer	12	8	40.3	9.0	2.8	Pas.	1	20	1906	Ketchikan, Alaska	Ketchikan, Alaska
205509		Ga. s.	Pioneer	13	24	50.5	16.0	4.3	Frt.	2	60	1906	Holyoke, Mass.	Hartford, Conn.
208566		Ga. s.	Pioneer	38	7	33.5	10.0	3.5	Fsh.	2	8	1911	Seattle, Wash.	Pt. Townsend, Wash.
209658		Ga. s.	Pioneer	13	9	35.8	11.3	4.5	Fsh.	1	30	1912	do.	Juneau, Alaska
206183		Ga. s.	Pioneer II	17	12	36.9	11.8	4.6	Fsh.	6	20	1909	do.	Pt. Townsend, Wash.
200686		Ga. s.	Piper	7	5	42.0	12.0	3.4	Msc.	1	12	1904	Accomac, Va.	Cape Charles, Va.
150981		*Ga. p.	Plate	8	7	44.6	10.0	2.0	Pas.	1		1902	Stevensville, Ohio.	Wheeling, W. Va.
204863		*Ga. p.	Pirate	46	30	97.0	18.8	3.7	Frt.	3		1907	Louma, La.	Brashear, La.
207233		Ga. s.	Pirate	16	10	47.1	14.0	5.2	Frt.	1	125	1910	San Francisco, Cal.	San Francisco, Cal.
208947		Ga. s.	Pirate	10	9	29.4	9.3	3.1	Fsh.	2	12	1908	Washington Harbor, Wis.	Milwaukee, Wis.
150535		St. s.	Placataqua	99	49	78.0	20.3	9.6	Tow.	5		1891	Boston, Mass.	Portsmouth, N. H.
150741		St. s.	Pittsburg	1,273	865	200.0	46.0	15.2	Fer.	14	2,000	1890	Philadelphia, Pa.	New York, N. Y.
150922		Ga. s.	Pittsburg	23	14	52.0	18.4	5.0	Fsh.	6		1901	Atlantic City, N. J.	Somers Point, N. J.
209815		Ga. s.	Pittsburg	9	7	35.4	10.4	4.5	Ten.	2		1908	Erlo, Pa.	Duluth, Minn.
118425		*St. p.	Pittsburgh	711	711	210.0	37.6	6.2	Tow.	32	1,447	1891	Madison, Ind.	Pittsburgh, Pa.
206990		St. s.	PITTSBURGH	1,270	820	134.0	40.0	21.7	Lgt.	15	600	1911	Buffalo, N. Y.	Cleveland, Ohio.
206790		St. s.	PITTSBURGH	45	31	61.0	18.0	8.0	Fsh.	6	55	1911	Lorain, Ohio.	Chicago, Ill.
200879		St. s.	PLAINFIELD	1,225	822	200.3	43.4	15.8	Fer.	8	1,200	1904	Elizabeth, N. J.	New York, N. Y.
150101		St. p.	Planter	499	359	155.0	32.8	9.1	Frt.	10	625	1876	Charleston, S. C.	Savannah, Ga.
20336		St. p.	Pleasant Valley	400	302	159.5	26.8	8.6	Pas.	5	600	1870	Keyport, N. J.	Camden, N. J.
150670		St. s.	Pleasure	489	293	128.0	51.0	12.0	Fer.	10	1,600	1894	West Bay City, Mich.	Detroit, Mich.
150485		St. p.	Pleasure Bay	378	262	150.8	25.5	7.0	Pas.	13	440	1890	Upper Nyack, N. Y.	Mobile, Ala.
150856	K. P. S. L.	St. s.	PLIADES	3,753	2,932	331.5	47.0	25.0	Frt.	33	1,500	1900	Sparrow Point, Md.	New York, N. Y.
203235	K. V. M. L.	St. s.	Pliny Flak	156	106	85.9	27.0	10.8	Frt.	9	50	1906	Tomkins Cove, N. Y.	Do.
206448		Ga. s.	Plow	28	19	57.7	14.8	5.7	Frt.	2	75	1909	Tacoma, Wash.	Pt. Townsend, Wash.
19850		Ga. s.	Plow Boy	21	20	44.1	18.0	4.4		2		1835	Hempstead, N. Y.	New York, N. Y.
150391		St. s.	Plow Boy	65	57	77.7	21.0	7.0	Pas.	7	40	1887	West Bay City, Mich.	Duluth, Minn.
111220		*St. p.	Plymouth	99	63	121.0	23.0	3.6	Tow.	13		1899	Pittsburgh, Pa.	Cincinnati, Ohio.
150315		St. s.	Plymouth	273	210	135.0	22.0	7.5	Frt.	6		1883	Norfolk, Va.	Baltimore, Md.
150602		St. s.	PLYMOUTH	3,770	2,890	352.0	50.4	18.8	Pas.	190	5,500	1890	Chester, Pa.	Fall River, Mass.
150804	K. H. Q. S.	St. s.	Plymouth	373	186	126.2	26.2	15.2	Tow.	15	675	1892	Philadelphia, Pa.	New York, N. Y.
150702		Ga. s.	Plymouth Rock	10	6	52.0	13.2	4.5	Fsh.	3		1895	Anacortes, Wash.	Wrangell, Alaska
150281		Ga. s.	Pocahontas	13	9	59.1	14.2	3.6	Tow.	3		1883	Newburgh, N. Y.	Key West, Fla.
150326		St. s.	Pocahontas	177	94	118.0	26.4	9.3	Tow.	10	750	1884	Newburgh, N. Y.	Albany, N. Y.
150379		Ga. s.	Pocahontas	10	9	42.2	14.0	4.1	Msc.	1		1876	City Island, N. Y.	New York, N. Y.
150454		St. s.	Pocahontas	94	47	82.7	19.6	9.4	Pas.	6		1888	Camden, N. J.	Norfolk, Va.
150828		St. p.	POCAHONTAS	814	541	195.0	33.0	11.0	Pas.	27	1,000	1893	Wilmington, Del.	Richmond, Va.

^a U. S. R. C. Alexander Hamilton.
^b Hamilton.
 Formerly st. s. P. J. Thistlewood.

Formerly st. s. H. A. Stevens.
 Formerly st. s. Lizzie E. Woodend.

Formerly *st. p. S. H. H. Clark.
 Formerly *st. p. R. L. Aubrey.

MERCHANT STEAM VESSELS OF THE UNITED STATES—Continued.

Official No.	Signal letters.	Rig.	Name of vessel.	Gross tonnage.	Net tonnage.	Length.	Breadth.	Depth.	Service.	Crew.	Indicated horsepower.	When built.	Where built.	Home port (where permanent document issues).
						Feet.	Feet.	Feet.						
150971		Ga. s.	Pocahontas	14	13	45.0	14.5	4.0	Fsh.	1		1902	Boston, Mass.	Boston, Mass.
204042		Ga. s.	Pocahontas	18	8	48.0	11.6	3.8	Frt.	1		1907	Norfolk, Va.	Petersburg, Va.
204204		*St. p.	Pocahontas	35	35	75.0	22.3	3.8	Tow.	10	68	1907	Poplar Bluff, Mo.	Memphis, Tenn.
100707		St. s.	Pocomoke	139	84	115.0	18.5	8.5	Fsh.	26	60	1902	Pocomoke City, Md.	Tappahannock, Va.
150316		St. p.	Pocomoke	636	492	170.0	31.0	9.6	Pas.	32	350	1891	Wilmington, Del.	Baltimore, Md.
203766	K. V. S. J.	St. s.	Pocomoke	293	199	125.0	25.0	12.6	Pas.	14	500	1904	Camden, N. J.	Philadelphia, Pa.
150728		Ga. s.	Pohalcong	12	12	43.9	9.8	3.4	Pas.	1		1896	Tuckerton, N. J.	Do.
150402		Ga. s.	Point Arena	231	171	115.0	30.0	9.0	Pas.	15	150	1887	San Francisco, Cal.	San Francisco, Cal.
208280		Ga. s.	Point au Pines	28	24	55.0	17.0	3.8	Frt.	3	40	1910	Bayou la Batre, Ala.	Mobile, Ala.
150811		Ga. s.	Point O' Woods	27	23	52.2	14.8	4.3	Pas.	2		1899	Patchogue, N. Y.	Patchogue, N. Y.
201945		St. s.	Point O' Woods II	45	32	83.0	16.0	3.6	Fer.	2		1905	Bayshore, N. Y.	Do.
206545		Ga. s.	Point Pleasant No. 1	8	7	41.0	8.3	4.0	Pas.	2	15	1904	Irondequoit, N. Y.	Rochester, N. Y.
206516		Ga. s.	Point Pleasant No. 2	11	10	50.6	8.9	4.1	Pas.	2	21	1907	do.	Do.
208952		Ga. s.	Pointer	18	12	46.0	12.4	5.2	Pas.	1	46	1911	Chicago, Ill.	Chicago, Ill.
150653		St. s.	POKANOKET	319	254	151.2	29.0	8.0	Pas.	14		1894	Brooklyn, N. Y.	Petersburg, Va.
204492		Ga. s.	Pokonole	9	6	38.3	8.3	3.6	Pas.	1		1906	Esopus, N. Y.	Stamford, Conn.
208474		St. s.	Polar Bear	35	18	58.0	16.8	7.1	Fsh.	4	75	1911	San Francisco, Cal.	San Francisco, Cal.
208615		Ga. s.	Polar Bear	81	55	76.0	20.0	10.0	Fsh.	8	75	1911	Seattle, Wash.	San Francisco, Cal.
127005		St. s.	Polly	86	43	79.0	19.5	9.0	Pas.	4		1893	Philadelphia, Pa.	Pt. Townsend, Wash.
150712		Ga. y.	Polly	23	21	54.0	16.0	4.0	Yct.	3		1896	Tampa, Fla.	Boston, Mass.
202888		*Ga. p.	Polly	13	13	56.0	14.5	2.7	Tow.	2		1906	Higginsport, Ohio.	Cincinnati, Ohio.
201068		Ga. s.	Polly Page	7	7	37.0	12.4	3.0	Pas.	1		1904	Atlantic City, N. J.	Somers Point, N. J.
202105		Ga. s.	Polly Page II	9	9	39.0	13.0	3.7	Pas.	1		1905	Port Republic, N. J.	Do.
200590		St. s.	POLO	41	28	63.3	15.0	5.6	Pas.	9	60	1903	New Orleans, La.	New Orleans, La.
136492	K. M. F. B.	St. y.	Polyanthus	45	22	78.0	13.6	7.9	Yct.	4		1895	Bristol, R. I.	Bristol, R. I.
54525		St. s.	POLYNEZIA	3,640	2,596	375.0	46.0	26.7	Frt.	21	1,150	1897	Cleveland, Ohio.	Cleveland, Ohio.
200282	K. S. Q. R.	St. s.	Pomo	368	235	130.5	32.0	10.7	Pas.	19		1903	Fairhaven, Cal.	San Francisco, Cal.
150782		*St. p.	Pomona	365	295	133.5	28.4	6.1	Pas.	12		1898	Portland, Oreg.	Portland, Oreg.
202926		Ga. s.	Ponpano	15	10	55.7	13.0	4.0	Frt.	2		1906	Pocomoke City, Md.	Elizabeth City, N. C.
150831	K. P. J. D.	St. s.	PONCE	3,503	2,519	317.0	42.0	27.8	Pas.	59	1,650	1899	Wilmington, Del.	New York, N. Y.
150901		St. s.	Ponce	26	22	50.0	13.0	5.0	Tow.	3		1900	Croton on Hudson, N. Y.	San Juan, P. R.
150294		St. s.	Pontiac	112	97	98.8	22.2	7.2	Pas.	12	250	1883	East Providence, R. I.	Providence, R. I.
150476		St. s.	PONTIAC	2,298	1,788	300.0	40.0	24.8	Frt.	29	1,220	1839	Cleveland, Ohio.	Marquette, Mich.
150733		Ga. s.	Pontiac	12	12	35.4	12.9	5.4	Fsh.	2		1888	Brooklyn, N. Y.	Greenport, N. Y.
206911		Ga. s.	Pops	12	8	37.5	13.4	3.5	Oys.	2		1909	Brunswick, Ga.	Brunswick, Ga.
150977		Ga. s.	Poquoson	10	8	47.4	12.7	3.5	Frt.	2		1902	Poquoson, Va.	Norfolk, Va.
207459		Ga. s.	Porpolse	8	7	28.0	8.8	3.5	Fsh.	1	16	1910	Juneau, Alaska.	Juneau, Alaska.
209318		Ga. s.	Porpolse	14	13	36.0	10.2	4.8	Pas.	1	21	1911	Benton Harbor, Mich.	Grand Haven, Mich.
150983		St. s.	Port Chester	138	69	87.2	22.0	9.8	Tow.	8	300	1902	Tottenville, N. Y.	New York, N. Y.
201539		St. s.	Port Chester	373	299	113.0	28.3	9.4	Frt.	6		1907	do.	Do.
205289		Ga. s.	Port Costa	14	0	42.3	10.1	5.4	Tow.	1	50	1895	San Francisco, Cal.	San Francisco, Cal.
150931		St. p.	Port Morris	561	353	143.0	37.7	13.3	Fer.	6	500	1901	Brooklyn, N. Y.	New York, N. Y.
208225		St. s.	Portia	21	14	39.1	10.6	6.5	Tow.	3	24	1891	Toledo, Ohio.	St. Paul, Minn.
203346		St. s.	Portia C. Pettis	140	125	72.5	20.5	6.0	Pas.	5	60	1906	Pennsville, N. J.	Providence, R. I.
150976	K. Q. F. P.	St. s.	POTLAND	2,286	1,687	242.0	42.0	26.6	Pas.	25	900	1900	Cleveland, Ohio.	Wilmington, Del.
150167		St. s.	Portland	118	21	85.5	18.1	7.5	Fsh.	23		1879	Kennobunk, Me.	Greenport, N. Y.
150976		St. s.	Portland	94	48	87.5	21.5	10.0	Tow.	5	350	1902	South Portland, Me.	Portland, Me.
150836	K. P. L. J.	St. s.	Porto Rico	1,257	854	220.2	32.0	19.3	Frt.	19	500	1899	Toledo, Ohio.	Baltimore, Md.
150375	K. D. M. Q.	St. s.	Portsmouth	214	107	116.3	23.0	12.0	Tow.	12	915	1886	Wilmington, Del.	Philadelphia, Pa.
151002		Ga. s.	Portsmouth	13	6	47.0	12.3	4.4	Frt.	1	15	1903	West Mystic, Conn.	Fall River, Mass.
200642		St. s.	Portsmouth	121	70	97.1	23.3	10.9	Tow.	6	400	1904	Kennelbunkport, Me.	Portsmouth, N. H.
150646		*St. p.	Portus B. Weare	400	200	175.0	28.0	4.0	Frt.	22	230	1892	St. Michael, Alaska.	St. Michael, Alaska.
209788		Ga. s.	Port Washington	14	10	45.0	12.0	4.4	Pas.	1		1912	Port Washington, N. Y.	Cold Spring, N. Y.
150660		St. s.	Post Boy	11	5	36.4	11.6	5.2	Tow.	2		1894	Buffalo, N. Y.	New York, N. Y.
150798		St. s.	Postmaster General	434	337	132.5	31.2	11.0	Frt.	10	150	1898	Noank, Conn.	Do.
207174		Ga. s.	Potlatch	13	9	43.0	11.9	4.2	Tow.	1	50	1910	Seattle, Wash.	Pt. Townsend, Wash.
208578		Ga. s.	Potlatch	10	7	32.0	11.2	5.8	Fsh.	3	7	1911	Ballard, Wash.	Seattle, Wash.
150672	K. M. B. D.	St. s.	POTOMAC	703	688	176.8	35.8	11.0	Pas.	30	450	1894	Philadelphia, Pa.	Baltimore, Md.
150689		St. s.	Potomac	155	77	102.0	30.5	8.5	Frt.	17	350	1895	Baltimore, Md.	Do.
150987		St. s.	Potomac	145	65	121.0	29.1	8.2	Fsh.	25	225	1903	Pocomoke City, Md.	Tappahannock, Va.
202300		*St. p.	Potosi	48	48	85.0	19.6	4.0	Pas.	4		1905	Dubuque, Iowa.	Dubuque, Iowa.
150955		*St. p.	Pottawatomie	341	452	145.0	35.0	8.0	Frt.	15	300	1900	Alameda, Cal.	San Francisco, Cal.
20434		St. s.	Portawattomie	18	11	48.0	11.0	5.0	Fsh.	5		1871	Green Bay, Wis.	Grand Haven, Mich.
202339		St. s.	POWELL STACKHOUSE	6,171	4,919	501.0	51.2	31.0	Frt.	20	1,800	1905	Wyandotte, Mich.	Cleveland, Ohio.
207955		*Ga. p.	Power City	60	37	61.6	11.3	3.1	Pas.	2	60	1910	American Falls, Idaho	Great Falls, Mont.
205637	K. W. R. C.	St. s.	POWERFUL	176	120	89.1	21.1	12.1	Tow.	8	260	1908	Port Richmond, N. Y.	New York, N. Y.
27690		*St. p.	Powers	212	150	89.7	25.2	5.8	Tow.	4	150	1909	North Bend, Oreg.	Cous Bay, Oreg.
150765	K. L. V. M.	St. s.	POWATAN	2,898	2,126	290.5	40.0	16.8	Pas.	45	3,000	1894	Chester, Pa.	Baltimore, Md.
150968		St. s.	Powhatan	56	25	76.3	19.4	6.5	Tow.	7		1897	Pocomoke City, Md.	Newport News, Va.
208605		*Ga. p.	Powhatan	11	5	38.4	9.9	4.5	Tow.	1		1903	Port Wallhall, Va.	Washington, D. C.
208604		St. s.	Powhatan	25	16	49.6	11.5	2.5	Tow.	1	25	1911	Higgers, Ark.	Memphis, Tenn.
150521		St. s.	Powow	48	25	69.0	18.8	7.1	Pas.	3		1904	Kennobunk, Me.	Newburyport, Mass.
206554		St. y.	Preble	25	12	59.5	12.6	6.3	Yct.	4		1891	Portland, Me.	New York, N. Y.
206554		Ga. s.	Preble	10	0	29.6	0.1	3.8	Fsh.	2	16	1905	West De Per, Wis.	Milwaukee, Wis.

¹ Formerly ga. s. International.

² Formerly st. s. ^aCampania.

³ Formerly st. s. ^bJ. L. Luckenbach.

⁴ Formerly ^ast. y. Eugenia.

⁵ Formerly ^bU. S. S. Eugenia.

¹ Formerly st. s. Pioneer.

² Formerly st. s. Margaret A. Acton.

³ Formerly st. s. A. B. Wolvin.

^a st. s. Yorktown.

^b U. S. S. Resolute.

^c U. S. Q. M. D. Rawlins.

MERCHANT STEAM VESSELS OF THE UNITED STATES—Continued.

Official No.	Signal letters.	Rig.	Name of vessel.	Gross tonnage.	Net tonnage.	Length.	Breadth.	Depth.	Service.	Crew.	Indicated horsepower.	When built.	Where built.	Home port (where permanent document issues).
210188		Ga. y.	Precilla III	21	16	Feet. 40.0	Feet. 10.0	Feet. 4.8	Yct.	2	100	1909	Clayton, N. Y.	Cape Vincent, N. Y.
207343		Ga. s.	Premier	14	10	52.5	17.5	2.1	Frt.	1	40	1910	Oakland, Cal.	San Francisco, Cal.
150938	K. R. P. D.	St. s.	Prentiss	406	267	144.0	34.5	11.5	Pas.	17	400	1902	do	do
204982		Ga. s.	Prentiss	9	9	41.0	8.0	3.0	Pas.	1	15	1903	Bellevue, Iowa	Burlington, Iowa
151003		*St. p.	Prescott	55	55	90.0	18.0	3.4	Tow.	5		1903	Rock Island, Ill.	Rock Island, Ill.
150517		(Ga. s.)	President	20	21	53.5	18.8	4.7	Pas.	3		1891	San Francisco, Cal.	San Francisco, Cal.
150783		St. s.	President	112	76	86.3	22.1	10.2	Pas.	6	500	1898	Tomkins Cove, N. Y.	New York, N. Y.
150863		Ga. s.	President	13	9	36.3	14.3	3.0	Pas.	3		1900	Seattle, Wash.	Nome, Alaska.
203813	K. V. T. F.	St. s.	PRESIDENT	5,218	2,393	391.0	48.2	19.7	Pas.	149	5,000	1907	Camden, N. J.	New York, N. Y.
207099		St. s.	President	730	468	152.0	35.7	13.0	Mall.	14	1,000	1910	Noank, Conn.	Do.
150786		St. s.	PRESQUE ISLE	4,578	3,570	407.0	50.0	24.7	Pas.	22	1,500	1898	Cleveland, Ohio	Cleveland, Ohio.
204350		St. s.	Presque Isle	41	35	61.0	17.5	7.8	Pas.	4	50	1907	Erle, Pa.	Do.
150764		St. y.	†Presto	22	15	72.5	9.6	4.1	Yct.	3		1897	Nyack, N. Y.	Cape Vincent, N. Y.
202460		*Ga. p.	Prevoyanco	13	6	54.0	13.2	2.8	Frt.	3		1905	Lake Salvador, La.	New Orleans, La.
205324		St. s.	PRUCE MCKINNEY	5,250	3,927	432.0	54.0	28.0	Frt.	22	1,500	1908	Lorain, Ohio	Chicago, Ill.
208204		Ga. s.	Prickly Heat	14	10	33.6	11.7	4.1	Pas.	1	8	1910	Jacksonville, Fla.	Jacksonville, Fla.
208799		Ga. s.	Pride	11	9	38.7	10.8	3.3	Fsh.	3	20	1911	Kasaan, Alaska	Ketchikan, Alaska
204291		*Ga. p.	Pride of Alabama	13	13	78.0	10.1	1.6	Pas.	4		1907	Decatur, Ala.	Chattanooga, Tenn.
207231		Ga. s.	Pride of Alaska	15	10	48.0	13.0	4.8	Tow.	1	90	1910	Oakland, Cal.	San Francisco, Cal.
150146		*St. p.	Pride of the River	519	553	175.0	39.0	8.0	Pas.	17	650	1875	San Francisco, Cal.	Do.
150777		Ga. s.	Pride of the Sea	7	5	30.8	11.3	3.4	Fsh.	3		1898	Key West, Fla.	Key West, Fla.
150963		St. s.	Primrose	58	40	70.5	10.3	8.0	Tow.	5		1902	Athens, N. Y.	New York, N. Y.
150840		Ga. s.	Prince	31	31	63.0	10.5	4.6	Frt.	2		1899	Beaufort, N. C.	Wilmington, N. C.
204199		Ga. s.	Prince Olaf	12	11	32.8	0.5	4.0	Fsh.	2		1907	Charlevoix, Mich.	Gloucester, Mass.
207502		Ga. s.	Prince Olav	15	10	40.0	11.7	4.3	Pas.	2	25	1910	Seattle, Wash.	Seattle, Wash.
121123		St. p.	Princess	667	667	211.5	34.9	6.4	Pas.	27	474	1900	Marietta, Ohio	Cincinnati, Ohio.
150483		St. s.	Princess	44	22	76.4	15.7	6.4	Frt.	1		1890	Boston, Mass.	Lubec, Me.
200022		Ga. s.	Princess	16	14	47.3	11.5	3.7	Pas.	3		1903	Portland, Me.	Boston, Mass.
203445	K. V. Q. S.	St. s.	Princess	151	103	107.0	22.2	10.7	Tow.	8	500	1906	Baltimore, Md.	Bath, Me.
203551		Ga. s.	Princess	17	12	49.0	9.4	3.5	Pas.	1	75	1906	Vallejo, Cal.	San Francisco, Cal.
204358		Ga. s.	Princess	113	77	101.6	23.3	6.7	Tow.	5	125	1907	Cambridge, Md.	Baltimore, Md.
205066		Ga. s.	Princess	7	5	36.0	7.3	2.9	Pas.	1		1908	Skagway, Alaska	Skagway, Alaska.
206998		Ga. s.	Princess	7	6	26.0	8.0	3.0	Fsh.	2	10	1906	Manistee, Mich.	Grand Haven, Mich.
207936		Ga. s.	Princess	15	7	43.5	14.0	4.2	Frt.	2	21	1910	Deals, Md.	Baltimore, Md.
150756	K. N. B. V.	St. s.	PRINCESS ANNE	3,629	2,346	350.0	42.0	17.0	Pas.	70	3,260	1897	Chester, Pa.	New York, N. Y.
150720		Ga. s.	Princess Bonnie	8	8	29.3	12.2	4.2	Msc.	1		1896	Atlantic City, N. J.	Philadelphia, Pa.
150844		Ga. s.	Princess Isena	44	36	81.0	10.0	3.2	Pas.	3		1899	Long Island City, N. Y.	St. Augustine, Fla.
202119		Ga. s.	Princess May	11	10	48.0	9.8	3.6	Pas.	1	20	1905	Vanconver, Wash.	Portland, Ore.
208429		Ga. s.	Princess Virginia	13	7	58.0	14.7	5.0	Fsh.	2	12	1911	Lewisetta, Va.	Tappanhook, Va.
7711		St. p.	Princeton	485	365	172.4	28.0	8.5	Pas.	10	500	1883	Jersey City, N. J.	Newark, N. J.
115833		St. s.	Princeton	43	21	57.2	15.6	8.3	Tow.	3		1892	Buffalo, N. Y.	Buffalo, N. Y.
150876		St. s.	PRINCETON	5,125	3,820	454.0	50.0	28.5	Frt.	25	2,000	1900	Lorain, Ohio	Duluth, Minn.
150458		St. s.	Printer	110	55	97.5	22.0	10.4	Tow.	7	220	1889	Honolulu, Wash.	Pt. Townsend, Wash.
107043	K. L. R. W.	St. y.	†Priscilla	65	36	89.0	16.2	8.1	Yct.	8		1893	South Boston, Mass.	New York, N. Y.
150333	K. C. V. P.	Ga. y.	Priscilla	36	32	55.6	17.3	7.9	Yct.	3		1884	Kennebunk, Me.	Do.
150395		Ga. s.	Priscilla	7	7	28.8	13.0	4.0	Msc.	0		1887	Hyanis, Mass.	New Bedford, Mass.
150626		Ga. s.	Priscilla	10	9	32.7	15.0	4.7	Fsh.	1		1893	do	Newport, R. I.
150660	K. L. W. J.	St. p.	PRISCILLA	5,292	2,073	425.8	52.3	18.3	Pas.	180	3,500	1894	Chester, Pa.	Fall River, Mass.
150965		St. s.	Priscilla	51	31	82.0	16.0	8.0	Tow.	5	200	1902	Alameda, Cal.	San Francisco, Cal.
201591		Ga. s.	Priscilla	44	27	61.0	18.8	9.0	Fsh.	9		1901	Gloucester, Mass.	Boston, Mass.
205409		Ga. s.	Priscilla	9	6	39.4	9.0	3.9	Tow.	2	35	1897	Atlantic City, N. J.	Somers Point, N. J.
208304		Ga. s.	Priscilla	31	18	44.0	18.6	5.0	Fsh.	3	38	1910	Warren, R. I.	Bristol, R. I.
209674		Ga. s.	Priscilla II	24	7	45.0	16.6	5.3	Fsh.	23	21	1912	Friendship, Me.	Edgartown, Mass.
107803	K. S. C. R.	St. y.	PRIVATER	361	213	188.3	24.4	12.6	Yct.	23	1,000	1902	Elizabeth, N. J.	New York, N. Y.
150692		*St. p.	Proctor K. Smiley	66	66	92.0	30.0	3.2	Fer.	4		1895	Calltatsburg, Ky.	Cincinnati, Ohio.
86958		Ga. s.	Progress	14	12	35.0	15.2	6.5	Tow.	4		1887	Oakdale, N. Y.	Patchogue, N. Y.
150571		St. s.	Progress	9	6	40.0	10.6	3.5	Pas.	1	50	1891	Aberdeen, Wash.	Pt. Townsend, Wash.
150892		St. s.	Progress	27	18	53.7	15.2	6.5	Tow.	4		1901	Madison, Md.	Baltimore, Md.
150956		*St. p.	Progress	195	123	136.0	28.0	5.5	Drg.	11		1902	Brownsville, Pa.	Pittsburgh, Pa.
209485		Ga. s.	Progress	18	12	53.5	14.5	4.0	Pas.	1	50	1911	Oakland, Cal.	San Francisco, Cal.
150590		St. s.	Promise	473	295	119.5	38.8	12.0	Fer.	10	1,400	1892	Detroit, Mich.	Detroit, Mich.
203020		*St. p.	Pronto	94	72	100.0	19.0	6.0	Tow.	4	300	1906	Portland, Ore.	Portland, Ore.
201720		Ga. y.	Prost.	60	62	84.5	16.0	7.1	Yct.	2		1905	Boston, Mass.	Boston, Mass.
150220		Ga. s.	Prospect	14	14	39.2	13.1	4.1	Msc.	3		1881	Greenport, N. Y.	Greenport, N. Y.
207348		St. p.	Prospect	188	85	144.7	21.4	8.3	Frt.	8	200	1863	Brooklyn, N. Y.	New York, N. Y.
150468		Ga. s.	Prospector	9	6	32.0	12.8	4.5	Fsh.	2		1889	Cypress Island, Wash.	Juneau, Alaska.
150784		St. s.	Prospector	41	25	61.3	14.0	5.2	Tow.	4		1898	Seattle, Wash.	Seattle, Wash.
208436		Ga. s.	Prospector	74	50	72.0	19.0	8.5	Fsh.	10	75	1911	Tacoma, Wash.	Portland, Me.
150781		St. s.	Prosper	111	62	84.1	18.6	9.0	Tow.	7	250	1898	Pt. Townsend, Wash.	Seattle, Wash.
203254		Ga. s.	Prosper	10	6	34.6	11.0	3.2	Pas.	1		1906	West Seattle, Wash.	Do.
20471		St. s.	Protection	60	30	77.4	15.8	8.9	Tow.	9		1873	Chicago, Ill.	Chicago, Ill.
150543		St. s.	Protection	161	135	112.8	24.0	7.3	Drg.	8	69	1888	Sault Ste. Marie, Mich.	Sandusky, Ohio.

1 Formerly st. p. Francis J. Torrance.

2 Formerly (a st. p. Ella Hancock.

3 Formerly (b st. p. J. S. Warden.

4 Formerly (a st. s. Shaugraun.

5 Formerly (b st. s. Alpha.

6 Formerly st. y. Aquilo.

7 Formerly st. y. Anstlee.

8 Formerly ga. s. George Kingston.

9 Formerly (a st. p. Polar Star.

10 Formerly (b U. S. L. H. B. st. p. Cactus.

† Composite.

MERCHANT STEAM VESSELS OF THE UNITED STATES—Continued.

Official No.	Signal letters.	Rtg.	Name of vessel.	Gross tonnage.	Net tonnage.	Length.	Breadth.	Depth.	Service.	Crew.	Indicated horsepower.	When built.	Where built.	Home port (where permanent document issues).	
						Feet.	Feet.	Feet.							
205870		Ga. s.	Protectien	11	8	37.0	10.5	4.2	Pas.	1	20	1908	Seattle, Wash.	Pt. Townsend, Wash.	
3778		St. s.	Protector	40	22	60.2	14.8	6.2	Tow.	5		1899	Norfolk, Va.	Norfolk, Va.	
150255	J. V. W. R.	St. s.	Protector	98	49	92.0	20.0	9.8	Tow.	6		1882	Camden, N. J.	Charleston, S. C.	
150665		St. s.	Protector	35	17	53.0	16.2	6.9	Tow.	3		1894	Long Island City, N. Y.	New York, N. Y.	
200818		Ga. s.	Protector	7	6	40.0	11.0	3.2	Pol.	1		1904	Atlantic City, N. J.	Tuckerton, N. J.	
202908		St. s.	PROTECTOR	176	119	101.8	21.8	8.9	Tow.	9	500	1905	Philadelphia, Pa.	Plattsburg, N. Y.	
204391		Ga. s.	Protector	18	9	60.5	15.0	3.5	Frt.	5		1907	New Orleans, La.	New Orleans, La.	
150864	K. P. T. R.	St. s.	PROTEUS	4,836	3,006	390.8	48.3	15.8	Pas.	60	4,000	1900	Newport News, Va.	New York, N. Y.	
207747		Ga. s.	Proteus	12	5	45.1	12.5	4.1	Pas.	1		1910	Gulfport, Miss.	Gulfport, Miss.	
201723	K. T. Q. P.	St. p.	PROVIDENCE	4,365	2,592	379.4	50.0	18.6	Pas.	240	5,500	1905	Quincy, Mass.	Fall River, Mass.	
150885	K. Q. M. R.	St. s.	PRUDENCE	292	198	122.3	25.0	14.0	Tow.	13	750	1900	Camden, N. J.	Philadelphia, Pa.	
202937		St. s.	Prudence	101	69	87.2	20.0	9.0	Tow.	8	250	1905	Baltimore, Md.	Do.	
150860		St. y.	Prym	56	38	88.8	16.0	7.9	Yet.	5		1900	Detroit, Mich.	Port Huron, Mich.	
19701		Ga. y.	Psyche	27	26	49.0	16.0	5.5	Yet.	2	15	1886	Bristol, R. I.	Somers Point, N. J.	
150569		Ga. s.	Psyche	10	9	32.0	14.9	3.2	Oys.	2		1892	Patchogue, N. Y.	Cold Spring, N. Y.	
200136		Ga. s.	Psyche	6	5	35.0	8.0	3.6	Msc.	1	13	1903	Atlantic City, N. J.	Somers Point, N. J.	
209525		Ga. y.	Psyche	15	13	36.0	10.5	4.6	Yet.	2	37	1909	West De Pere, Wis.	Milwaukee, Wis.	
105398		St. p.	Public Service	305	239	102.5	30.0	9.0	For.	5	382	1872	Greenport, N. Y.	New York, N. Y.	
150512		St. s.	Pueblo	1,349	1,054	225.7	30.6	19.4	Frt.	15	500	1891	Milwaukee, Wis.	Milwaukee, Wis.	
205849	K. W. S. C.	St. s.	Pug	234	140	115.0	24.5	7.5	Pas.	8	800	1908	Seattle, Wash.	Seattle, Wash.	
210124		Ga. s.	Puget	23	15	41.7	12.8	5.0	Fsh.	5	20	1912	do.	Do.	
150884		Ga. s.	Punch and Judy	6	5	27.0	12.2	3.4	Pas.	1		1880	Patchogue, N. Y.	Patchogue, N. Y.	
205826		Ga. s.	Pungo	14	8	43.5	14.0	3.8	Tow.	2	16	1908	South Jacksonville, Fla.	Jacksonville, Fla.	
204133		Ga. s.	Pungo	8	8	45.0	10.7	2.8	Tow.	1	24	1907	Belhaven, N. C.	New Bern, N. C.	
150668		St. s.	Pop	13	6	45.0	11.8	4.0	Fsh.	3		1894	Saugateck, Mich.	Milwaukee, Wis.	
201964		St. p.	Pop	33	21	54.0	15.6	3.4	Tow.	5		1905	Ballard, Wash.	Juneau, Alaska.	
207561		Ga. s.	Pop	11	9	36.8	8.6	5.3	Fsh.	2	12	1910	Cheboygan, Mich.	Grand Haven, Mich.	
208271		Ga. s.	PURE OIL CO. No. 5	223	152	90.2	23.1	12.3	Frt.	1	200	1910	Wilmington, Del.	Philadelphia, Pa.	
150355		Ga. s.	Puritan	10	9	33.6	13.0	4.2	Wnt.	1		1885	Essex, Mass.	Marblehead, Mass.	
150392		St. s.	Puritan	25	14	68.4	15.0	5.0	Tow.	1		1887	Portland, Ore.	Pt. Townsend, Wash.	
150471	K. G. J. Q.	St. p.	PURITAN	4,593	3,075	403.5	52.5	18.1	Pas.	180	7,500	1889	Chester, Pa.	Fall River, Mass.	
150557		Ga. s.	PURITAN	7	7	36.4	12.3	3.5	Frt.	1		1891	Galveston, Tex.	Galveston, Tex.	
150602		St. s.	Puritan	126	99	92.8	17.8	9.6	Cnl.	3	100	1892	Buffalo, N. Y.	New York, N. Y.	
150614		St. s.	Puritan	20	10	59.3	13.4	5.4	Pas.	2		1892	do.	do.	
150898		St. s.	PURITAN	1,762	1,267	259.0	26.6	20.6	Pas.	70	1,500	1901	Toledo, Ohio	Chicago, Ill.	
150910		Ga. s.	Puritan	9	8	37.0	12.8	3.2	Frt.	2		1901	Bon Secour, Ala.	Mobile, Ala.	
150964		Ga. s.	Puritan	6	6	27.0	10.0	3.2	Fsh.	2		1902	Friendship, Me.	Deer Isle, Me.	
209888		Ga. s.	Puritan	78	59	80.0	20.2	9.1	Fsh.	15	125	1911	Tacoma, Wash.	Tacoma, Wash.	
209840		Ga. y.	Puritan	11	7	39.4	8.6	3.6	Yet.	0	35	1911	Detroit, Mich.	Detroit, Mich.	
150698		Ga. y.	Puritana	23	15	58.0	14.0	6.3	Yet.	2		1895	Racine, Wis.	Toledo, Ohio.	
150895		Ga. s.	Push	10	7	39.0	13.7	3.3	Msc.	2		1901	Stratford, Conn.	New Haven, Conn.	
208936		St. s.	PUT-IN-BAY	1,182	731	226.0	40.5	17.6	Pas.	60	3,000	1911	Wyandotte, Mich.	Detroit, Mich.	
Q.															
209653		Ga. s.	Quadra	42	29	61.6	16.0	7.2	Fsh.	2	75	1912	Seattle, Wash.	Pt. Townsend, Wash.	
126076	J. W. R. L.	St. s.	Quantico	2,076	1,887	280.0	40.7	15.8	Pas.	46		1882	Chester, Pa.	Baltimore, Md.	
20621		Ga. s.	Quartette	15	5	39.6	11.6	5.3	Fsh.	5		1899	Lynn, Mass.	Hopkinton, Mass.	
202366		Ga. s.	Quartette	10	5	46.0	10.4	3.2	Oys.	2	15	1905	Irvington, Va.	Tappanhook, Va.	
208051		Ga. s.	Quebec	11	11	33.0	8.5	3.5	Pas.	1	15	1907	Pawtucket, R. I.	Providence, R. I.	
20587	J. V. W. G.	St. s.	Queen	2,727	1,672	331.2	38.5	21.2	Pas.	80	3,000	1882	Philadelphia, Pa.	San Francisco, Cal.	
20605		St. s.	Queen	59	35	64.0	16.0	6.0	Fsh.	5	49	1892	Astoria, Ore.	Pt. Townsend, Wash.	
20609		St. s.	Queen	17	8	49.6	13.3	4.3	Fer.	2		1895	East Boston, Mass.	Marblehead, Mass.	
20616		St. s.	QUEEN	29	19	50.7	14.0	6.2	Tow.	3		1897	Buffalo, N. Y.	Cape Vincent, N. Y.	
20627		St. s.	Queen	24	16	54.0	14.5	5.5	Tow.	2		1900	San Francisco, Cal.	San Francisco, Cal.	
20634		Ga. s.	Queen	7	7	26.1	8.6	3.7	Msc.	1		1901	Avalon, Cal.	Los Angeles, Cal.	
20640		Ga. s.	Queen	14	10	49.5	11.5	3.6	Pas.	1	23	1903	Astoria, Ore.	Astoria, Ore.	
141022		St. s.	Queen	135	108	93.0	17.4	8.6	Cnl.	4	75	1889	Lockport, N. Y.	Buffalo, N. Y.	
200889		Ga. s.	Queen	11	7	51.2	12.8	2.6	Frt.	1		1904	Smiths Point, Tex.	Galveston, Tex.	
202303		Ga. s.	Queen	10	9	38.2	12.2	4.2	Pas.	1	16	1905	Mystic, Conn.	New Bedford, Mass.	
203245		Ga. p.	Queen	14	14	38.0	13.0	2.8	Pas.	2	12	1900	Portland, Ore.	Portland, Ore.	
204119		Ga. s.	Queen	13	10	43.7	10.0	5.2	Tow.	1		1907	Marshfield, Ore.	Goos Bay, Ore.	
205991		Ga. s.	Queen	15	15	48.0	15.0	3.4	Msc.	1		1909	Smyrna, N. C.	Norfolk, Va.	
206619		Ga. s.	Queen	13	9	41.7	8.2	3.5	Pas.	1	30	1905	Stockton, Cal.	San Francisco, Cal.	
207415		Ga. s.	Queen	6	5	25.4	7.7	3.0	Fsh.	2	6	1906	Marquette, Wis.	Milwaukee, Wis.	
208810		Ga. s.	Queen	22	15	43.6	12.9	5.9	Fsh.	5	20	1911	Seattle, Wash.	Pt. Townsend, Wash.	
209794		Ga. s.	Queen	8	7	43.5	9.3	2.7	Pas.	1	21	1912	Clifton, Tenn.	Nashville, Tenn.	
20610		St. s.	QUEEN ANNE	14	0	44.9	9.0	3.2	Tow.	2		1895	Detroit, Mich.	Grand Haven, Mich.	
20624		St. p.	QUEEN ANNE	651	410	203.3	52.0	8.6	Pas.	19	1,100	1890	Baltimore, Md.	Camden, N. J.	
202276		Ga. y.	Queen Hess	18	15	41.6	13.7	5.0	Yet.	1		1905	Perth Amboy, N. J.	Jacksonville, Fla.	
20598		Ga. y.	Queen City	22	18	70.0	12.4	4.3	Pas.	2		1889	Poughkeepsie, N. Y.	New York, N. Y.	
20601		St. p.	Queen City	150	150	140.0	33.3	4.6	Pas.	32		1891	Columbus, Ga.	Apalachicola, Fla.	
20612		St. s.	QUEEN CITY	3,679	3,198	401.4	48.0	23.7	Frt.	24	1,700	1896	Cleveland, Ohio.	Duluth, Minn.	
20614		St. p.	Queen City	624	624	236.0	44.0	7.0	Pas.	65		1897	Cincinnati, Ohio.	Pittsburgh, Pa.	

1 Formerly st. s. Bentley.

2 Formerly st. s. Astoria.

3 Formerly st. s. Vashonian.

4 Formerly st. s. Chattahoochee.

5 Formerly st. s. Queen of the Pacific.

6 Formerly st. o. bl. Lizzie Crandall.

MERCHANT STEAM VESSELS OF THE UNITED STATES—Continued.

Official No.	Signal letters.	Rtg.	Name of vessel.	Gross tonnage.	Net tonnage.	Length.	Breadth.	Depth.	Service.	Crew.	Indicated horsepower.	When built.	Where built.	Home port (where permanent document issues).	
						Feet.	Feet.	Feet.							
202940		St. s.	Queen City	42	26	72.0	16.5	6.0	Pas.	3		1906	Wildwood, N. J.	Somers Point, N. J.	
203355		St. s.	Queen City	24	17	53.2	13.3	5.6	Tow.	2		1906	Buffalo, N. Y.	Buffalo, N. Y.	
20592		Ga. s.	Queen Esther	18	14	39.6	15.5	5.4	Frt.	2		1881	Tisbury, Mass.	Providence, R. I.	
206735		Ga. s.	Queen Esther	11	10	41.0	9.5	3.7	Pas.	1	30	1909	Cheboygan, Mich.	Marquette, Mich.	
207015		Ga. s.	Queen Helen	11	7	38.6	13.5	3.4	Frt.	2	15	1909	New Orleans, La.	New Orleans, La.	
20582		St. s.	Queen Mab	19	9	51.6	13.4	4.6	Tow.	2		1880	Tottenville, N. Y.	New York, N. Y.	
206451	L. H. D. S.	Ga. y.	Queen Mab	20	17	51.3	11.3	5.7	Yct.	4	20	1909	New York, N. Y.	New Haven, Conn.	
206675		Ga. s.	Queen of the Glades	8	7	31.6	11.0	2.8	Pas.	2	20	1912	Fort Myers, Fla.	Key West, Fla.	
203486		Ga. s.	Queen of the Lake	18	16	46.0	12.0	4.6	Pas.	2		1906	Fond du Lac, Wis.	Milwaukee, Wis.	
20555		Ga. s.	Queen of the Sea	11	11	39.4	12.8	4.7	Fsh.	5		1871	Bath, Me.	Waldoboro, Me.	
91015		St. p.	QUEENS	802	585	197.0	45.0	13.5	Fer.	7	450	1877	Hoboken, N. J.	New York, N. Y.	
202347		St. s.	QUEENS	1,954	1,323	246.4	46.1	18.4	Fer.	20	3,500	1905	Sparrows Point, Md.	Do.	
206379		St. s.	Quequechan	76	37	75.3	20.1	8.2	Tow.	3	200	1903	Bath, Me.	Fall River, Mass.	
20559		St. s.	Quickstep	10	5	41.2	11.2	5.0	Tow.	2		1869	Buffalo, N. Y.	Detroit, Mich.	
20581		*St. p.	Quickstep	231	104	135.5	20.0	13.7	Fsh.	23		1879	Noank, Conn.	Greenport, N. Y.	
20617		*St. p.	Quickstep	343	233	123.8	24.8	4.4	Pas.	18	300	1898	Seattle, Wash.	Juneau, Alaska.	
208354		*Ga. p.	Quick Step	9	6	61.0	8.0	2.2	Frt.	1	20	1911	Fox Spring, Tenn.	Nashville, Tenn.	
202430		Ga. s.	Quinnat	14	9	47.0	12.2	3.9	Pas.	1		1905	Tacoma, Wash.	Seattle, Wash.	
20322	K. V. H. P.	St. s.	Quinnat	582	420	169.0	38.0	12.1	Pas.	1		1906	Aberdeen, Wash.	San Francisco, Cal.	
20611		St. p.	Quincy	806	806	264.7	42.0	6.8	Pas.	75	1,068	1896	Dubuque, Iowa	Rock Island, Ill.	
208762		St. s.	Quincy A. Shaw	6,336	5,013	504.0	54.0	30.0	Frt.	20	1,760	1911	Lorain, Ohio	Cleveland, Ohio	
20631		St. s.	Quinnat	31	14	63.0	16.0	6.3	Ten.	4		1901	San Francisco, Cal.	San Francisco, Cal.	
207335		Ga. s.	Quinnat	11	6	40.5	11.2	4.3	Frt.	0	24	1910	Goble, Oreg.	Portland, Oreg.	
207845		Ga. s.	Quinnat	12	8	43.0	9.0	4.8	Msc.	1	40	1910	San Francisco, Cal.	San Francisco, Cal.	
20625		Ga. s.	Quissetta	5	5	25.0	11.0	5.0	Fsh.	1		1899	Monument Beach, Mass.	Hyannis, Mass.	
20628		St. s.	Quoddy	34	17	50.0	15.1	6.2	Tow.	3		1900	Dennysville, Me.	Boston, Mass.	
R.															
207973		Ga. s.	R. Arsanter	10	5	38.0	10.6	3.4	Frt.	1	15	1910	Crittenden, Va.	Norfolk, Va.	
205141		Ga. s.	R. C.	8	7	39.3	6.5	6.7	Pas.	1	12	1907	Newport, Ark.	Calro, Ill.	
111007		*St. p.	R. Dunbar	252	158	160.0	29.4	6.4	Pas.	44	241	1895	Jeffersonville, Ind.	Nashville, Tenn.	
110623		Ga. s.	R. Esterbrook, Jr.	10	9	31.0	14.0	3.2	Pas.	1		1884	Patchogue, N. Y.	New York, N. Y.	
110893		St. s.	R. Miller	83	56	75.1	18.5	6.8	Pas.	4		1891	Astoria, Oreg.	Astoria, Oreg.	
111343		*Ga. p.	R. Nash	6	6	65.0	13.0	1.5	Pas.	1		1900	Bethlehem, Ind.	Evansville, Ind.	
208919		Ga. s.	R. Paul	19	17	44.2	13.4	4.5	Pas.	1	40	1911	Boston, Mass.	Boston, Mass.	
110672		St. s.	R. A. Seymour, Jr.	131	103	110.1	22.7	7.7	Frt.	8	175	1882	Manitowoc, Wis.	Chicago, Ill.	
164592		Ga. s.	R. A. Harriott	80	70	91.2	22.5	4.8		5		1911	Chesapeake City, Md.	Baltimore, Md.	
111330		St. s.	R. B. Douglas	176	87	127.0	20.5	9.1	Fsh.	26	250	1901	Pocomoke City, Md.	Tappanhook, Va.	
110297		St. p.	R. B. Hayes	164	82	134.0	21.0	7.5	Pas.	11	200	1876	Sandusky, Ohio	Detroit, Mich.	
110670		St. s.	R. C. Barkley	10	13	50.6	14.6	3.1	Tow.	8		1885	Charleston, S. C.	Charleston, S. C.	
207470		*St. p.	R. C. Brown	184	116	120.6	24.0	6.0	Frt.	10	200	1910	Oshkosh, Wis.	Milwaukee, Wis.	
209888		Ga. s.	R. C. Lundy	34	23	54.0	16.6	6.2	Frt.	3	40	1912	Brooklyn, N. Y.	New York, N. Y.	
77241		St. p.	R. C. Reynolds	469	386	135.6	29.8	11.7	Fer.	7		1896	Noank, Conn.	Albany, N. Y.	
110890		St. s.	R. C. Velt	192	96	106.2	23.8	12.2	Pas.	19		1891	Athens, N. Y.	Chicago, Ill.	
201815		St. s.	R. E. DOVILLE	199	135	120.5	28.0	7.0	Drg.	10	250	1905	Toledo, Ohio	Toledo, Ohio	
200315		St. s.	R. E. SCHUCK	4,713	3,384	416.0	50.0	28.0	Frt.	21	1,500	1903	Lorain, Ohio	Cleveland, Ohio	
206908		*St. p.	R. E. Watkins	23	23	55.4	17.0	2.8	Pas.	10	80	1908	Marlanna, Ark.	Memphis, Tenn.	
110918		St. s.	R. G. Davis	23	11	52.4	14.6	6.0	Pas.	3		1891	Athens, N. Y.	Albany, N. Y.	
209457		Ga. s.	R. G. Halford	20	13	51.7	14.1	5.0	Pas.	1	70	1911	Vallejo, Cal.	San Francisco, Cal.	
111213		St. s.	R. G. Schmoldt	19	13	47.3	10.2	4.8	Pas.	5		1891	Peoria, Ill.	Peoria, Ill.	
110549		St. s.	R. G. Townsend	83	41	81.6	20.5	8.5	Tow.	8		1882	Philadelphia, Pa.	Albany, N. Y.	
110404		St. s.	R. H. Cook	17	8	45.7	12.0	5.6	Tow.	4		1879	Cambridge, Md.	Baltimore, Md.	
110553		St. s.	R. H. Hebard	13	6	40.0	11.8	5.6	Tow.	3		1882	Buffalo, N. Y.	Buffalo, N. Y.	
208890		Ga. s.	R. H. Hamphill	7	6	33.3	10.6	3.7	Pas.	2	21	1911	Apalachicola, Fla.	Apalachicola, Fla.	
111158		Ga. s.	R. H. Stuart	26	21	56.3	16.0	4.0	Tow.	1		1897	Spartanburg, S. C.	Norfolk, Va.	
201605		*St. p.	R. J. Armstrong	47	33	63.0	14.0	3.0	Tow.	4		1903	Columbia, S. C.	Georgetown, S. C.	
204623		*St. p.	R. J. Armstrong	64	54	96.7	19.0	3.0	Tow.	6		1907	Lock No. 3, Pa.	Evansville, Ind.	
111046		St. s.	R. J. Barrett	109	64	84.0	21.5	10.2	Pas.	5	400	1893	Athens, N. Y.	New York, N. Y.	
111270		Ga. s.	R. J. Creswell	6	6	27.0	11.8	3.6	Pas.	1		1900	Cape May, N. J.	Somers Point, N. J.	
200183		St. s.	R. J. Foster	45	31	70.0	16.6	7.0	Tow.	4		1903	New Bullimore, N. Y.	New York, N. Y.	
110504		St. s.	R. J. Gordon	280	202	103.6	23.0	7.7	Frt.	11	175	1881	Marine City, Mich.	Grand Haven, Mich.	
111222		St. s.	R. J. Killek	33	14	62.5	14.6	6.4	Tow.	3		1899	Eastport, Me.	Gloucester, Mass.	
110702		St. s.	R. J. Moran	75	37	76.0	19.3	9.1	Tow.	6		1886	Athens, N. Y.	New York, N. Y.	
203275		*Ga. p.	R. K. O	11	11	52.0	10.0	2.0	Tow.	1		1904	Mammoth Cave, Ky.	Evansville, Ind.	
200254		St. s.	R. L. IRELAND	4,470	3,143	416.0	50.3	24.0	Frt.	21	1,500	1903	Chicago, Ill.	Cleveland, Ohio	
150894		*St. p.	R. L. Westcott	76	75	121.0	26.0	4.8	Tow.	5	321	1901	St. Louis, Mo.	Chattanooga, Tenn.	
111124	K. H. J. N.	St. s.	R. M. Waterman	174	74	91.0	23.5	10.8	Tow.	8	250	1896	New London, Conn.	New London, Conn.	
208215		St. s.	R. P. Clark	661	550	184.8	38.0	11.0	Frt.	7	600	1910	West Lake, Ia.	Galveston, Tex.	
111112		St. s.	R. P. Easton	19	13	46.2	13.7	5.6	Pas.	6		1896	Saugatuck, Mich.	Chicago, Ill.	
110850		St. s.	R. P. Elmore	85	58	67.2	18.0	7.5	Pas.	6	77	1890	Astoria, Oreg.	Et. Townsend, Wash.	
110745		St. s.	R. P. Fitzgerald	1,681	1,176	250.0	38.0	20.0	Frt.	17	650	1887	Detroit, Mich.	Erie, Pa.	
207683		St. s.	R. P. HEIDENBACH	71	37	68.7	17.0	11.0	Tow.	3	250	1910	Cleveland, Ohio	Cleveland, Ohio	
76130		St. s.	R. P. Thompson, Jr.	18	9	41.5	11.9	5.3	Frt.	3		1880	Buffalo, N. Y.	Port Huron, Mich.	
110721		Ga. s.	R. T. Allison	9	9	53.0	14.2	3.3	Tow.	2		1896	Solomons Island, Md.	Norfolk, Va.	

1 Formerly st. p. Moonachie.

2 Formerly st. p. John G. Carlisle.

3 Formerly *st. p. Parker.

4 Formerly st. s. J. W. Westcott.

MERCHANT STEAM VESSELS OF THE UNITED STATES—Continued.

Official No.	Signal letters.	Rfg.	Name of vessel.	Gross tonnage.	Net tonnage.	Length.	Breadth.	Depth.	Service.	Crew.	Indicated horsepower.	When built.	Where built.	Home port (where permanent document issues).
						Feet.	Feet.	Feet.						
110910		St. s.	R. T. Roy	23	15	54.0	14.2	5.7	Fsh.	4	1891	Cleveland, Ohio	Port Huron, Mich.
110535		St. s.	R. W. Currie	36	18	60.0	14.0	7.2	Tow.	4	1882	Algonac, Mich.	Marquette, Mich.
200948		St. s.	R. W. ENGLAND	3,887	2,935	362.8	50.2	29.0	Frt.	20	600	1904	Ecorse, Mich.	Cleveland, Ohio.
208986		Ga. s.	R. W. Powell	19	13	60.0	13.7	4.3	Fsh.	2	38	1911	Wilmington, N. C.	Wilmington, N. C.
111385		Ga. s.	R. W. Taylor	12	8	44.0	12.6	4.0	Msc.	2	1901	Morehead City, N. C.	Beaufort, N. C.
207854		Ga. s.	R. W. Taylor, jr.	32	27	59.4	17.3	5.1	Fsh.	11	35	1910do	Do.
111200		St. s.	R. W. Wilmer	569	270	142.0	31.5	18.6	Pas.	18	1898	Cleveland, Ohio	Pittsburgh, Pa.
111189		Ga. s.	R. F. M. Bunting	8	5	34.5	13.7	3.6	Msc.	3	1898	Chillicothe, Va.	Chillicothe, Va.
203879		*Ga. p.	R. and C.	14	14	45.5	10.4	3.0	Pas.	1	1907	Redland, Okla.	Memphis, Tenn.
110229		Ga. s.	Race Horse	6	6	49.0	10.6	2.8	Msc.	1	1874	Somerset Co. nty, Md.	Bridgeport, Conn.
110242		Ga. s.	Rachel	6	6	27.0	11.6	3.5	Oys.	1	1876	Norwalk, Conn.	Do.
107627		St. s.	¹ RACINE	1,089	740	173.5	31.6	20.8	Pas.	20	1901	Toledo, Ohio	Chicago, Ill.
110822		St. y.	Racquette	25	12	59.5	12.8	4.2	Yct.	3	1886	Champlain, N. Y.	Hartford, Conn.
110460		St. s.	Rada	194	97	142.0	20.0	8.7	Pas.	13	1881	Newburgh, N. Y.	Baltimore, Md.
111443	K. V. S. Q.	St. s.	RADIANT	81	55	74.0	18.0	9.0	Tow.	4	600	1903	Philadelphia, Pa.	Philadelphia, Pa.
105323		St. s.	² Radnor	45	23	68.9	15.6	7.6	Tow.	7	125	1873	Baltimore, Md.	Do.
111109		St. s.	Radnor	122	83	80.2	22.7	10.8	Tow.	5	400	1896	South Amboy, N. J.	New York, N. Y.
130870		Ga. s.	Rae	29	27	57.3	16.0	3.9	Msc.	3	1900	Pocomoke City, Md.	Patchogue, N. Y.
202521		Ga. s.	Raeon	7	5	28.6	8.4	2.9	Pas.	1	12	1908	Tacoma, Wash.	Tacoma, Wash.
201966	K. W. N. F.	Ga. y.	Raeo	46	40	65.7	15.0	6.3	Yct.	4	50	1908	New York, N. Y.	New York, N. Y.
208948		Ga. s.	Ragna	0	5	22.6	7.7	3.2	Fsh.	1	6	1909	Washington Harbor, Wis.	Milwaukee, Wis.
111286		St. s.	Ragnhild	73	49	81.3	18.2	8.6	Pas.	7	1900	Ballard, Wash.	Sitka, Alaska.
206179		Ga. y.	Rainbow	24	16	53.0	10.0	5.9	Yct.	2	1907	Morris Heights, N. Y.	Detroit, Mich.
203358		Ga. s.	Rainbow	14	10	36.2	13.0	4.7	Fsh.	7	20	1909	Dookton, Wash.	Tacoma, Wash.
207837		Ga. s.	Rainbow	8	6	32.0	9.7	4.1	Frt.	1	20	1910	Pt. Townsend, Wash.	Pt. Townsend, Wash.
208211		St. s.	Rainbow	29	20	56.7	15.5	6.3	Fsh.	3	35	1910	Erle, Pa.	Sandusky, Ohio.
208776		*Ga. p.	Rainbow	10	8	56.2	10.0	2.2	Pas.	1	15	1911	Hazel, Ohio	Wheeling, W. Va.
209654		*St. p.	Rain-How	75	58	64.4	18.0	3.8	Pas.	2	100	1912	Marshfield, Oreg.	Cosco Bay, Oreg.
111268	K. P. R. S.	St. s.	Rahler	800	519	204.0	38.0	13.6	Frt.	23	1,000	1900	Hoquiam, Wash.	San Francisco, Cal.
204171		Ga. s.	Rahler	10	10	45.0	8.0	3.0	Pas.	1	1907	Clinton, Iowa	Rock Island, Ill.
205638		Ga. s.	Rahler	13	9	35.8	12.0	4.2	Fsh.	5	16	1905	Dockton, Wash.	Tacoma, Wash.
206041		Ga. y.	Rahler	74	50	66.0	10.0	7.2	Yct.	3	100	1909	Houghton, Wash.	Pt. Townsend, Wash.
110381		St. s.	Rahleigh	230	205	119.1	23.2	8.2	Frt.	10	335	1872	Portsmouth, Va.	New York, N. Y.
111216		Ga. s.	Rahleigh	5	5	23.8	11.0	3.6	Fsh.	1	1859	Osterville, Mass.	Hyanis, Mass.
204322	K. V. N. S.	St. s.	³ RALEIGH	1,185	805	222.5	33.0	21.3	Frt.	18	1,200	1906	Sparrow Point, Md.	Baltimore, Md.
135075		St. s.	Ralph	42	21	60.0	15.2	7.6	Frt.	1	1874	East Saginaw, Mich.	Port Huron, Mich.
200670		*Ga. p.	Ralph	6	5	36.6	8.2	2.6	Frt.	0	10	1911	Nashville, Tenn.	Nashville, Tenn.
111265		*St. p.	RALPH BARKER	41	4	85.6	20.0	4.0	Tow.	6	1900	Port Ingls, Fla.	Key West, Fla.
209782		Ga. s.	Ralph J.	27	15	63.0	16.4	6.5	Pas.	3	100	1912	Holly Beach, N. J.	Somers Point, N. J.
110901		St. s.	Ralph L.	15	14	42.0	12.8	6.2	Tow.	1	1891	San Francisco, Cal.	San Francisco, Cal.
206744		*Ga. p.	Ralph Mc.	11	9	50.5	11.0	2.5	Tow.	2	15	1909	Mingo Ferry, Ohio	Evansville, Ind.
21971		St. s.	Ralph Ross	93	82	97.0	24.0	8.5	Tow.	6	1870	Philadelphia, Pa.	Jath, Me.
111088		St. s.	Ralph M. Cooper	30	26	58.8	14.9	6.2	Fsh.	7	1893	Manitowoc, Wis.	Milwaukee, Wis.
92870		Ga. y.	⁴ Rambler	74	50	85.3	16.0	9.5	Yct.	5	1898	North Weymouth, Mass.	New York, N. Y.
105203		St. s.	Rambler	34	19	64.0	16.4	6.3	Tow.	3	1873	Baltimore, Md.	Norfolk, Va.
110508		St. s.	Rambler	53	28	75.3	17.7	6.4	Tow.	4	1882	Tottenville, N. Y.	New Haven, Conn.
110568		St. s.	Rambler	15	7	40.0	12.9	5.5	Tow.	2	1883	Baltimore, Md.	Newark, N. J.
110694		Ga. y.	Rambler	15	10	37.4	14.0	4.0	Yct.	1	1882	San Francisco, Cal.	Pt. Townsend, Wash.
110931		Ga. s.	Rambler	6	6	31.3	11.3	4.1	Fsh.	2	1885	Rockport, Me.	Brooklin, Me.
110946		St. s.	Rambler	34	17	53.0	16.0	7.5	Tow.	3	1891	Tottenville, N. Y.	New York, N. Y.
125711		St. s.	⁵ Rambler	188	128	123.0	25.3	10.0	Frt.	7	150	1870	Greenpoint, N. Y.	Do.
157557	K. P. M. R.	St. y.	RAMBLER	288	196	155.3	23.5	12.5	Yct.	26	1,100	1899	Elizabeth, N. J.	Do.
200723		Ga. s.	Rambler	11	10	35.8	9.0	3.7	Pas.	1	1903	Boston, Mass.	Los Angeles, Cal.
201987		Ga. s.	Rambler	21	8	59.6	14.4	4.7	Pas.	5	50	1905	Holly, Fla.	New Orleans, La.
202270		*Ga. p.	Rambler	8	8	36.0	7.0	2.0	Pas.	1	1905	Terro Haute, Ind.	Evansville, Ind.
202619		*Ga. p.	Rambler	14	14	49.8	11.2	3.2	Tow.	3	1905	Osage City, Mo.	St. Louis, Mo.
202967		St. s.	Rambler	9	6	45.0	12.0	2.6	Tow.	2	1906	Drummond, Mich.	Marquette, Mich.
203083		Ga. s.	Rambler	34	14	67.2	15.3	5.0	Frt.	2	30	1906	Seaford, Del.	Camden, N. J.
203435	K. V. P. C.	Ga. y.	Rambler	23	21	52.6	11.2	5.8	Yct.	0	1906	Boston, Mass.	Boston, Mass.
203498		*Ga. p.	Rambler	9	9	50.0	10.0	2.0	Frt.	2	1905	Prices Landing, Ky.	Evansville, Ind.
208804		St. s.	Rambler	14	9	45.5	11.5	4.5	Tow.	2	1906	Brunswick, Ga.	Brunswick, Ga.
203063		Ga. s.	Rambler	7	7	35.0	7.7	3.5	Pas.	1	1903	Muskegon, Mich.	Burlington, Iowa.
204479		Ga. s.	Rambler	12	8	33.0	9.5	3.7	Pas.	1	1907	Ballard, Wash.	Pt. Townsend, Wash.
205090		*Ga. p.	Rambler	10	10	34.0	11.0	2.5	Frt.	2	12	1908	Shawneetown, Ill.	Evansville, Ind.
205303		Ga. s.	Rambler	13	10	38.0	14.0	3.4	Frt.	16	1908	St. Augustine, Fla.	St. Augustine, Fla.
205371		Ga. s.	Rambler	12	10	39.3	10.6	4.5	Fsh.	2	8	1908	St. Ignace, Mich.	Marquette, Mich.
207242		Ga. s.	Rambler	14	9	36.5	12.0	4.0	Fsh.	4	16	1910	Tacoma, Wash.	Tacoma, Wash.
207351		Ga. s.	Rambler	8	5	36.2	10.2	3.0	Frt.	1	20	1910	Astoria, Oreg.	Astoria, Oreg.
207543		*Ga. p.	Rambler	12	12	48.7	13.4	2.7	Frt.	2	10	1909	Washington, Mo.	St. Louis, Mo.
208885		Ga. s.	Rambler	28	25	39.0	12.3	2.1	Msc.	2	16	1011	New Berlin, Fla.	Jacksonville, Fla.
210198		*Ga. p.	Rambler	17	11	53.4	12.8	3.5	Frt.	1	16	1912	Delks Bluff, Fla.	Jacksonville, Fla.
207374		Ga. s.	Ramblln Sam.	13	10	34.8	13.7	1.3	Pas.	2	12	1905	Bethel, Del.	Baltimore, Md.
27644		St. s.	⁶ Ramona	24	18	49.5	13.6	5.0	Pas.	2	1891	Poughkeepsie, N. Y.	Albany, N. Y.
110738		St. s.	RAMONA	59	31	95.0	17.3	7.5	Pas.	4	382	1886	Newburgh, N. Y.	Cape Vincent, N. Y.

¹ Formerly st. s. Argo.² Formerly st. s. Anna Belle.³ Formerly st. s. Aulta.⁴ Formerly st. s. E. H. Miller.⁵ Formerly st. y. Montclair.⁶ Formerly st. s. Alice M. Ehrman.⁷ Formerly Carolino A. Peene.⁸ Formerly ga. y. Dreamer.⁹ Formerly ga. y. Tramp.¹⁰ Formerly st. s. Young America.

MERCHANT STEAM VESSELS OF THE UNITED STATES—Continued.

Official No.	Signal letters.	Rlg.	Name of vessel.	Gross tonnage.	Net tonnage.	Length.	Breadth.	Depth.	Service.	Crew.	Indicated horsepower.	When built.	Where built.	Home port (where permanent document issues).
						Feet.	Feet.	Feet.						
110890		Ga. s.	Ramona	34	31	58.5	19.6	6.5	Frl.	3	1890	Bencla, Cal.	San Diego, Cal.
111427		*Ga. p.	Ramona	15	12	62.5	15.9	2.3	Mso.	2	1902	Higginsport, Ohio	Cincinnati, Ohio.
111474	K. S. N. L.	St. p.	Ramona	575	362	118.0	29.0	12.2	Fer.	5	700	1903	Alameda, Cal.	San Diego, Cal.
207575		Ga. s.	Ramona	8	6	37.8	10.1	2.4	Pas.	1	35	1910	Astoria, Ore.	Astoria, Ore.
208780		Ga. s.	Ramona	8	6	31.5	9.0	3.0	Pas.	1	20	1911	Seattle, Wash.	Pt. Townsend, Wash.
120907	K. L. H. W.	St. s.	RAMOS	843	538	190.0	28.2	20.0	Frt.	22	1,200	1885	Newcastle, England	New York, N. Y.
111461	K. S. V. J.	Ga. y.	Rampant	38	36	65.0	13.0	6.0	Frt.	1	25	1903	Bridgeport, Conn.	Do.
110718		St. s.	Rancocas	150	122	95.8	22.5	8.3	Frt.	5	100	1886	Wilmington, Del.	Do.
208158	L. B. R. K.	St. s.	RANCOCAS	106	71	79.0	20.0	9.2	Tow.	4	350	1910	Camden, N. J.	Philadelphia, Pa.
90608		St. s.	RANDOLPH	42	31	74.0	18.2	7.4	Tow.	4	1874	Philadelphia, Pa.	Philadelphia, Pa.
208074		Ga. s.	Randolph	42	31	60.0	18.0	7.1	Frt.	1	50	1910	Randolph, Ore.	Coos Bay, Ore.
208098		Ga. s.	Randolph	10	9	30.0	9.0	4.0	Fsh.	3	10	1900	Manitowoc, Wis.	Grand Haven, Mich.
111338		St. s.	RANDOLPH S. WARNER	3,062	2,128	332.0	42.0	22.7	Frt.	20	1,220	1901	West Superior, Wis.	Cleveland, Ohio.
77077		*St. p.	Ranger	107	107	135.0	25.0	4.5	Tow.	15	1892	Pittsburgh, Pa.	Pittsburgh, Pa.
110534		St. s.	Ranger	213	115	137.4	21.2	12.0	Fsh.	32	1882	Mystic, Conn.	Greenport, N. Y.
110746		St. s.	Ranger	144	72	106.4	22.0	11.2	Tow.	5	338	1887	North Bend, Ore.	Eureka, Cal.
111240		St. s.	Ranger	34	6	58.8	14.3	5.5	Pas.	2	1899	Hoquiam, Wash.	Pt. Townsend, Wash.
204229		Ga. s.	Ranger	11	7	42.8	10.3	2.2	Frt.	2	1907	Everett, Wash.	Do.
204953		Ga. s.	Ranger	12	10	44.0	10.0	5.0	Pas.	1	50	1908	Marshfield, Ore.	Coos Bay, Ore.
207862	L. B. Q. D.	St. y.	RANGER	219	149	131.0	22.1	10.0	Yel.	12	1,200	1910	New York, N. Y.	New York, N. Y.
111430	K. S. C. Q.	St. p.	Ransom B. Fuller	2,329	1,617	317.5	40.1	14.0	Pas.	90	1,600	1902	Bath, Me.	Boston, Mass.
110900		St. s.	Ransom Transit	192	91	98.0	30.8	7.4	Frt.	12	1891	Hadlock, Wash.	Pt. Townsend, Wash.
209366		Ga. s.	Rapid Transit	8	7	41.0	7.8	3.5	Pas.	1	21	1911	Indian River, Mich.	Grand Haven, Mich.
202609		*St. p.	Rapids	219	149	134.8	28.4	4.5	Pas.	16	225	1905	Grand Rapids, Mich.	Paducah, Ky.
111445		St. s.	Rappahannock	146	71	121.0	19.9	8.2	Fsh.	25	225	1903	Pocomoke City, Md.	Tappahannock, Va.
111041		Ga. s.	Rara Avis	8	7	34.3	12.5	6.0	Fsh.	3	1893	Eagle Island, Me.	Boothbay, Me.
111348		Ga. s.	Rara Avis	10	10	36.4	13.5	5.6	Fsh.	4	1901	Rockport, Mass.	Gloucester, Mass.
21766		St. s.	Raritan	106	150	108.0	22.6	7.6	Frt.	7	1858	Wilmington, Del.	Hurlington, N. J.
200977		Ga. s.	Rattler	10	6	33.5	11.0	5.8	Fsh.	1	1904	Friendship, Me.	New Bedford, Mass.
209230		Ga. s.	Rattler	17	12	45.0	11.7	4.6	Fsh.	1	60	1899	Alameda, Cal.	Unalaska, Alaska.
111194		*St. p.	Ratoun	52	35	76.0	18.4	3.0	Frt.	4	1898	Morgan City, La.	New Orleans, La.
202681	K. V. D. M.	St. s.	Ravall	698	777	186.2	38.1	14.8	Frt.	16	1905	Fairhaven, Cal.	New York, N. Y.
206446		Ga. y.	Raven	78	53	89.5	16.8	7.2	Yel.	5	300	1911	New York, N. Y.	Grand Haven, Mich.
20937		Ga. y.	Raven II	23	19	51.0	11.0	4.9	Yel.	2	50	1911	do	New York, N. Y.
111284	K. P. S. W.	St. s.	RAVENS CRAIG	2,402	1,607	243.5	43.2	23.8	Pas.	19	600	1903	Port Huron, Mich.	Providence, R. I.
111170		Ga. s.	Ray	14	7	52.0	14.3	3.4	Frt.	2	1897	Elizabeth City, N. C.	Elizabeth City, N. C.
201466		*St. p.	Ray	67	67	115.5	22.0	3.0	Msc.	6	1904	New Matamoras, Ohio	Wheeling, W. Va.
202434		Ga. s.	Ray	10	8	31.7	9.0	3.8	Fsh.	1	8	1902	Ludington, Mich.	Grand Haven, Mich.
202163		Ga. s.	Ray E.	11	8	43.0	11.0	4.0	Pas.	2	1905	Cape May, N. J.	Somers Point, N. J.
76003		St. s.	Raymond	17	8	45.5	13.0	5.3	Tow.	2	1876	Philadelphia, Pa.	New York, N. Y.
111317		St. s.	Raymond	39	26	54.9	13.6	6.3	Tow.	5	1904	Brunswick, Ga.	Jacksonville, Fla.
200621		*Ga. p.	Raymond	6	6	30.0	8.0	2.5	Msc.	1	4	1904	Paducah, Ky.	Paducah, Ky.
202770		St. s.	Raymond	33	22	61.7	15.0	5.5	Tow.	4	1903	Hartford, Conn.	Hartford, Conn.
203363		Ga. p.	Raymond	8	8	53.0	9.5	2.3	Tow.	1	1906	Madison, Ind.	Louisville, Ky.
203448	K. V. P. P.	St. s.	Raymond	605	350	182.4	38.0	13.0	Frt.	18	1906	Prosper, Ore.	San Francisco, Cal.
205986		*St. p.	Raymond	32	32	88.4	16.0	3.2	Tow.	2	45	1909	Raymond City, W. Va.	Cincinnati, Ohio.
207399		Ga. s.	Raymond	11	7	38.0	11.6	3.3	Frt.	1	35	1910	South Bend, Wash.	Pt. Townsend, Wash.
208205		St. s.	Raymond	27	21	52.8	15.4	6.0	Fsh.	4	80	1910	Erle, Pa.	Erle, Pa.
207256		Ga. s.	Raymond B.	6	6	24.8	7.8	2.6	Fsh.	2	6	1907	Oconto, Wis.	Millwaukee, Wis.
208785		Ga. s.	Raymond II	9	7	31.5	9.6	3.2	Pas.	2	12	1911	Suttons Bay, Mich.	Grand Haven, Mich.
205746		Ga. s.	Raymond H.	9	6	29.5	12.0	3.0	Frt.	1	1928	Brunswick, Ga.	Brunswick, Ga.
110509		*St. p.	Raymond Horner	688	688	195.0	45.1	6.7	Tow.	50	1882	Pittsburgh, Pa.	Pittsburgh, Pa.
208505		St. s.	Raymond J. Anderton	290	141	139.6	23.7	11.6	Frt.	27	850	1911	Noank, Conn.	Greenport, N. Y.
201302		Ga. s.	Raze	12	8	35.2	10.0	2.8	Tow.	2	1903	Seattle, Wash.	Tacoma, Wash.
209937		Ga. s.	Reading Girl	9	8	45.0	8.0	3.8	Pas.	2	28	1907	Beaumont, Tex.	Houston, Tex.
209443		Ga. s.	Ready	22	14	62.4	15.0	3.8	Oys.	2	25	1911	Pulmer, Va.	Tappahannock, Va.
202852		*St. p.	Reaper	96	96	135.0	26.0	4.0	Tow.	5	1906	Marleya, Ohio	Paducah, Ky.
204750		Ga. s.	Reaper	19	19	52.0	16.0	3.2	Fsh.	2	1907	Smyrna, N. C.	Beaufort, N. C.
209364		*Ga. p.	Reba	16	16	76.0	14.0	2.4	Pas.	2	30	1911	Rockwood, Tenn.	Chatanooga, Tenn.
111171		*St. p.	Reba Reeves	63	63	105.4	21.8	3.4	Pas.	8	1897	Charleston, W. Va.	Louisville, Ky.
110232		St. s.	Rebecca	30	19	67.0	14.0	6.7	Tow.	4	1874	Camden, R. I.	Philadelphia, Pa.
111352		*St. p.	Rebecca	150	159	135.0	27.0	4.4	Drg.	14	1901	Parkersburg, W. Va.	Pittsburgh, Pa.
161769	K. M. R. S.	Ga. y.	Rebecca	17	17	43.5	12.3	7.5	Yel.	2	1896	South Boston, Mass.	Salem, Mass.
205452		Ga. s.	Rebecca	10	7	43.0	8.7	3.4	Frt.	1	30	1907	Traverse City, Mich.	Crisfield, Mich.
111219		Ga. s.	Rebecca J. Harris	14	12	43.0	14.0	7.0	Frt.	2	1899	Eastport, Mo.	Eastport, Mo.
200174		Ga. s.	Rebecca L. Felton	15	10	45.5	11.8	2.2	Frt.	1	1903	Carabelle, Fla.	Tampa, Fla.
110727		Ga. s.	Rebecca M.	15	14	47.0	17.2	3.8	Msc.	1	1887	New Gretna, N. J.	Patchogue, N. Y.
111054		Ga. s.	Rebecca M. Newcomb	11	9	30.9	15.0	3.8	Frt.	2	1894	Church Landing, N. J.	Camden, N. J.
209745		Ga. y.	Rebel	6	5	25.0	8.0	3.4	Yel.	1	8	1894	Manitowoc, Wis.	Millwaukee, Wis.
206054		Ga. s.	Recluse	9	6	48.0	11.5	3.0	Msc.	1	20	1908	Boston, Mass.	Cape Charles, Va.
110687		St. s.	Record	9	30	68.4	17.0	8.0	Tow.	5	1884	Cleveland, Ohio	Duluth, Minn.
208232		Ga. s.	Record	14	12	48.2	13.2	2.8	Pas.	1	20	1910	Daytona, Fla.	St. Augustine, Fla.
205501		Ga. y.	Recreation	18	12	45.0	11.2	3.0	Yel.	2	14	1908	Mt. Vernon, Wash.	Pt. Townsend, Wash.

1 Formerly st. s.

(a) British, Foxhall.
 (b) American, Foxhall.
 (c) British, Foxhall.
 (d) American, Foxhall.

* Formerly st. s. Mary J. Finn.
 * Formerly st. p. John W. Allise.
 * Formerly st. s. Josiah W. Cloud.
 * Formerly ga. s. Capitol Box.

* Formerly ga. y.

(a) Vidolmer.
 (b) Isis.
 (c) Tarolinta.

MERCHANT STEAM VESSELS OF THE UNITED STATES—Continued.

Official No.	Signal letters.	Rig.	Name of vessel.	Gross tonnage.	Net tonnage.	Length.	Breadth.	Depth.	Service.	Crew.	Indicated horsepower.	When built.	Where built.	Home port (where permanent document issues).
						Feet.	Feet.	Feet.						
110796		St. s.	Red Ash.....	117	58	92.6	22.0	9.6	Tow.	5	450	1888	Brooklyn, N. Y.	New York, N. Y.
111411		St. s.	RED BANK.....	1,016	501	200.0	44.0	17.3	For.	10,000	1902	1902	Wilmington, Del.	Do.
209964		Ga. s.	Red Bird.....	10	13	50.5	6.9	3.8	Pas.	2	40	1912	Omro, Wis.	Milwaukee, Wis.
111067		*St. p.	Red Bluff.....	246	185	150.5	33.0	3.2	Frt.	30	160	1894	Sacramento, Cal.	San Francisco, Cal.
203696		Ga. s.	Red Boy.....	14	10	50.6	12.4	3.2	Ton.	2	45	1907	Astoria, Ore.	Pt. Townsend, Wash.
110827		Ga. s.	Red Cedar.....	7	6	31.6	13.2	2.9	Msc.	1	1859	1859	Hellport, N. Y.	Patchogue, N. Y.
209690		Ga. s.	Red Feather.....	34	23	56.3	14.9	6.3	Fsh.	1	50	1912	Tacoma, Wash.	Pt. Townsend, Wash.
111420		Ga. s.	Redfield.....	10	7	31.5	11.5	3.0	Pas.	1	12	1895	Racine, Wis.	Dubuque, Iowa.
200987		St. s.	Redfield, jr.....	30	20	46.0	12.6	6.0	Pas.	2	1904	1904	Oshkosh, Wis.	Milwaukee, Wis.
209144		Ga. s.	Redfish.....	11	8	51.7	11.9	3.5	Pas.	1	75	1911	Galveston, Tex.	Galveston, Tex.
209781		Ga. s.	Red Fish.....	10	7	39.0	9.8	3.6	Fsh.	2	12	1912	Seattle, Wash.	Seattle, Wash.
207553		St. s.	Red Jacket.....	136	90	92.1	17.6	9.7	Cnl.	6	85	1910	Tonawanda, N. Y.	Buffalo, N. Y.
111178		*St. p.	Redlands.....	14	9	50.0	12.0	3.0	Prs.	8	1898	1898	San Francisco, Cal.	St. Michael, Alaska.
201974		Ga. y.	Rednav.....	21	14	51.3	11.6	5.1	Yct.	1	1905	1905	Northport, N. Y.	New York, N. Y.
111405	K.R.P.W.	St. s.	REDONDO.....	679	462	188.0	38.0	11.5	Pas.	25	900	1902	Toledo, Ohio.	St. Paul, Minn.
162330		St. s.	Redondo.....	77	42	65.8	20.0	9.2	Pas.	6	1904	1904	Hoquiam, Wash.	Seattle, Wash.
210191		*St. p.	Red Spot.....	88	88	111.0	26.4	4.3	Tow.	10	250	1912	Paducah, Ky.	Evansville, Ind.
204582		Ga. s.	Red Top.....	14	13	40.0	11.4	7.1	Pas.	3	18	1905	Orange, Tex.	Port Arthur, Tex.
76793		*St. p.	Red Wing.....	98	98	134.0	22.5	4.2	Pas.	14	1389	1389	Winoona, Minn.	St. Paul, Minn.
201973		Ga. p.	Red Wing.....	10	8	52.0	9.0	2.3	Pas.	2	1905	1905	Savanna, Ill.	Rock Island, Ill.
206122		Ga. s.	Red Wing.....	10	7	37.0	10.5	3.5	Frt.	1	14	1909	Ketchikan, Alaska.	Ketchikan, Alaska.
206132		Ga. s.	Red Wing.....	8	5	32.0	7.7	3.2	Frt.	1	14	1909	Poulsbo, Wash.	Pt. Townsend, Wash.
206327		Ga. s.	Red Wing.....	13	9	54.0	11.7	3.7	Frt.	2	30	1907	Superior, Wis.	Duluth, Minn.
207054		Ga. s.	Red Wing.....	8	7	31.5	10.0	3.6	Fsh.	1	24	1907	Bay City, Mich.	Grand Haven, Mich.
207235		Ga. s.	Red Wing.....	10	6	30.5	12.1	3.8	Frt.	1	15	1910	Sausalito, Cal.	San Francisco, Cal.
207261		Ga. s.	REDWING.....	6	6	24.0	7.0	4.0	Pas.	1	6	1910	Battle Creek, Mich.	Memphis, Tenn.
207324		Ga. s.	Red Wing.....	10	9	32.7	10.0	3.0	Frt.	1	24	1910	Palacios, Tex.	Port Lavaca, Tex.
209167		Ga. s.	Red Wing.....	20	19	44.8	12.0	5.2	Pas.	1	35	1911	Hoquiam, Wash.	Pt. Townsend, Wash.
203699		*St. p.	REES LEE.....	403	403	228.0	50.0	8.0	Pas.	46	1,200	1906	Pittsburgh, Pa.	New York, N. Y.
209209		Ga. s.	Reflector.....	8	5	24.0	9.3	3.3	Pas.	1	12	1911	Dockton, Wash.	Tacoma, Wash.
203596		*St. p.	Reform.....	627	560	178.0	40.0	6.0	Pas.	17	375	1888	Wood Island, Cal.	San Francisco, Cal.
110987		St. s.	REFUGE.....	33	23	54.2	15.0	6.9	For.	4	1892	1892	Wilmington, Del.	New York, N. Y.
80924		St. s.	Regent.....	13	6	43.0	11.6	5.5	Tow.	2	1882	1882	Brooklyn, N. Y.	Do.
110354	K.C.M.L.	Ga. s.	Regina.....	26	24	45.5	16.5	5.2	Pas.	3	1876	1876	Keyport, N. J.	Bridgeport, Conn.
203256		Ga. s.	Regina.....	11	11	29.2	12.7	5.0	Pas.	3	1905	1905	Brooklyn, N. Y.	New York, N. Y.
203850		Ga. y.	Regina.....	27	18	57.0	10.0	4.2	Yct.	3	1901	1901	New York, N. Y.	Jacksonville, Fla.
206184		Ga. s.	Regina.....	10	8	56.0	7.0	3.0	Pas.	2	25	1909	Cincinnati, Ohio.	Evansville, Ind.
206136		Ga. s.	Regina M.....	9	6	41.5	13.2	5.4	Fsh.	1	6	1900	Perry, Me.	Eastport, Me.
110902		Ga. s.	Reginald.....	6	5	29.0	13.0	3.2	Oys.	1	1891	1891	Patchogue, N. Y.	Patchogue, N. Y.
110948		St. s.	Regis.....	91	45	76.5	19.5	8.6	Tow.	7	1891	1891	Camden, N. J.	Savannah, Ga.
209059		St. s.	Relier.....	13	9	47.0	10.8	6.4	Fsh.	5	92	1911	Cleveland, Ohio.	Cleveland, Ohio.
110647		Ga. s.	Relindeer.....	6	5	30.9	12.0	2.8	Frt.	1	1884	1884	Norfolk County, Va.	Norfolk, Va.
204586		Ga. s.	Relindeer.....	6	6	38.0	7.0	3.4	Pas.	1	10	1907	Burlington, Iowa.	Burlington, Iowa.
206220		Ga. s.	Relta.....	10	5	32.0	12.6	5.3	Msc.	2	9	1909	Friendship, Me.	New Bedford, Mass.
110435		St. s.	Reliable.....	97	44	91.1	22.7	6.4	Frt.	4	1880	1880	Detroit, Mich.	Milwaukee, Wis.
111423		St. s.	Reliable.....	67	67	73.1	17.4	6.0	Pas.	0	120	1902	Astoria, Ore.	Pt. Townsend, Wash.
206001		St. s.	Reliable.....	448	404	124.0	37.0	14.5	Frt.	7	1909	1909	Manitowoc, Wis.	Chicago, Ill.
21961		St. s.	Reliance.....	98	70	90.0	22.5	7.5	Frt.	5	1870	1870	Philadelphia, Pa.	Wilmington, N. C.
105991		St. s.	Reliance.....	75	37	84.0	18.0	8.0	Tow.	7	1881	1881	Camden, N. J.	Norfolk, Va.
110110		St. s.	Reliance.....	75	38	85.2	20.8	8.5	Tow.	9	100	1873	Greenpoint, N. Y.	Providonco, R. I.
110585		St. s.	Reliance.....	96	62	90.4	19.0	7.5	Pas.	6	1881	1881	Wilmington, Del.	New York, N. Y.
110707		Ga. s.	Reliance.....	0	5	28.2	12.4	3.3	Msc.	2	1880	1880	Patchogue, N. Y.	Greenport, N. Y.
110842		St. s.	Reliance.....	94	47	92.2	21.2	10.5	Tow.	6	250	1889	Benicia, Cal.	San Francisco, Cal.
110878		St. s.	RELiance.....	59	47	96.0	20.2	10.9	Tow.	5	1890	1890	Dubuque, Iowa.	St. Louis, Mo.
110924		Ga. s.	Reliance.....	9	9	38.3	14.0	4.5	Fsh.	2	1891	1891	Carancagua, Tex.	Port Lavaca, Tex.
111276		St. s.	Reliance.....	153	104	118.0	20.5	6.0	Msc.	11	266	1900	Portland, Ore.	Pt. Townsend, Wash.
111463		Ga. s.	Reliance.....	6	6	38.0	9.9	2.0	Msc.	1	10	1903	Morhead City, N. C.	Newbern, N. C.
200023		St. s.	Reliance.....	251	122	109.8	30.5	10.1	Frt.	6	400	1903	Bath, Me.	Portland, Me.
200071	K. S. N. R.	Ga. s.	Reliance.....	6	6	33.3	12.0	3.2	Pas.	1	1903	1903	South Atlantic City, N. J.	Somers Point, N. J.
200105		Ga. s.	Reliance.....	6	6	35.0	12.0	2.6	Fsh.	1	3	1903	Greenport, N. Y.	New York, N. Y.
200164		St. s.	Reliance.....	62	42	70.6	17.6	7.8	Tow.	5	1903	1903	Long Island City, N. Y.	New York, N. Y.
200339		Ga. s.	Reliance.....	21	16	52.7	15.9	7.0	Frt.	2	1903	1903	Lubbock, Mo.	Lubbock, Mo.
200347		Ga. s.	Reliance.....	6	6	28.5	7.0	4.5	Pas.	1	1903	1903	Muscatoine, Iowa.	Rock Island, Ill.
200430		Ga. s.	Reliance.....	19	19	44.8	15.3	7.0	Fsh.	7	1903	1903	Gloucester, Mass.	Gloucester, Mass.
200524		Ga. s.	Reliance.....	13	9	37.5	14.0	6.1	Fsh.	2	1903	1903	Friendship, Me.	Provincetown, Mass.
200736		Ga. s.	Reliance.....	18	13	43.6	13.6	7.0	Fsh.	7	1904	1904	Bremen, Me.	Newport, R. I.
200927		St. s.	Reliance.....	8	8	60.0	10.0	3.0	Pas.	3	1904	1904	Allegheny, Pa.	Pittsburgh, Pa.
201552		Ga. s.	Reliance.....	8	8	38.0	8.0	3.0	Pas.	1	1904	1904	Clinton, Iowa.	Rock Island, Ill.
201819		Ga. s.	Reliance.....	39	20	72.0	16.2	2.9	Pas.	9	1905	1905	Madisonville, La.	New Orleans, La.
202010		Ga. s.	Reliance.....	10	7	39.0	11.0	3.7	Tow.	1	1905	1905	Ballard, Wash.	Ketchikan, Alaska.
202278		Ga. s.	Reliance.....	7	7	32.2	10.3	5.0	Frt.	1	1904	1904	Swans Island, Me.	Castine, Me.
203406		Ga. s.	Reliance.....	13	9	37.7	9.8	2.5	Fsh.	3	1905	1905	West De Pore, Wis.	Milwaukee, Wis.
203754		*Ga. p.	Reliance.....	12	10	68.5	9.8	2.3	Frt.	2	1906	1906	Grantsville, W. Va.	Wheeling, W. Va.
203901		Ga. s.	Reliance.....	14	13	45.2	15.5	3.7	Fsh.	2	1905	1905	Marinette, Wis.	Milwaukee, Wis.
204486		*St. p.	Reliance.....	291	171	120.0	25.6	4.6	Pas.	22	125	1907	St. Michael, Alaska.	St. Michael, Alaska.

1 Formerly ga. y. White Crow.

2 Formerly st. p. Junlata.

3 Formerly st. p. S. S. Brown.

4 Formerly st. s. White and Price.

5 Formerly st. p. James A. Pugh.

6 Formerly st. s. Anna.

MERCHANT STEAM VESSELS OF THE UNITED STATES—Continued.

Official No.	Signal letters.	Rig.	Name of vessel.	Gross tonnage.	Net tonnage.	Length.	Breadth.	Depth.	Service.	Crew.	Indicated horsepower.	When built.	Where built.	Home port (where permanent document issues).
						<i>Feet.</i>	<i>Feet.</i>	<i>Feet.</i>						
205170		Ga. s.	Reliance	12	8	27.5	10.4	4.1	Fsh.	3	1908	Shaw Island, Wash.	Wrangell, Alaska.
205215		Ga. s.	Reliance	11	7	38.7	10.0	4.0	Pas.	1	20	Port Madison, Wash.	Pt. Townsend, Wash.
205356		*Ga. p.	Reliance	8	8	47.8	10.2	2.1	Tow.	1	16	1908	Terre Haute, Ind.	Evansville, Ind.
206104		*Ga. p.	Reliance	10	5	38.1	12.1	2.6	Frt.	2	25	1909	Leeville, La.	New Orleans, La.
206959		Ga. s.	Reliance	9	6	37.8	11.0	3.0	Frt.	1	30	1909	Hay Center, Wash.	Pt. Townsend, Wash.
206811		Ga. s.	Reliance	8	5	33.0	10.6	1.0	Pas.	1	22	1911	Chicago, Ill.	Chicago, Ill.
206862		Ga. s.	Reliance	14	9	51.7	15.2	2.5	Pas.	1	45	1911	Sandusky, Ohio	Sandusky, Ohio.
206549		Ga. s.	Reliance	25	15	59.8	16.1	4.1	Pas.	2	40	1912	Portsmouth, Va.	Norfolk, Va.
210076		Ga. s.	Reliance	6	6	25.0	5.0	5.0	Pas.	1	12	1912	Davenport, Iowa	Rock Island, Ill.
91036		St. s.	Relief	34	20	71.5	16.7	3.3	Tow.	4	1878	Chicago, Ill.	Chicago, Ill.
110655	K. C. 8. M.	St. s.	Relief	204	102	112.0	22.5	12.6	Tow.	8	600	1884	Philadelphia, Pa.	Eureka, Cal.
110706		St. y.	Relief	16	14	63.0	9.6	6.6	Yct.	3	1884	Camden, N. J.	Burlington, N. J.
110886		St. s.	Relief	242	113	123.7	23.0	12.1	Pit.	10	510	1891	Philadelphia, Pa.	Norfolk, Va.
111119		Ga. s.	Relief	13	10	48.0	14.6	3.8	1	1896	Oceanoko, N. C.	Newbern, N. C.
200563		Ga. s.	Relief	9	7	31.0	12.0	2.8	Tow.	1	1901	Marshfield, Oreg.	Coos Bay, Oreg.
200709		Ga. s.	Relief	8	6	37.8	11.1	3.0	Tow.	1	20	1904	South Bend, Wash.	Pt. Townsend, Wash.
203513		*St. p.	Relief	214	209	117.5	22.5	4.7	Pas.	11	150	1906	Hillock, Oreg.	Portland, Oreg.
203988	K. W. B. H.	St. s.	RELIEF	828	563	184.6	30.2	20.6	Wrk.	26	1,000	1907	Wilmington, Del.	New York, N. Y.
207224		*St. p.	Relief	49	49	91.0	23.4	3.0	Pas.	3	60	1910	Point Pleasant, W. Va.	Wheeling, W. Va.
207769		Ga. s.	Relief	10	8	35.0	9.8	4.8	Pas.	1	1910	Yarmouth, Me.	Portland, Me.
209331		Ga. s.	Relief	17	15	42.6	15.1	4.1	Frt.	1	25	1911	Charleston, S. C.	Charleston, S. C.
95882		St. s.	Remaha	47	22	75.2	15.4	7.4	Pas.	3	1886	Baltimore, Md.	Chicago, Ill.
208608	L. B. W. T.	Ga. y.	Remlik III	54	40	77.4	14.0	6.4	Yct.	5	120	1911	South Boston, Mass.	New York, N. Y.
206376		Ga. s.	Rena	6	6	24.8	12.5	3.4	Fsh.	1	1908	Buzzards Bay, Mass.	Nantucket, Mass.
206585		Ga. s.	Rena	8	6	37.7	10.5	4.7	Pas.	1	18	1907	Portland, Me.	Portland, Me.
111003		Ga. s.	Rena A. Percy	78	46	76.5	21.0	0.4	Fsh.	15	1904	East Boothbay, Me.	Gloucester, Mass.
200857		Ga. s.	Rena B	8	7	43.7	11.5	3.0	1	1892	Smyrna, N. C.	Beaufort, N. C.
56991		Ga. s.	Rena	14	10	53.6	14.9	2.2	Pas.	1	1899	Seattle, Wash.	Pt. Townsend, Wash.
126663		St. s.	Renovator	471	367	135.0	31.8	14.2	Elr.	6	300	1890	Hoboken, N. J.	New York, N. Y.
111117		St. s.	Renown	42	38	43.5	22.0	4.0	Msc.	1	1	Alameda, Cal.	San Francisco, Cal.
210175		St. s.	RENOWN	4,154	2,698	373.0	52.0	25.0	Frt.	1,700	1912	Lorain, Ohio	New York, N. Y.
111302		St. s.	RENSSELAER	5,124	3,827	454.0	58.0	28.5	Frt.	24	2,000	1900	Cleveland, Ohio	Duluth, Minn.
206501		St. p.	RENSSELAER	2,690	1,796	317.3	42.5	12.5	Pas.	150	2,500	1909	Newburgh, N. Y.	New York, N. Y.
208050	L. B. Q. V.	Ga. y.	Reola	33	31	55.5	12.5	5.5	Yct.	3	50	1910	New York, N. Y.	Detroit, Mich.
210069		Ga. y.	Reomar II	79	67	85.4	10.3	3.1	Yct.	5	100	1912do	Do.
111140		Ga. s.	Reporter	6	6	25.0	11.5	3.2	Fsh.	0	1837	Monument Beach, Mass.	Edgartown, Mass.
111280		St. s.	Reporter	38	26	60.0	15.5	9.5	Tow.	4	1900	San Francisco, Cal.	San Francisco, Cal.
110857		St. y.	Reporter	29	14	58.0	11.0	7.8	Yct.	4	1890	Bristol, R. I.	New York, N. Y.
145917	K. R. M. L.	*St. p.	Repose II	157	119	126.8	17.1	9.6	Frt.	4	300	1902	Greenport, N. Y.	Do.
21439		St. y.	Republic	539	388	146.0	33.2	11.4	Frt.	6	300	1863	Greenpoint, N. Y.	Do.
110895		St. s.	REPUBLIC	2,091	2,052	364.5	41.0	24.5	Frt.	23	1,350	1890	Cleveland, Ohio	Marquette, Mich.
111366		Ga. y.	Republic	9	9	34.4	9.0	5.4	Yct.	2	1901	Mattapan, Mass.	Boston, Mass.
201988		Ga. s.	Republic	9	6	37.0	10.9	3.8	Tow.	1	1905	Ballard, Wash.	Pt. Townsend, Wash.
207089		Ga. s.	Republic	14	13	77.0	17.0	1.6	Pas.	2	40	1909	Holly Hill, Fla.	St. Augustine, Fla.
110228		St. s.	Rescue	172	86	104.0	26.0	12.1	Tow.	10	300	1875	San Francisco, Cal.	San Francisco, Cal.
110658		St. s.	Rescue	37	18	60.6	15.6	6.2	Tow.	4	1885	Burlington, Vt.	Ogdensburg, N. Y.
110691		St. s.	Rescue	75	37	79.2	19.0	9.0	Tow.	7	1880	Camden, N. J.	Philadelphia, Pa.
110920		St. s.	Rescue	46	23	69.0	16.6	7.4	Tow.	0	280	1891	Baltimore, Md.	Baltimore, Md.
111215	K. P. B. N.	St. s.	Rescue	537	284	160.3	32.2	16.8	Wrk.	14	1,128	1899	Tottenville, N. Y.	New York, N. Y.
111230		St. s.	Rescue	27	10	48.0	14.4	5.2	Fsh.	4	1898	South Bend, Wash.	Pt. Townsend, Wash.
111396		Ga. s.	Rescue	8	6	37.0	10.8	4.4	Fsh.	3	1902	Ballard, Wash.	Seattle, Wash.
120982		*St. p.	Rescue	81	81	120.0	20.0	3.8	Tow.	12	230	1894	Jeffersonville, Ind.	Pittsburgh, Pa.
204095		Ga. s.	Rescue	9	6	37.1	10.8	3.4	Pas.	1	1907	Ballard, Wash.	Pt. Townsend, Wash.
205381		Ga. s.	Rescue	11	8	27.0	11.6	2.0	Pas.	1	8	1907	Atlantic City, N. J.	Somers Point, N. J.
207495		Ga. s.	Rescue	7	5	28.0	10.3	2.5	Pas.	1	10	1910	Key West, Fla.	Key West, Fla.
202298		*St. p.	RESEARCH	45	21	60.2	14.0	4.3	Tow.	9	1898	Liverpool, England	St. Michael, Alaska.
110463		St. s.	RESOLITE	120	60	101.0	22.0	9.6	Tow.	8	1881	Fly Mountain, N. Y.	New Haven, Conn.
110510		*St. p.	Resolite	207	207	139.0	20.0	3.9	Tow.	17	534	1882	Pittsburgh, Pa.	New Orleans, La.
110747		St. s.	Resolite	91	44	104.0	23.5	10.8	Tow.	7	1887	Mill No. 4, Oreg.	Pt. Townsend, Wash.
110768		St. s.	Resolite	40	21	58.6	14.2	6.0	Pas.	3	1888	Kennebunkport, Me.	Boston, Mass.
111273		St. s.	Resolite	24	12	52.0	12.5	5.0	Tow.	2	1900	Portland, Oreg.	Portland, Oreg.
202927		St. s.	Resolite	68	46	89.0	17.0	6.5	Tow.	7	200	1906	Mobile, Ala.	Tampa, Fla.
207186		Ga. s.	Resolute	35	30	50.6	17.4	5.0	Fsh.	2	80	1910	Tottenville, N. Y.	New York, N. Y.
206748		St. s.	Resolute	20	13	40.7	14.0	4.5	Tow.	3	70	1909	Milford, Del.	Camden, N. J.
25270	K. M. F. H.	St. y.	RESTLESS	159	79	123.3	20.1	11.9	Yct.	11	1888	Boston, Mass.	Philadelphia, Pa.
110248		St. s.	Restless	52	26	75.9	16.0	6.0	Tow.	7	1875	New Orleans, La.	New Orleans, La.
110844		St. s.	Restless	27	18	43.3	12.9	5.2	Fsh.	4	1889	Astoria, Oreg.	Pt. Townsend, Wash.
111329		Ga. s.	Restless	10	0	34.6	11.6	3.1	Tow.	1	1900	Cedar Keys, Fla.	Cedar Keys, Fla.
200672		Ga. s.	Restless	9	6	31.0	11.2	3.7	Fsh.	2	1904	Aberdeen, Wash.	Wrangell, Alaska.
200963		St. s.	Restless	475	291	140.0	30.5	12.5	Pas.	10	1,000	1904	Noank, Conn.	Stonington, Conn.

- 1 Formerly st. s. Michael Brand.
 2 Formerly st. s. Hilda.
 3 Formerly st. s. Columbia.
 4 Formerly st. y. 4 Turbese.
 5 Formerly st. y. 6 Onondaga.
 6 Formerly st. p. Fritz.
 7 Formerly British st. p. Research.

- a Unquowa.
 b Buccaneer.
 c Privateer.
 d Buccaneer.
 e Carole.
 f Columbine.
 g Buccaneer.

† Composite.

MERCHANT STEAM VESSELS OF THE UNITED STATES—Continued.

Official No.	Signal letters.	Rtg.	Name of vessel.	Gross tonnage.	Net tonnage.	Length.	Breadth.	Depth.	Service.	Crew.	Indicated horsepower.	When built.	Where built.	Home port (where permanent document issues).
						Feet.	Feet.	Feet.						
201098		Ga. s.	Restless	7	5	35.0	8.8	3.8	Frt.	1	15	1904	Astoria, Oreg.	Astoria, Oreg.
204562		St. s.	Restless	64	27	79.0	18.0	0.1	Tow.	5	200	1907	San Francisco, Cal.	San Francisco, Cal.
207482		Ga. s.	Restless	6	0	26.3	11.8	3.3	Fsh.	2	12	1910	Osterville, Mass.	Barnstable, Mass.
209446		*Ga. p.	Restless	19	9	71.5	14.0	3.3	Tow.	3	40	1911	Houma, La.	Brashear, La.
111196		Ga. y.	Result	17	17	48.2	16.0	4.6	Yct.	1		1898	Detroit, Mich.	Port Huron, Mich.
111148		Ga. s.	Reta	6	6	25.2	12.0	3.3	Fsh.	1		1897	Osterville, Mass.	Edgartown, Mass.
111226		St. s.	Retn	26	18	53.0	11.8	4.0	Pas.	2		1899	Prosper, Oreg.	Coos Bay, Oreg.
111304		Ga. s.	Reta	8	6	36.1	13.1	5.6	Frt.	2		1898	East Machias, Me.	Lubec, Me.
209629		Ga. s.	Reta	11	8	34.8	9.6	4.4	Fsh.	1	15	1912	Ferndale, Wash.	Pt. Townsend, Wash.
206404		Ga. s.	Retriever	11	7	34.6	9.4	3.8	Pas.	1	16	1909	Bellingham, Wash.	Do.
111185		Ga. y.	Retsilla	25	25	56.5	17.3	4.8	Yct.	1		1898	Solomons, Md.	Philadelphia, Pa.
110487		*St. p.	Return	87	87	114.7	20.7	3.3	Tow.	9		1881	Bakers Landing, W. Va.	Pittsburgh, Pa.
200825		*Ga. p.	Return	10	7	65.0	0.8	1.0	Pas.	1		1904	Grantsville, W. Va.	Wheeling, W. Va.
200831		Ga. s.	Return	12	12	44.0	8.0	3.2	Pas.	1		1904	Muscatoine, Iowa	Burlington, Iowa
110375		St. s.	Reuben Foster	16	8	46.7	12.0	5.9	Tow.	5		1878	Baltimore, Md.	Philadelphia, Pa.
110664		Ga. s.	Reuel	14	10	54.0	13.4	3.5	Frt.	2		1885	Key West, Fla.	Key West, Fla.
110288	J. R. V. P.	St. p.	Revere	550	275	150.0	33.4	12.2	Pas.	6		1876	Boston, Mass.	Boston, Mass.
110883	K. H. T. R.	St. y.	Reverie	02	53	112.1	16.7	8.7	Yct.	11		1890	Greenpoint, N. Y.	New York, N. Y.
203232	K. V. M. J.	Ga. y.	Revonah	27	17	53.7	11.2	4.0	Yct.	3		1906	Bayonne, N. J.	Savannah, Ga.
208104	*Ga. p.	Revonah	83	49	87.0	16.0	2.6	Pas.	3	50	1910	Madison, Ind.	Louisville, Ky.	
209011		Ga. s.	Reynolds	39	26	53.3	14.8	3.9	Pas.	2	35	1911	Tacoma, Wash.	Seattle, Wash.
205857		Ga. s.	Rhea	10	7	37.9	10.7	4.1	Fsh.	2	20	1907	Duluth, Minn.	Duluth, Minn.
111412	K. R. Q. N.	St. y.	RHECLAIR	539	367	195.6	27.2	15.9	Yct.	30	2,450	1902	Port Richmond, N. Y.	New York, N. Y.
110355		Ga. s.	Rhoda C.	6	6	35.4	10.6	2.6	Msc.	1		1872	Sheepshead Bay, N. Y.	Do.
110641		St. s.	Rhoda Emily	570	416	168.0	32.0	12.1	Frt.	12	250	1884	Trenton, Mich.	Milwaukee, Wis.
56488		St. s.	Rhoda Stewart	447	350	138.8	29.4	10.9	Frt.	12	467	1873	Algonac, Mich.	Duluth, Minn.
111143		Ga. s.	Rhoda E. Crane	14	10	47.1	13.6	4.4	Oys.	2	18	1807	Stratford, Conn.	Providence, R. I.
21998		Ga. s.	Rhode Island	7	7	33.0	13.0	4.0	Fsh.	2		1878		Newport, R. I.
206403		Ga. s.	Rhododendron	17	11	45.0	11.2	3.6	Pas.	1	36	1909	Mount Vernon, Wash.	Pt. Townsend, Wash.
115997		St. y.	Rialto	34	23	70.2	13.4	5.8	Yct.	5		1884	Noank, Conn.	New York, N. Y.
207306		Ga. s.	Richard	15	12	49.7	10.4	4.4	Pas.	1		1910	Portland, Oreg.	Portland, Oreg.
111325		St. s.	Richard B.	63	33	75.8	17.0	7.1	Tow.	7		1931	Vermillion, Ohio	Chicago, Ill.
110335	J. S. P. L.	St. s.	Richard Holyoke	181	90	115.6	24.3	11.8	Tow.	10	344	1877	Seabeck, Wash.	Pt. Townsend, Wash.
110971	K. L. G. F.	St. s.	RICHARD PECK	2,906	1,819	303.3	48.0	17.8	Pas.	81	2,906	1892	Wilmington, Del.	New London, Conn.
210090	*Ga. p.	Richard Rhea	11	14	64.0	8.5	2.6	Pas.	1	35	1912	Wolfs Creek, Ky.	Louisville, Ky.	
110243		Ga. s.	Richard Rhodes	19	18	43.0	16.8	4.4	Frt.	2		1875	Bay Shore, N. Y.	Norfolk, Va.
201386		Ga. s.	Richard J. Numan	92	55	84.3	22.1	10.3	Fsh.	16		1904	East Boothbay, Me.	Kennabunk, Me.
110790		Ga. s.	Richard J. Velra	10	9	50.0	15.5	3.2	Msc.	2		1888	Deals Island, Md.	Annapolis, Md.
110963		Ga. s.	Richard K. Fox	10	9	54.8	10.4	4.9	Pas.	1		1890	New York, N. Y.	New York, N. Y.
110751		Ga. s.	Richard W. Sommers	13	11	45.0	13.7	3.2	Pas.	3		1887	Muddy Creek, Va.	Do.
208470	*Ga. p.	Richardson	12	10	50.7	12.0	2.0	Tow.	2		1911	Eads Landing, Ky.	Nashville, Tenn.	
21824		St. s.	Richmond	67	43	74.0	20.2	5.8	Frt.	7		1863	Chester, Pa.	Norwalk, N. J.
110086	J. M. H. W.	St. s.	Richmond	1,209	863	206.0	33.0	21.6	Pas.	28	640	1873	Wilmington, Del.	New York, N. Y.
111261	K. P. Q. H.	St. s.	Richmond	401	190	135.0	27.5	15.7	Tow.	10	900	1899	Philadelphia, Pa.	Do.
111283		St. s.	Richmond	135	77	66.0	23.5	11.5	Tow.	6	750	1900	San Francisco, Cal.	San Francisco, Cal.
150542		St. s.	Richmond	99	49	88.5	18.0	11.0	Tow.	0		1891	Buffalo, N. Y.	New York, N. Y.
201898		St. s.	Richmond	2,066	1,364	231.6	46.0	18.2	Frt.	21	3,500	1905	Port Richmond, N. Y.	Do.
202226		Ga. s.	Richmond	18	17	40.3	16.3	4.4	Fsh.	3		1905	Tottenville, N. Y.	Do.
206230		St. s.	Richmond	117	79	77.2	25.3	8.3	Frt.	8	250	1909	West New Brighton, N. Y.	Do.
208859		Ga. s.	Richmond	12	8	34.4	10.3	4.4	Tow.	1	20	1911	Seattle, Wash.	Seattle, Wash.
8930		St. p.	Ridgewood	981	742	136.5	40.0	14.1	Fer.	6	700	1873	Chester, Pa.	New York, N. Y.
110937		St. p.	Ridgewood	48	29	58.0	17.5	7.1	Tow.	3		1801	Athens, N. Y.	Norfolk, Va.
111333		*Ga. p.	Ridley	8	8	39.0	10.5	2.0	Tow.	2		1901	Now Decatur, Ala.	Nashville, Tenn.
205095		St. s.	Rikers Island	85	58	71.9	18.3	7.7	Pas.	6	250	1910	West New Brighton, N. Y.	New York, N. Y.
207493		Ga. s.	Rinaldo	5	5	27.0	9.0	3.1	Fsh.	1	7	1910	Douglas, Alaska.	Juneau, Alaska.
110825		St. s.	Ringleader	121	114	112.9	18.0	6.0	Frt.	6	95	1889	Alexandria Bay, N. Y.	Cape Vincent, N. Y.
110503	J. S. D. V.	St. s.	Rio Grande	2,556	2,047	289.5	39.2	21.6	Pas.	41	1,400	1876	Chester, Pa.	New York, N. Y.
200392		Ga. s.	Rio Grande	13	10	39.8	9.0	4.0	Pas.	1	20	1901	Detroit, Mich.	Edenton, N. C.
110864		Ga. s.	Rio Rey	84	60	79.0	25.2	0.0	Pas.	3		1890	Alameda, Cal.	San Francisco, Cal.
206726		Ga. s.	Rio Vista	8	5	42.2	0.1	4.4	Pas.	1	40	1909	San Francisco, Cal.	Do.
110596		Ga. s.	Ripple	12	10	43.7	11.1	4.1	Pas.	3		1883	Noank, Conn.	Newark, N. J.
110758		St. s.	Ripple	36	18	48.0	10.2	5.2	Oys.	7		1887	South Norwalk, Conn.	Bridgeport, Conn.
111431		Ga. s.	Ripple	10	7	47.3	11.6	2.9	Msc.	2		1902	Morcedad City, N. C.	Wilmington, N. C.
111444		Ga. s.	Ripple	16	12	45.2	16.8	3.4	Frt.	2		1903	Marshallberg, N. C.	Norfolk, Va.
200715		Ga. s.	Ripple	6	5	28.0	7.2	2.2	Pas.	1	7	1903	Sanford, Fla.	St. Augustine, Fla.
201195		Ga. s.	Ripple	5	5	30.0	8.8	3.6	Frt.	0	10	1904	Newport, R. I.	Newport, R. I.
203090		Ga. s.	Ripple	9	9	34.7	11.7	4.0	Fsh.	1		1883	Quincy, Mass.	Marblehead, Mass.
205695		Ga. s.	Ripple	10	9	49.0	11.0	4.0	Pas.	1		1908	Toledo, Ohio	Toledo, Ohio
206303		Ga. s.	Ripple	11	10	39.0	11.3	3.3	Pas.	1	15	1909	Babylon, N. Y.	Patchogue, N. Y.
206588		Ga. s.	Ripple	8	7	34.7	9.7	4.4	Pas.	2	25	1909	East Saugus, Mass.	Boston, Mass.
208239	L. B. R. T.	St. s.	RIPPLE	244	114	114.3	22.5	11.6	Fsh.	19	450	1910	Quincy, Mass.	Do.
209372	*St. p.	Risanco	89	89	121.0	24.0	3.5	Drg.	3	159	1911	Clarington, Ohio	Wheeling, W. Va.	
205291		Ga. s.	Risdon 3	12	8	48.1	6.6	4.4	Tow.	1	75	1901	Alameda, Cal.	San Francisco, Cal.
21709		Ga. s.	Rising Billow	20	17	47.4	15.1	6.0	Fsh.	1		1867	Harpwell, Me.	Eastport, Me.
111383		Ga. s.	Rita J.	28	14	55.5	13.9	6.0	Fsh.	5		1901	Scranton, Miss.	Gulfport, Miss.

1 Formerly Ga. y. Result.
10 Ga. y. Truth.

3 Formerly st. y. Sakonnet.
4 Formerly st. s. Pter.

4 Formerly st. p. Erie.
5 Formerly U. S. S. Ripple.

MERCHANT STEAM VESSELS OF THE UNITED STATES—Continued.

Official No.	Signal letters.	Rtg.	Name of vessel.	Gross tonnage.	Net tonnage.	Length.	Breadth.	Depth.	Service.	Crew.	Indicated horsepower.	When built.	Where built.	Home port (where permanent document issues).
						Feet.	Feet.	Feet.						
111147		St. s.	Rita McDonald	69	47	72.0	21.4	8.0	Tow.	7		1897	West Bay City, Mich.	Chicago, Ill.
201432		Ga. s.	Rita A. Viator	47	22	63.0	19.3	8.8	Fsh.	15		1904	Gloucester, Mass.	Gloucester, Mass.
110065		St. s.	Rival	26	13	66.0	14.5	5.8	Tow.	3		1869	Stockton, Cal.	San Francisco, Cal.
110792		St. s.	Rival	266	203	139.0	32.0	10.2	Frt.	14	250	1888	San Francisco, Cal.	Marquette, Mich.
110078		Ga. s.	Rival	5	5	29.5	12.8	3.2	Oys.	1		1892	Patchogue, N. Y.	Patchogue, N. Y.
200684		*St. p.	Rival	244	244	148.0	27.6	4.0	Tow.	14		1903	Marletta, Ohio.	Pittsburgh, Pa.
204825		Ga. s.	Rival	14	14	48.0	15.3	5.0	Oys.	5		1907	Greenport, N. Y.	New Haven, Conn.
207905		Ga. s.	Rival	18	10	43.2	12.0	5.0	Tow.	1	16	1910	Seattle, Wash.	Pt. Townsend, Wash.
110311		Ga. s.	River Ganges	8	7	34.0	11.3	4.2	Fsh.	2		1877	Kennebunk, Me.	Portland, Me.
21580		St. s.	River Queen	82	41	82.9	17.0	7.0	Tow.	6		1866	Marine City, Mich.	Grand Haven, Mich.
202320		Ga. s.	River Queen	16	7	46.0	8.0	2.9	Pass.	0	24	1903	St. Paul, Minn.	St. Paul, Minn.
21950		St. p.	Riverside	51	30	55.0	20.0	5.7	Fer.	1		1870	Esopus, N. Y.	Albany, N. Y.
110538		St. s.	Riverside	72	41	83.5	17.5	5.5	Pass.	3		1883	Philadelphia, Pa.	Philadelphia, Pa.
110665		St. s.	Riverside	67	45	75.3	20.0	5.0	Frt.	5	100	1892	Wilmington, Del.	New York, N. Y.
110074		St. s.	Riverside	90	62	112.5	18.7	5.2	Pass.	8	110	1892	Buffalo, N. Y.	Cape Vincent, N. Y.
111098		St. s.	RIVERSIDE	452	372	141.5	27.1	10.3	Frt.	9	450	1895	Chester, Pa.	Philadelphia, Pa.
202850	K. M. N. F.	St. s.	RIVERSIDE	309	204	118.1	25.0	8.7	Pass.	9	550	1906	Port Richmond, N. Y.	New York, N. Y.
205174	K. W. P. M.	St. s.	RIVERSIDE	1,838	955	240.0	41.0	20.0	Frt.	27	1,000	1908	Seattle, Wash.	San Francisco, Cal.
208854		Ga. s.	Road	17	12	39.5	11.4	5.2	Fsh.	4	20	1911	do	Seattle, Wash.
210102		Ga. s.	Road Amudsen	24	16	47.2	14.0	6.8	Fsh.	9	30	1912	Poulsbo, Wash.	Pt. Townsend, Wash.
111310	K. Q. J. S.	Ga. y.	Roamer	30	25	61.2	12.2	4.7	Yct.	3		1900	New York, N. Y.	New York, N. Y.
111305	K. R. M. W.	St. y.	Roamer	89	61	82.7	17.2	8.1	Yct.	0	100	1902	Bristol, R. I.	Do.
111399		Ga. s.	Roamer	35	19	62.5	13.5	4.9	Frt.	4		1902	Marine, N. C.	Key West, Fla.
204128		*Ga. p.	Roamer	8	8	45.0	0.0	2.0	Pass.	1		1907	Torre Haute, Ind.	Evansville, Ind.
204721		Ga. s.	Roamer	7	7	33.4	10.0	3.3	Pass.	2		1907	Clayton, N. Y.	Cape Vincent, N. Y.
207290		Ga. s.	Roamer	19	12	50.6	12.4	3.8	Pass.	2	40	1910	Middleburg, Fla.	Jacksonville, Fla.
209212		Ga. y.	Roamer	8	6	32.5	7.8	4.0	Yct.	1	18	1906	Erie, Pa.	Erie, Pa.
110515	J. V. T. N.	St. s.	Roanoke	2,354	1,654	267.0	40.5	16.4	Pass.	53	1,900	1882	Chester, Pa.	San Francisco, Cal.
111421		St. s.	Rob	47	32	74.8	18.2	7.5	Pass.	8		1902	Sloigtsburg, N. Y.	Albany, N. Y.
111321		Ga. s.	Rob Roy	7	7	29.2	11.1	5.6	Fsh.	2		1900	Friendship, Me.	Portland, Me.
111340		St. s.	Rob Roy	8	8	45.0	8.6	3.3	Pass.	1		1901	Burlington, Iowa.	Burlington, Iowa.
202255		*Ga. p.	Rob Roy	12	8	45.0	9.0	6.4	Pass.	2		1905	McGregor, Iowa.	Dubuque, Iowa.
110742		St. s.	Roberts	43	24	75.5	18.2	6.5	Frt.	4	100	1897	San Francisco, Cal.	Yanquina, Oreg.
111193		St. p.	Robbie	48	25	50.0	10.6	2.0	Pass.	4		1898	Madison, Ind.	Dunbar, La.
110739		Ga. s.	Robbie F. Sylvester	12	11	35.0	14.0	5.1	Fsh.	3		1887	Stonington, Conn.	Newport, R. I.
206219		Ga. s.	Robbins 2	13	13	39.0	12.8	3.2	Frt.	2		1911	Fishers Landing, N. Y.	Cape Vincent, N. Y.
207894		Ga. s.	Robena	13	9	39.0	11.0	7.0	Pass.	1	10	1910	Elizabeth City, N. C.	Elizabeth City, N. C.
208114		Ga. s.	Robert	11	8	43.0	12.7	4.0	Frt.	1	17	1912	Deep Creek, Va.	Cape Charles, Va.
111335		Ga. s.	Robert Barron	13	9	44.4	10.3	4.1	Tow.	1		1901	Astoria, Oreg.	Seattle, Wash.
208709		Ga. s.	Robert C.	15	12	35.2	11.0	4.8	Pass.	2	24	1901	Camden, N. J.	Philadelphia, Pa.
208456		*St. p.	Robert Dodds	93	80	83.0	22.0	1.4	Tow.	5	190	1911	Vicksburg, Miss.	Wheeling, W. Va.
111037		St. s.	Robert Downey	25	12	62.7	14.7	6.8	Tow.	3		1893	Buffalo, N. Y.	Buffalo, N. Y.
111129		St. s.	ROBERT FULTON	4,219	3,181	424.6	45.8	27.8	Frt.	23	2,000	1896	Wyandotte, Mich.	Duluth, Minn.
206288		St. p.	ROBERT FULTON	2,168	1,344	337.0	42.0	11.5	Pass.	60	3,850	1909	Camden, N. J.	New York, N. Y.
206029		*Ga. p.	Robert H.	8	6	36.5	10.2	2.3	Pass.	1	15	1909	Big Lake, Ark.	Memphis, Tenn.
110043		St. s.	Robert Holland	423	339	156.0	30.0	11.4	Frt.	12	555	1872	Marine City, Mich.	Port Huron, Mich.
111001		Ga. s.	Robert James	9	9	39.0	14.0	3.0	Frt.	2		1892	Pocomoke City, Md.	Norfolk, Va.
111044		*St. p.	Robert Jenkins	212	147	132.0	22.0	4.4	Tow.	15		1893	Pittsburgh, Pa.	Pittsburgh, Pa.
111180		St. p.	Robert Kerr	718	409	176.1	35.4	5.9	Frt.	34	400	1898	Seattle, Wash.	Tacoma, Wash.
202194		St. s.	Robert McAllister	74	50	65.2	19.0	8.0	Tow.	4		1905	New Baltimore, N. Y.	Bridgeport, Conn.
110774		St. s.	Robert Mills	2,070	1,712	256.0	42.0	23.5	Pass.	16	800	1888	Buffalo, N. Y.	Buffalo, N. Y.
111422		Ga. s.	Robert Palmer	9	6	29.8	13.4	3.9	Fsh.	2		1902	Noank, Conn.	Stonington, Conn.
111434		St. s.	Robert Palmer	112	76	87.6	21.3	9.0	Tow.	4	275	1902	do	New York, N. Y.
111050		St. s.	Robert Pettis	31	20	45.9	16.8	5.1	Oys.	9	60	1893	New Haven, Conn.	Providence, R. I.
205326		Ga. s.	Robert R.	35	33	67.3	15.9	5.3	Tow.	3	75	1908	Chicago, Ill.	Chicago, Ill.
205579		*St. p.	Robert Rhea	182	182	149.8	30.4	4.4	Pass.	40		1908	Marletta, Ohio.	Nashville, Tenn.
110103		St. s.	Robert Robinson	74	50	70.0	18.4	9.0	Tow.	9		1872	Philadelphia, Pa.	New York, N. Y.
111208		St. s.	Robert Robinson	36	27	66.0	15.8	6.0	Tow.	4		1898	New Baltimore, N. Y.	Do.
110770		St. s.	Robert Rogers	142	111	92.8	17.8	9.0	Cnl.	4	88	1888	Lockport, N. Y.	Do.
111270		Ga. s.	Robert W.	13	9	41.3	12.5	4.4	Mso.	3		1900	Mount Pleasant, S. C.	Beaufort, S. C.
111466		St. s.	ROBERT WALLACE	1,640	944	238.7	41.0	19.2	Frt.	18		1903	Buffalo, N. Y.	Duluth, Minn.
111110		St. s.	Robert White	35	24	54.6	15.3	7.1	Tow.	5		1890	Athens, N. Y.	New York, N. Y.
201011		St. s.	Robert A. Scott	50	34	75.0	18.8	8.0	Tow.	4		1904	New Baltimore, N. Y.	Albany, N. Y.
203701		Ga. s.	Robert B. Burney	39	31	55.5	18.2	5.8	Frt.	4		1906	Dover Bluff, Ga.	Tampa, Fla.
110470		Ga. s.	Robert B. Nooney	23	21	41.7	16.3	4.5	Fsh.	2		1881	Kennebunk, Me.	New York, N. Y.
207290	L. B. K. D.	St. s.	Robert C. Clowry	532	235	132.3	33.3	15.1	Frt.	31	1,000	1910	Tottenville, N. Y.	Do.
110778		St. s.	Robert C. Wentz	335	267	141.0	30.0	10.0	Frt.	13	500	1888	Gibraltar, Mich.	Grand Haven, Mich.
111468		St. s.	ROBERT E. CARR	30	16	74.0	15.0	5.5	Tow.	5		1903	Dubuque, Iowa.	St. Louis, Mo.
203555		St. s.	ROBERT E. JOHNSTON	22	15	43.8	12.8	5.0	Tow.	3		1906	Ferrysburg, Mich.	Grand Haven, Mich.
110449		St. s.	Robert E. Lee	58	28	67.0	17.0	4.5	Pass.	6		1880	Philadelphia, Pa.	Norfolk, Va.
110567		Ga. s.	Robert E. Lee	5	5	29.0	12.0	2.0	Frt.	1		1883	Norfolk, Va.	Do.
206847		*Ga. p.	Robt. E. Lee	14	8	42.0	9.0	1.3	Pass.	2	12	1908	Hartford, Ky.	Louisville, Ky.
111051		St. s.	Robert E. Petty	60	30	69.3	18.1	7.8	Tow.	4		1893	Tottenville, N. Y.	New York, N. Y.

¹ Formerly st. s. (a) Robert Holland.
^b British, Northern Queen.

² Formerly st. s. Joel D. Smith.

MERCHANT STEAM VESSELS OF THE UNITED STATES—Continued.

Official No.	Signal letters.	Rig.	Name of vessel.	Gross tonnage.	Net tonnage.	Length.	Breadth.	Depth.	Service.	Crew.	Indicated horsepower.	When built.	Where built.	Home port (where permanent documents issued).
110536		St. s.	Robert H. Cook	157	78	102.0	21.0	9.6	Tow.	6	350	1882	Buffalo, N. Y.	Plattsburg, N. Y.
110841		St. s.	Robert H. Hebard	65	32	68.8	18.4	10.0	Tow.	5		1889	do.	Buffalo, N. Y.
206196		Ga. s.	Robert L. Hinton	9	5	42.0	11.0	6.6	Pas.	7	1909	1909	Elizabeth City, N. C.	Elizabeth City, N. C.
110766		St. s.	Robert L. Fryer	1,810	1,451	281.1	41.4	20.0	Frt.	16	900	1888	West Bay City, Mich.	Buffalo, N. Y.
19319		St. s.	Robert M. Dily	26	13	53.0	14.5	5.8	Tow.	3		1870	Philadelphia, Pa.	New York, N. Y.
111363		*St. p.	Robert P. Gillham	158	158	149.5	31.5	4.3	Tow.	18	575	1901	Parkersburg, W. Va.	Cincinnati, Ohio.
110960		St. s.	Robert S. Bradley	121	60	83.0	20.0	10.4	Tow.	5	350	1892	Camden, N. J.	Boston, Mass.
202430	K. V. B. S.	St. s.	Robert W. Johnson	204	138	107.0	22.2	7.8	Frt.	13	500	1905	Noank, Conn.	Perth Amboy, N. J.
111036		Ga. s.	Robert and Carr	54	51	72.9	20.0	8.2	Fsh.	11		1893	East Boothbay, Me.	Georgetown, S. C.
111211		St. s.	Robert and Edwin	30	10	50.5	14.4	7.1	Mso.	2		1899	do.	Portland, Me.
111294		St. s.	ROBERT W. E. BUNSEN	5,181	4,012	439.0	50.2	25.3	Frt.	23	1,750	1900	Chicago, Ill.	Duluth, Minn.
201513		Ga. y.	Roberta	16	12	53.6	12.0	3.2	Fct.	3	25	1904	New York, N. Y.	Providence, R. I.
203374		*Ga. p.	Roberta	10	7	52.5	10.7	2.5	Per.	3		1905	Glasgow, Mo.	St. Louis, Mo.
93261	K. R. Q. F.	Ga. y.	Robln	49	45	73.9	18.3	8.6	Yct.	6		1902	New York, N. Y.	Boston, Mass.
110905		Ga. s.	Robln Adair	6	5	24.4	9.3	3.0	Fsh.	1		1890	Deer Isle, Me.	Deer Isle, Me.
111295		Ga. s.	Roblna	6	5	29.4	9.3	3.3	Pas.	2		1900	Wilmington, Conn.	Wilmington, Del.
110832		Ga. s.	Roblnson Crusoe	15	8	36.0	14.5	3.6	Frt.	1		1888	Waveland, Fla.	Tampa, Fla.
206257		Ga. s.	Robley D	13	8	40.0	10.0	3.6	Pas.	1	23	1909	Nahcotta, Wash.	Pt. Townsend, Wash.
202795		Ga. s.	Roccello	12	8	38.3	12.3	3.6	Fct.	1		1906	Ballard, Wash.	Seattle, Wash.
206247		Ga. s.	Rocena	12	8	40.0	10.0	4.0	Tow.	1	35	1909	Seattle, Wash.	Do.
110879		St. s.	Rochester	118	59	90.0	15.3	2.4	Frt.	7	400	1890	Philadelphia, Pa.	New York, N. Y.
111188		Ga. s.	Rochester	17	10	57.0	15.3	2.4	Frt.	1		1898	Eau Gallie, Fla.	Jacksonville, Fla.
202712		St. s.	ROCHESTER	1,338	910	104.2	39.6	16.8	Frt.	7	1,500	1905	Newburgh, N. Y.	New York, N. Y.
204650		St. s.	ROCHESTER	4,571	3,855	381.0	50.2	30.0	Frt.	23	2,100	1907	Ecorse, Mich.	Buffalo, N. Y.
207073		St. s.	ROCHESTER	1,603	867	246.0	42.6	15.6	Pas.	70	2,000	1910	Wyandotte, Mich.	Chicago, Ill.
95951		St. s.	Roche Harbor	87	50	50.4	15.6	6.1	Tow.	4		1888	Tacoma, Wash.	Pt. Townsend, Wash.
201392		*St. p.	Rock City	64	64	07.0	27.6	4.5	Tow.	9		1904	Helena, Ark.	New Orleans, La.
110389		St. p.	Rockaway	520	361	150.0	32.0	10.5	Fer.	11	300	1879	Wilmington, Del.	Norfolk, Va.
203064		Ga. s.	Rockaway	13	11	43.2	12.4	4.1	Pas.	3		1906	Brooklyn, N. Y.	New York, N. Y.
111354		St. s.	ROCKET	39	27	62.4	15.0	7.0	Fsh.	10		1901	Buffalo, N. Y.	Erie, Pa.
105552		St. p.	Rock Island	155	155	100.0	29.0	5.0	Fer.	9	290	1875	Clinton, Iowa	Rock Island, Ill.
110581		St. s.	Rockland	135	79	08.9	16.5	6.7	Fer.	7	115	1883	Boston, Mass.	Bucksport, Me.
110767		St. p.	Rockland	303	304	129.4	31.7	9.7	Pas.	4	683	1883	Athens, N. Y.	New York, N. Y.
111402		St. p.	Rocky Hill	33	21	50.0	16.0	3.5	Fer.	1		1902	Gilderleeve, Conn.	Hartford, Conn.
111390		Ga. s.	Rody Green	29	23	49.2	17.5	4.6	Frt.	2		1901	Tottenville, N. Y.	Greenport, N. Y.
210089		Ga. s.	Roger B.	8	7	26.0	10.0	3.0	Pas.	1	10	1912	Green Cove Springs, Fla.	Jacksonville, Fla.
200246		St. s.	Roger Williams	149	101	108.0	25.9	10.6	Tow.	6	650	1903	Athens, N. Y.	Providence, R. I.
111451		St. s.	Roger C. Sullivan	51	35	64.2	17.5	9.4	Tow.	5		1903	Toledo, Ohio	Chicago, Ill.
203010		Ga. s.	Rofe	14	10	45.4	12.9	4.3	Pas.	1		1906	Ballard, Wash.	Seattle, Wash.
204211		Ga. s.	Rofe	8	6	29.8	10.8	4.0	Fsh.	6		1907	Tacoma, Wash.	Do.
205943		Ga. s.	Rollin H.	9	6	38.0	8.6	2.5	Pas.	2	15	1907	Asbury Park, N. J.	Jacksonville, Fla.
208018	L. C. B. N.	St. s.	Rollin E. Mason	323	145	155.6	23.1	12.0	Fsh.	35	600	1911	Essex, Mass.	Greenport, N. Y.
81257		Ga. s.	Rollo	19	13	49.3	14.0	5.6	Fsh.	4		1890	Eagle Harbor, Wash.	Seattle, Wash.
205467		*St. p.	Rollo	33	27	67.0	19.8	3.3	Frt.	4	25	1908	Pinewood, Fla.	Pensacola, Fla.
208810		Ga. s.	Rollo	15	13	36.1	11.3	4.3	Fsh.	2	12	1911	Bois Blanc Island, Mich.	Grand Haven, Mich.
111314		St. s.	Roma	15	10	57.0	13.0	4.0	Fsh.	5		1900	Monroe, Mich.	Erie, Pa.
111417	K. R. T. C.	St. s.	ROMA	2,939	2,164	308.9	40.9	20.8	Frt.	32	1,250	1889	Sunderland, England	New York, N. Y.
201606		St. s.	Romalin	48	29	80.3	20.2	5.4	Frt.	5		1905	McClellanville, S. C.	Charleston, S. C.
95632		St. s.	Roman	23	11	50.6	15.2	5.8	Tow.	4		1881	Philadelphia, Pa.	Baltimore, Md.
110932		St. s.	ROMAN	2,348	1,875	296.2	40.4	21.1	Frt.	20	1,200	1891	Cleveland, Ohio	Duluth, Minn.
208934	L. C. B. R.	Ga. y.	Romania	24	22	42.9	12.2	5.0	Yct.	4	37	1911	Carlstadt, N. J.	New York, N. Y.
209183		*Ga. p.	Romeo	20	14	57.0	18.0	3.5	Oys.	5	25	1911	Franklin, La.	Brashear, La.
111091		Ga. s.	Romp	5	5	24.0	10.9	3.0	Fsh.	1		1887	Monument Beach, Mass.	Provincetown, Mass.
203593		Ga. s.	Rona	14	9	58.1	12.2	3.0	Pas.	1		1906	Cedar Bayou, Tex.	Galveston, Tex.
203796		Ga. y.	Rondo	20	10	45.0	15.0	3.2	Yct.	2		1907	Rhode River, Md.	Jacksonville, Fla.
110677		St. s.	Rondout	42	21	70.3	14.0	8.5	Tow.	6		1885	Rondout, N. Y.	New York, N. Y.
208054		Ga. s.	Rondout	17	12	40.0	13.3	4.7	Fsh.	6	20	1911	Tacoma, Wash.	Tacoma, Wash.
205507		Ga. s.	Ronomor	6	6	23.4	9.9	4.2	Pas.	1	6	1904	Pawtuxet, R. I.	Providence, R. I.
202129	K. T. W. C.	St. s.	Roosevelt	654	445	182.0	35.5	16.2	Fsh.	18	1,000	1905	Verona, Me.	New York, N. Y.
202962		Ga. s.	Roosevelt	41	28	64.5	17.6	8.4	Fsh.	5		1906	Seattle, Wash.	Seattle, Wash.
111464		St. y.	Roque	39	20	67.7	14.0	6.0	Yct.	2	70	1902	Boston, Mass.	Boston, Mass.
200110		St. s.	Rosa	47	23	66.7	16.1	4.4	Pas.	5		1903	Wilmington, N. C.	Wilmington, N. C.
206098		Ga. y.	Rosa	19	18	46.5	10.7	7.5	Yct.	3	30	1909	San Diego, Cal.	San Diego, Cal.
111456		Ga. s.	Rosa Blanche	13	10	39.5	12.7	6.2	Fsh.	1		1903	Eggemoggin, Me.	S. W. Harbor, Me.
110872		Ga. s.	Rosa Lena	8	7	35.5	11.2	2.9	Oys.	1		1890	Terrebonne Parish, La.	Brashear, La.
205831		*Ga. p.	Rosa R.	14	14	58.8	11.0	3.0	Frt.	2	20	1908	New Harmony, Ind.	Evansville, Ind.
21815		Ga. s.	Rosabell	24	22	55.5	15.9	4.4	Pas.	2		1865	Patchogue, N. Y.	Patchogue, N. Y.
111022	K. L. Q. F.	St. s.	Rosalie	318	226	136.5	27.0	10.0	Pas.	28	350	1893	Alameda, Cal.	Pt. Townsend, Wash.
111179		Ga. s.	Rosalie	15	14	42.9	12.0	5.3	Pas.	1		1898	New York, N. Y.	Newark, N. J.
111183		St. s.	Rosalie	22	10	47.0	13.5	5.0	Mso.	4		1898	Milford, Del.	Alexandria, Va.
111448		St. s.	Rosalie	209	195	112.6	30.6	6.6	Pas.	8	300	1903	Noank, Conn.	Rochester, N. Y.
201923		Ga. s.	Rosalie	10	6	40.0	9.0	4.4	Tow.	2		1905	Madisonville, La.	New Orleans, La.
205963		Ga. s.	Rosalie	5	5	28.9	8.7	2.8	Fsh.	1		1908	Hunter Bay, Alaska	Sulzer, Alaska
207227		Ga. s.	Rosalie	14	14	42.5	13.3	4.6	Frt.	2	15	1910	Charleston, S. C.	Charleston, S. C.

1 Formerly st. s. O. V. Coffin.

2 Formerly sch. y. Marjorie.

3 Formerly st. s. Harry Lynn.

4 Formerly st. p. (a) Augusta.

5 Formerly st. p. (b) T. J. Robinson.

6 Formerly st. s. Wasp.

7 Formerly British st. s. Roma.

8 Formerly st. p. Henry V. Lesley.

9 Stranded July 24, 1911.

MERCHANT STEAM VESSELS OF THE UNITED STATES—Continued.

Official No.	Signal letters.	Rtg.	Name of vessel.	Gross tonnage.	Net tonnage.	Length.	Breadth.	Depth.	Service.	Crew.	Indicated horsepower.	When built.	Where built.	Home port (where permanent document issues).
						Feet.	Feet.	Feet.						
208015		Ga. y.	Rosalie	23	16	35.8	10.2	3.0	Yct.	1	18	1910	Jacksonville, Fla.	Jacksonville, Fla.
208479		Ga. s.	Rosalina	9	7	40.5	9.0	4.0	Fsh.	1	16	1910	San Diego, Cal.	San Diego, Cal.
111409	K. N. J. R.	Ga. y.	Rosalind	18	16	45.5	13.0	5.8	Yct.	2	1898	New York, N. Y.	New York, N. Y.	New York, N. Y.
92330		Ga. s.	Rosana	8	7	34.0	13.0	3.0	Mse.	1	1891	Patchogue, N. Y.	Patchogue, N. Y.	Patchogue, N. Y.
110015		Ga. s.	Rose	5	5	28.4	10.3	3.8	Pas.	1	1871	Saco, Me.	Portland, Me.	Portland, Me.
111115		Ga. s.	Rose	7	6	23.5	11.2	4.0	Fsh.	1	1889	Osterville, Mass.	Hyannis, Mass.	Hyannis, Mass.
111418		Ga. s.	Rose	13	11	32.0	10.7	4.8	Mse.	2	1902	San Pedro, Cal.	Los Angeles, Cal.	Los Angeles, Cal.
204855		Ga. s.	Rose	14	10	52.5	13.7	3.3	Pas.	1	35	1907	Astoria, Ore.	Astoria, Ore.
205740		Ga. s.	Rose	12	8	38.0	12.1	3.5	Oys.	1	1908	Brunswick, Ga.	Brunswick, Ga.	Brunswick, Ga.
209270		Ga. s.	Rose	8	8	50.2	10.0	2.5	Fsh.	3	25	1911	Sayville, N. Y.	Patchogue, N. Y.
201962		St. s.	Rose A	52	36	59.3	18.3	7.4	Pas.	4	1905	Brooklyn, N. Y.	New London, Conn.	New London, Conn.
202164		Ga. s.	Rose II	10	6	35.0	12.0	4.0	Pas.	1	1905	Cape May, N. J.	Bridgeton, N. J.	Bridgeton, N. J.
206187		Ga. s.	Rose R	14	9	43.0	13.6	3.6	Pas.	2	20	1909	Stratford, Conn.	New York, N. Y.
111390		*St. p.	Roseada	15	14	57.0	14.7	3.3	Pas.	4	1901	Kissimmee, Fla.	Tampa, Fla.	Tampa, Fla.
207723		Ga. s.	Roseadelo	14	10	50.2	15.2	1.0	Pns.	2	16	1910	do.	do.
110734		St. s.	Rosebud	10	6	44.0	8.8	3.9	Tow.	1	1896	Baltimore, Md.	Boston, Mass.	Boston, Mass.
110411		Ga. s.	Rosebud	7	5	44.0	10.6	2.7	Frt.	2	1875	Dorchester County, Md.	Annapolis, Md.	Annapolis, Md.
111403		*Ga. p.	Rosebud	24	22	76.0	17.0	2.5	Fer.	1	1902	Clinton, Iowa	Sioux City, Iowa	Sioux City, Iowa
136701		St. s.	Rosebud	200	136	110.7	27.8	9.1	Frt.	8	250	1898	Astoria, N. Y.	New York, N. Y.
202284		Ga. s.	Rosebud	12	7	44.1	9.2	3.0	Frt.	1	10	1903	Miami, Fla.	Tampa, Fla.
206781		Ga. s.	Rosebud	14	14	34.7	12.6	3.1	Pns.	2	12	1905	Cambridge, Mass.	Boston, Mass.
209988		Ga. s.	Rosebud	17	15	30.3	9.0	3.2	Fsh.	2	16	1912	Seattle, Wash.	Seattle, Wash.
27637	K. G. T. R.	St. s.	Rose City	3,168	2,151	336.2	43.2	22.3	Pas.	68	2,250	1889	Chester, Pa.	San Francisco, Cal.
205191		Ga. s.	Rose City	7	5	38.3	9.9	2.5	Pas.	1	25	1908	Portland, Ore.	Portland, Ore.
127310	K. N. T. C.	St. s.	Rosecrans	2,976	1,816	326.4	38.2	21.0	Frt.	35	1,320	1883	Glasgow, Scotland	San Francisco, Cal.
110929		St. p.	Rosedale	938	677	216.0	34.2	10.0	Pas.	18	1,460	1877	Norfolk, Va.	Bridgeton, Conn.
111313		St. s.	Rose Hagan	17	11	43.7	15.2	5.2	Tow.	2	1900	Bordentown, N. J.	San Juan, P. R.	San Juan, P. R.
111011		Ga. s.	Rosella	8	7	31.0	14.0	3.4	Fsh.	1	1892	Patchogue, N. Y.	Patchogue, N. Y.	Patchogue, N. Y.
111433	K. S. H. V.	St. s.	ROSELLE	220	149	98.0	24.5	13.8	Tow.	9	500	1903	Philadelphia, Pa.	New York, N. Y.
111319		Ga. s.	Rose Standish	45	25	65.2	18.8	8.0	Fsh.	17	1900	Gloucester, Mass.	Boston, Mass.	Boston, Mass.
208822	L. C. J. K.	St. p.	ROSE STANDISH	933	504	205.4	34.5	11.4	Pas.	20	1,500	1912	Wilmington, Del.	do.
207378		Ga. s.	Rosetta	11	8	35.0	10.3	6.7	Frt.	1	15	1910	Bethaven, N. C.	Edenton, N. C.
208027		Ga. s.	Rosey	7	7	26.0	9.6	2.7	Fsh.	1	10	1906	St. James, Mich.	Grand Haven, Mich.
206721		*Ga. p.	Rosey H.	6	0	40.5	8.0	1.8	Frt.	1	6	1909	Terra Haute, Ind.	Evansville, Ind.
110781		Ga. s.	Rosie	7	6	30.7	14.6	3.3	Pas.	1	1888	Patchogue, N. Y.	Patchogue, N. Y.	
206976		Ga. s.	Rosie K.	8	7	28.6	8.0	3.8	Fsh.	2	10	1909	Manitowoc, Wis.	Milwaukee, Wis.
209202		*Ga. p.	Rosie K.	14	14	55.1	12.1	1.6	Pas.	4	1900	Vicksburg, Miss.	Vicksburg, Miss.	
111312	K. Q. P. T.	Ga. y.	Rosina	29	27	51.0	17.4	6.6	Yct.	1	1900	Nahant, Mass.	New York, N. Y.	New York, N. Y.
200995		Ga. s.	Rosina	7	6	25.5	8.6	3.3	Pas.	1	10	1903	Riverside, R. I.	Providence, R. I.
209716		Ga. s.	Rosina M.	6	6	32.3	12.1	4.0	Pas.	1	10	1912	Atlantic City, N. J.	Somers Point, N. J.
206818		Ga. s.	Rosino	42	28	68.4	15.7	7.0	Tow.	2	100	1912	Oakland, Cal.	San Francisco, Cal.
208987		Ga. s.	Rosita	8	6	30.5	8.3	3.8	Pas.	1	20	1911	Seattle, Wash.	Seattle, Wash.
210040		Ga. s.	Rosita	10	7	35.0	9.0	4.0	Pas.	1	18	1912	do.	do.
206138		Ga. y.	Roslyn	17	14	57.0	11.0	5.0	Yct.	1	1907	Port Clinton, Ohio	Toledo, Ohio	
200228		Ga. s.	Roslynd	12	8	50.6	12.9	2.7	Mso.	2	12	1903	Swansboro, N. C.	Newbern, N. C.
110724		St. s.	Roswell P. Flower	1,593	1,165	204.0	38.1	17.7	Frt.	16	850	1887	Milwaukee, Wis.	Milwaukee, Wis.
209044		Ga. s.	Rosy	11	10	39.8	10.2	3.7	Fsh.	1	20	1911	Ketchikan, Alaska	Ketchikan, Alaska
111410		*Ga. p.	Rough Rider	11	7	60.3	10.0	2.2	Pas.	3	1902	Ballard, Wash.	Seattle, Wash.	
111450		Ga. s.	Rough Rider	12	9	38.6	13.0	6.0	Fsh.	3	1903	Iremen, Me.	Portland, Me.	
203482		Ga. s.	Rough Rider	10	8	38.6	10.2	5.0	Fsh.	3	1904	Manitowoc, Wis.	Boston, Mass.	
207150		Ga. s.	Rough Rider	12	12	34.0	9.8	3.6	Fsh.	3	18	1907	Two Rivers, Wis.	Milwaukee, Wis.
207830		Ga. s.	Rough Rider	14	13	42.2	9.3	3.8	Pas.	1	16	1910	Ketchikan, Alaska	Ketchikan, Alaska
110338		Ga. s.	Roulette	83	44	82.0	23.2	10.0	11	1884	Boston, Mass.	New York, N. Y.	
110733		St. s.	Roumanla	1,837	1,441	273.5	39.5	21.1	Frt.	16	1,000	1887	West Bay City, Mich.	Cleveland, Ohio
202907		Ga. s.	Rounder	9	9	50.8	6.6	3.0	Pas.	1	1906	Clinton, Iowa	Rock Island, Ill.	
85438		St. s.	Rover	88	61	92.1	18.4	8.3	Fsh.	5	1876	Deering, Me.	Newport, R. I.	
110692		Ga. s.	Rover	8	8	34.4	12.6	3.4	Fsh.	1	1860	Southside, N. Y.	Cold Spring, N. Y.	
110899	K. J. F. P.	Ga. y.	Rover	20	18	42.2	15.6	6.3	Yct.	2	1880	Brooklyn, N. Y.	New York, N. Y.	
111277		St. s.	Rover	22	15	43.0	14.3	6.3	Tow.	3	1899	Long Island City, N. Y.	do.	
111344		St. s.	Rover	44	30	62.0	14.0	5.0	Tow.	2	50	1901	Hilo, Hawaii	San Francisco, Cal.
111414		Ga. s.	Rover	14	10	45.8	11.3	3.9	Pas.	1	1902	Warrenton, Ore.	Astoria, Ore.	
111441		*St. p.	Rover	145	92	135.0	23.0	5.2	Tow.	14	1902	Elizabeth, Pa.	Pittsburgh, Pa.	
202571		Ga. s.	Rover	14	9	34.4	11.8	4.6	Pas.	1	25	1904	Warren, R. I.	Providence, R. I.
207331		Ga. s.	Rover	25	17	53.5	14.5	4.9	Tow.	2	65	1910	Astoria, Ore.	Pt. Townsend, Wash.
20754		Ga. s.	Rover	8	7	31.4	8.7	5.6	Pas.	1	1910	Buffalo, N. Y.	Buffalo, N. Y.	
209541		Ga. s.	Rover	14	10	40.5	10.5	3.5	Pas.	1	60	1912	Everett, Wash.	Pt. Townsend, Wash.
120718		St. s.	Rowo	476	394	142.8	30.0	10.6	Pas.	13	360	1888	Manitowoc, Wis.	New Haven, Conn.
136065		Ga. s.	Rowena	12	12	36.5	14.5	4.8	Pas.	1	1873	Brooklyn, N. Y.	New York, N. Y.	
201571		*St. p.	Rowena	97	97	140.0	25.0	4.0	Pas.	21	1904	Burnside, Ky.	Louisville, Ky.	
202074		St. y.	Rowena	69	47	96.0	16.8	6.8	Yct.	4	150	1905	Detroit, Mich.	New York, N. Y.
209343		Ga. y.	Rowena	57	51	60.0	18.6	5.1	Yct.	3	48	1911	Fort Edward, N. Y.	Detroit, Mich.

¹ Formerly sp. Milton Leon.

² Formerly st. s. Ed. Ward.

³ Formerly U. S. Q. M. D. st. s. Baker.

⁴ Formerly st. s. Yumuri.

⁵ Formerly U. S. S. Badger.

⁶ U. S. Q. M. D. Lawton.

^a British st. s. Methven Castle.

^b British st. s. Columbia.

^c American st. s. Columbia.

^d U. S. Q. M. D. st. s. Rosecrans.

^e Formerly st. s. Gipsy Girl.

^f Formerly st. s. Fannie C. Hart.

MERCHANT STEAM VESSELS OF THE UNITED STATES—Continued.

Official No.	Signal letters.	Rig.	Name of vessel.	Gross tonnage.	Net tonnage.	Length.	Breadth.	Depth.	Service.	Crew.	Indicated horsepower.	When built.	Where built.	Home port (where permanent document issues).
						<i>Feet.</i>	<i>Feet.</i>	<i>Feet.</i>						
111311		St. s.	ROWIRA	35	24	56.6	14.4	6.6	Fsh.	3		1900	Ferrysburg, Mich.	Cleveland, Ohio.
208410		St. s.	Rowland H. Wilcox	247	119	132.0	22.3	10.7	Frt.	24	450	1911	Noank, Conn.	Stonington, Conn.
200430	K. S. R. M.	St. y.	ROXANA	99	64	97.0	17.0	4.9	Yot.	9	400	1903	Racine, Wis.	Washington, D. C.
21888		Ga. s.	Roxanna	7	7	30.2	12.1	4.0	Fsh.	2		1860	Westbrook, Conn.	Stonington, Conn.
111424		Ga. s.	Roxie Lee	9	7	41.0	13.0	3.4	Frt.	1		1902	Chuckatuck, Va.	Norfolk, Va.
209584		Ga. s.	Roxie Pittman	18	13	45.6	12.5	4.0	Frt.	1	24	1912	Bettle, N. C.	Beaufort, N. C.
111235		Ga. s.	Roy	7	5	31.0	10.2	3.3	Frt.	2		1899	Penngrove, N. J.	Wilmington, Del.
111337		Ga. s.	Roy	14	10	38.0	13.2	4.1	Fsh.	4		1901	Carrabelle, Fla.	Key West, Fla.
111401		Ga. s.	Roy	18	12	42.2	13.4	5.3	Oys.	1	28	1902	Warren, R. I.	Providence, R. I.
209975		Ga. s.	Roy B.	17	11	43.3	14.0	5.6	Tow.	1	70	1912	Pittsburg, Cal.	San Francisco, Cal.
204320		*Ga. p.	Roy L.	19	19	63.3	12.4	3.2	Tow.	4		1907	Arrow Rock, Mo.	Kansas City, Mo.
110737		St. s.	Royal	20	10	51.0	13.7	5.5	Tow.	4		1887	Brooklyn, N. Y.	Albany, N. Y.
110898		St. s.	Royal	59	29	75.0	20.6	8.2	Tow.	5		1891	Bonola, Cal.	San Francisco, Cal.
111305		St. s.	Royal	22	14	42.9	14.2	6.5	Tow.	2		1900	Long Island City, N. Y.	New York, N. Y.
200611		*St. p.	Royal	47	47	105.0	19.0	3.0	Pas.	13	24	1904	Golconda, Ill.	Louisville, Ky.
208113		St. s.	Royal	27	21	52.8	15.4	6.0	Fsh.	2	80	1910	Erie, Pa.	Erie, Pa.
209350		Ga. s.	Royal	22	15	44.4	13.0	5.8	Fsh.	5	30	1912	Seattle, Wash.	Seattle, Wash.
111142		Ga. s.	Royal Palm	13	12	39.4	14.1	3.9	Tow.	2		1897	Miami, Fla.	Jacksonville, Fla.
204247		Ga. s.	Royal Tern	17	17	40.1	13.7	4.4	Pol.	2		1907	Handsboro, Miss.	New York, N. Y.
209338		Ga. s.	Ruayalal	11	8	50.0	10.0	4.3	Pol.		40	1909	Kemah, Tex.	Houston, Tex.
201614		*Ga. p.	Rube	7	7	21.0	7.5	2.0	Pas.	3		1904	Louisville, Ky.	Memphis, Tenn.
201691		Ga. s.	Ruben	6	6	37.0	7.5	2.5	Frt.	1	12	1904	South Pittsburg, Tenn.	Chattanooga, Tenn.
110818		St. s.	Ruby	17	12	51.4	14.2	4.9	Tow.	0		1889	Manistee, Mich.	Grand Haven, Mich.
111296		Ga. s.	Ruby	12	10	38.5	14.8	6.4	Frt.	1		1899	Deunysville, Mo.	Eastport, Me.
200160		*St. p.	Ruby	49	49	77.0	16.9	3.3	Tow.	11		1883	St. Louis, Mo.	New Orleans, La.
201718		Ga. s.	Ruby	6	6	44.1	9.5	3.4	Frt.	1		1905	Astoria, Ore.	Astoria, Ore.
204117		Ga. s.	Ruby	14	9	47.9	11.9	4.3	Pat.	2		1907	Ballard, Wash.	Pt. Townsend, Wash.
204282		Ga. y.	Ruby	20	18	45.0	14.0	5.0	Yot.	2		1907	Toins River, N. J.	Fatchogue, N. Y.
207841		Ga. s.	Ruby	12	9	42.0	10.8	3.3	Frt.	1		1907	Norfolk, Va.	Cape Charles, Va.
208326		Ga. s.	Ruby	6	6	25.4	8.0	3.2	Fsh.	2	8	1907	Sturgeon Bay, Wis.	Milwaukee, Wis.
208974		Ga. s.	Ruby	6	6	25.5	8.0	3.6	Fsh.	3	7	1908	Gills Rock, Wis.	Do.
210202		*Ga. p.	Ruby Lee	8	8	47.6	10.0	2.2	Tow.	2	15	1912	Cronwell, Ky.	Evansville, Ind.
201738		Ga. s.	Ruby Marie	13	8	39.3	11.6	4.6	Tow.	1		1907	Everett, Wash.	Pt. Townsend, Wash.
209197		Ga. s.	Ruby W.	16	11	45.2	11.6	5.4	Tow.	1	50	1911	Green Cove Springs, Fla.	Jacksonville, Fla.
203723		Ga. s.	Rudolf	12	6	41.5	13.5	3.8	Frt.	2		1906	Saline, La.	New Orleans, La.
209625		Ga. s.	Rudolf N.	29	19	51.9	15.2	5.8	Tow.	2	100	1912	Oakland, Cal.	San Francisco, Cal.
105503		St. s.	Rudolph	75	42	96.0	20.4	7.0	Fsh.	3		1875	Mystic, Conn.	New York, N. Y.
209415		Ga. s.	Rudolph	27	18	45.4	14.5	5.2	Fsh.	1	40	1911	Seattle, Wash.	Seattle, Wash.
111407		St. s.	Rudolph Brothers	123	83	95.5	26.9	8.3	Tow.	6	193	1902	Athens, N. Y.	New York, N. Y.
110759		St. s.	Ruel Rowe	211	131	102.5	21.2	7.2	Oys.	7	140	1887	Stafford, Conn.	New Haven, Conn.
200434		Ga. s.	Rufus M. Gibbs	14	11	35.7	12.5	3.9	Frt.	2		1903	McClonville, S. C.	Charleston, S. C.
205088		St. s.	RUFUS P. RANNEY	1,627	1,233	247.6	36.3	20.3	Frt.	18	550	1881	Cleveland, Ohio.	Cleveland, Ohio.
209301		Ga. y.	Rumer	4,797	3,505	425.0	52.0	28.0	Frt.	21	1,600	1908	Superior, Wis.	Do.
210224		Ga. y.	Rummell	7	5	31.5	8.7	4.7	Yot.	2	18	1912	Erie, Pa.	Erie, Pa.
209792		Ga. s.	Rumaway	7	5	30.0	8.5	3.6	Frt.	1	8	1030	Toledo, Ohio.	Buffalo, N. Y.
201793		Ga. s.	Rupert H.	10	17	39.4	11.0	5.5	Yot.	1	24	1912	New York, N. Y.	New York, N. Y.
209301		Ga. s.	Rural	7	8	40.2	13.4	4.0	Pas.	1		1905	Port Republic, N. J.	Somers Point, N. J.
111110		Ga. s.	Rusalka	28	6	31.0	7.2	2.8	Pas.	1	16	1911	Marshfield, Ore.	Coos Bay, Ore.
203517	K. V. P. Q.	Ga. y.	Russara	39	24	54.3	15.1	7.7	Fsh.	4		1896	South Boston, Mass.	Port Amboy, N. J.
111202		*St. p.	Russell Lord	295	31	73.5	12.0	5.9	Yot.	4		1906	New York, N. Y.	Houston, Tex.
110472		St. s.	Russell Sage	597	456	218.0	32.0	13.4	Frt.	22	550	1881	Pittsburgh, Pa.	Evansville, Ind.
203307		St. s.	Russell Stovouson	28	20	53.0	12.0	5.0	Tow.	3	30	1906	Buffalo, N. Y.	Rochester, N. Y.
111275		Ga. s.	Rustell T.	31	24	60.0	14.2	4.6	Oys.	7		1900	Cedarville, Mich.	Marquette, Mich.
110744		St. s.	Rustler	30	15	53.0	13.4	4.0	Pas.	2		1887	Greenport, N. Y.	Greenport, N. Y.
111024		St. s.	Rustler	80	32	65.0	14.7	5.7	Pas.	6		1893	Hoquiam, Wash.	Pt. Townsend, Wash.
111192		St. s.	Rustler	18	12	44.8	11.4	5.4	Fsh.	15		1898	La Conner, Wash.	Pt. Townsend, Wash.
204189		Ga. s.	Rustler	10	7	33.6	11.7	3.8	Pas.	1		1907	Tacoma, Wash.	Seattle, Wash.
207499		Ga. s.	Rustler	15	10	49.0	13.9	4.6	Frt.	0	80	1910	Alameda, Cal.	San Francisco, Cal.
209592		Ga. s.	Rustler	39	34	60.6	20.3	6.5	Frt.	2	100	1911	North Bend, Ore.	Coos Bay, Ore.
110801		*St. p.	Ruth	89	53	81.0	26.0	4.0	Pas.	5		1838	Conway, S. C.	Georgetown, S. C.
111103		*St. p.	Ruth	416	372	156.4	34.0	4.6	Pas.	20		1925	Portland, Ore.	Portland, Ore.
111355		Ga. s.	Ruth	13	8	46.0	12.4	2.9	Frt.	1		1901	Punta Gorda, Fla.	Key West, Fla.
111465		St. s.	RUTH	35	24	64.2	15.4	5.4	Pas.	4		1903	Buffalo, N. Y.	Erie, Pa.
141476		St. s.	Ruth	53	36	69.0	16.7	5.6	Tow.	3		1897	Seattle, Wash.	Seattle, Wash.
200497		*St. p.	Ruth	36	23	78.3	15.0	4.0	Tow.	5		1894	Gasconade, Mo.	Dubuque, Iowa.
200568		Ga. s.	Ruth	8	8	26.4	9.7	3.7	Msc.	1	20	1903	San Pedro, Cal.	Los Angeles, Cal.
203937		Ga. s.	Ruth	11	7	38.0	10.7	3.7	Fsh.	0		1907	Ballard, Wash.	Pt. Townsend, Wash.
204290		*Ga. p.	Ruth	23	23	63.8	15.6	3.1	Per.	2	12	1907	Clarksville, Mo.	St. Louis, Mo.
204347		Ga. s.	Ruth	9	6	34.9	11.5	3.2	Frt.	7	16	1907	Astoria, Ore.	Astoria, Ore.
204470		Ga. s.	Ruth	8	6	44.9	10.9	2.8	Oys.	1	6	1907	Bushy, Va.	Alexandria, Va.
205657		*Ga. p.	Ruth	13	8	52.5	12.2	3.0	Frt.	2	25	1908	Tuscumbia, Mo.	St. Louis, Mo.
205786		*St. p.	Ruth	274	172	115.6	22.9	4.8	Pas.	6	500	1908	Newport, Wash.	Great Falls, Mont.
206436		Ga. s.	Ruth	8	6	35.2	9.2	4.1	Fsh.	2	15	1909	San Pedro, Cal.	Los Angeles, Cal.
206468		Ga. y.	Ruth	16	12	42.9	9.8	5.6	Yot.	1	40	1909	Boston, Mass.	Boston, Mass.
206747		St. c.	RUTH	89	89	77.0	35.2	4.0	Fer.	5	70	1909	Dubuque, Iowa.	New Orleans, La.

1 Formerly U. S. Eng. *st. p. Ruby.

2 Formerly st. s. Aeronaut.

3 Formerly st. s. Lady of the Lake.

4 Formerly U. S. Eng. st. p. Thetis.

MERCHANT STEAM VESSELS OF THE UNITED STATES—Continued.

Official No.	Signal letters.	Rig.	Name of vessel.	Gross tonnage.	Net tonnage.	Length.	Breadth.	Depth.	Service.	Crew.	Indicated horsepower.	When built.	Where built.	Home port (where permanent document issues).
						Feet.	Feet.	Feet.						
207340		St. s.	Ruth.....	14	9	45.0	13.0	4.0	Fsh.	4	1909	Marine City, Mich.....	Erle, Mich.
207486		*St. p.	Ruth.....	173	173	153.0	30.0	4.0	Pas.	21	275	1910	Point Pleasant, W. Va.....	Evansville, Ind.
207776	L. B. P. S.	St. s.	Ruth.....	3,102	2,423	313.6	46.1	22.1	Frt.	29	1200	1910	Newport News, Va.....	New York, N. Y.
208070		Ga. s.	Ruth.....	9	6	45.0	11.4	3.0	Oys.	2	12	1909	Simonsen, Va.....	Tappahannock, Va.
208976		Ga. s.	Ruth.....	8	8	31.0	9.1	3.5	Fsh.	2	8	1906	Sturgeon Bay, Wis.....	Milwaukee, Wis.
210097		Ga. y.	Ruth.....	15	10	41.6	9.8	5.0	Ycl.	0	25	1911	Detroit, Mich.....	Detroit, Mich.
206539		Ga. s.	Ruth Bell.....	8	8	40.0	8.0	2.5	Pas.	2	20	1909	Ashbyburg, Ky.....	Evansville, Ind.
208662		*Ga. p.	Ruth Clarno.....	32	32	63.5	24.6	3.0	Fer.	2	50	1906	Washburn, N. Dak.....	Pembina, N. Dak.
111093		St. s.	Ruth E.....	34	23	62.4	18.2	4.8	Tow.	9	1895	Satsuma Heights, Fla.....	Jacksonville, Fla.
202778		Ga. s.	Ruth J.....	24	10	56.0	17.0	3.0	Tow.	4	30	1905	Biloxi, Miss.....	Brashear, La.
206108		Ga. s.	Ruth R.....	14	11	42.7	15.1	4.6	Fsh.	2	1909	Greenport, N. Y.....	Greenport, N. Y.
202781		Ga. s.	Ruth S.....	9	9	33.6	11.6	5.8	Fsh.	1	1906	Friendship, Me.....	Vinehaven, Me.
206260		*Ga. p.	Ruth Walker.....	12	8	44.6	9.2	3.1	Pas.	1	20	1909	Newport, Ark.....	Memphis, Tenn.
111181		St. s.	Ruth B. Lute.....	148	91	95.0	21.8	7.6	Frt.	10	125	1898	Wilmington, Del.....	Providence, R. I.
111111		Ga. s.	Ruth C. Watson.....	9	6	43.8	11.4	2.8	Tow.	1	1896	Morhead City, N. C.....	Newbern, N. C.
111084		Ga. s.	Ruth E. Cumnock.....	7	7	38.0	11.0	5.0	Fsh.	1	1895	Cape Roster, Me.....	Rockland, Me.
202918		St. s.	Ruth L. B.....	10	7	37.0	8.6	3.6	Pas.	1	25	1906	Newcastle, Del.....	Camden, N. J.
110983		Ga. s.	Ruth M. Martin.....	98	43	89.2	21.7	9.8	22	1892	Essex, Mass.....	New York, N. Y.
207101		Ga. s.	Ruth V. Carter.....	10	8	34.4	13.0	4.2	Frt.	1	1909	Rescue, Va.....	Norfolk, Va.
200760		*St. p.	Ruth No. 2.....	141	141	136.7	26.7	3.6	Pas.	19	1904	Clarrington, Ohio.....	Apalachicola, Fla.
111139		Ga. s.	Ruth and Ella.....	10	8	38.5	14.3	3.5	Msc.	2	1897	River Springs, Md.....	Alexandria, Va.
203262		St. s.	RUTLAND.....	2,321	1,668	242.0	43.0	26.5	Frt.	20	1,200	1906	Cleveland, Ohio.....	Buffalo, N. Y.
86109		St. s.	Ryan.....	126	88	93.7	17.5	9.0	Cnl.	3	1890	Buffalo, N. Y.....	Do.
111415		St. s.	Ryba.....	32	14	64.0	10.0	6.3	Tow.	4	150	1902	Alameda, Cal.....	San Francisco, Cal.
86431		St. p.	Rye Cliff.....	427	269	157.5	32.6	12.4	Fer.	5	400	1898	Bath, Me.....	New York, N. Y.
202661		Ga. s.	Ryer Island.....	11	7	43.0	10.2	4.0	Tow.	1	60	1905	San Francisco, Cal.....	San Francisco, Cal.
S.														
208026		Ga. s.	S. A.....	13	9	34.8	10.0	3.7	Pas.	1	30	1910	Arlington, Fla.....	Jacksonville, Fla.
230199		*Ga. p.	S. A. Cherry.....	11	8	47.0	13.4	2.2	Fer.	0	8	1911	Shelton, Tenn.....	Nashville, Tenn.
116849		St. s.	S. L'Homme Dieu.....	100	68	74.0	20.8	9.3	Tow.	6	200	1898	Noank, Conn.....	New York, N. Y.
205370		*Ga. p.	S. Rotolo.....	11	8	50.0	12.0	2.4	Tow.	0	1908	Franklin, La.....	Brashear, La.
115837		St. s.	S. B. Barker.....	176	131	96.2	17.0	8.7	Fsh.	7	125	1882	Grand Haven, Mich.....	Chicago, Ill.
116983		St. s.	S. B. Creason.....	148	67	93.0	27.3	7.6	Frt.	4	250	1900	Tottenville, N. Y.....	New York, N. Y.
116660		*St. p.	S. B. Mathews.....	200	164	101.0	30.0	5.5	Frt.	4	75	1895	San Francisco, Cal.....	San Francisco, Cal.
116710		St. s.	S. C. Hart.....	63	43	73.7	18.0	8.4	Pas.	3	160	1896	Baltimore, Md.....	New Bedford, Mass.
116358		St. s.	S. C. SCHENCK.....	126	63	90.6	21.0	10.9	Tow.	4	600	1890	Buffalo, N. Y.....	Buffalo, N. Y.
117119		Ga. s.	S. D. C.....	14	10	45.2	11.2	5.0	Frt.	1	1902	Seattle, Wash.....	Port Townsend, Wash.
116999		St. s.	S. D. Combes.....	86	58	73.7	25.4	6.7	Oys.	0	1900	East Rockaway, N. Y.....	New York, N. Y.
117252		Ga. s.	S. E. Johnson.....	14	8	60.0	15.6	3.6	Oys.	1	1903	Seabright, N. J.....	Perth Amboy, N. J.
115555		Ga. s.	S. E. Jordan.....	9	9	32.0	13.0	5.0	Frt.	1	1877	Eastport, Me.....	Eastport, Me.
207802		Ga. s.	S. E. Moore.....	6	6	40.0	9.0	3.9	Pas.	1	15	1910	Bridgeton, N. J.....	Bridgeton, N. J.
116195		Ga. s.	S. E. Smith.....	7	7	45.0	10.3	2.8	Oys.	1	1870	Milford, Conn.....	Perth Amboy, N. J.
145656		St. s.	S. E. Teague.....	18	12	53.6	16.6	4.4	Pas.	3	1893	Point Washington, Fla.....	Apalachicola, Fla.
116989		Ga. s.	S. F. Burns.....	27	24	66.5	16.4	4.4	Frt.	1	1896	Hayport, N. Y.....	Patchogue, N. Y.
116570		Ga. s.	S. F. Knapp.....	6	5	29.5	12.3	3.7	Msc.	1	1881	Cape Tree, N. Y.....	Do.
206603		Ga. s.	S. F. Long.....	8	5	38.2	10.0	3.9	Pas.	1	30	1908	Stockton, Cal.....	San Francisco, Cal.
202397		Ga. s.	S. F. Nixon.....	7	5	33.4	11.5	3.3	Frt.	1	1902	Westfield, N. Y.....	Sandusky, Ohio.
116073		St. s.	S. F. Sprague.....	11	10	33.0	13.6	3.5	Tow.	3	1885	Freeport, N. Y.....	New York, N. Y.
204649		*St. p.	S. G. Simpson.....	267	168	115.4	26.3	0.1	Pas.	12	350	1907	Tacoma, Wash.....	Tacoma, Wash.
115532		Ga. s.	S. H. Plunkham.....	19	18	48.0	15.0	5.5	Frt.	1	1877	Kennebunk, Me.....	Eastport, Me.
206694		Ga. s.	S. H. Tolley.....	8	7	42.0	15.3	2.7	Frt.	4	10	1909	Fishing Creek, Md.....	Crisfield, Md.
200253		Ga. s.	S. J. Bennett.....	7	7	43.0	15.3	3.2	Frt.	3	1903	Inverness, Md.....	Baltimore, Md.
206059		Ga. s.	S. J. D. No. 2.....	14	13	42.0	9.6	3.4	Tow.	2	25	(t)	Mobile, Ala.....	Mobile, Ala.
117212		*St. p.	S. J. Phillips.....	77	49	79.3	18.0	4.3	Pas.	6	1902	Newbern, N. C.....	Newbern, N. C.
117175		Ga. s.	S. J. Todd.....	14	6	55.0	16.0	3.8	Msc.	6	1902	Orlolo, Md.....	Newport News, Va.
126125		St. s.	S. K. Martin.....	302	240	152.0	28.0	11.0	Frt.	12	415	1883	Benton Harbor, Mich.....	Port Huron, Mich.
116643		St. s.	S. L. Clark.....	125	88	91.0	17.7	9.6	Cnl.	4	90	1894	Phoenix, N. Y.....	Buffalo, N. Y.
116925		St. s.	S. L. Crosby.....	103	51	90.8	22.5	9.0	Tow.	8	350	1883	Philadelphia, Pa.....	Albany, N. Y.
116717		St. s.	S. M. FIACHER.....	628	427	139.5	31.0	21.0	Tow.	15	1,150	1896	Toledo, Ohio.....	Toledo, Ohio.
116722		St. s.	S. M. Stephenson.....	546	426	166.2	33.0	12.0	Frt.	17	400	1880	Manitowoc, Wis.....	Sandusky, Ohio.
117240	K. S. J. Q.	St. s.	S. N. PARENT.....	1,640	987	241.0	41.1	18.8	Frt.	18	650	1903	Wyandotte, Mich.....	Duluth, Minn.
106616		St. s.	S. O. Co. No. 1.....	128	64	91.0	22.2	9.7	Tow.	7	150	1889	Newburgh, N. Y.....	New York, N. Y.
130796	K. N. S. F.	St. s.	S. O. Co. No. 2.....	157	84	98.1	22.0	10.1	Tow.	9	600	1898	Philadelphia, Pa.....	Do.
106790		St. s.	S. O. Co. No. 3.....	94	47	84.0	21.1	9.8	Tow.	0	150	1890	Athens, N. Y.....	Do.
77354	K. P. C. L.	St. s.	S. O. Co. No. 4.....	145	99	85.6	22.5	10.7	Tow.	9	500	1899	Camden, N. J.....	Do.
127065		St. s.	S. O. Co. No. 5.....	112	56	80.5	21.7	9.5	Tow.	7	300	1894	Newburgh, N. Y.....	Do.
111121		St. s.	S. O. Co. No. 6.....	89	60	72.9	18.0	9.6	Tow.	0	250	1896	Philadelphia, Pa.....	Do.
157516		St. s.	S. O. Co. No. 7.....	117	79	84.6	19.0	8.8	Tow.	2	350	1898	Do.
145635		St. s.	S. O. Co. No. 8.....	71	35	70.0	19.6	8.5	Tow.	4	1892	Tottenville, N. Y.....	Do.
127276		St. s.	S. O. Co. No. 9.....	62	42	63.7	18.2	7.4	Tow.	4	1896	Newburgh, N. Y.....	Do.

1 Formerly st. a. bt. Geo. W. Dimmers.
 2 Formerly st. p. General Knox.
 3 Formerly st. s. Try Me.
 4 Formerly st. s. City of St. Joseph.
 5 Formerly st. s. Astral.

6 Formerly st. s. National.
 7 Formerly st. s. Acme.
 8 Formerly st. s. Jack Dykman.
 9 Formerly st. s. Comet.
 10 Formerly st. s. Radiant.

11 Formerly st. s. De Witt C. Ivins.
 12 Formerly st. s. Tea Rose.
 13 Formerly st. s. Charles F. Engels.
 14 Rebuilt, 1910.
 15 Steel.

MERCHANT STEAM VESSELS OF THE UNITED STATES—Continued.

Official No.	Signal letters.	Rig.	Name of vessel.	Gross tonnage.	Net tonnage.	Length.	Breadth.	Depth.	Service.	Crew.	Indicated horsepower.	When built.	Where built.	Home port (where permanent document issues).
204898		St. s.	S. O. Co. No. 10.	91	62	73.5	21.0	9.7	Tow.	5	250	1907	Tottenville, N. Y.	New York, N. Y.
201593	K. T. N. D.	St. s.	S. O. Co. No. 11.	129	87	81.7	20.5	9.9	Tow.	7	500	1904	Philadelphia, Pa.	Do.
117224	K. S. G. H. I.	St. s.	S. O. Co. No. 12.	158	107	90.0	20.5	11.0	Tow.	9	1,000	1903	Camden, N. J.	Baltimore, Md.
117219	K. S. F. L.	St. s.	S. O. Co. No. 11.	164	111	91.0	22.0	9.4	Tow.	10	500	1902	Philadelphia, Pa.	New York, N. Y.
117220	K. S. F. M.	St. s.	S. O. Co. No. 15.	164	111	91.0	22.0	9.4	Tow.	9	500	1903	do.	Do.
204602		St. s.	S. O. Co. No. 16.	175	119	96.0	23.0	11.2	Tow.	7	650	1907	Baltimore, Md.	Do.
204718	K. W. L. B.	St. s.	S. O. Co. No. 17.	175	119	96.0	23.0	11.2	Tow.	8	650	1907	do.	Do.
204764	K. W. L. N.	St. s.	S. O. Co. No. 18.	175	119	96.0	23.0	11.2	Tow.	8	650	1907	do.	Do.
04860	K. W. M. D.	St. s.	S. O. Co. No. 19.	175	119	96.0	23.0	11.2	Tow.	9	650	1906	do.	Do.
209668		St. s.	S. O. Co. No. 62.	850	728	197.3	35.0	14.4	Frt.	3	300	1912	Port Richmond, N. Y.	Do.
116478		St. s.	S. O. Dixon.	29	14	52.7	15.4	7.0	Tow.	3	1892	Manitowoc, Wis.	Milwaukee, Wis.
117036		*St. p.	S. P. Gillett.	96	96	121.0	26.0	3.4	Tow.	10	1901	Jeffersonville, Ind.	Evansville, Ind.
208419		*Ga. p.	S. P. McIntosh.	29	29	59.3	11.0	2.9	Pas.	2	15	1908	St. Louis, Mo.	St. Louis, Mo.
209036		St. s.	S. Q. Brown.	179	122	88.9	22.8	11.8	Frt.	7	100	1911	Port Richmond, N. Y.	New York, N. Y.
117017		St. s.	S. R. CALLAWAY.	175	119	94.7	23.1	11.1	Tow.	6	500	1901	Newburgh, N. Y.	Do.
116325		St. s.	† S. R. Kirby.	2,338	1,823	294.0	42.0	21.0	Frt.	19	1,250	1890	Wyandotte, Mich.	Detroit, Mich.
115961		St. s.	S. S. Brewster.	50	25	77.5	18.5	7.6	Tow.	8	1883	Port Jefferson, N. Y.	Philadelphia, Fla.
23450		St. s.	S. S. Coe.	31	15	66.3	15.0	6.8	Tow.	4	1868	Buffalo, N. Y.	Milwaukee, Wis.
116558		St. s.	S. S. CURRY.	3,931	2,901	432.0	45.0	25.0	Frt.	18	1,500	1893	West Bay City, Mich.	Cleveland, Ohio.
76049		St. s.	† S. S. Prentiss.	61	42	70.0	16.0	7.0	Tow.	4	1878	Pittsburgh, Pa.	Pittsburgh, Pa.
208593		Ga. s.	S. S. Vergine di Pompel.	13	9	30.0	10.2	5.2	Fsh.	2	20	1911	San Pedro, Cal.	Los Angeles, Cal.
23118		St. s.	S. S. Wyckoff.	267	166	120.0	24.0	7.0	Pas.	8	375	1864	Greenpoint, N. Y.	Perth Amboy, N. J.
202491	K. V. C. F.	St. s.	† S. V. LUCKENBACH.	3,636	2,276	401.0	39.6	21.3	Pas.	80	2,500	1880	Belfast, Ireland.	New York, N. Y.
117069		St. p.	S. W. Hollister.	49	31	73.0	29.8	4.6	Tow.	6	1888	Oshkosh, Wis.	Milwaukee, Wis.
207352		Ga. y.	S. W. McKeever.	21	18	34.8	14.3	4.8	Yct.	2	25	1907	Brooklyn, N. Y.	New York, N. Y.
115554		St. p.	S. W. Smith.	320	278	119.5	40.8	8.5	Fer.	5	147	1877	Baltimore, Md.	Baltimore, Md.
23790		Ga. s.	S. W. Truslow.	23	15	50.5	17.9	5.1	Oys.	2	1869	Moriches, N. Y.	Perth Amboy, N. J.
115912		St. s.	S. Thos. Brown.	58	33	80.0	18.5	7.5	Tow.	3	1883	Wilmington, Del.	Fall River, Mass.
117131		Gn. s.	S. Schmidt & Co.	14	10	45.0	11.1	4.0	Frt.	1	1902	Astoria, Ore.	Astoria, Ore.
202069		*Ga. p.	S. & F. Sawyer.	9	9	40.0	11.0	2.0	Tow.	3	1904	Cloverport, Ky.	Evansville, Ind.
204483	K. W. H. G.	Ga. y.	† Sablaria.	29	19	58.0	12.0	5.5	Yct.	2	1907	Port Washington, N. Y.	Philadelphia, Pa.
141027	K. G. N. S.	St. a.	† SABINE.	3,328	2,478	314.0	46.2	20.3	Pas.	51	2,000	1889	Chester, Pa.	New York, N. Y.
207188		Ga. s.	Sablaria.	12	12	36.2	12.5	4.0	Frt.	4	1907	Friendship, Me.	New Bedford, Mass.
206727		Ga. s.	Sabra.	12	9	36.4	11.0	4.5	Pas.	1	1909	Tylerville, Conn.	Hartford, Conn.
106417		St. y.	Sabrina.	65	32	79.7	17.0	7.8	Yct.	6	1886	East Boston, Mass.	Boston, Mass.
115548		Ga. s.	Sabrina.	14	8	43.4	16.2	3.5	Oys.	2	1877	Riverside, N. J.	Perth Amboy, N. J.
117244		St. p.	† Sabrina.	30	19	82.9	12.7	3.6	Tow.	2	1878	Carondelet, Mo.	Evansville, Ind.
202439		St. s.	Sacajawea.	60	51	64.0	16.0	5.0	Tow.	2	1905	Felida, Wash.	Portland, Ore.
208491		*St. p.	SACCHARINE.	98	98	124.5	28.0	3.4	Tow.	16	300	1911	New Orleans, La.	New Orleans, La.
116201		Ga. s.	Sachem.	7	7	28.5	11.1	5.0	Fsh.	4	1888	Gloucester, Mass.	Plymouth, Mass.
116267		St. s.	Sachem.	739	542	187.0	33.5	12.8	Frt.	12	423	1889	Grand Haven, Mich.	Detroit, Mich.
116994		St. s.	SACHEM.	195	132	110.3	24.0	10.0	Tow.	9	500	1900	Baltimore, Md.	Hartford, Conn.
117144		Ga. s.	SACHEM.	18	13	47.5	15.4	6.7	Frt.	1	1902	Eastport, Me.	Eastport, Me.
117173		St. s.	SACHEM.	36	18	54.0	14.9	7.7	Tow.	2	60	1902	Fairhaven, Wash.	Pt. Townsend, Wash.
200085		Ga. y.	SACHEM.	20	18	60.0	12.0	5.0	Yct.	2	1903	Long Island City, N. Y.	Greenport, N. Y.
200746		Ga. s.	SACHEM.	14	11	50.0	15.0	3.5	Mec.	1	1904	Pocomoke City, Md.	Newport News, Va.
204106		St. s.	† SACHEM.	100	70	71.8	20.1	10.5	Frt.	4	1907	Buffalo, N. Y.	Buffalo, N. Y.
201893		Ga. y.	SACHEM II.	22	15	50.7	10.6	5.4	Yct.	2	1905	New York, N. Y.	New York, N. Y.
201876		Ga. s.	Sachuest.	14	13	35.8	12.0	4.8	Oys.	3	25	1903	Neponset, Mass.	Providence, R. I.
116382		St. s.	Sacramento.	2,380	1,903	308.2	42.6	21.2	Frt.	15	1,200	1895	West Bay City, Mich.	Duluth, Minn.
117221		Ga. s.	Sadell.	10	6	31.0	12.7	3.7	Frt.	1	1903	Key West, Fla.	Key West, Fla.
23651		St. s.	Sadie.	10	5	40.5	10.5	4.5	Tow.	2	1871	Redhook, N. Y.	Boston, Mass.
116653		Ga. s.	Sadie.	8	6	35.8	10.2	3.2	Frt.	2	1885	Charleston, S. C.	Charleston, S. C.
117007		Ga. s.	Sadie.	6	6	37.0	11.7	2.9	Frt.	3	1900	St. Michaels, Md.	Baltimore, Md.
117213		St. s.	Sadie.	25	17	65.0	15.3	5.0	Tow.	1	1902	Sarantou, Miss.	St. Augustine, Fla.
201059		Ga. s.	Sadie.	12	9	37.6	14.4	6.5	Frt.	2	1904	Eastport, Me.	Eastport, Me.
202452		Ga. s.	Sadie.	8	8	33.5	10.3	3.1	Frt.	1	1905	St. Michael, Alaska.	St. Michael, Alaska.
205027		Ga. s.	Sadie.	9	8	32.0	11.7	4.0	Pas.	0	50	1908	Braintree, Mass.	Boston, Mass.
203304		Ga. s.	Sadie.	10	8	31.0	11.0	4.3	Tow.	1	35	1904	Cape May City, N. J.	New York, N. Y.
77343		*St. p.	† Sadie Downman.	86	56	110.0	24.0	3.0	Tow.	5	1899	New Iberia, La.	Brashear, La.
116904		*Ga. p.	Sadie E.	8	8	50.2	8.7	2.8	Pas.	1	1899	Huntington, W. Va.	Wheeling, W. Va.
207872		Ga. s.	Sadie F.	7	6	25.0	9.1	3.0	Fsh.	2	1905	St. James, Mich.	Grand Haven, Mich.
117093		*St. p.	Sadie Leo.	179	179	140.0	32.0	6.6	Pas.	21	345	1901	Jeffersonville, Ind.	New York, N. Y.
207134		Ga. s.	Sadie Marie.	8	6	36.2	10.6	3.0	Pas.	1	1904	Brunswick, Ga.	Jacksonville, Fla.
200765		St. s.	Sadie Ross.	49	27	60.5	18.6	7.7	Tow.	4	180	1904	Boston, Mass.	Boston, Mass.
115685		St. s.	Sadie E. Ellis.	40	21	60.0	14.6	6.6	Tow.	4	1879	Tottenville, N. Y.	New York, N. Y.
207989		Ga. s.	Sadie F. Millard.	14	8	53.2	14.3	3.6	Fsh.	1	10	1910	Battery Park, Va.	Newport News, Va.
116445		Ga. s.	Sadie M. Parks.	13	9	54.0	14.0	3.8	Frt.	2	1891	St. Peters, Md.	Annapolis, Md.
116348		St. s.	Sadie and Emma.	16	8	46.0	13.0	5.0	Fsh.	0	1890	Swans Island, Me.	Damariscotta, Me.
208717	L. B. V. G.	Ga. y.	Safari.	25	17	56.2	11.9	5.7	Yct.	2	50	1911	Norwalk, Conn.	New York, N. Y.
117257		*Ga. p.	Safety.	6	6	42.8	10.0	2.1	Mec.	1	1903	New Boston, Ill.	Burlington, Iowa.
117264		St. s.	Safety.	134	91	85.6	27.2	8.3	Frt.	7	130	1903	Jersey City, N. J.	Perth Amboy, N. J.

† Formerly st. s. J. B. O'Brien.

(a) British st. s. British Queen.

(b) Dutch st. s. Ohdam.

* Formerly (c) U. S. Q. M. D. McPherson.

(d) st. s. Brooklyn.

† Formerly ga. y. Neehaniny.

† Formerly st. s. Leona.

† Formerly st. y. Aurora.

† Formerly U. S. Eng. st. p. Sabrina.

† Formerly st. s. John Kelderhouse.

† Formerly *st. p. Joseph A. Breaux.

† Composite.

† Steel.

MERCHANT STEAM VESSELS OF THE UNITED STATES—Continued.

Official No.	Signal letters.	Rig.	Name of vessel.	Gross tonnage.	Net tonnage.	Length.	Breadth.	Depth.	Service.	Crew.	Indicated horse-power.	When built.	Where built.	Home port (where permanent document issues).
						Feet.	Feet.	Feet.						
202972		Ga. s.	Safety	13	8	42.7	12.5	5.2	Frt.	2	1906	East Machias, Me.	Machias, Me.
116399		St. s.	Sagadahoc	41	37	65.0	20.1	5.0	Frt.	3	1891	Woolwich, Me.	Bath, Me.
116211	K. F. D. P.	St. y.	Sagamore	322	173	164.1	26.2	13.2	Yct.	13	600	1888	Bath, Me.	New York, N. Y.
116821		St. s.	Sagamore	101	58	82.4	20.2	8.6	Msc.	5	100	1898	do.	Newport, R. I.
117031		St. s.	Sagamore	173	62	110.0	25.0	12.0	Frt.	9	250	1900	Fall River, Mass.	Providence, R. I.
127534		St. s.	SAGAMORE	458	311	155.5	32.0	7.4	Pas.	11	1,000	1901	Philadelphia, Pa.	New York, N. Y.
150166		St. s.	SAGAMORE	253	192	100.2	25.6	7.2	Frt.	7	140	1879	Greenpoint, N. Y.	Do.
116007		St. p.	Sag Harbor	630	436	152.0	32.5	12.2	Fer.	11	1884	Newburgh, N. Y.	Savannah, Ga.
115118		St. s.	Saginaw	508	430	194.5	28.8	11.5	Pas.	7	268	1866	Marino City, Mich.	Rochester, N. Y.
127475		St. s.	Saginaw	15	11	36.0	12.7	5.8	Tow.	3	1900	Buffalo, N. Y.	Buffalo, N. Y.
204673	L. B. F. K.	St. s.	Saginaw	886	498	191.4	39.1	14.2	Frt.	26	750	1907	Hooquiam, Wash.	San Francisco, Cal.
115613		Ga. s.	Sagitta	27	25	52.5	18.5	5.6	Frt.	2	1878	Islip, N. Y.	Norfolk, Va.
116581		Ga. s.	Sagitta	8	7	34.6	14.3	3.6	Pas.	1	1893	Patchogue, N. Y.	Bridgeport, Conn.
208145	L. B. R. J.	Ga. y.	Sagitta	24	23	42.5	14.2	4.7	Yct.	3	40	1910	Mariner Harbor, N. Y.	New York, N. Y.
208179		Ga. y.	Sagitta	25	17	54.3	10.2	4.6	Yct.	3	150	1910	New York, N. Y.	Do.
201012		St. p.	SAHARA	5,785	4,497	474.0	52.0	29.0	Frt.	26	1,600	1904	Lorain, Ohio	Duluth, Minn.
116998		St. s.	Sallor	140	132.4	23.2	4.5	Tow.	14	1900	Parkersburg, W. Va.	Pittsburgh, Pa.	
116393		Ga. s.	Sallor Boy	162	111	91.0	24.0	6.5	Pas.	12	120	1891	West Bay City, Mich.	Milwaukee, Wis.
200810		Ga. s.	Sallor Boy	9	6	37.0	12.5	3.0	Pas.	1	157	1903	Bay Center, Wash.	Pt. Townsend, Wash.
203646		Ga. p.	Sallor Boy	14	14	36.0	7.5	3.0	Pas.	2	15	1906	Hawesville, Ky.	Louisville, Ky.
209820		Ga. s.	St. Anna	27	18	48.0	14.0	5.7	Fsh.	7	50	1912	Seattle, Wash.	Seattle, Wash.
116985		Ga. p.	St. Charles	40	40	84.0	18.0	3.5	Oys.	4	1900	Allemands, La.	Brashear, La.
205817		Ga. p.	St. Charles	21	12	66.2	15.5	3.1	Frt.	3	1908	do.	New Orleans, La.
207448		St. s.	ST. CLAIR	5,494	4,153	444.0	56.2	31.0	Frt.	22	1,700	1910	Ecorse, Mich.	Duluth, Minn.
117126		Ga. s.	St. Elias	10	7	40.2	9.3	4.1	Pas.	1	1902	Tacoma, Wash.	San Francisco, Cal.
204663		Ga. s.	St. Euphemia	33	15	68.1	20.5	4.4	Oys.	4	1907	New Orleans, La.	New Orleans, La.
207944		Ga. p.	St. Francis	14	10	31.1	9.0	8.1	Pas.	1	6	1910	Memphis, Tenn.	Memphis, Tenn.
208569		Ga. s.	St. George	18	12	41.0	12.6	4.6	Fsh.	7	20	1911	Tacoma, Wash.	Tacoma, Wash.
207315		Ga. s.	St. Helen	14	10	50.4	12.7	2.7	Frt.	1	50	1910	Astoria, Oreg.	Astoria, Oreg.
117146		St. p.	St. Helena	344	263	135.0	30.5	6.8	Pas.	10	450	1902	San Francisco, Cal.	San Francisco, Cal.
204445	K. W. G. T.	St. s.	St. HELENS	1,497	779	224.3	41.2	20.6	Frt.	22	1,200	1907	Wilmington, Del.	Do.
116191		St. s.	St. Ignace	1,199	600	215.6	52.3	15.8	Fer.	31	2,000	1888	Detroit, Mich.	Grand Haven, Mich.
116840		St. p.	St. James	344	344	185.0	35.0	6.5	Pas.	32	800	1898	Cincinnati, Ohio.	Gullport, Miss.
202172		St. s.	St. John	19	12	49.5	12.0	5.5	Pas.	7	1905	Madisonville, La.	New Orleans, La.
207179		Ga. s.	St. John No. 1	11	5	45.8	12.5	3.6	Oys.	3	25	1910	Harvey, La.	Do.
115633	J. T. D. Q.	St. p.	St. Johns	1,068	667	250.0	38.0	12.5	Pas.	28	1,500	1878	Wilmington, Del.	Washington, D. C.
201083		St. s.	St. Johns	81	33	80.0	20.0	8.5	Tow.	9	1904	Jacksonville, Fla.	Jacksonville, Fla.
203426		Ga. s.	St. Johns	7	5	49.4	10.2	3.8	Pas.	1	20	1903	New York, N. Y.	Newport, R. I.
209332		Ga. s.	St. Johns	10	9	39.0	10.0	3.0	Pas.	1	15	1905	Palatka, Fla.	Jacksonville, Fla.
209839		St. p.	St. Johns	379	338	125.4	37.0	8.2	Fer.	9	225	1912	Portland, Oreg.	Portland, Oreg.
23354		St. s.	St. Joseph	304	171	146.0	29.3	11.2	Frt.	12	250	1867	Buffalo, N. Y.	Oswego, N. Y.
116863		St. p.	St. Joseph	69	69	96.0	22.5	4.5	Msc.	9	1898	St. Michael, Alaska	St. Michael, Alaska
208141		Ga. s.	St. Julia	10	9	37.7	10.0	3.7	Frt.	1	8	1910	McClellanville, S. C.	Charleston, S. C.
116002		St. p.	St. Lawrence	312	188	154.5	21.3	7.5	Pas.	20	480	1894	Clayton, N. Y.	Cape Vincent, N. Y.
23785		St. p.	St. Louis	312	312	198.0	32.6	5.8	Fer.	14	518	1869	Frederon, Pa.	St. Louis, Mo. N. Y.
116699	H. E. P. T.	Ga. s.	St. Louis	11,629	5,893	535.5	63.0	26.8	Msc.	377	20,000	1895	Philadelphia, Pa.	New York, N. Y.
116681		Ga. s.	St. Louis	6	6	28.0	13.4	3.0	Msc.	1	1895	Noank, Conn.	New Bedford, Mass.
116755		St. s.	St. Louis	1,273	865	200.0	46.0	15.2	Fer.	14	1,800	1896	Philadelphia, Pa.	New York, N. Y.
208745		Ga. s.	St. Louis	18	12	41.6	12.6	4.7	Fsh.	5	20	1911	Tacoma, Wash.	Pt. Townsend, Wash.
116249		St. p.	St. Lucie	199	125	122.0	25.6	4.2	Frt.	17	1888	Wilmington, Del.	St. Augustine, Fla.
209631		Ga. p.	St. Lucie	88	72	99.8	24.9	4.8	Frt.	6	75	1911	Palatka, Fla.	Jacksonville, Fla.
116182		Ga. s.	St. Magdalen	5	5	35.0	10.7	3.0	Oys.	2	1887	Terrebonne, La.	Brashear, La.
116551		Ga. s.	St. Margaret	9	7	39.7	13.1	3.5	Oys.	1	1896	Morgan City, La.	Do.
202639		Ga. p.	St. Martin	10	10	32.4	12.0	6.2	Frt.	1	1893	Friendship, Me.	Eastport, Me.
116816		St. p.	St. Michael	718	409	176.1	35.4	5.9	Pas.	29	700	1905	Morgan City, La.	Brashear, La.
209654		Ga. s.	St. Nicholas	26	18	52.4	15.5	6.1	Fsh.	6	40	1912	Seattle, Wash.	St. Michael, Alaska
208725		St. s.	St. Nicholas	22	15	41.0	13.0	5.2	Fsh.	1	40	1912	Docketon, Wash.	Tacoma, Wash.
116907		Ga. s.	St. Olof	34	23	60.2	16.6	6.0	Frt.	6	1899	Seattle, Wash.	Seattle, Wash.
90376		St. s.	St. Patrick	35	24	58.0	17.1	7.0	Tow.	5	1872	Brooklyn, N. Y.	Pt. Townsend, Wash.
116663	H. P. T. S.	St. s.	St. PAUL	11,629	5,874	535.5	63.0	26.8	Pas.	377	20,000	1895	Philadelphia, Pa.	Do.
116762		St. s.	St. PAUL	2,029	1,221	238.0	42.2	22.2	Frt.	15	700	1897	South Chicago, Ill.	Buffalo, N. Y.
116772		Ga. s.	St. Paul	8	7	28.4	12.9	4.1	Msc.	1	1897	Bath, Me.	Newport, R. I.
200094		St. p.	St. Paul	832	832	276.6	65.0	6.4	Pas.	62	825	1903	Dubuque, Iowa	Rock Island, Ill.
203615		St. p.	St. Paul	208	131	116.4	22.4	4.9	Pas.	9	1906	Trinidad, Wash.	Pt. Townsend, Wash.
206631		Ga. s.	St. Paul	13	9	45.8	9.7	4.5	Pas.	1	1900	Wayzata, Minn.	St. Paul, Minn.
209856		Ga. s.	St. Peter	30	20	47.6	14.3	5.4	Fsh.	7	30	1912	Seattle, Wash.	Seattle, Wash.
203625		Ga. s.	St. Sebastian	12	10	43.7	12.4	2.8	Pas.	1	25	1906	Fort Pierce, Fla.	St. Augustine, Fla.
200631		Ga. p.	St. Tammany	75	31	69.0	19.7	5.5	Pas.	10	100	1903	Shdell, La.	New Orleans, La.
208467		St. p.	St. Valentine	31	31	67.0	13.0	3.6	Frt.	3	6	1911	Galena, Ill.	Galena, Ill.
116883		St. p.	St. VALLIER	92	53	74.3	17.1	3.4	Pns.	10	1899	Needles, Cal.	Nogales, Ariz.
117225		St. p.	St. Genevieve	611	611	215.0	45.0	7.0	Fer.	10	720	1903	Jeffersonville, Ind.	St. Louis, Mo.
207582		St. s.	STE. CLAIRE	870	507	181.0	50.0	14.9	Fer.	25	2,000	1910	Toledo, Ohio	Detroit, Mich.
116574		St. s.	Sainte Marie	1,357	678	288.0	53.0	19.6	Fer.	30	2,500	1893	Wyandotte, Mich.	Grand Haven, Mich.
203247		Ga. s.	Sakuntala	17	17	36.0	14.3	6.2	Fsh.	2	1906	Esington, Pa.	Nantucket, Mass.

1 Formerly st. s. City of Trenton.

2 Formerly st. s. Port Chester.

3 Formerly st. s. Col. John N. Partridge.

4 Formerly st. s. Missisquoi.

† Sold allen, Apr. 30, 1912.

MERCHANT STEAM VESSELS OF THE UNITED STATES—Continued.

Official No.	Signal letters.	Rtg.	Name of vessel.	Gross tonnage.	Net tonnage.	Length.	Breadth.	Depth.	Service.	Crew.	Indicated horsepower.	When built.	Where built.	Home port (where permanent document issues).
						Feet.	Feet.	Feet.						
117120	K. R. Q. W.	Ga. s.	Saladin	137	89	108.0	25.3	11.2	Fsh.	22	100	1902	Essex, Mass.	Gloucester, Mass.
203103		St. s.	Salem	30	25	50.0	14.0	4.0	Pas.	3	100	1906	Camden, N. J.	Wilmington, Del.
107539	K. P. V. C.	St. s.	SALISBURY	281	161	123.9	25.0	12.6	Pas.	12	1,200	1900	do	Philadelphia, Pa.
116202		Ga. s.	Salle	11	10	41.0	14.0	3.0	Frt.	2		1888	Norfolk, Va.	Norfolk, Va.
116247		Ga. s.	Salle	5	5	24.1	11.4	3.4	Frt.	1		1886	Port Republic, N. J.	Somers Point, N. J.
116315		St. s.	Salle	25	12	56.5	14.5	6.5	Tow.	3		1890	Baltimore, Md.	Norfolk, Va.
117228		Ga. p.	Salle	15	15	38.8	12.5	6.3	Pas.	0		1903	Gates, Tenn.	Memphis, Tenn.
206066	K. W. V. F.	Ga. y.	Salle	17	16	44.6	11.0	4.2	Yet.	1	18	1901	Long Island City, N. Y.	New Haven, Conn.
207813		Ga. s.	Sallie C.	11	7	42.3	11.5	3.7	Pas.	1		1907	San Francisco, Cal.	Eureka, Cal.
208951		*St. p.	Sallie Marmet	129	129	142.8	28.0	4.0	Tow.	15	400	1911	Marietta, Ohio	Cincinnati, Ohio
209638		*Ha. p.	Sally Belle	5	5	31.5	7.0	2.0	Fer.	2	6	1912	Long Island, Ala.	Chattanooga, Tenn.
208394		St. s.	SALLY D.	27	13	48.0	16.0	4.0	Frt.	1	18	1911	Jacksonville, Fla.	New York, N. Y.
116257		St. s.	Salmo	57	35	78.0	17.8	6.5	Tow.	3	16	1910	San Francisco, Cal.	Pt. Townsend, Wash.
207531		Ga. s.	Salmo	14	10	36.0	11.9	3.3	Fsh.	1	40	1909	do	Seattle, Wash.
206185		Ga. s.	Salmon Bay	14	9	39.9	12.0	4.4	Fsh.	3	15	1910	Scow Bay, Alaska	Wrangell, Alaska
208127		Ga. s.	Salmon Queen	10	7	32.0	15.0	4.3	Pas.	2		1905	Tacoma, Wash.	Pt. Townsend, Wash.
201957		Ga. s.	Salmonero	30	20	63.6	13.8	5.7	Fsh.	9	65	1908	do	do
205019		Ga. s.	Salmore	184	125	107.5	22.5	11.0	Tow.	10	500	1907	Camden, N. J.	Philadelphia, Pa.
203826	K. V. T. H.	St. s.	Salutation	13	13	43.5	12.0	4.4	Pas.	2		1898	Boston, Mass.	Portsmouth, N. H.
116822		Ga. s.	Sam Adams	87	87	122.0	22.8	4.3	Tow.	10		1912	Dravosburg, Pa.	Pittsburgh, Pa.
209979		*St. p.	Sam Barnum	401	310	177.0	39.0	7.2	Tow.	30		1903	Elizabeth, Pa.	do
200170		*St. p.	Sam Brown	10	7	39.0	9.9	4.4	Frt.	1		1909	Buffalo, N. Y.	Buffalo, N. Y.
206060		*St. p.	SAM McUTCHEON	31	15	76.1	17.7	3.7	Tow.	4		1885	Panama, Fla.	Cedar Keys, Fla.
116081		*St. p.	Sam Pyles	6	6	37.0	10.0	3.6	Frt.	2	8	1909	Harriet Bluff, Ga.	St. Marys, Ga.
205379		Ga. s.	Sam Simple	30	12	53.4	14.0	7.0	Fsh.	6	50	1912	East Boothbay, Me.	Provincetown, Mass.
116800	K. N. G. P.	Ga. s.	Sam and Priscilla	377	237	151.0	33.5	10.7	Pas.	18	350	1898	San Francisco, Cal.	San Francisco, Cal.
117237		Ga. y.	Samoa	31	29	48.6	17.8	5.6	Yet.	2		1901	Brooklyn, N. Y.	Key West, Fla.
107304		*SAMOSSET	294	154	103.3	23.0	7.6	Pas.	9		1897	Philadelphia, Pa.	Portland, Me.	
116818		Ga. s.	Samoset	10	10	27.0	13.7	4.0	Msc.	1		1898	Osterville, Mass.	New Bedford, Mass.
202305		Ga. s.	Samoset	9	8	25.9	11.9	5.3	Pas.	1	12	1911	East Providence, R. I.	Providence, R. I.
200311		Ga. s.	Sampson	7	7	33.2	8.6	3.4	Tow.	1		1903	Hoquiam, Wash.	Pt. Townsend, Wash.
202762		*Ga. p.	Sampson	9	7	45.0	10.0	2.0	Tow.	2	15	1906	Rochester, Pa.	Wheeling, W. Va.
115791	J. V. S. H.	St. s.	Samson	159	79	108.0	22.1	10.6	Tow.	12	500	1881	Camden, N. J.	New Orleans, La.
202305		St. s.	Samson	189	118	110.4	25.4	15.6	Tow.	12		1898	Portland, Ore.	Portland, Ore.
117341	K. S. J. W.	St. s.	Samson	328	223	116.0	32.5	7.5	Frt.	12		1903	West Seattle, Wash.	Pt. Townsend, Wash.
205105		Ga. s.	Samson	14	9	45.5	10.7	4.9	Tow.	1	75	1907	Sacramento, Cal.	San Francisco, Cal.
207267		Ga. s.	Samson	12	9	45.0	9.4	4.2	Pas.	1	50	1910	Bandon, Ore.	Coos Bay, Ore.
208262		*St. p.	Samson	272	171	85.0	25.0	4.7	Pas.	20	568	1910	Fairbanks, Alaska	Eagle, Alaska
208365		Ga. s.	Samson I.	11	8	43.0	7.6	3.7	Msc.	2	24	1911	Wilmington, Cal.	Los Angeles, Cal.
208372		Ga. s.	Samson II.	14	9	45.9	7.6	3.6	Msc.	2	85	1911	Long Beach, Cal.	do
116436		St. s.	Samuel Butterfield	12	9	56.7	10.1	3.8	Fsh.	2		1891	Essex, Mass.	Portsmouth, N. H.
117081		Ga. s.	Samuel Chard	22	22	43.6	16.6	5.6	Oys.	3		1901	Greenwich, Conn.	Bridgeport, Conn.
116125		*St. p.	Samuel Clarke	435	435	175.0	33.0	6.0	Tow.	35		1870	Pittsburgh, Pa.	Pittsburgh, Pa.
116177		St. s.	Samuel Eccles, jr.	41	20	69.6	16.2	6.6	Tow.	6		1887	Hertford County, N. C.	Norfolk, Va.
117236		Ga. s.	Samuel Fleet	10	9	33.2	14.0	4.0	Msc.	1		1903	Patchogue, N. Y.	Patchogue, N. Y.
115123		St. s.	Samuel Little	46	23	68.6	16.6	7.0	Tow.	3		1872	Boston, Mass.	Boston, Mass.
116484		St. s.	SAMUEL MATHER	1,713	1,318	308.0	38.0	24.0	Frt.	20	1,200	1892	West Superior, Wis.	Duluth, Minn.
203407		St. s.	SAMUEL MATHER	6,751	5,408	530.0	60.2	32.2	Frt.	20	1,800	1906	Wyandotte, Mich.	Cleveland, Ohio
116495		St. s.	SAMUEL MITCHELL	2,277	1,870	292.8	40.4	20.1	Frt.	20	1,475	1892	Cleveland, Ohio	do
115066		St. s.	Samuel B. Jones	33	16	65.0	15.3	6.0	Tow.	2		1872	Philadelphia, Pa.	Machias, Me.
116065		*St. p.	Saml. B. Wiggins	364	364	177.6	47.4	6.6	Fer.	6	500	1885	Jeffersonville, Ind.	St. Louis, Mo.
207767		St. s.	Samuel G. King	63	43	70.0	17.5	7.5	Pol.	7	85	1881	Camden, N. J.	Philadelphia, Pa.
116435		Ga. s.	Samuel G. Sparrow	5	5	38.5	11.3	3.5	Tow.	2		1891	Messongo, Va.	Norfolk, Va.
117000		St. s.	SAMUEL H. ASHBRIDGE	268	182	134.0	24.0	10.0	Pol.	13	700	1900	Philadelphia, Pa.	Philadelphia, Pa.
116458		St. s.	Samuel H. Hartman	245	131	130.0	23.5	9.0	Frt.	4	70	1891	Wilmington, Del.	do
115604		St. p.	Samuel H. Taggart	310	256	119.7	40.6	8.8	Fer.	7	159	1878	Baltimore, Md.	Baltimore, Md.
115215		Ga. s.	Samuel P. Billar	16	14	41.5	15.5	4.4	Msc.	1		1873	Northport, N. Y.	New York, N. Y.
115649		St. s.	Samuel S. Brown	149	101	121.0	20.0	10.2	Fsh.	23		1879	Mystic, Conn.	Cape Charles, Va.
116841		St. s.	SAMUEL F. B. MORSE	4,936	4,301	456.0	50.0	24.0	Frt.	30	2,200	1898	West Bay City, Mich.	Duluth, Minn.
204725		St. s.	Sand Bar	211	143	91.6	27.3	10.9	Frt.	5	200	1907	New York, N. Y.	New York, N. Y.
116143		Ga. s.	San Diego	105	84	89.5	18.8	7.5	Pas.	9		1887	San Francisco, Cal.	Los Angeles, Cal.
207339		Ga. y.	San Felice	20	13	46.0	11.4	5.2	Yet.	2	25	1910	Seattle, Wash.	Seattle, Wash.
201830		St. s.	San Francisco	1,070	727	180.0	38.0	18.0	Fer.	13	2,000	1905	Alameda, Cal.	San Francisco, Cal.
200129	K. S. P. O.	St. s.	SAN GABRIEL	484	312	158.0	33.6	11.0	Pas.	15	400	1903	do	Los Angeles, Cal.
200468	K. S. R. V.	St. s.	SAN JACINTO	6,069	3,870	360.0	53.0	24.0	Pas.	90	5,000	1903	Chester, Pa.	New York, N. Y.
204900	K. W. M. L.	St. s.	San Jacinto	614	352	160.3	36.9	12.7	Frt.	14		1908	Hoquiam, Wash.	San Francisco, Cal.
206822		Ga. s.	San Joaquin	7	5	37.8	10.7	3.4	Frt.	1		1905	San Francisco, Cal.	do
115417		*St. p.	San Joaquin No. 2	242	133	145.0	32.7	4.8	Frt.	29	90	1875	do	do
116068		*St. p.	San Joaquin No. 4	365	292	163.0	37.0	5.5	Frt.	17	478	1885	Sacramento, Cal.	do
115845	J. W. D. V.	St. s.	San Jose	2,090	1,538	283.0	37.0	21.0	Pas.	59	1,250	1882	Chester, Pa.	New York, N. Y.
116087		Ga. s.	San Jose	43	14	67.5	20.0	7.0	Pas.	3		1886	Benicia, Cal.	Seattle, Wash.
116850		*St. p.	San Jose	192	165	101.0	28.0	5.5	Frt.	6	125	1898	do	San Francisco, Cal.
200206		St. s.	San Jose	1,115	758	175.4	38.0	17.0	Fer.	13	200	1903	Alameda, Cal.	do
115663	J. W. H. L.	St. s.	San Juan	2,076	1,496	283.0	37.0	21.0	Pas.	62	1,250	1882	Chester, Pa.	New York, N. Y.

1 Formerly st. s. Pyne Point.

2 Formerly st. s. (a) Abram Minis.
(b) S. T. Morgan.

3 Formerly st. s. Annie L. Vanscver.

MERCHANT STEAM VESSELS OF THE UNITED STATES—Continued.

Official No.	Signal letters.	Rig.	Name of vessel.	Gross tonnage.	Net tonnage.	Length.	Breadth.	Depth.	Service.	Crew.	Indicated horsepower.	When built.	Where built.	Home port (where permanent document issues).
116935	K. P. N. W.	St. s.	SAN JUAN.....	3,503	2,519	317.0	42.0	27.8	Pas.	59	1,650	1900	Wilmington, Del.	New York, N. Y.
117253		Ga. s.	San Juan.....	9	6	36.0	10.0	4.0	Pas.	1		1903	Ballard, Wash.	Pt. Townsend, Wash.
201483	K. T. L. J.	St. s.	San Juan.....	284	128	118.0	24.5	13.5	Fsh.	34		1904	Seattle, Wash.	Seattle, Wash.
115813	J. V. S. F.	Ga. s.	San Juan.....	10	7	34.3	10.1	3.0	Pas.	1	12	1912	Tacoma, Wash.	Tacoma, Wash.
116872	K. Q. C. J.	St. s.	San Mateo.....	2,839	2,187	317.8	39.5	21.4	Pas.	43	1,700	1881	Chester, Pa.	New York, N. Y.
117008		St. p.	SAN MATEO.....	2,926	1,926	317.6	40.2	24.1	Frt.	30	1,250	1888	South Shields, England	Do.
116896	K. P. F. C.	St. s.	SAN PABLO.....	1,584	966	226.1	36.2	17.6	Frt.	14	1,820	1900	San Francisco, Cal.	San Francisco, Cal.
208653		St. p.	San Pedro.....	456	359	163.1	34.0	11.7	Frt.	18	400	1899	Aberdeen, Wash.	Marquette, Mich.
207257		Ga. s.	SAN PEDRO.....	1,720	1,035	248.5	36.0	16.7	Frt.	23	2,000	1911	San Francisco, Cal.	Kansas City, Mo.
207344		Ga. s.	San Rafael City.....	46	31	71.4	16.5	5.3	Frt.	3	60	1910	San Rafael, Cal.	San Francisco, Cal.
207347		Ga. s.	San Sid II.....	17	10	45.4	11.5	4.6	Msc.	2	20	1910	Crescent City, Fla.	Detroit, Mich.
117004		Ga. y.	San Toy.....	13	9	41.1	9.4	4.0	Yct.	1		1901	South Boston, Mass.	Fall River, Mass.
206831		Ga. s.	San Toy.....	14	12	36.0	13.3	4.0	Pas.	1		1899	Rock Beach, N. Y.	Patchogue, N. Y.
204323	K. W. F. Q.	Ga. y.	San Toy II.....	35	29	69.7	13.4	6.5	Yct.	5		1907	New York, N. Y.	New York, N. Y.
207748		Ga. s.	Sandman.....	28	19	49.0	14.0	6.5	Frt.	1	50	1910	Tacoma, Wash.	Tacoma, Wash.
116264		St. s.	Sandy Hook.....	1,559	987	260.5	37.1	14.3	Pas.	36	3,200	1889	Wilmington, Del.	New York, N. Y.
117079		*St. p.	Sanford Hay.....	10	10	85.0	12.0	2.0	Pas.	5		1901	Pittsburgh, Pa.	New York, N. Y.
116386		Ga. y.	Sanibel.....	44	38	65.2	15.3	6.2	Yct.	5		1890	Brooklyn, N. Y.	Key West, Fla.
23108	L. B. T. K.	St. s.	Sanilac.....	310	209	161.5	27.5	10.1	Frt.	12	225	1867	Algonac, Mich.	Marquette, Mich.
208399		St. s.	SANKATY.....	677	342	187.5	38.2	11.3	Pas.	19	850	1911	Quincy, Mass.	New Bedford, Mass.
208442		St. s.	Sannak.....	68	29	76.6	18.0	8.1	Tow.	8	150	1911	Oakland, Cal.	San Francisco, Cal.
206522	*Ga. p.	Sans Pareil.....	21	19	65.9	14.3	3.2	Frt.	3	60	1908	Columbus, Ky.	Calto, Ill.	
206101		Ga. s.	Sans Souci.....	11	8	34.2	11.3	4.5	Pas.	2	10	1909	Burton, Wash.	Tacoma, Wash.
208737		St. s.	Sans Souci.....	9	8	34.6	0.8	3.4	Frt.	2	20	1911	Georgetown, S. C.	Georgetown, S. C.
116944	K. P. R. F.	St. s.	Santa Anna.....	1,059	720	182.4	36.2	12.4	Pas.	25	650	1900	Marshfield, Ore.	Seattle, Wash.
117003	K. Q. J. W.	St. s.	Santa Barbara.....	695	527	183.5	37.5	13.5	Pas.	21	550	1900	San Francisco, Cal.	San Francisco, Cal.
77427	K. Q. G. C.	St. s.	Santa Clara.....	1,588	1,208	223.0	38.0	24.1	Pas.	24	900	1900	Everett, Wash.	Do.
23563	J. B. W. H.	St. s.	Santa Cruz.....	511	360	133.0	31.2	10.4	Frt.	19	300	1868	San Francisco, Cal.	Seattle, Wash.
116559		Ga. s.	Santa Cruz.....	45	43	64.0	18.6	6.4	Frt.	3		1893	Benlela, Cal.	San Francisco, Cal.
116192		St. s.	Santa Fe.....	51	25	68.3	16.3	6.6	Tow.	3		1888	Coronado, Cal.	San Diego, Cal.
93224	K. R. J. H.	St. s.	SANTA MARIA.....	5,318	3,346	430.0	43.7	33.0	Frt.	39	2,400	1901	Cleveland, Ohio	New York, N. Y.
117115	K. R. L. T.	St. s.	Santa Monica.....	497	318	166.0	34.0	12.0	Frt.	18	400	1902	San Francisco, Cal.	San Francisco, Cal.
93255	K. R. P. L.	St. s.	SANTA RITA.....	5,273	3,862	430.0	43.7	33.0	Frt.	39	2,400	1902	Cleveland, Ohio	New York, N. Y.
117021		Ga. s.	Santa Rita.....	17	11	48.3	11.1	3.4	Fsh.	2		1901	Astoria, Ore.	Seattle, Wash.
117267		Ga. s.	Santa Rosa Island.....	140	104	87.0	26.0	8.9	Frt.	5	90	1903	Wilmington, Cal.	Los Angeles, Cal.
115662	J. T. K. B.	St. s.	Santiago.....	2,358	1,695	269.0	39.1	22.4	Pas.	57	1,376	1879	Chester, Pa.	New York, N. Y.
117111		St. s.	Santos.....	216	147	105.0	27.8	11.1	Frt.	5	325	1902	Shooters Island, N. Y.	Do.
116862	K. N. R. W.	St. s.	SANTURCE.....	1,836	1,122	255.0	41.0	21.2	Frt.	25	850	1898	Wilmington, Del.	Do.
141548		St. s.	Sapfo.....	45	13	76.0	15.1	8.0	Pas.	3		1897	Benton Harbor, Mich.	Chicago, Ill.
116486		Ga. s.	Sapfolo.....	6	5	29.5	10.7	5.0	Fsh.	2		1892	Bremen, Me.	Portland, Me.
116223	K. H. N. V.	St. y.	Sapphira.....	120	60	118.3	19.4	10.2	Yct.	14	300	1888	Bath, Me.	New York, N. Y.
23959		Ga. s.	Sappho.....	13	9	41.4	13.6	3.9	Pas.	2		1871	Brooklyn, N. Y.	Do.
116280		St. p.	Sappho.....	333	262	142.0	24.0	8.7	Fer.	7	222	1874	do	Charleston, S. C.
115676		St. y.	Sappho.....	56	36	84.0	15.2	6.0	Yct.	5		1879	do	New York, N. Y.
115928		St. s.	Sappho.....	223	153	106.9	31.6	10.6	Fer.	8	600	1883	Detroit, Mich.	Detroit, Mich.
116098	K. D. J. F.	St. s.	Sappho.....	275	137	149.8	28.8	9.5	Pas.	17	600	1886	Bath, Me.	Portland, Me.
206804		Ga. s.	Sara D.....	8	8	31.8	9.8	4.8	Frt.	2	12	1909	Erma, N. J.	Somers Point, N. J.
200596		St. s.	Sara Louise.....	63	25	87.2	23.0	7.2	Frt.	5	50	1903	Newbern, N. C.	Newbern, N. C.
116953		Ga. s.	Sara II Blaisdell.....	12	11	38.0	14.2	4.4	Msc.	1		1900	Sayville, N. Y.	New York, N. Y.
116047		St. s.	Sarah.....	92	39	84.7	25.4	5.1	Pas.	7		1885	Logtown, Miss.	Gilfport, Miss.
118187		Ga. s.	Sarah.....	13	13	35.4	14.5	5.4	Fsh.	3		1888	Gloucester, Mass.	Gloucester, Mass.
116401		Ga. s.	Sarah.....	5	5	25.3	12.2	4.0	Fsh.	1		1887	Noank, Conn.	Newport, R. I.
116856	*St. p.	Sarah.....	1,130	588	222.8	42.0	6.2	Pas.	32	1,000	1898	Unalaska, Alaska	St. Michael, Alaska.	
116941		St. s.	Sarah.....	96	65	87.0	20.0	9.5	Tow.	10		1900	Baltimore, Md.	Baltimore, Md.
204810		Ga. s.	Sarah.....	13	9	44.2	11.3	2.8	Pas.	1		1907	Seattle, Wash.	Pt. Townsend, Wash.
206909		Ga. s.	Sarah.....	30	27	48.7	17.5	5.0	Frt.	3	60	1908	Tottenville, N. Y.	New York, N. Y.
117245		Ga. s.	Sarah B.....	14	9	39.0	13.4	4.1	Oys.	2		1903	Stratford, Conn.	Bridgeport, Conn.
116237		Ga. s.	Sarah Blum.....	13	6	52.8	13.6	3.6	Oys.	1		1888	Crab Island, Md.	Newport News, Va.
22003		Ga. s.	Sarah Brown.....	6	5	30.0	11.0	3.0	Frt.	1		1865	Norfolk, Va.	Norfolk, Va.
203039	*St. p.	Sarah Dixon.....	368	334	101.0	29.5	7.2	Tow.	8	400	1906	Portland, Ore.	Portland, Ore.	
116327		Ga. s.	Sarah E.....	12	11	36.3	14.4	3.8	Pas.	1		1890	Oak Island, N. Y.	Perth Amboy, N. J.
206100	*St. p.	SARAH EDBORN.....	259	259	146.2	33.4	7.0	Pas.	12	600	1909	Ambridge, Pa.	New Orleans, La.	
209944		Ga. s.	Sarah F.....	8	7	37.2	8.5	3.1	Frt.	1	22	1861	Windsor, Conn.	New York, N. Y.
22874		Ga. s.	Sarah Lucinda.....	18	15	45.8	16.0	4.5	Oys.	2		1861	Northport, N. Y.	Bridgeport, Conn.
116483		Ga. s.	Sarah McCune.....	12	10	40.0	15.5	3.8	Msc.	1		1892	Hayport, N. Y.	Patchogue, N. Y.
116071		Ga. s.	Sarah O'Neil.....	20	19	45.0	18.7	4.8	Pas.	1		1885	Islip, N. Y.	New York, N. Y.
206021		St. s.	Sarah Orbeta.....	11	8	43.7	9.4	3.2	Tow.	5	15	1896	San Juan, P. R.	San Juan, P. R.
22618		Ga. s.	Sarah Smith.....	7	6	27.3	11.7	4.6	Fsh.	3		1865	New Bedford, Mass.	New Bedford, Mass.
116186		St. s.	Sarah Thorpe.....	201	129	91.2	22.8	7.1	Frt.	11	80	1867	Hoboken, N. J.	Bridgeport, Conn.
116079		St. s.	Sarah A. Jenks.....	350	219	128.0	26.0	8.6	Pas.	10	419	1885	Linwood, Pa.	New York, N. Y.
23749		St. s.	Sarah E. Easton.....	34	17	67.4	15.9	6.4	Tow.	4		1868	Philadelphia, Pa.	Do.
205311	K. W. Q. F.	St. s.	SARAH E. MCWILLIAMS.....	294	199	122.3	25.0	14.0	Tow.	13	500	1908	Camden, N. J.	Do.
116620		Ga. s.	Sarah E. Vickers.....	153	50	66.7	22.2	6.3	Frt.	4		1894	Lankford, Md.	Baltimore, Md.

1 Formerly (a) British st. s. Charters Tower.

(b) Hawaiian st. s. San Mateo.

2 Formerly ga. y. Columbine.

3 Formerly st. y. (a) Sanbel.

(b) Decoy.

4 Formerly st. s. (a) John S. Kimball.

(b) James Dollar.

5 Formerly st. s. Minnetonka.

6 Formerly st. s. Minnewaska.

7 Formerly st. s. S. T. Morgan.

8 Formerly st. y. Laura S.

MERCHANT STEAM VESSELS OF THE UNITED STATES—Continued.

Official No.	Signal letters.	Rig.	Name of vessel.	Gross tonnage.	Net tonnage.	Length.	Breadth.	Depth.	Service.	Crew.	Indicated horsepower.	When built.	Where built.	Home port (where permanent document issues).
115570		Ga. s.	Surah E. Walter.	14	11	41.0	14.3	4.1	Pas.	1		1877	Crisfield, Md.	New York, N. Y.
115595		St. s.	Surah E. Wetherell.	22	11	59.0	13.2	5.3	Tow.	3		1872	Gloucester, Mass.	Do.
115285		St. s.	Surah J. Weed.	61	31	74.2	18.4	7.9	Tow.	7		1874	Brooklyn, N. Y.	Bath, Me.
116480		Ga. s.	Surah M. Mulford.	20	11	47.0	17.2	4.7	Oya.	6		1892	Bridgeton, N. J.	Bridgeton, N. J.
116961		Ga. s.	Surah M. Rooks.	12	9	52.0	15.5	3.5	Frt.	2		1900	Pocomoke City, Md.	Norfolk, Va.
202790	K. V. F. J.	Ga. y.	Saramar.	72	65	70.4	18.4	7.2	Yct.	5		1906	New York, N. Y.	New York, N. Y.
116105		St. s.	Saramac.	56	28	69.0	18.8	7.4	Tow.	8		1888	Athens, N. Y.	Albany, N. Y.
116318		St. s.	SARANAC.	2,669	1,939	290.0	40.8	13.6	Frt.	23	1,500	1890	Cleveland, Ohio.	Buffalo, N. Y.
116333		St. s.	SARANAC.	86	58	88.2	16.4	7.5	Tow.	4		1890	Tonawanda, N. Y.	Philadelphia, Pa.
116720	K. M. S. D.	St. y.	Saranac.	42	34	81.3	13.0	4.7	Yct.	6		1896	Morris Heights, N. Y.	New York, N. Y.
204160	K. W. D. B.	St. s.	SARATOGA.	6,391	3,963	413.0	50.2	17.5	Pas.	138	5,000	1907	Philadelphia, Pa.	Do.
200283		St. s.	Sardinia.	35	13	61.0	17.0	6.9	Tow.	6	250	1903	West Bay City, Mich.	Duluth, Minn.
203851		Ga. s.	Sargent.	12	8	33.2	7.0	3.2	Pas.	0	40	1909	Casco, Ark.	Memphis, Tenn.
116926		St. s.	Sargent L. Saville.	92	32	82.5	24.7	7.5	Frt.	5	330	1899	Athens, N. Y.	New York, N. Y.
116905		Ga. s.	Sasie B.	18	13	46.3	16.6	7.2	Frt.	2		1899	Eastport, Me.	Eastport, Me.
116070		St. s.	Satan.	11	8	46.0	9.2	4.5		0		1882	New York, N. C.	Fall River, Mass.
203533		Ga. s.	Satan.	14	11	35.6	15.8	4.2	Frt.	1		1906	Charleston, S. C.	Charleston, S. C.
25299		St. s.	Satellite.	381	190	163.0	20.5	11.0	Pas.	18	1,200	1894	Marine City, Mich.	Boston, Mass.
116175		St. y.	Satellite.	27	14	77.6	12.3	6.3	Yct.	2		1887	Brooklyn, N. Y.	Albany, N. Y.
116310		*St. p.	Satellite.	60	60	86.0	20.0	3.4	Tow.	10		1890	Rock Island, Ill.	Memphis, Tenn.
117159	K. R. S. J.	St. y.	Satilla.	106	62	111.1	16.6	10.2	Yct.	8	450	1902	Boston, Mass.	Philadelphia, Pa.
203621	K. V. R. C.	Ga. s.	SATILLA.	2,667	2,044	300.0	41.0	25.8	Frt.	28	1,200	1906	Quincy, Mass.	New York, N. Y.
208936		Ga. s.	Satilla.	33	22	55.6	13.2	3.9	Pas.	1	45	1909	Jacksonville, Fla.	Jacksonville, Fla.
116928		St. s.	Satisfaction.	47	23	64.0	16.0	8.0	Tow.	6		1894	Sheboygan, Wis.	Milwaukee, Wis.
117019		*St. p.	Saturn.	189	175	145.5	30.0	4.0	Pas.	21	550	1901	Rock Island, Ill.	Kansas City, Mo.
117023		St. s.	SATURN.	3,717	2,772	346.0	48.0	28.0	Pas.	19	1,450	1901	Lorain, Ohio.	Cleveland, Ohio.
205364		St. s.	Saturn.	29	17	61.5	16.5	7.5	Fsh.	2	85	1911	Erie, Pa.	Erie, Pa.
209333	L. C. F. R.	St. s.	Saturn.	125	65	82.6	23.5	11.1	Tow.	5	420	1911	Boston, Mass.	Boston, Mass.
115403		Ga. y.	Saugatuck.	88	77	84.7	17.5	8.2	Tow.	5		1875	Saugatuck, Mich.	Toledo, Ohio.
116635		St. p.	Sausalto.	1,766	1,372	236.0	38.0	15.0	Fer.	15	1,200	1894	San Francisco, Cal.	San Francisco, Cal.
116929	K. P. N. M.	St. s.	SAVAGE.	410	279	142.8	27.0	15.6	Tow.	16	750	1899	Baltimore, Md.	Baltimore, Md.
117061	K. R. B. L.	Ga. y.	Savalo.	31	26	58.0	17.2	5.6	Yct.	4		1901	Tottenville, N. Y.	New Haven, Conn.
117155		Ga. y.	Savanilla.	18	16	49.0	12.3	3.6	Yct.	2		1902	Astoria, N. Y.	New York, N. Y.
203104	K. V. J. N.	Ga. y.	SAVARONA.	115	102	87.2	23.0	12.2	Yct.	14	100	1906	Boston, Mass.	Philadelphia, Pa.
201441		St. s.	Sawtooth.	13	8	41.0	10.8	4.4	Tow.	3	40	1901	Alameda, Cal.	Noine, Alaska.
116670		St. s.	Sawyer.	34	21	62.9	15.3	6.2	Fsh.	2		1895	Milbridge, Me.	Machias, Me.
205189		Ga. s.	Saxman.	8	5	33.0	9.4	2.9	Fah.	1		1908	Ketchikan, Alaska.	Ketchikan, Alaska.
206376		St. s.	SAXON.	2,348	1,875	296.2	40.4	21.1	Frt.	20	1,200	1890	Cleveland, Ohio.	Duluth, Minn.
200036		St. s.	SAXONA.	4,716	3,441	416.0	50.0	28.0	Frt.	23	1,250	1903	do.	Do.
203844		*St. p.	Sayak.	209	132	98.0	28.4	3.1	Tow.	3	60	1899	San Francisco, Cal.	San Francisco, Cal.
100702		Ga. y.	Sayona.	32	29	55.0	17.0	6.0	Yct.	3		1900	Port Jefferson, N. Y.	Chicago, Ill.
204469		Ga. y.	Sayona II.	25	23	59.8	12.8	5.4	Yct.	1		1907	Osterville, Mass.	New York, N. Y.
116209	K. F. D. N.	St. y.	Say When.	87	43	122.4	14.1	9.4	Yct.	8		1888	Bristol, R. I.	Do.
116750		Ga. s.	Say When.	6	5	25.4	12.4	3.8	Mco.	1		1893	Newport, R. I.	Bridgeport, Conn.
200906		Ga. s.	Scamp.	11	7	42.3	12.6	5.4	Tow.	2	37	1904	do.	New York, N. Y.
204839		Ga. s.	Scandal.	19	9	50.0	11.5	5.0	Tow.	1		1906	Oakland, Cal.	Camden, N. J.
116867		St. s.	Scandinavia.	55	37	70.0	17.0	8.0	Tow.	5		1898	Baltimore, Md.	Portland, Me.
201810		St. s.	SCANDINAVIA.	1,462	676	187.5	43.4	16.5	Fer.	8	1,400	1905	Newport News, Va.	New York, N. Y.
204765		Ga. y.	Scantic.	35	23	67.8	13.0	8.0	Yct.	4		1907	Baltimore, Md.	Do.
117202		St. y.	Scat.	20	14	67.8	9.5	5.4	Yct.	2		1902	Nyack, N. Y.	Do.
204116		Ga. s.	Scenic.	7	5	20.3	8.4	2.9	Pas.	1	17	1907	Ballard, Wash.	Seattle, Wash.
115375		Ga. s.	Schener.	14	12	44.0	14.6	4.0	Msc.	3		1871	Jersey City, N. J.	New York, N. Y.
80350		St. s.	Schenectady.	31	21	60.0	15.0	6.0	Tow.	3		1896	Cohoes, N. Y.	Albany, N. Y.
209238	*St. p.	St. s.	Schmoldt.	24	24	64.9	15.8	3.8	Pas.	4	120	1911	Beardstown, Ill.	St. Louis, Mo.
204236		St. s.	Schoodie.	111	59	85.0	20.6	7.4	Pas.	6	225	1907	South Portland, Me.	Mt. Desert Ferry, Me.
115990		St. s.	Schoolcraft.	745	595	180.1	34.2	14.1	Frt.	7	700	1884	Trenton, Mich.	Cleveland, Ohio.
116526		*St. p.	SCHUYLER.	2,205	1,819	274.8	40.4	13.1	Frt.	21	1,150	1892	Cleveland, Ohio.	Erie, Pa.
116812		St. s.	Schwaka.	484	291	146.8	30.0	5.0	Pas.	30	1,400	1898	Port Blakeley, Wash.	St. Michael, Alaska.
206046		Ga. s.	Scoto.	11	8	28.6	10.8	3.5	Tow.	1	20	1907	Seattle, Wash.	Port Townsend, Wash.
116447		Ga. s.	Scotlon.	10	9	35.3	12.0	4.7	Pas.	1		1891	Chicago, Ill.	Milwaukee, Wis.
11461		St. s.	Scotlon.	175	119	98.6	27.0	9.8	Frt.	5	150	1861	Brooklyn, N. Y.	New York, N. Y.
116224		*St. p.	Scotia.	31	31	100.5	13.4	3.0	Tow.	6		1889	La Crosse, W. Va.	Wheeling, W. Va.
116230		St. s.	Scotia.	181	132	122.0	30.6	9.5	Pas.	17	160	1888	San Francisco, Cal.	San Francisco, Cal.
206011	*Ga. p.	Ga. s.	Scottsboro.	6	6	32.8	7.5	2.5	Fer.	1	8	1908	Garlands Landing, Ala.	Chattanooga, Tenn.
117030		*Ga. p.	Scotty Phillips.	68	68	106.6	23.8	3.5	Fer.	3		1900	Pierre, S. Dak.	Sioux City, Iowa.
116951		St. y.	Scout.	30	20	75.7	10.6	7.6	Yct.	5		1900	Bristol, R. I.	New York, N. Y.
117066		Ga. s.	Scout.	8	8	37.2	14.0	2.6	Frt.	1		1901	Galveston, Tex.	Galveston, Tex.
200262	*St. p.	St. s.	Scout.	77	77	101.1	20.6	3.5	Tow.	5		1903	Marietta, Ohio.	Pittsburgh, Pa.
205641		Ga. s.	Scoul.	12	8	39.6	13.0	3.0	Pas.	2	18	1908	Miami, Fla.	Key West, Fla.
209045		Ga. s.	Scout.	7	6	29.8	9.8	3.6	Fsh.	1	10	1911	Ketchikan, Alaska.	Ketchikan, Alaska.
116235	K. J. F. H.	St. s.	SCRANTON.	2,015	1,595	260.0	39.2	21.6	Frt.	19	800	1888	Cleveland, Ohio.	Buffalo, N. Y.
116500		St. a.	Scranton.	300	150	125.0	26.0	14.4	Tow.	13	550	1892	Camden, N. J.	New York, N. Y.
201628		St. a.	SCRANTON.	1,462	675	187.0	43.4	16.5	Fer.	8	1,400	1904	Newport News, Va.	Do.
205647		Ga. s.	Scrpps.	7	7	30.0	7.5	4.0	Pas.	1	14	1908	Clinton, Iowa.	Rock Island, Ill.
23844		Ga. s.	Scud.	13	12	40.4	13.0	5.0	Fsh.	5		1870	Bath, Me.	Gloucester, Mass.

¹ Formerly st. s. {
^a Unique.
^b Diamond State.

² Formerly ga. y. Tip Top.
³ Formerly ga. y. Cruise.

⁴ Formerly st. s. Geo. W. Aldridge.
⁵ Formerly st. s. Havre.

MERCHANT STEAM VESSELS OF THE UNITED STATES—Continued.

Official No.	Signal letters.	Rlg.	Name of vessel.	Gross tonnage.	Net tonnage.	Length.	Breadth.	Depth.	Service.	Crew.	Indicated horsepower.	When built.	Where built.	Home port (where permanent document issues).
						Feet.	Feet.	Feet.						
115638		Ga. s.	Scud.....	11	7	42.2	13.8	3.8	Msc.	1	1869	Penny Bridge, N. Y.	Patchogue, N. Y.
117075	K. R. D. L.	St. y.	Scup.....	38	21	83.2	10.8	7.1	Yct.	6	1901	South Boston, Mass.	New York, N. Y.
117065		Ga. y.	Sculpin II.....	16	13	42.9	13.3	5.2	Yct.	2	1901	Shooters Island, N. Y.	Do.
100293		St. s.	Scylla.....	67	34	74.5	19.0	8.0	Tow.	5	1881	Boston, Mass.	Boston, Mass.
116899		Ga. y.	Sea Bass.....	42	29	78.0	13.0	7.2	Yct.	3	1899	Baltimore, Md.	Baltimore, Md.
22808		St. d.	Sea Blrd.....	489	253	187.0	36.4	8.0	Pas.	12	808	1866	Hunters Point, N. Y.	Perth Amboy, N. J.
115855		Ga. s.	Sea Blrd.....	7	7	29.6	12.3	3.0	Frt.	1	1882	Matagorda, Tex.	Galveston, Tex.
117013		St. s.	SEA BLRD.....	21	13	50.0	11.8	6.0	Pas.	6	1900	Ferrysburg, Mich.	Grand Haven, Mich.
208307		Ga. s.	Sea Blrd.....	12	8	38.0	10.5	4.5	Pas.	1	40	1908	Tilburon, Cal.	San Francisco, Cal.
116494		St. y.	Seabird.....	53	33	84.0	15.0	7.3	Yct.	2	1892	Boston, Mass.	Bridgeport, Conn.
205246		Ga. s.	Seabird.....	10	9	25.7	11.5	4.3	Fsh.	10	8	1908	Osterville, Mass.	Hyannis, Mass.
206355		Ga. s.	Seabird.....	14	10	36.2	13.0	4.7	Fsh.	2	20	1909	Dockton, Wash.	Ketchikan, Alaska.
206807		Ga. s.	Sea Blrd.....	6	6	28.0	9.2	3.5	Pas.	1	15	1912	Sturgeon Bay, Wis.	Milwaukee, Wis.
115348	J. Q. R. K.	St. s.	Seaboard.....	662	563	184.5	28.7	12.3	Pas.	17	540	1874	Wilmington, Del.	Hartford, Conn.
201772		Ga. s.	Seaboy.....	13	10	41.6	11.0	4.5	Msc.	3	1904	Jersey City, N. J.	New York, N. Y.
202076		Ga. s.	Sea Boy.....	10	7	39.0	11.0	3.2	Pas.	1	1905	Ballard, Wash.	Pt. Townsend, Wash.
204279		St. s.	SEABREEZE.....	87	59	96.0	22.5	6.0	Pas.	3	1907	Buffalo, N. Y.	Buffalo, N. Y.
207632		Ga. s.	Seabreeze.....	14	13	45.0	11.1	2.4	Pas.	1	25	1910	Seabreeze, Fla.	St. Augustine, Fla.
206547		Ga. s.	Sea Breeze.....	13	11	55.8	8.7	4.1	Pas.	2	35	1907	Irondequoit, N. Y.	Rochester, N. Y.
208172		Ga. y.	Sea Breeze.....	9	6	35.0	9.2	4.0	Yct.	1	16	1909	Seattle, Wash.	Pt. Townsend, Wash.
208802		Ga. s.	Seabright.....	5	5	28.6	11.5	3.5	Pas.	1	7	1891	Atlantio City, N. J.	Somers Point, N. J.
203401		St. s.	SEA BRIGHT.....	240	163	109.2	24.6	14.7	Tow.	7	700	1906	Wilmington, Del.	New York, N. Y.
200188		St. s.	Seabury.....	281	186	127.7	30.9	9.1	Frt.	4	1903	Mystic, Conn.	Hartford, Conn.
77219		Ga. s.	Sea Coast.....	44	33	69.3	10.6	6.2	Oys.	8	1896	Patchogue, N. Y.	Bridgeport, Conn.
120773		Ga. s.	Sea Comb.....	12	10	38.0	13.4	4.9	Pas.	1	1889	Brooklyn, N. Y.	Patchogue, N. Y.
209002	L. C. D. F.	St. s.	SEACONNET.....	2,294	1,666	247.0	43.7	25.4	Frt.	22	1,300	1911	Ecorse, Mich.	Philadelphia, Pa.
207354	L. B. K. M.	Ga. y.	Sea Comb.....	53	28	77.0	14.5	7.0	Yct.	4	80	1910	South Boston, Mass.	Salem, Mass.
116086		Ga. s.	Sea Em.....	13	11	34.0	14.4	4.5	Fsh.	4	1900	Handsboro, Miss.	Pensacola, Fla.
207309	L. B. K. F.	Ga. y.	Seafarer.....	62	42	80.1	19.0	10.0	Yct.	5	30	1910	East Boothbay, Me.	San Francisco, Cal.
210019		Ga. s.	Seafarer.....	11	9	35.4	10.5	5.7	Msc.	4	16	1912	Mobile, Ala.	Mobile, Ala.
116369		Ga. s.	Sea Foam.....	7	7	26.6	10.8	5.6	Fsh.	3	1890	Bremen, Me.	Portland, Me.
116553		St. s.	Sea Foam.....	19	9	46.0	11.0	5.4	Tow.	4	50	1893	Iiwaco, Wash.	Pt. Townsend, Wash.
201511		Ga. y.	Seafoam.....	46	21	64.4	14.3	5.4	Yct.	3	1904	Duluth, Minn.	Duluth, Minn.
201861	K. T. S. B.	St. s.	Sea Foam.....	339	205	127.0	32.0	10.0	Pas.	20	500	1905	Aberdeen, Wash.	San Francisco, Cal.
202547		Ga. s.	Sea Foam.....	7	7	32.6	8.0	3.0	Pas.	1	1905	Davenport, Iowa	Dubuque, Iowa.
107188		St. y.	Sea Fox.....	74	37	101.6	16.0	6.8	Yct.	3	1895	Detroit, Mich.	Marquette, Mich.
116877		Ga. s.	Sea Fox.....	6	6	27.0	17.2	4.0	Fsh.	1	1899	Osterville, Mass.	Chatham, Mass.
117209		St. s.	Sea Fox.....	69	35	78.5	19.0	9.5	Frt.	4	250	1902	Alameda, Cal.	San Francisco, Cal.
208062		Ga. s.	Sea Fox.....	10	9	34.0	9.0	3.6	Pas.	2	30	1909	St. Ignace, Mich.	Grand Haven, Mich.
150818		St. s.	SEA GATE.....	125	85	97.0	20.1	8.8	Frt.	6	250	1894	Newburgh, N. Y.	Brunswick, Ga.
204207		St. s.	SEA GATE.....	244	165	122.2	27.2	8.5	Pas.	5	450	1907do.....	Albany, N. Y.
116640		Ga. s.	Sea Gull.....	6	5	25.0	12.0	3.0	Frt.	1	1894	Cape May, N. J.	Somers Point, N. J.
116796		Ga. s.	Sea Gull.....	14	12	48.2	13.0	4.0	Fsh.	4	1897	Stratford, Conn.	Greenport, N. Y.
116814		Ga. s.	Sea Gull.....	13	9	49.9	11.9	4.0	Pas.	2	1898	Brooklyn, N. Y.	Patchogue, N. Y.
116889		*St. d.	Sea Gull.....	44	28	84.5	18.5	4.5	Frt.	4	70	1892	San Francisco, Cal.	San Francisco, Cal.
117139		Ga. s.	Sea Gull.....	7	0	26.6	12.4	4.1	Fsh.	1	1902	Osterville, Mass.	Hyannis, Mass.
202706		St. s.	Sea Gull.....	22	15	45.0	15.0	4.0	Fsh.	5	1897	Hamiln Lake, Mich.	Grand Haven, Mich.
203777		*Ga. p.	Sea Gull.....	6	6	50.0	12.0	2.5	Pas.	2	25	1906	South Pittsburg, Tenn.	Chattanooga, Tenn.
204651		St. s.	Sea Gull.....	6	6	33.0	11.0	3.8	Pas.	1	1905	Woodmere, N. Y.	Patchogue, N. Y.
205825		St. s.	Sea Gull.....	7	6	25.0	8.6	2.6	Fsh.	3	12	1896	St. Joseph, Mich.	Grand Haven, Mich.
206317	L. B. D. C.	Ga. y.	Sea Gull.....	26	20	58.2	12.4	5.4	Yct.	2	1909	Greenport, N. Y.	New York, N. Y.
206412		Ga. s.	Sea Gull.....	6	5	36.0	6.2	3.6	Pas.	1	28	1909	Zanesville, Ohio.	Wheeling, W. Va.
206507		Ga. s.	Sea Gull.....	13	9	31.2	9.3	4.0	Fsh.	2	16	1907	Two Rivers, Wis.	Chicago, Ill.
206550		Ga. s.	Sea Gull.....	14	9	37.8	10.5	4.0	Pas.	1	12	1909	Seattle, Wash.	Pt. Townsend, Wash.
208976		Ga. s.	Sea Gull.....	9	8	28.6	9.0	3.0	Fsh.	2	10	1904	Manitowoc, Wis.	Milwaukee, Wis.
208977		Ga. s.	Sea Gull II.....	8	8	29.1	8.9	3.6	Fsh.	2	10	1906	Sturgeon Bay, Wis.	Do.
200769		Ga. s.	Sea Horse.....	8	5	37.5	8.6	3.2	Pas.	1	1904	Seattle, Wash.	Pt. Townsend, Wash.
115923		St. s.	Sea King.....	181	90	119.0	26.1	11.5	Tow.	13	350	1883	San Francisco, Cal.	San Francisco, Cal.
116485		St. s.	Sea King.....	123	61	92.6	21.0	10.0	Tow.	9	375	1892	Philadelphia, Pa.	Philadelphia, Pa.
117141	K. W. G. H.	St. s.	Sea King.....	124	84	95.6	21.8	10.4	Tow.	7	340	1902	Baltimore, Md.	Tampa, Fla.
207170		Ga. s.	Sea King.....	14	10	39.4	11.8	3.8	Fsh.	2	30	1910	Seattle, Wash.	Pt. Townsend, Wash.
115059		Ga. s.	Sea Lark.....	8	7	30.6	11.4	3.4	1	1872	Patchogue, N. Y.	Greenport, N. Y.
201882		St. s.	Sea Lark.....	69	35	78.5	19.0	9.5	Tow.	4	250	1905	San Francisco, Cal.	San Francisco, Cal.
116637		Ga. s.	Sea Light.....	19	17	42.7	14.3	4.7	Fsh.	3	1894	Hoquiam, Wash.	Ketchikan, Alaska.
115734		*St. d.	Sea Lion.....	92	92	121.0	20.0	3.0	Tow.	11	250	1880	Wheeling, W. Va.	Cincinnati, Ohio.
201178		Ga. s.	Sea Lion.....	8	8	30.0	9.3	3.3	Tow.	1	1904	Aberdeen, Wash.	Pt. Townsend, Wash.
205093		Ga. s.	Sea Lion.....	14	9	39.0	12.9	4.2	Fsh.	4	16	1908	Seattle, Wash.	Ketchikan, Alaska.
206885		Ga. s.	Sea Lion.....	13	9	44.0	11.1	4.8	Fsh.	6	20	1909	Poulsbo, Wash.	Pt. Townsend, Wash.
208827		Ga. s.	Sea Lion II.....	18	12	43.8	12.5	5.0	Fsh.	5	20	1911do.....	Seattle, Wash.
125283		St. s.	Seaman.....	59	29	66.0	18.2	7.7	Tow.	5	1874	Jersey City, N. J.	New York, N. Y.
204250	K. W. D. Q.	Ga. y.	Sea Otter.....	28	27	60.0	10.0	7.8	Yct.	2	100	1905	Newport, R. I.	Philadelphia, Pa.
206687		Ga. y.	Sea Otter.....	21	16	47.8	10.0	4.7	Yct.	1	55	1909	Portland, Ore.	Portland, Ore.
117161		Ga. s.	Sea Pigeon.....	13	10	41.7	12.6	4.2	Pas.	1	1902	Oceanus, N. Y.	New York, N. Y.
117025		St. s.	Sea Prince.....	53	27	75.0	18.5	8.5	Tow.	4	250	1901	San Francisco, Cal.	San Francisco, Cal.
118251		St. s.	Sea Queen.....	111	55	100.5	22.0	11.8	Tow.	6	450	1888do.....	Do.

1 Formerly st. s. Ida M. Dalby.

2 Formerly ga. s. Jessie R.

3 Formerly ga. s. Fred Black.

4 Formerly st. y. Azales.

5 Formerly st. s. Pejepoot.

6 Formerly ga. y. Heather.

7 Formerly st. s. C. W. Standart.

MERCHANT STEAM VESSELS OF THE UNITED STATES—Continued.

Official No.	Signal letters.	Rig.	Name of vessel.	Gross tonnage.	Net tonnage.	Length.	Breadth.	Depth.	Service.	Crew.	Indicated horsepower.	When built.	Where built.	Home port (where permanent document issues).
						Feet.	Feet.	Feet.						
116760		Ga. s.	Sea Queen	12	11	48.7	16.4	3.3	Fsh.	4	1897	New Greina, N. J.	Somers Point, N. J.
207069		Ga. s.	Sea Queen	9	8	26.2	9.1	3.0	Fsh.	2	10	1901	Manistee, Mich.	Grand Haven, Mich.
207271		Ga. s.	Sea Queen	14	8	34.9	14.4	4.3	Fsh.	3	24	1910	Friendship, Me.	New York, N. Y.
209360		Ga. s.	Sea Queen	11	11	37.6	9.6	4.4	Frt.	2	16	1906	Jackson Harbor, Wis.	Milwaukee, Wis.
209759		Ga. s.	Sea Queen	10	7	36.4	9.0	3.0	Pas.	1	20	1912	Balboa, Cal.	Los Angeles, Cal.
117184	K. S. B. H.	St. s.	SEA ROVER	199	116	121.0	24.5	15.0	Pas.	7	700	1902	San Francisco, Cal.	San Francisco, Cal.
202585	K. V. C. S.	St. y.	Sea Urchin	49	33	55.8	15.4	7.8	Yot.	3	1905	Bristol, R. I.	Philadelphia, Pa.
116919		St. s.	Sea Witch	39	27	69.5	16.9	5.8	Fsh.	6	1899	Ashtabula, Ohio.	Chicago, Ill.
115943		St. s.	Sea Witch	74	37	77.9	20.0	10.0	Tow.	5	1883	San Francisco, Cal.	San Francisco, Cal.
116815		St. s.	Sea Witch	13	9	49.9	11.9	4.0	Pas.	2	1898	Brooklyn, N. Y.	Patchogue, N. Y.
206123		Ga. s.	Sea Wolf	14	10	41.5	13.6	4.1	Frt.	4	25	1900	Seattle, Wash.	San Francisco, Cal.
208279		Ga. s.	Seal	7	5	32.7	9.6	2.4	Frt.	1	24	1911	Astoria, Oreg.	Astoria, Oreg.
208504		Ga. s.	Seal	9	6	28.8	8.5	3.6	Tow.	1	30	1911	San Pedro, Cal.	Los Angeles, Cal.
209210		Ga. s.	Sealship No. 38	17	12	39.0	18.0	4.4	Oys.	3	1911	Northport, N. Y.	Cold Spring, N. Y.
106249		St. s.	Search Light	95	50	94.8	19.5	6.5	Pas.	3	1884	South Haven, Mich.	Chicago, Ill.
208247		Ga. s.	Searchlight	7	7	32.8	8.4	3.0	Pas.	1	12	1910	Ketchikan, Alaska.	Ketchikan, Alaska.
116817		*St. p.	Seattle	718	409	176.1	35.4	5.9	Pas.	30	700	1898	Seattle, Wash.	St. Michael, Alaska.
116854		*St. p.	Seattle No. 3	548	326	151.0	34.9	6.2	Pas.	26	450	1898	Dutch Harbor, Alaska.	Do.
203384		St. s.	Seattle Spirit	81	55	82.8	15.3	9.1	Pas.	7	1906	Ballard, Wash.	Seattle, Wash.
207385		Ga. s.	Seavey	13	11	33.0	11.5	3.9	Frt.	2	16	1910	Frankfort, Mich.	Grand Haven, Mich.
157314		St. s.	Seawanhuka	27	17	57.8	13.0	5.0	Pas.	2	1891	Peekskill, N. Y.	New York, N. Y.
120540		St. s.	Sebago	28	14	48.4	15.1	6.8	Tow.	1	1883	Portland, Me.	Portland, Me.
207636		Ga. s.	Sebasco	15	6	47.1	12.4	3.6	Frt.	2	25	1910	Waldoboro, Me.	Do.
115704		St. s.	Sebenau	89	44	91.0	18.6	7.2	Pas.	8	1880	Bath, Me.	Rockland, Me.
115323		St. p.	Secaucus	974	810	214.0	46.5	13.6	Fer.	7	550	1873	Hoboken, N. J.	New York, N. Y.
204425	K. W. G. N.	St. s.	SECURITY	397	270	140.5	26.0	15.9	Tow.	16	900	1907	Port Richmond, N. Y.	Do.
208301		Ga. s.	SECURITY	14	10	36.0	12.2	2.0	Tow.	2	1911	Miami, Fla.	Baltimore, Md.
117251		Ga. s.	Seddon	14	10	52.0	12.0	4.5	Pas.	3	1903	Tacoma, Wash.	Nomo, Alaska.
116499		St. s.	Sedgwick	87	51	92.2	17.5	6.4	Tow.	6	1892	Brewer, Me.	Savannah, Ga.
116018		Ga. s.	Sedonia	13	9	45.0	10.0	3.2	Frt.	1	1884	Somerset County, Md.	Baltimore, Md.
117201		Ga. s.	Sedro	9	9	33.8	11.0	3.5	Pas.	2	1900	Port Gamble, Wash.	Pt. Townsend, Wash.
208342		Ga. s.	See-Am	11	7	47.5	11.8	4.0	Pas.	1	20	1911	Coupeville, Wash.	Do.
203464		Ga. y.	Segochet	35	6	57.6	13.1	6.9	Yct.	1	1906	Thomaston, Me.	San Juan, P. R.
115986		St. s.	Segulin	96	48	88.1	19.8	9.5	Tow.	6	1884	Bath, Me.	Bath, Me.
116344	K. H. L. T.	St. s.	SEGURANCA	4,033	2,806	321.3	45.3	17.4	Pas.	71	2,600	1890	Chester, Pa.	New York, N. Y.
200583		St. s.	Seguranza	17	11	45.9	10.4	4.3	Tow.	5	50	1903	New Orleans, La.	Do.
116301		St. p.	Sehome	708	444	192.4	32.2	10.5	Pas.	25	700	1889	Portland, Oreg.	San Francisco, Cal.
205479		Ga. s.	Sehome	7	5	29.3	7.7	3.6	Pas.	1	22	1908	Bellingham, Wash.	Pt. Townsend, Wash.
116925		Ga. s.	Selma	29	19	50.0	14.0	7.0	Fsh.	2	1893	Victoria, B. C.	Seattle, Wash.
207626		Ga. y.	Selma	20	19	45.0	12.0	6.3	Yct.	1	60	1910	Poughkeepsie, N. Y.	Patchogue, N. Y.
208494		Ga. s.	Selma S.	17	11	44.4	14.3	5.0	Frt.	1	12	1911	Green Cove Springs, Fla.	Jacksonville, Fla.
206050		Ga. s.	Selmlede	8	8	31.2	8.9	4.8	Frt.	2	12	1908	Marblehead, Mass.	Marblehead, Mass.
200116		Ga. s.	Selmadia	31	29	54.3	16.8	5.3	Pas.	2	1903	Toms River, N. J.	New York, N. Y.
116555		St. s.	SELWYN EDDY	2,946	2,164	343.0	42.2	21.6	Frt.	21	1,150	1893	Wyandotte, Mich.	Buffalo, N. Y.
23973		St. s.	Seminole	78	39	77.5	18.5	9.1	Tow.	6	1871	Philadelphia, Pa.	Galveston, Tex.
116132	K. D. N. S.	St. s.	Seminole	2,556	1,966	264.0	43.0	18.8	Pas.	60	1,193	1886 do	New York, N. Y.
116392		Ga. s.	Seminole	8	5	40.0	7.8	3.3	Pas.	2	1882	New York, N. Y.	Jacksonville, Fla.
116091		St. s.	Seminole	6	5	40.2	8.5	2.9	Pas.	3	1885	Port Tampa, Fla.	Tampa, Fla.
117204		Ga. s.	Seminole	12	10	31.9	8.0	4.9	Msc.	2	1902	Wilmington, Cal.	Los Angeles, Cal.
205621		Ga. y.	Seminole	16	15	40.0	11.5	5.0	Yct.	3	45	1904	Jersey City, N. J.	New York, N. Y.
207764		Ga. s.	Seminole	11	9	37.1	10.5	4.6	Pas.	1	12	1910	Boston, Mass.	Boston, Mass.
208767		*St. p.	Seminole	1,102	891	220.0	42.1	9.0	Pas.	22	1,340	1910	Oakland, Cal.	San Francisco, Cal.
100787	K. S. G. C.	St. y.	Semiramis	63	42	88.0	15.2	8.5	Yct.	7	1903	New York, N. Y.	New York, N. Y.
208710	L. B. W. F.	Ga. y.	Semloh	19	13	48.0	10.5	5.4	Yct.	1	30	1911	Boston, Mass.	Boston, Mass.
116725		St. s.	SENATOR	4,048	3,178	410.0	45.4	23.9	Frt.	19	1,450	1896	Wyandotte, Mich.	Detroit, Mich.
116811	K. N. J. F.	St. s.	SENATOR	2,409	1,835	280.0	38.1	19.6	Pas.	74	1,800	1898	San Francisco, Cal.	New York, N. Y.
208333		Ga. s.	Senator	41	21	80.0	16.4	7.4	Fsh.	10	50	1911	Seattle, Wash.	Seattle, Wash.
117128		*St. p.	Senator Cordill	220	280	170.0	33.0	5.0	Pas.	20	421	1902	Jeffersonville, Ind.	Natchez, Miss.
205559		Ga. s.	Senator Reynolds	11	9	36.0	11.6	4.0	Pas.	1	1908	City Island, N. Y.	Patchogue, N. Y.
117218		St. s.	Senator Rice	98	66	90.1	20.2	10.0	Tow.	5	1902	Rondout, N. Y.	Albany, N. Y.
116029	K. C. V. D.	St. s.	Seneca	2,729	1,911	271.5	40.0	16.4	Pas.	36	2,400	1884	Chester, Pa.	New York, N. Y.
116228	K. F. H. D.	St. s.	Seneca	157	78	136.6	19.0	11.5	Pas.	16	600	1888	Boston, Mass.	Do.
116277		St. s.	SENECA	2,669	1,939	290.0	40.8	13.6	Pas.	23	1,500	1889	Cleveland, Ohio.	Buffalo, N. Y.
117035	K. Q. T. J.	Ga. y.	Seneca	65	61	81.8	20.4	9.7	Yct.	10	1901	Brooklyn, N. Y.	Bridgeport Conn.
203133		Ga. s.	Seneca	8	5	34.8	9.7	4.1	Pas.	1	1906	Mariner Harbor, N. Y.	New York, N. Y.
208323		Ga. y.	Seneca	11	10	32.4	9.3	3.5	Yct.	2	16	1910	Milwaukee, Wis.	Milwaukee, Wis.
116520		St. p.	Senekes	26	13	68.4	12.0	3.2	Pas.	2	1892	Moriches, N. Y.	Patchogue, N. Y.
115794		Ga. s.	Senora Brown	10	9	39.0	14.0	2.0	Frt.	2	1881	Portsmouth, Va.	Norfolk, Va.
205249		Ga. s.	Senrah	23	14	52.0	12.0	7.0	Msc.	3	1906	Camden, Me.	Jacksonville, Fla.
6903	H. C. N. B.	St. y.	Sentinel	28	22	61.6	13.2	5.1	Yct.	3	1876	Poughkeepsie, N. Y.	New York, N. Y.
22798		St. s.	Sentinel	110	73	102.0	21.2	7.7	Frt.	5	78	1862	East Haddam, Conn.	Do.
115939		St. s.	Sentinel	74	47	102.5	19.0	7.0	Pas.	7	1883	Brooklyn, N. Y.	Do.
116809		St. s.	Sentinel	133	91	101.7	19.8	4.9	Pas.	7	1898	Tacoma, Wash.	Pt. Townsend, Wash.

1 Formerly st. s. Adrienne.

2 Formerly st. y. Dunderburg.

3 Formerly st. s. Fannie G.

4 Formerly st. s. a Sedgwick.

5 U. S. Q. M. D. Sedgwick.

6 Formerly a British st. s. Shelby.

7 Formerly b British sch. Selma.

a Inla.

b Issaquena.

c Jessie.

d Mareva.

1 Formerly st. y. Dashaway.

MERCHANT STEAM VESSELS OF THE UNITED STATES—Continued.

Official No.	Signal letters.	Rig.	Name of vessel.	Gross tonnage.	Net tonnage.	Length.	Breadth.	Depth.	Service.	Crew.	Indicated horsepower.	When built.	Where built.	Home port (where permanent document issues).
117010		St. s.	Sentinel.	40	19	63.5	20.2	5.3	Frt.	3	1890	1890	Biloxi, Miss.	Gulfport, Miss.
205050		*St. p.	Sentinel.	99	91	90.1	19.0	4.5	Pas.	3	150	1908	Sacramento, Cal.	San Francisco, Cal.
205058		Ga. s.	Sentinel.	10	7	40.4	10.8	4.4	Pas.	1	50	1903	Oakland, Cal.	Do.
206517		Ga. y.	Seome.	41	29	64.4	14.6	4.6	Yct.	0	40	1909	Detroit, Mich.	Detroit, Mich.
202707		St. s.	Sequoyah.	55	36	64.0	14.6	4.3	Tow.	2	60	1911	Newberg, Oreg.	Portland, Oreg.
210126		Ga. s.	Sereno.	15	13	53.0	16.0	3.8	Ovs.	1	35	1905	Pocomoke City, Md.	Newport News, Va.
116064		Ga. s.	Sereno.	17	13	43.0	9.4	7.3	Pas.	1	35	1912	Salisbury, Md.	Philadelphia, Pa.
116084		Ga. s.	Seth Low.	52	41	96.0	23.1	3.0	Frt.	15	1870	1870	Islip, N. Y.	New York, N. Y.
117232		Ga. s.	Setroana.	38	25	59.0	16.0	5.6	Fsh.	3	100	1911	Anacortes, Wash.	Pt. Townsend, Wash.
205584		Ga. y.	Sattuck.	10	7	36.9	9.2	3.2	Frt.	1	30	1903	Port Blakeley, Wash.	Seattle, Wash.
23852		St. s.	Sevarg.	25	17	49.3	17.2	4.5	Yct.	2	25	1908	Salisbury, Md.	Baltimore, Md.
116918		St. s.	Seven Brothers.	46	28	66.0	15.4	6.4	Fsh.	15	1870	1870	Bristol, R. I.	Newport, R. I.
207755		Ga. s.	Seven Brothers.	32	22	48.1	15.3	6.5	Tow.	4	1809	1809	Athens, N. Y.	New York, N. Y.
106901		St. s.	Seven Brothers.	13	11	40.3	11.4	4.1	Fsh.	6	20	1909	Sen Bright, N. J.	Perth Amboy, N. J.
200660		*St. p.	Sovern.	113	77	70.5	28.6	7.0	Pas.	6	70	1891	Baltimore, Md.	Baltimore, Md.
207463		Ga. s.	Sewanhuka.	90	90	116.0	25.0	3.2	Tow.	6	1904	1904	Patterson, La.	Brashear, La.
204468	K. W. H. D.	St. s.	SEWARD.	24	14	53.5	16.0	6.3	Fsh.	2	1910	1910	Lubeck, Me.	Lubeck, Me.
204311		Ga. y.	Shad.	3,390	2,080	279.2	42.1	32.3	Frt.	33	1,500	1907	Seattle, Wash.	Pt. Townsend, Wash.
205347	K. W. Q. G.	Ga. y.	Shada.	17	13	43.8	10.0	6.2	Yct.	2	1907	1907	Boston, Mass.	Salem, Mass.
115180		St. p.	Shady Side.	66	42	84.8	15.4	7.0	Yct.	5	100	1908	do.	Wiscasset, Me.
207424		Ga. s.	Shakan.	444	329	168.1	27.5	9.5	Pas.	15	850	1873	Bulls Ferry, N. J.	New York, N. Y.
111206		St. s.	Shamoklu.	35	24	59.8	16.5	5.3	Fsh.	2	75	1910	Anacortes, Wash.	Pt. Townsend, Wash.
10599		St. s.	Shamoklu.	120	72	86.0	25.6	8.0	Frt.	6	300	1898	Tomkins Cove, N. Y.	New York, N. Y.
116151		Ga. s.	Shamrock.	32	16	60.0	15.2	6.6	Tow.	4	1865	1865	Philadelphia, Pa.	Do.
116957		Ga. s.	Shamrock.	50	39	73.0	20.1	7.8	Pas.	4	1887	1887	Brooklyn, N. Y.	Do.
117255		St. s.	Shamrock.	32	21	56.2	16.3	6.9	Fsh.	5	1900	1900	Ballard, Wash.	Pt. Townsend, Wash.
201668		Ga. s.	Shamrock.	9	7	34.3	13.2	5.9	Frt.	2	1903	1903	Eastport, Me.	Eastport, Me.
202678		St. s.	Shamrock.	99	67	72.3	18.2	6.2	Pas.	4	1905	1905	Astoria, Oreg.	Pt. Townsend, Wash.
202893		*Ga. p.	Shamrock.	12	6	37.7	12.0	4.6	Frt.	2	1905	1905	Winthrop, N. C.	Norfolk, Va.
204906		Ga. s.	Shamrock.	9	12	59.3	13.3	2.7	Tow.	1	1906	1906	Higginsport, Ohio.	Wheeling, W. Va.
205201		Ga. s.	Shamrock.	11	7	34.4	11.3	3.2	Pas.	1	1907	1907	Tacoma, Wash.	Seattle, Wash.
205796		St. s.	Shamrock.	8	6	35.6	7.8	3.6	Pas.	1	12	1908	Marshfield, Oreg.	Coos Bay, Oreg.
207068		*Ga. p.	Shamrock.	18	12	37.3	10.7	4.0	Fsh.	3	20	1908	St. James, Mich.	Grand Haven, Mich.
209578		Ga. s.	Shamrock.	11	8	46.6	11.4	3.2	Frt.	3	22	1909	Cut Off, La.	New Orleans, La.
204163		*Ga. p.	Shamrock No. 2.	13	9	38.5	11.9	4.6	Frt.	3	27	1912	Tacoma, Wash.	Tacoma, Wash.
116577		St. s.	Shark.	13	13	65.0	15.5	2.1	Tow.	2	1907	1907	Higginsport, Ohio.	Wheeling, W. Va.
206313	L. B. D. N.	Ga. y.	Shark.	30	24	74.2	12.4	7.2	Yct.	6	47	1893	Gloucester, Mass.	Wiscasset, Me.
207995		Ga. s.	Shark.	19	13	46.7	11.9	4.8	Fsh.	4	30	1910	Port Orchard, Wash.	Pt. Townsend, Wash.
208546		Ga. s.	Shark.	12	7	40.3	10.3	6.4	Pas.	2	40	1911	Salisbury, Md.	Philadelphia, Pa.
206337		*Ga. p.	Sharp Shooter.	11	7	46.4	12.7	2.2	Frt.	1	1904	1904	Delks Bluff, Fla.	Jacksonville, Fla.
205041	K. W. N. J.	St. s.	Shasta.	878	517	192.3	41.0	14.0	Frt.	18	1908	1908	Hogulam, Wash.	San Francisco, Cal.
115917		St. s.	Shaughraun.	45	22	60.0	15.4	8.0	Tow.	4	1883	1883	Buffalo, N. Y.	Buffalo, N. Y.
117072		St. s.	SHAUN RHUE.	79	54	65.8	17.2	7.8	Tow.	4	1901	1901	do.	Do.
205179		*St. p.	Shaver.	368	305	155.0	30.8	6.7	Tow.	11	725	1908	Portland, Oreg.	Portland, Oreg.
106551		St. s.	Shaw.	12	8	40.3	11.0	5.0	Tow.	3	1869	1869	Millville, N. J.	Portland, Me.
116137	K. D. P. J.	St. s.	Shawmut.	1,624	1,100	259.0	36.0	13.8	Frt.	22	5,500	1879	Sunderland, England.	Philadelphia, Pa.
203134		Ga. s.	Shawnee.	8	5	34.8	9.7	4.1	Pas.	1	1906	1906	Mariner Harbor, N. Y.	New York, N. Y.
117217		Ga. s.	Shearwater.	9	6	46.0	9.0	3.5	Pas.	1	1902	1902	Jacksonville, Fla.	Jacksonville, Fla.
204762		Ga. s.	Sheba.	8	7	39.7	8.6	2.7	Pas.	2	30	1907	Portland, Oreg.	Coos Bay, Oreg.
115119		St. p.	Sheboygan.	623	461	208.1	50.6	12.8	Frt.	9	500	1869	Manitowoc, Wis.	Duluth, Minn.
116093		St. s.	Sheboygan.	62	31	65.5	17.6	8.6	Tow.	3	125	1886	Sheboygan, Wis.	Buffalo, N. Y.
203063		Ga. s.	Sheepshead.	13	11	43.2	12.4	4.1	Pas.	3	3	1906	Brooklyn, N. Y.	New York, N. Y.
203759	K. V. S. H.	Ga. y.	Sheda.	47	39	56.9	17.9	7.1	Yct.	2	28	1906	West Haven, Conn.	New Haven, Conn.
203927		St. s.	SHELDON PARKS.	6,611	5,049	540.0	56.0	31.0	Pas.	20	1,760	1907	Superior, Wis.	Cleveland, Ohio.
116867		St. s.	Shellkof.	173	101	135.0	23.0	9.6	Pas.	9	1900	1900	Alameda, Cal.	Pt. Townsend, Wash.
116380	K. H. W. R.	Ga. s.	Shenandoah.	110	69	86.4	24.0	9.2	Fsh.	17	1890	1890	Essex, Mass.	Boston, Mass.
116923		St. s.	Shenandoah.	2,251	1,880	308.0	43.0	21.0	Frt.	15	1,200	1894	West Bay City, Mich.	Duluth, Minn.
204139		Ga. y.	Shenandoah.	18	16	42.0	16.6	6.0	Yct.	2	1907	1907	Elizabeth City, N. C.	Norfolk, Va.
206329		St. s.	SHENANGO.	8,047	6,498	580.8	58.2	33.0	Frt.	24	1,800	1909	Ecorse, Mich.	Pittsburgh, Pa.
116258		Ga. s.	Shenecossett.	14	12	41.1	11.4	5.5	Wat.	0	20	1889	Noank, Conn.	New London, Conn.
202318	K. V. B. H.	Ga. y.	Shepherdas.	101	100	95.6	22.3	11.8	Yct.	10	45	1905	Essex, Mass.	Philadelphia, Pa.
116545		Ga. s.	Sherman S. Benner.	7	7	27.6	10.9	6.6	Fsh.	2	1892	1892	Bremen, Me.	Portland, Me.
208906		Ga. s.	Shetucket.	28	14	56.6	18.0	5.0	Pas.	1	90	1912	Noank, Conn.	New London, Conn.
208440		*Ga. p.	Shifter No. 2.	13	11	65.4	12.0	2.0	Pas.	2	18	1911	Sardis, Ohio.	Wheeling, W. Va.
116625		Ga. s.	Shioh.	6	6	25.4	11.3	4.8	Msc.	1	1894	1894	Westport, Me.	Boothbay, Me.
116701		St. p.	Shioh.	84	57	83.0	22.6	4.0	Frt.	7	1895	1895	Tarboro, N. C.	Newbern, N. C.
117210		*St. s.	Shioh.	140	140	150.0	28.0	4.0	Pas.	4	40	1902	Jeffersonville, Ind.	Paducah, Ky.
200078		Ga. p.	Shimo Mari.	15	10	45.0	10.4	5.4	Frt.	1	1903	1903	Hickman, Ky.	Louisville, Ky.
206531		St. p.	Shinnecock.	15	10	45.0	10.4	5.4	Frt.	1	75	1909	Stockton, Cal.	San Francisco, Cal.
17016		St. p.	SHINNCOCK.	650	487	160.0	32.0	13.0	Fer.	60	325	1866	Brooklyn, N. Y.	New York, N. Y.
116712		St. p.	SHINNCOCK.	1,205	706	260.0	35.0	14.3	Pas.	59	1,600	1896	Wilmington, Del.	Do.
208297		Ga. y.	SHINNCOCK.	24	16	52.6	11.0	5.7	Yct.	2	1906	1906	Mariner Harbor, N. Y.	Do.

1 Formerly st. p.

2 G. J. Seufferle.

3 Formerly st. s. Ruth.

4 Formerly st. s. General Geo. O. Meade.

5 Formerly ga. y. Ildico.

6 Formerly st. s. Anna Shaw.

7 Formerly British st. s. Enchantress.

8 Formerly st. p. Monticello.

9 Formerly ga. y. Elmere.

MERCHANT STEAM VESSELS OF THE UNITED STATES—Continued.

Official No.	Signal letters.	Rig.	Name of vessel.	Gross tonnage.	Net tonnage.	Length.	Breadth.	Depth.	Service.	Crew.	Indicated horsepower.	When built.	Where built.	Home port (where permanent document issues).
209015		Ga. s.	Shirley II.	37	25	57.3	16.3	4.9	Pas.	2	50	1911	South Jacksonville, Fla.	Jacksonville, Fla.
209912		Ga. s.	SURNETTE.	11	11	45.1	9.0	4.1	Pas.	2	25	1911	Lake Providence, La.	Vicksburg, Miss.
204509	K. W. H. P.	St. s.	Shma-Yak.	539	452	188.7	39.8	12.8	Frt.	20	1907	Winooski, Wash.	San Francisco, Cal.	
116334		St. s.	Shohola.	117	58	90.0	22.2	3.8	Tow.	6	450	1891	Philadelphia, Pa.	New York, N. Y.
200486		Ga. s.	Shokokon.	9	9	26.4	8.4	3.8	Pas.	1	1903	Lomax, Ill.	Burlington, Iowa.	
209077		Ga. s.	Shokokon.	30	28	50.0	10.0	6.0	Pas.	2	40	1911	Muskegon, Mich.	Do.
117108		St. s.	Shooter Island.	76	52	72.9	20.1	8.8	Per.	4	1902	Shooters Island, N. Y.	New York, N. Y.	
115708		*St. p.	Short Cut.	81	81	97.0	25.0	4.5	Frt.	3	1890	Pittsburgh, Pa.	Pittsburgh, Pa.	
205083	K. W. P. D.	St. s.	Shoshone.	646	341	175.6	38.0	12.8	Frt.	19	1908	Fairhaven, Cal.	San Francisco, Cal.	
209110		*St. p.	Shoshone.	11	7	53.6	9.9	3.0	Pas.	3	72	1908	Coeur d'Alene, Idaho	Pt. Townsend, Wash.
202814		Ga. s.	Show Me.	9	6	30.6	9.1	3.7	Msc.	1	1905	Juneau, Alaska.	Juneau, Alaska.	
204276		*Ga. p.	Shu Jasta.	11	11	48.4	10.3	5.0	Pas.	3	20	1907	Sault Ste. Marie, Mich.	Calto, Ill.
206886		Ga. s.	Shui Cha.	28	23	56.8	15.6	4.5	Msc.	1	50	1912	Morehead City, N. C.	New York, N. Y.
203076		Ga. y.	Shur.	23	23	50.2	12.6	5.2	Yet.	2	40	1906	Lynn, Mass.	Niagara Falls, N. Y.
209610	K. V. Q. P.	Ga. y.	Shur.	48	29	72.8	12.5	7.2	Yet.	4	120	1906	South Boston, Mass.	Gloucester, Mass.
117179	K. R. W. G.	St. s.	SIBERIA.	11,284	5,655	551.7	63.2	21.8	Pas.	282	18,000	1902	Newport News, Va.	New York, N. Y.
117265		*St. p.	Sibilla.	35	35	65.4	16.0	4.2	Tow.	4	1903	Plaquemine, La.	Brashear, La.	
116321		Ga. s.	Sibyl.	11	9	37.0	14.0	5.5	Pas.	1	1890	Nyack, N. Y.	New York, N. Y.	
117133	K. R. S. W.	Ga. y.	Sibyl.	27	26	60.5	15.5	5.2	Yet.	4	1902	Port Jefferson, N. Y.	Hartford, Conn.	
210226		Ga. s.	Sicilia.	5	5	23.8	7.2	3.2	Fsh.	3	10	1911	Milwaukee, Wis.	Milwaukee, Wis.
207760		Ga. s.	Siekle.	15	15	47.6	10.1	3.0	Fsh.	9	20	1910	Williston, N. C.	Beaufort, N. C.
115715		*St. p.	Sidney.	540	378	221.3	35.5	5.5	Pas.	45	396	1880	Wheeling, W. Va.	Rock Island, Ill.
115773		St. s.	Sidney.	22	11	55.4	15.1	6.6	Pas.	5	1881	Baltimore, Md.	Baltimore, Md.	
203869		Ga. s.	Sidney.	14	9	39.9	10.2	3.9	Pas.	1	20	1907	Ballard, Wash.	Pt. Townsend, Wash.
116377		St. s.	Sidney O. Neil.	435	338	149.6	30.2	14.4	Frt.	11	350	1890	Manitowoc, Wis.	Grand Haven, Mich.
116775		St. s.	Sidonie.	13	7	44.4	12.2	5.6	Fsh.	4	1897	do.	Do.	
203178	K. V. L. M.	Ga. y.	Siglunde.	62	58	66.7	20.2	9.2	Yet.	7	1906	New York, N. Y.	New York, N. Y.	
116996	K. Q. H. P.	St. s.	SIERRA.	5,989	3,756	400.0	50.2	18.1	Pas.	134	8,244	1900	Philadelphia, Pa.	San Francisco, Cal.
203757		St. s.	SIERRA.	4,846	4,287	438.7	52.0	23.9	Frt.	25	1,250	1906	Toledo, Ohio.	Duluth, Minn.
93241	K. R. M. V.	Ga. y.	Siesta.	44	39	67.1	15.0	3.3	Yet.	4	1900	Croton, N. Y.	Burlington, N. J.	
117208	K. Q. B. H.	Ga. y.	Siesta.	32	32	57.7	15.1	8.4	Yet.	2	1900	New Bedford, Mass.	Salem, Mass.	
20633		St. s.	SEUR DE MONTS.	469	318	155.5	32.0	7.4	Pas.	14	1,000	1901	Philadelphia, Pa.	Portland, Me.
127030		St. s.	Sightsecr.	151	102	86.4	21.6	7.7	Pas.	7	420	1894	Braintree, Mass.	Boston, Mass.
203784		Ga. s.	Sigwan.	18	14	44.5	14.8	4.2	Oys.	3	30	1906	Bridgeport, Conn.	Bridgeport, Conn.
22806		St. p.	Silas O. Pierce.	129	78	112.0	22.0	8.0	Tow.	8	350	1863	Athens, N. Y.	Athens, N. Y.
116523		St. s.	Sioux.	143	112	98.0	17.5	9.5	Cnl.	4	250	1892	Lockport, N. Y.	Cold Spring, N. Y.
208741		*Ga. p.	Silver Beam.	15	11	45.8	7.9	2.0	Pas.	1	20	1911	Morrison, Mo.	St. Louis, Mo.
116810		Ga. s.	Silver Chief.	10	8	37.6	13.0	3.5	Tow.	3	1898	Charlevoix, Mich.	Grand Haven, Mich.	
209706		Ga. s.	Silver City.	21	14	47.8	14.2	3.2	Pas.	2	35	1912	Tampa, Fla.	Tampa, Fla.
148845		St. s.	Silver Dollar.	9	7	44.0	9.9	3.7	Tow.	1	1886	Buffalo, N. Y.	Buffalo, N. Y.	
204231		Ga. s.	Silver King.	13	8	43.2	12.2	3.8	Pas.	1	1907	Bolivar, Tex.	Galveston, Tex.	
202773		Ga. s.	Silver Leaf.	9	8	31.5	9.5	4.0	Fsh.	2	10	1908	West De Pere, Wis.	Milwaukee, Wis.
3679		St. s.	Silver Spray.	95	64	109.2	21.9	8.3	Pas.	7	130	1894	Ludington, Mich.	Chicago, Ill.
116676		St. s.	Silver Spray.	38	26	54.0	15.8	6.0	Tow.	4	1895	West Bay City, Mich.	Marquette, Mich.	
116851		St. s.	Silver Spray.	33	22	68.4	16.7	6.5	Fsh.	3	1898	Sandusky, Ohio.	Sandusky, Ohio.	
204960		Ga. s.	Silver Spray.	13	9	46.6	10.1	3.4	Pas.	1	1908	Bellingham, Wash.	Pt. Townsend, Wash.	
210122		Ga. s.	Silver Spray.	13	11	43.8	13.0	3.6	Pas.	1	25	1905	Brooklyn, N. Y.	Patchogue, N. Y.
203522		Ga. s.	Silver Spring.	14	11	47.7	11.0	3.5	Msc.	3	15	1906	Ladies Island, S. C.	Charleston, S. C.
116103		St. s.	Silver Star.	75	42	73.5	14.7	4.8	Pas.	5	1886	Brewer, Me.	Belfast, Me.	
116791		St. s.	Silver Star.	20	13	65.0	10.0	5.0	Pas.	7	1897	Pittsburgh, Pa.	Cincinnati, Ohio.	
207120		Ga. s.	Silver Star.	9	9	32.0	9.6	3.6	Fsh.	2	12	1906	Two Rivers, Wis.	Grand Haven, Mich.
116255		Ga. s.	Silver Wave.	28	19	54.8	16.9	5.2	Frt.	4	1889	Bandon, Oreg.	Nome, Alaska.	
209612		*Ga. p.	Silver Wave.	9	9	48.8	8.0	2.8	Frt.	3	15	1911	Kansas City, Mo.	Kansas City, Mo.
116991		St. s.	Simon Langoil.	845	677	195.3	34.6	13.7	Frt.	10	575	1886	St. Clair, Mich.	Duluth, Minn.
116987		St. s.	SIMON J. MURPHY.	4,869	3,770	435.5	51.5	28.0	Frt.	21	1,150	1910	Wyandotte, Mich.	Do.
207912		Ga. y.	Simple Life.	27	15	45.8	16.5	3.4	Yet.	1	40	1910	Jacksonville, Fla.	Jacksonville, Fla.
203313		Ga. y.	Simplicity.	21	17	48.3	10.5	3.5	Yet.	1	1906	Astoria, N. Y.	New York, N. Y.	
117248		St. s.	SINALOA.	4,539	3,503	416.0	50.0	24.0	Pas.	22	1,500	1903	West Bay City, Mich.	Duluth, Minn.
204090		Ga. s.	Sinaloa.	34	19	64.2	14.2	5.0	Pas.	2	70	1907	San Francisco, Cal.	Los Angeles, Cal.
115240		Ga. s.	Sina Shore.	19	11	49.4	14.9	4.8	Frt.	2	1874	Hristol, Me.	Eastport, Me.	
210153		Ga. y.	Sinbad.	18	12	45.6	10.6	4.6	Yet.	0	70	1911	Detroit, Mich.	Detroit, Mich.
116561		Ga. a.	Sinbad.	9	7	32.7	14.0	3.3	Pas.	2	1886	Bayport, N. Y.	New York, N. Y.	
200027		Ga. a.	Sineth.	7	7	28.6	11.5	5.8	Fsh.	1	1892	Camden, Me.	Mt. Desert Ferry, Me.	
95759		St. s.	SILOUX.	52	26	71.6	16.5	8.6	Tow.	8	1883	Green Bay, Wis.	Milwaukee, Wis.	
200952	K. T. D. H.	St. y.	SILOUX.	55	37	102.4	11.6	5.8	Yet.	6	350	1904	Hristol, R. I.	New York, N. Y.
206783		Ga. s.	SILOUX.	21	14	66.5	10.4	3.0	Pas.	2	40	1909	Sacramento, Cal.	San Francisco, Cal.
208278	L. B. S. H.	St. s.	SILOUX.	461	266	148.3	24.2	14.8	Pas.	12	1,000	1910	Seattle, Wash.	Pt. Townsend, Wash.
116477		St. s.	Sir Arthur.	28	19	58.6	14.6	6.2	Fsh.	4	1892	Benton Harbor, Mich.	Grand Haven, Mich.	
116723		St. s.	SIR HENRY BESSEMER.	4,321	3,293	413.2	48.0	24.0	Frt.	26	2,000	1896	Cleveland, Ohio.	Duluth, Minn.
207576		Ga. s.	Sir Knight.	7	6	30.0	9.5	4.0	Pas.	1	18	1909	Harbor Springs, Mich.	Duluth, Minn.
203170		St. s.	SIR THOMAS SHAUGHNESSY.	6,276	4,665	480.0	52.2	30.2	Frt.	24	1,650	1906	Wyandotte, Mich.	Grand Haven, Mich.
116736		St. s.	SIR WM. FAIRBAIRN.	4,219	3,181	424.6	45.8	27.8	Frt.	23	1,800	1896	do.	Duluth, Minn.
116732		St. s.	SIR WILLIAM SIEMENS.	4,344	3,293	413.2	48.0	24.0	Frt.	26	2,000	1896	Cleveland, Ohio.	Do.

1 Formerly ga. y. Friendship V.
 2 Formerly ga. y. Tyche.
 3 Formerly ga. y. Marie.
 4 Formerly st. s. Quaker City.

a City of Quincy.
 b Tanilwa.
 c British, Tanilwa.
 d Formerly st. y. Louise Harbrecht.

1 Formerly st. s. Bloomer Girl.
 2 Formerly st. s. a Henry Marshall.
 b Jesse Spaulding.
 c Formerly st. y. Little Sovereign.

MERCHANT STEAM VESSELS OF THE UNITED STATES—Continued.

Official No.	Signal letters.	Rlg.	Name of vessel.	Gross tonnage.	Net tonnage.	Length.	Breadth.	Depth.	Service.	Crew.	Indicated horsepower.	When built.	Where built.	Home port (where permanent document issues).
116039		Ga. s.	Siren	5	5	Feet.	Feet.	Feet.	Fsh.	1	1885	Noank, Conn.	Sag Harbor, N. Y.
206049		Ga. y.	Sirion	21	21	23.0	12.3	3.4	Fsh.	2	15	1909	Marblehead, Mass.	Marblehead, Mass.
115774		St. p.	Sirius	993	711	229.0	32.5	11.1	Pas.	21	900	1881	Chester, Pa.	New York, N. Y.
209742		Ga. s.	Sirius	22	15	44.0	14.0	5.4	Fsh.	1	35	1912	Seattle, Wash.	Seattle, Wash.
23044		Ga. s.	Sirocco	17	14	46.0	18.2	3.2	Frt.	2	1847	Jamesport, N. Y.	Tappanhook, Va.
203244		Ga. s.	Sirod	6	6	24.6	11.5	4.0	Fsh.	1	1906	Osterville, Mass.	Chatham, Mass.
208850		Ga. s.	Sis	10	7	32.2	12.1	5.1	Frt.	2	25	1911	Shelton, Wash.	Tacoma, Wash.
201468		Ga. y.	Sisama	19	13	49.4	12.4	4.3	Yct.	3	1904	Detroit, Mich.	Detroit, Mich.
201825		St. y.	Sislina	67	45	115.8	12.5	7.6	Yct.	13	1905	New York, N. Y.	New York, N. Y.
207807		Ga. s.	Siuslaw	11	9	35.0	9.0	3.0	Pas.	2	10	1910	Acmo, Oreg.	Yaquina, Oreg.
117037		Ga. s.	Siva	33	30	55.0	16.6	5.0	Oys.	4	1901	Stratford, Conn.	Cold Spring, N. Y.
130742	K. N. W. Q.	Ga. y.	Sivad	20	25	59.4	16.4	6.7	Yct.	3	1897	Baltimore, Md.	Providence, R. I.
116866		*St. p.	Skagit Queen	327	196	125.5	25.7	4.6	Pas.	12	68	1898	West Seattle, Wash.	Seattle, Wash.
204495		Ga. s.	Skate	10	7	31.1	10.8	3.2	Pas.	1	1907	Ballard, Wash.	Do.
116330		St. s.	Skater	92	63	89.0	23.0	7.0	Pas.	6	1890	Detroit, Mich.	Marquette, Mich.
203080		Ga. s.	Skooter	12	8	45.9	8.2	2.4	Pas.	1	1906	Coupeville, Wash.	Seattle, Wash.
117109		St. y.	Skino	45	30	73.5	11.7	8.4	Yct.	4	1901	Elizabeth, N. J.	Pittsburgh, Pa.
206715		Ga. s.	Skibo	8	8	40.7	10.2	4.5	Yct.	1	18	1909	Atlantic City, N. J.	Somers Point, N. J.
204420	K. W. G. M.	Ga. y.	Skidbladnir	76	55	90.0	15.8	6.0	Pas.	6	300	1907	Wilmington, Cal.	Los Angeles, Cal.
203079		Ga. s.	Skidoo	18	12	37.4	15.6	4.8	Pas.	2	1906	Holland, Mich.	Grand Haven, Mich.
205022		Ga. s.	Skimmer	30	19	75.2	14.0	4.0	Pas.	3	60	1908	Benicia, Cal.	San Francisco, Cal.
208360		*Ga. p.	Skimmer	19	19	61.4	18.2	2.7	Tow.	2	50	1910	Galveston, Tex.	Baltimore, Md.
202897	K. V. G. N.	St. y.	Skipakt	33	22	87.8	10.5	5.6	Yct.	6	1906	Bristol, R. I.	New York, N. Y.
205542		Ga. s.	Skipaway	10	9	31.8	8.5	3.9	Pas.	4	20	1907	Hoboken, N. J.	Do.
115779		St. s.	Skip Jack	15	8	47.0	10.6	5.5	Pas.	4	74	1882	New London, Conn.	New London, Conn.
209548		Ga. s.	Skipjack	10	7	32.8	11.2	4.8	Fsh.	2	10	1912	Seattle, Wash.	Seattle, Wash.
117034		Ga. s.	Skipper	6	5	29.8	10.6	3.0	Pas.	0	1893	Perth Amboy, N. J.	New York, N. Y.
202615		Ga. s.	Skipper	11	8	43.0	14.0	3.5	Fsh.	1	1905	Flatlands, N. Y.	Cold Spring, N. Y.
204921		Ga. s.	Skipper	10	6	36.8	11.7	4.0	Frt.	2	1908	Mount Pleasant, S. C.	Charleston, S. C.
208137		Ga. s.	Skipper	16	11	52.3	11.3	4.3	Tow.	2	50	1910	West Lake, La.	Galveston, Tex.
200903		*St. p.	Skookum	302	173	112.0	26.8	5.6	Pas.	5	400	1904	Aberdeen, Wash.	Pt. Townsend, Wash.
202818		Ga. s.	Skookum	12	8	54.5	11.0	2.5	Pas.	1	1905	Stanwood, Wash.	Do.
206368		Ga. s.	Skookum	14	9	41.8	11.1	4.6	Frt.	2	50	1909	Seattle, Wash.	Do.
117032		Ga. s.	Skylark	5	5	30.5	9.6	3.6	Fsh.	2	1901	Burton, Wash.	Wrangell, Alaska.
121161	K. R. B. P.	Ga. y.	Skylark	19	16	61.0	10.2	5.2	Yct.	2	1901	New York, N. Y.	New York, N. Y.
209582		Ga. y.	Skylark	29	20	54.7	14.7	4.8	Yct.	3	40	1910	Toms River, N. J.	Philadelphia, Pa.
209395		Ga. s.	Slaeum Bros	8	8	35.6	10.6	3.4	Frt.	0	11	1911	Bollingbroke Creek, Md.	Baltimore, Md.
209464	L. C. G. N.	St. s.	SLATINGTON	221	150	95.1	25.0	12.2	Tow.	7	750	1911	Port Richmond, N. Y.	Perth Amboy, N. J.
117185		Ga. s.	Sly Fox	9	7	39.9	12.9	3.6	Frt.	2	1902	Crittenden, Va.	Norfolk, Va.
206908		Ga. s.	Smile	6	6	31.0	10.0	2.0	Pas.	1	20	1911	Madison, Ind.	Evansville, Ind.
105993		St. s.	Smith	191	130	127.0	21.7	10.5	Tow.	6	600	1881	Buffalo, N. Y.	Milwaukee, Wis.
115826		St. s.	Smith Bros.	87	71	75.5	20.4	5.0	Oys.	5	1882	New Haven, Conn.	New Haven, Conn.
202402		Ga. s.	Smith Brothers	9	7	28.4	12.0	3.7	Fsh.	2	8	1903	Greenwich, R. I.	Newport, R. I.
57887		St. s.	Smith, Davis & Co.	131	110	95.0	17.6	9.2	Cnl.	3	85	1886	Lockport, N. Y.	New York, N. Y.
204190		St. s.	SMITH THOMPSON	4,786	4,227	438.7	52.0	23.9	Frt.	22	1,400	1907	Toledo, Ohio	Oswego, N. Y.
96543		St. p.	SMITHFIELD	725	353	202.7	29.6	10.1	Pas.	15	200	1901	Elizabeth, N. J.	New York, N. Y.
202322		Ga. s.	Snail	17	11	47.1	14.6	4.2	Oys.	1	28	1905	Alameda, Cal.	San Francisco, Cal.
206705		*Ga. p.	Snapper	13	8	52.0	11.6	3.0	Pas.	2	24	1909	Madison, Ill.	St. Louis, Mo.
202912		Ga. s.	Snapper	29	19	55.7	14.8	4.8	Frt.	5	1906	Pocomoke City, Md.	Annapolis, Md.
210056		Ga. s.	Snapshot	13	12	40.6	9.9	4.3	Pas.	1	25	1912	Boston, Mass.	Boston, Mass.
201704		Ga. y.	Snipe	21	14	54.6	10.2	5.5	Yct.	2	1905	New York, N. Y.
208831		*Ga. p.	Snoopsy	21	21	46.0	24.4	2.5	Fer.	2	24	1911	Poplar, Mont.	Great Falls, Mont.
201797		Ga. s.	Snow Ball	7	7	37.0	10.4	3.0	Fsh.	1	1900	Ballard, Wash.	Juneau, Alaska.
115673		Ga. s.	Snow Flake	5	5	27.5	11.0	3.7	Fsh.	1	1879	Kingston, R. I.	Newport, R. I.
202088		St. s.	SOCAPA	6,272	4,828	504.0	54.0	26.7	Frt.	25	1,800	1905	West Bay City, Mich.	Duluth, Minn.
202147		Ga. s.	Sockeye	7	5	36.7	10.4	3.4	Fsh.	0	1905	Ballard, Wash.	Pt. Townsend, Wash.
116000		St. s.	Sokokis	15	10	58.2	12.4	4.1	Fow.	2	1893	Portland, Me.	Perth Amboy, N. J.
206583		Ga. s.	Sokol	11	7	34.0	12.0	4.2	Fsh.	2	20	1908	Tacoma, Wash.	Seattle, Wash.
115694		St. p.	Solano	3,549	3,057	407.0	65.5	17.4	Fer.	17	2,000	1879	San Francisco, Cal.	San Francisco, Cal.
207906		Ga. s.	Solano	8	5	30.9	9.3	4.1	Frt.	1	30	1910	Do.
210133	L. C. K. W.	St. s.	Sol. Duc.	1,085	667	189.0	31.5	22.6	Pas.	40	1,500	1912	Seattle, Wash.	Seattle, Wash.
23505		Ga. s.	Solferino	19	13	41.5	17.5	4.2	Frt.	1	1867	San Francisco, Cal.	San Francisco, Cal.
96391		St. s.	Sollicitor	19	12	44.9	13.6	6.0	Tow.	1	1895	Baltimore, Md.	Baltimore, Md.
116874		St. s.	Sollicitor	56	38	70.5	17.2	8.2	Mac.	4	175	1899	Newport, R. I.
116687		St. s.	Somers Point	20	14	70.1	14.4	5.0	Pas.	3	1895	Nyack, N. Y.	Somers Point, N. J.
22876		St. p.	Somersset	538	355	149.0	34.0	11.7	Fer.	0	300	1862	Brooklyn, N. Y.	New York, N. Y.
116745		Ga. s.	Somersset	6	5	47.0	10.9	3.2	Pas.	2	1894	Lawsonia, Md.	Washington, D. C.
208533	L. B. V. G.	St. s.	SOMERSET	3,648	2,300	309.1	46.2	19.3	Pas.	54	2,800	1911	Camden, N. J.	Boston, Mass.
202713		St. s.	SOMERVILLE	1,187	814	191.4	44.0	15.8	Fer.	6	1,500	1905	Wilmington, Del.	New York, N. Y.
116141		St. s.	Sommers N. Smith	52	26	66.6	16.0	7.2	Tow.	3	1887	Philadelphia, Pa.	Rockland, Me.
116734	K. M. T. W.	Ga. s.	SOMMERS N. SMITH	211	79	105.0	21.1	14.2	Tow.	10	400	1896	Newport News, Va.	Baltimore, Md.
208446		St. s.	Sonleyett	14	9	52.8	12.3	4.4	Tow.	2	75	1909	Seattle, Wash.	Seattle, Wash.
116783		*St. p.	Sonoma	139	139	123.5	20.5	4.2	Pas.	18	229	1897	Parkersburg, W. Va.	Wheeling, W. Va.

1 Formerly st. y. Vitesse.

2 Formerly ga. y. Natka.

3 Formerly st. y. Sislina.

4 Formerly ga. y. Franeda.

5 Formerly st. s. Albert J. Wright.

6 Formerly st. p. Hampton.

7 Formerly st. s. Harvey E. Burch.

8 Formerly U. S. S. Somersset.

† Abandoned June, 1912.

MERCHANT STEAM VESSELS OF THE UNITED STATES—Continued.

Official No.	Signal letters.	Rig.	Name of vessel.	Gross tonnage.	Net tonnage.	Length.	Breadth.	Depth.	Service.	Crew.	Indicated horsepower.	When built.	Where built.	Home port (where permanent document issues).
115298		*St. p.	Sonoma.....	305	250	135.0	29.0	6.5	Pas.	15	60	1874	San Francisco, Cal.....	San Francisco, Cal.
117009	K. Q. L.V.	St. s.	SONOMA.....	6,279	3,911	400.0	50.2	21.3	Pas.	118	8,729	1900	Philadelphia, Pa.....	Do.
117266		St. s.	SONOMA.....	4,539	3,503	416.0	50.0	24.0	Frt.	21	1,300	1903	West Bay City, Mich.....	Duluth, Minn.
203488		Ga. s.	Sonoma Valley.....	29	14	55.0	18.1	3.6	Frt.	4	1900	San Francisco, Cal.....	San Francisco, Cal.
117188		St. s.	SONORA.....	3,630	2,731	353.2	48.0	24.0	Frt.	24	1,198	1902	West Superior, Wis.....	Duluth, Minn.
203135		St. s.	Sonora.....	8	5	34.8	9.7	4.1	Tow.	2	1906	Mariner Harbor, N. Y.....	Buffalo, N. Y.
116056		St. s.	Sophia.....	27	19	41.7	11.3	4.7	Tow.	3	1884	Lake Bay, Wash.....	Seattle, Wash.
116529		St. s.	Sophia.....	100	50	81.4	23.9	7.4	Frt.	5	150	1892	Boston, Mass.....	Rockland, Me.
117054		Ga. s.	Sophia Johnson.....	40	27	54.9	16.2	8.4	Fsh.	6	8	1901	Port Angeles, Wash.....	Seattle, Wash.
206626		*St. p.	Sophia M. Gardner.....	91	91	118.6	25.3	3.5	Tow.	5	174	1912	Point Pleasant, W. Va.....	Wheeling, W. Va.
116255		Ga. s.	Sophia Van Name.....	20	19	46.0	18.0	4.4	Msc.	2	1874	Glencove, N. Y.....	Greenport, N. Y.
2398		St. s.	Sophie.....	46	23	69.4	17.4	7.0	Tow.	4	1892	Wilmington, Del.....	Savannah, Ga.
127429		Ga. s.	¹ Sophie.....	11	9	46.6	10.7	3.5	Frt.	1	1900	Warrenton, Oreg.....	Astoria, Oreg.
204333		Ga. s.	Sophie.....	10	7	54.6	8.1	2.8	Frt.	1	1907	Wallisville, Tex.....	Galveston, Tex.
207470		Ga. s.	Sophie.....	10	8	33.5	9.9	4.0	Fsh.	1	10	1907	Harbor Springs, Mich.....	Grand Haven, Mich.
117043		Ga. s.	Sophie Harins.....	14	13	42.0	13.6	3.8	Oys.	0	1901	Bridgeport, Conn.....	New York, N. Y.
116163		St. s.	Sophie Wood.....	28	14	63.0	12.0	4.1	Frt.	4	1891	Eastlake, N. C.....	Newbern, N. C.
201701		St. s.	Sorella.....	10	6	54.3	9.6	3.0	Pas.	2	1905	Superior, Wis.....	Marquette, Mich.
115028		St. p.	² Southampton.....	673	483	170.8	33.5	10.6	Fer.	11	500	1869	Wilmington, Del.....	New York, N. Y.
117097	K. R. H. M.	St. s.	South Bay.....	438	279	155.5	35.5	11.3	Pas.	16	1901	Tacoma, Wash.....	San Francisco, Cal.
116173		St. s.	South Coast.....	301	225	131.5	32.2	10.5	Frt.	16	190	1887	San Francisco, Cal.....	Do.
206497		Ga. s.	Southern.....	8	8	30.0	8.0	4.1	Pas.	1	11	1900	Ventnor, N. J.....	Somers Point, N. J.
201384	K. T. J. L.	St. s.	³ Southern.....	95	64	82.5	19.4	8.8	Pas.	8	350	1904	Solomons, Md.....	Philadelphia, Pa.
202357		St. s.	Southern.....	54	27	68.0	17.5	8.2	Tow.	3	140	1905	Baltimore, Md.....	Baltimore, Md.
116639		St. s.	Southern Cross.....	25	12	56.6	14.0	5.5	Fsh.	4	1894	Racine, Wis.....	Milwaukee, Wis.
210073		Ga. s.	South Ferry.....	13	10	50.0	19.5	2.7	Fer.	2	16	1912	Greenport, N. Y.....	Greenport, N. Y.
201650		Ga. s.	⁴ Southland.....	69	42	85.0	18.2	3.4	Pas.	3	50	1904	Cocoa, Fla.....	Jacksonville, Fla.
202309		Ga. y.	Southland.....	27	24	61.0	13.0	4.0	Yct.	2	1905	Bridgeport, Conn.....	Galveston, Tex.
205436		Ga. s.	Southland.....	61	42	68.1	12.5	9.0	Pas.	6	200	1907	St. Louis, Mo.....	St. Louis, Mo.
205896	K. W. S. M.	St. s.	SOUTHLAND.....	2,081	1,215	291.2	61.0	16.1	Pas.	69	3,000	1908	Newport News, Va.....	Washington, D. C.
208251		Ga. s.	Southland.....	14	12	56.0	8.7	2.1	Pas.	1	35	1910	Seabreeze, Fla.....	St. Augustine, Fla.
92881		St. s.	⁶ Southport.....	34	24	71.2	12.5	5.0	Pas.	5	1898	Peekskill, N. Y.....	Charleston, S. C.
208730		St. s.	Southport.....	245	167	125.6	21.2	8.8	Pas.	9	450	1911	Boston, Mass.....	Boston, Mass.
116629		St. s.	⁷ South River.....	283	234	118.0	22.5	8.1	Pas.	12	340	1894	Baltimore, Md.....	New York, N. Y.
111257		St. s.	South Shore.....	73	49	84.3	20.7	6.3	Tow.	6	1899	Manitowoc, Wis.....	Marquette, Mich.
203001	K. V. H. F.	St. p.	SOUTH SHORE.....	874	516	200.0	32.5	11.5	Pas.	6	1,200	1906	Quincy, Mass.....	Boston, Mass.
22904		St. p.	⁹ South Side.....	494	366	126.2	32.8	12.8	Fer.	6	300	1853	Williamsburg, N. Y.....	New York, N. Y.
76333		St. e.	¹⁰ Southwark.....	52	35	75.0	17.0	8.0	Tow.	5	1882	Bordentown, N. J.....	Philadelphia, Pa.
208319		St. s.	Southwark.....	41	27	58.6	16.5	6.7	Frt.	6	150	1911	West New Brighton, N. Y.....	Do.
115797		Ga. s.	Sovereign.....	5	5	28.3	12.6	3.0	Pas.	0	1881	Patchogue, N. Y.....	New York, N. Y.
208296	L. B. S. R.	St. y.	[†] Sovereign.....	173	118	159.0	16.6	9.4	Yct.	18	4,000	1911	New York, N. Y.....	Do.
117073		Ga. s.	Sovereign II.....	7	6	32.6	11.4	3.5	Pas.	1	1901	Jersey City, N. J.....	New York, N. Y.
204558		Ga. y.	Soya.....	19	13	58.0	11.0	5.4	Yct.	1	1907	Everett, Wash.....	Pt. Townsend, Wash.
116305		St. s.	Spalpeen.....	29	14	46.5	13.6	6.4	Tow.	2	1889	Buffalo, N. Y.....	Buffalo, N. Y.
115491		St. s.	Spark.....	24	10	45.6	16.9	4.5	Oys.	3	1875	Brooklyn, N. Y.....	New Haven, Conn.
23364		Ga. s.	Sparkle.....	11	11	36.8	12.7	4.3	Msc.	1	1865	Portland, Me.....	Newark, N. J.
205808		Ga. s.	Sparkler.....	9	6	33.6	11.0	6.0	Fsh.	2	5	1908	Friendship, Mo.....	Vinhaven, Me.
117142		Ga. s.	Sparrow.....	10	7	42.0	9.5	3.7	Frt.	3	1902	Baltimore, Md.....	Baltimore, Md.
205671		Ga. s.	Sparrow.....	13	8	41.9	9.0	2.9	Pas.	1	24	1908	Cove, Tex.....	Galveston, Tex.
208992		Ga. s.	Sparrow.....	9	9	33.8	9.9	3.8	Fsh.	1	16	1906	Ketchikan, Alaska.....	Ketchikan, Alaska.
203354		Ga. s.	Spat.....	8	6	32.0	9.6	2.4	Msc.	1	1906	Bellingham, Wash.....	Pt. Townsend, Wash.
204438		Ga. y.	Spatula.....	10	10	32.0	9.5	4.0	Yct.	1	20	1910	West De Pere, Wis.....	Milwaukee, Wis.
202803		Ga. s.	Spear.....	11	8	38.0	12.0	3.0	Oys.	1	15	1903	Chester, Fla.....	Fernandina, Fla.
161555		*St. p.	¹¹ Speed.....	85	85	120.7	21.8	4.0	Pas.	17	1886	Stillwater, Minn.....	Louisville, Ky.
206229		Ga. y.	Speedway.....	16	7	67.7	8.3	4.0	Yct.	2	200	1906	New York, N. Y.....	New York, N. Y.
203188		Ga. s.	Speedwell.....	7	7	36.4	8.3	3.0	Pas.	2	1906	Quincy, Ill.....	Memphis, Tenn.
208284		Ga. y.	Speejacks.....	27	18	77.1	10.0	5.0	Yct.	3	400	1911	New York, N. Y.....	Cleveland, Ohio.
200471	L. B. S. N.	Ga. s.	Spencer.....	10	8	41.7	9.2	2.7	Pas.	1	12	1911	Helena, Ark.....	Memphis, Tenn.
145332		St. s.	¹² Spencer Meade.....	12	8	46.8	10.0	4.0	Tow.	4	1883	Buffalo, N. Y.....	Ogdensburg, N. Y.
203885		Ga. s.	Spencer D. Fletcher.....	10	7	46.0	15.0	3.5	Msc.	1	25	1908	Leemont, Va.....	Cape Charles, Va.
205264		Ga. s.	Splder.....	8	5	34.0	8.2	3.2	Pas.	0	10	1908	Anacortes, Wash.....	Pt. Townsend, Wash.
207602		*St. p.	Splder.....	36	36	60.8	22.2	3.6	0	1906	Ridgefield, Wash.....	Portland, Oreg.
120449		Ga. s.	¹³ Spindriff.....	23	21	38.6	17.7	6.4	Pas.	1	1881	Groton, Conn.....	New York, N. Y.
116104		St. s.	SPOKANE.....	2,356	1,974	311.8	38.2	20.8	Frt.	17	1886	Cleveland, Ohio.....	Port Huron, Mich.
116870		*St. p.	Spokane.....	561	421	160.4	38.6	6.3	Pas.	20	700	1899	Riparia, Wash.....	Portland, Oreg.
117110	K. R. L.V.	St. s.	SPOKANE.....	2,279	1,384	270.1	40.1	17.3	Pas.	65	2,000	1902	San Francisco, Cal.....	New York, N. Y.
117129		Ga. s.	Spokane.....	11	7	50.0	10.0	4.0	Pas.	1	1902	Sydney, Wash.....	Pt. Townsend, Wash.
117250		*St. p.	Spokane.....	323	203	132.0	26.0	4.2	Tow.	10	240	1903	Newport, Wash.....	Do.
115152		St. s.	Sport.....	45	22	56.7	14.0	9.0	Tow.	3	1873	Wyandotte, Mich.....	Grand Haven, Mich.
115767		St. y.	Sport.....	72	36	84.5	16.6	6.1	Yct.	7	1881	Newburgh, N. Y.....	Cape Vincent, N. Y.
116613		St. s.	Sport.....	12	8	48.6	11.5	4.4	Fer.	2	1885	Grand Haven, Mich.....	Grand Haven, Mich.

¹ Formerly *ja* st. s. J. K. Kirkman.

² Formerly *b* U. S. S. Jonquil.

³ Formerly *c* st. s. B. Bramell.

⁴ Formerly *ga. s.* C. W. Alter.

⁵ Formerly *st. s.* Marion Cameron

⁶ Formerly *ga. y.* Ichthyosaurus.

⁷ Formerly *ga. y.* Eliza M.

⁸ Formerly *st. s.* Manilla.

⁹ Formerly *st. s.* St. Michaels.

¹⁰ Formerly *st. s.* Robert E. Burke.

¹¹ Formerly *ja* st. s. Curlew.

¹² Formerly *b* U. S. Q. M. D. Curlew.

¹³ Formerly *st. s.* John Wear.

¹⁴ Formerly *st. p.* Verne Swain.

¹⁵ Formerly *st. y.* The Genesee.

¹⁶ Formerly *slp. y.* Ferguson.

[†] Steel and bronze.

MERCHANT STEAM VESSELS OF THE UNITED STATES—Continued.

Official No.	Signal letters.	Rig.	Name of vessel.	Gross tonnage.	Net tonnage.	Length.	Breadth.	Depth.	Service.	Crew.	Indicated horsepower.	When built.	Where built.	Home port (where permanent document issues).
						Feet.	Feet.	Feet.						
205346		Ga. p.	Sport.	12	12	61.0	9.1	2.0	Frt.	4	6	1908	Terre Haute, Ind.	Evansville, Ind.
203398		Ga. s.	Sport.	9	8	29.2	8.6	3.6	Pas.	2	14	1904	Manitowoc, Wis.	Milwaukee, Wis.
210232		Ga. y.	Sport.	15	13	50.0	10.0	3.0	Yct.	2	15	1903	Watertown, N. Y.	Cape Vincent, N. Y.
203852		Ga. s.	Spot.	39	39	40.0	12.2	4.0	Frt.	1	6	1906	Grafton, Va.	Norfolk, Va.
96511		*St. p.	Spotsville.	11	8	76.7	17.0	3.3	Pas.	6	6	1900	Evansville, Ind.	Evansville, Ind.
117174		*St. p.	SPRAQUE	1,479	1,479	276.0	61.0	7.4	Tow.	60	60	1902	Dubuque, Iowa.	Pittsburgh, Pa.
116114		St. s.	Spray	17	11	56.3	14.3	4.8	Tow.	3	3	1886	Alexandria, Va.	Alexandria, Va.
116626		Ga. s.	Spray	6	6	27.6	13.4	4.0	Msc.	3	3	1894	East Greenwich, R. I.	Newport, R. I.
116778		Ga. s.	Spray	6	6	31.7	11.6	2.5	Oys.	1	1	1897	New Haven, Conn.	New Haven, Conn.
117114		Ga. s.	Spray	18	15	41.4	13.8	4.5	Fsh.	1	1	1902	Brooklyn, N. Y.	New York, N. Y.
117169		Ga. s.	Spray	15	12	46.7	12.2	4.1	Frt.	9	9	1902	Fall River, Mass.	Newport, R. I.
201123		Ga. s.	Spray	13	9	50.0	9.7	3.6	Pas.	1	9	1904	Sulzer, Alaska.	Ketchikan, Alaska.
202668		K. V. D. N.	SPRAY	283	159	126.6	22.0	12.0	Fsh.	12	600	1905	Quincy, Mass.	Hoston, Mass.
204984		Ga. s.	Spray	10	5	32.3	12.6	5.8	Fsh.	2	7	1908	Friendship, Me.	S. W. Harbor, Me.
205588		Ga. s.	Spray	7	7	37.8	9.2	2.7	Msc.	1	10	1908	Atlantic, N. C.	Beaufort, N. C.
207021		Ga. s.	Spray	14	8	43.5	12.5	4.1	Frt.	2	20	1909	McClellanville, S. C.	Charleston, S. C.
209151		Ga. y.	Spray	9	8	28.6	8.9	3.9	Yct.	2	15	1910	Traverse City, Mich.	Grand Haven, Mich.
208642		Ga. y.	Spray II.	41	37	57.0	12.6	6.0	Yct.	4	50	1911	New York, N. Y.	Stonington, Conn.
209025		St. p.	Spread Eagle.	223	223	166.8	26.7	6.0	Pas.	0	745	1911	Jeffersonville, Ind.	St. Louis, Mo.
117092		St. s.	SPRINGFIELD.	287	163	127.0	24.0	9.0	Pas.	18	325	1901	Wilmington, Del.	Burlington, N. J.
208403		Ga. s.	Spring Water.	35	24	54.1	18.6	5.2	Frt.	1	30	1911	Tampa, Fla.	Tampa, Fla.
207900		Ga. s.	Springwood.	13	9	40.4	10.4	5.2	Pas.	2	25	1910	Ocean City, N. J.	Somers Point, N. J.
106178		St. s.	Sprite.	27	19	52.0	15.3	5.3	Tow.	3	3	1883	Tottenville, N. Y.	New York, N. Y.
116407		St. s.	Sprudel.	28	20	62.3	14.4	4.7	Fsh.	3	3	1891	Buffalo, N. Y.	Cleveland, Ohio.
23699		Ga. s.	SPY.	6	6	34.0	10.0	3.0	Frt.	1	1	1868	Old River, Tex.	Galveston, Tex.
116231		St. s.	SQUANTUM.	248	181	112.7	23.8	7.8	Pas.	10	400	1888	Newburgh, N. Y.	Providence, R. I.
120993		St. s.	Squaw.	42	28	59.4	17.3	6.9	Tow.	3	3	1895	Buffalo, N. Y.	Buffalo, N. Y.
117094		Ga. s.	Squirrel.	14	10	56.0	15.0	4.0	Msc.	4	4	1901	Pocomoke City, Md.	Newport News, Va.
117149		*St. p.	Stack Lee.	710	710	225.5	45.2	6.6	Pas.	23	957	1902	Jeffersonville, Ind.	New York, N. Y.
206419		St. s.	STADACONA.	6,014	4,654	479.0	56.0	31.0	Frt.	22	1,700	1909	Ecorse, Mich.	Chicago, Ill.
206567		Ga. s.	Stadlm.	29	20	52.0	14.8	6.1	Fsh.	7	40	1912	Tacoma, Wash.	Tacoma, Wash.
116913		St. s.	Stamford.	55	37	64.4	18.7	7.4	Tow.	6	85	1899	Tottenville, N. Y.	New York, N. Y.
117039		K. Q. T. N.	STANDARD.	374	254	140.5	26.0	15.5	Tow.	16	900	1901	Port Richmond, N. Y.	Do.
117135		Ga. s.	Standard.	33	30	54.3	15.7	4.6	Tow.	4	4	1902	Patchogue, N. Y.	Bridgeport, Conn.
203230		Ga. s.	Standard.	14	9	46.1	10.6	4.2	Pas.	1	30	1906	Galveston, Tex.	Galveston, Tex.
203678		Ga. s.	Standard.	18	6	53.9	17.2	3.1	Oys.	2	2	1906	Hloxli, Miss.	New Orleans, La.
203724		St. s.	Standard.	299	203	102.0	31.0	9.7	Oys.	10	350	1906	Tottenville, N. Y.	Bridgeport, Conn.
204773		Ga. s.	Standard.	14	10	41.0	12.5	4.3	Pas.	6	6	1907	Dockton, Wash.	Pt. Townsend, Wash.
205372		Ga. s.	Standard.	12	9	35.5	11.8	4.4	Pas.	1	30	1908	Hoquiam, Wash.	Do.
205661		Ga. s.	Standard.	9	6	40.5	8.3	1.8	Frt.	1	1	1907	Landlock, Alaska.	Valdez, Alaska.
206397		Ga. s.	Standard.	12	12	42.9	12.2	3.8	Frt.	1	18	1909	Highlands, N. J.	Perth Amboy, N. J.
206417		Ga. s.	Standard.	27	13	57.3	15.2	4.2	Pas.	8	50	1909	Venice, La.	New Orleans, La.
206604		Ga. s.	Standard.	7	5	37.5	10.4	3.7	Pas.	1	30	1908	Tiburon, Cal.	San Francisco, Cal.
208487		Ga. s.	Standard.	12	11	36.0	10.7	4.2	Fsh.	1	20	1911	Ketchikan, Alaska.	Ketchikan, Alaska.
208488		Ga. s.	Standard.	19	15	45.0	11.6	4.5	Fsh.	3	16	1911	Wrangell, Alaska.	Wrangell, Alaska.
208668		Ga. s.	Standard.	15	12	51.2	9.8	3.9	Pas.	1	50	1911	Marshfield, Ore.	Coos Bay, Ore.
206593		Ga. s.	Standard Fish	9	6	35.3	11.7	3.2	Fsh.	0	30	1909	Seattle, Wash.	Seattle, Wash.
157359		Ga. s.	*Standard Fish Co. No. 2.	45	30	60.0	17.8	7.2	Fsh.	11	1	1892	do.	Juneau, Alaska.
207557		Ga. s.	Stanley	15	10	46.0	12.0	4.0	Frt.	1	37	1910	Crittenden, Va.	Norfolk, Va.
205052		K. W. N. M.	STANLEY DOLLAR.	1,838	955	240.0	41.0	20.0	Frt.	21	850	1908	Seattle, Wash.	San Francisco, Cal.
210189		Ga. s.	Stanley H.	12	11	28.8	7.2	4.2	Pas.	1	20	1908	Clayton, N. Y.	Cape Vincent, N. Y.
22429		Ga. s.	Stanley Howard.	14	13	44.5	17.7	3.6	Msc.	3	3	1865	Northport, N. Y.	New York, N. Y.
145731		St. s.	*Stanley H. Miner.	31	21	65.0	16.5	7.0	Tow.	4	4	1896	Athens, N. Y.	Do.
110780		St. p.	*STAPLETON	1,592	1,124	225.2	61.0	14.0	Fer.	13	1,200	1888	Baltimore, Md.	Do.
117136		St. s.	Stapleton.	38	25	50.8	16.8	6.7	Tow.	2	2	1902	Tottenville, N. Y.	Do.
116399		Ga. s.	Star	6	5	31.3	12.0	1.9	Oys.	2	2	1890	Mata Gorda, Tex.	Port Lavaca, Tex.
116864		Ga. s.	Star	13	11	33.8	17.8	4.1	Frt.	2	2	1898	Shipyard, Ala.	Charleston, S. C.
117183		St. s.	Star	9	5	38.0	12.5	4.9	Fsh.	2	2	1902	Erle, Pa.	Buffalo, N. Y.
200541		St. s.	*Star	60	28	68.8	16.0	5.6	Tow.	2	2	1903	Portland, Ore.	Portland, Ore.
203048		*Ga. p.	Star	8	5	39.7	10.0	2.9	Pas.	1	1	1906	Seattle, Wash.	Seattle, Wash.
204599		Ga. s.	Star	7	6	21.4	12.0	3.3	Frt.	1	1	1887	New York, N. Y.	New York, N. Y.
206127		*Ga. p.	Star	12	8	50.2	9.2	3.6	Pas.	1	20	1903	Prosper, Ore.	Coos Bay, Ore.
206970		*Ga. p.	Star	14	7	34.1	8.0	2.4	Pas.	2	12	1909	Frankfort, Ky.	Louisville, Ky.
207176		*Ga. p.	Star	10	7	53.0	12.4	3.5	Pas.	2	10	1909	St. Louis, Mo.	St. Louis, Mo.
208558		Ga. s.	Star	14	9	39.2	12.3	6.0	Fsh.	1	40	1912	Astoria, Ore.	Astoria, Ore.
209697		Ga. s.	Star	17	10	39.2	12.3	6.0	Fsh.	4	37	1912	Noank, Conn.	New London, Conn.
208878		L. C. G. H.	STAR I.	196	133	106.1	21.2	13.0	Fsh.	10	500	1912	Seattle, Wash.	Ketchikan, Alaska.
208700		L. C. H. R.	STAR No. 2	143	97	96.1	19.5	12.0	Fsh.	13	400	1912	do.	Do.
209701		L. C. H. S.	STAR No. 3	143	97	96.1	19.5	12.3	Fsh.	13	400	1912	do.	Do.
208010		*Ga. p.	Star Eagle.	5	5	43.5	7.7	2.3	Pas.	1	8	1910	Zebra, Mo.	Kansas City, Mo.
116569		St. s.	Star Fish.	12	6	38.2	9.3	4.3	Oys.	2	2	1892	Port Jefferson, N. Y.	Bridgeport, Conn.
208079		Ga. s.	Star of the Sea.	10	10	32.5	9.9	4.3	Pas.	2	10	1908	Fall River, Mass.	Fall River, Mass.

1 Formerly *st. p. Henderson.

2 Formerly st. s. Allie and Evie.

3 Formerly st. s. Frank L. Bapet.

4 Formerly ga. s. Deeahks.

5 Formerly st. s. T. A. Briggs.

6 Formerly st. p. Robert Garrett.

7 Formerly st. s. Norman.

MERCHANT STEAM VESSELS OF THE UNITED STATES—Continued.

Official No.	Signal letters.	Rtg.	Name of vessel.	Gross tonnage.	Net tonnage.	Length.	Breadth.	Depth.	Service.	Crew.	Indicated horsepower.	When built.	Where built.	Home port (where permanent document issues).
206299		Ga. s.	Starigrad	12	8	34.5	11.6	4.7	Fsh.	5	16	1909	Tacoma, Wash.	Tacoma, Wash.
117028		St. s.	Starin	20	11	48.4	13.4	5.0	Fsh.	5		1901	Noank, Conn.	Stonington, Conn.
116260		St. s.	Starke	49	27	65.3	19.1	7.7	Tow.	4		1889	Sheboygan, Wis.	Milwaukee, Wis.
86091		St. s.	Starlight	335	267	151.0	23.7	6.7	Pas.	14	275	1890	Stonington, Conn.	Baltimore, Md.
116780		Ga. s.	Starlight	30	14	60.1	14.7	7.3	Frt.	2		1897	South Haven, Mich.	Grand Haven, Mich.
208980		*Ga. p.	Starlight	6	6	37.7	8.0	2.4	Pas.	1	6	1908	Vincennes, Ind.	Evansville, Ind.
116220	K. F. G. L.	St. y.	Starling	109	54	108.0	20.5	11.5	Yct.	11	250	1888	East Boston, Mass.	Boston, Mass.
116507		St. s.	Starling	23	15	53.5	12.5	4.9	Tow.	2		1898	Tacoma, Wash.	Tacoma, Wash.
203250		Ga. s.	Starling	13	9	40.0	11.3	4.5	Tow.	1		1906	Olympia, Wash.	Pt. Townsend, Wash.
205956		Ga. s.	Starling	7	6	25.7	8.6	3.4	Fsh.	1	5	1904	Charlevoix, Mich.	Grand Haven, Mich.
206431		St. s.	Starling	13	9	50.0	12.3	4.4	Tow.	4	40	1908	Bon Secour, Ala.	Mobile, Ala.
203656		*St. p.	Starr	43	43	87.3	24.6	3.5	Tow.	13	110	1906	Des Arc, Ark.	Memphis, Tenn.
115066		St. s.	Starr	54	27	68.0	17.5	8.4	Tow.	6		1883	Wilmington, Del.	Baltimore, Md.
116299		St. s.	Starr	46	23	59.8	15.0	7.0	Tow.	4		1889	Gloucester, Mass.	Portland, Me.
110567		Ga. s.	Starr	8	7	34.1	10.7	5.9	Fsh.	5		1893	Deer Isle, Me.	Castine, Me.
116995		Ga. s.	Starr	18	11	43.8	13.3	5.7	Frt.	2		1900	East Machias, Me.	Lubec, Me.
208472		*Ga. p.	State Line	13	10	54.4	16.0	1.8	Fer.	2	15	1911	Mt. Carmel, Ill.	Evansville, Ind.
115645	J. T. G. P.	St. s.	State of California	2,266	1,260	300.0	38.6	24.4	Pas.	75	1,800	1879	Philadelphia, Pa.	San Francisco, Cal.
126150	K. C. B. Q.	St. p.	State of New York	807	564	203.0	32.4	10.5	Pas.	43	826	1883	Wyandotte, Mich.	Detroit, Mich.
116363		St. s.	State of New York	87	43	83.8	18.6	8.8	Pas.	5		1890	Brooklyn, N. Y.	New York, N. Y.
125808	J. T. Q. C.	St. p.	State of Ohio	1,221	917	225.2	32.4	13.3	Pas.	40	1,000	1880	Wyandotte, Mich.	Cleveland, Ohio.
116272		*St. p.	State of Washington	605	449	170.4	31.3	7.0	Pas.	18	504	1889	Tacoma, Wash.	Pt. Townsend, Wash.
207016		Ga. s.	Staten	9	6	38.3	9.0	4.1	Frt.	1	40	1895	San Francisco, Cal.	San Francisco, Cal.
206500		St. s.	Staten Island	74	50	65.7	19.0	8.0	Tow.	6	250	1909	New Baltimore, N. Y.	New York, N. Y.
150076		Ga. y.	Statra	21	18	42.6	16.7	5.4	Yct.	1		1876	Newport, R. I.	Do.
200279		Ga. y.	Stave Island	41	17	69.7	13.2	6.7	Yct.	4		1903	South Boston, Mass.	Burlington, Vt.
116836		*St. p.	Steel City	628	628	235.4	40.0	8.0	Pas.	43		1895	Cincinnati, Ohio.	Pittsburgh, Pa.
117134		St. s.	Steelhead	38	26	56.1	14.8	6.9	Tow.	5		1898	Fairhaven, Wash.	Pt. Townsend, Wash.
117134		St. s.	STEEL KING	4,308	3,366	380.0	50.0	28.0	Frt.	21	1,450	1902	Lorain, Ohio.	Cleveland, Ohio.
117082		*St. p.	Steel Queen	177	121	125.0	28.0	3.5	Fer.	7		1901	Jeffersonville, Ind.	Pittsburgh, Pa.
136049		St. s.	Steers	36	24	54.0	16.0	5.7	Tow.	2		1889	Patchogue, N. Y.	New York, N. Y.
116026		St. p.	Steinway	354	269	125.0	32.5	10.2	Fer.	5	385	1884	Brooklyn, N. Y.	Do.
115744		St. s.	Stella	80	40	83.7	18.2	8.5	Tow.	4		1880	Camden, N. J.	Corpus Christi, Tex.
115788		Ga. s.	Stella	12	11	34.7	13.3	3.9	Pas.	2		1881	Patchogue, N. Y.	Somers Point, N. J.
116878		St. s.	Stella	9	6	51.3	10.0	3.5	Pas.	2		1899	Ashland, Wis.	Marquette, Mich.
209034		*Ga. p.	Stella	11	7	35.0	8.9	2.9	Pas.	1	6	1909	Pine Bluff, Ark.	Memphis, Tenn.
116802		Ga. s.	Stella Adkins	9	7	36.6	14.2	3.0	Msc.	1		1898	Galveston, Tex.	Brashear, La.
116908		St. s.	Stella B.	6	5	40.3	8.6	3.9	Tow.	2		1899	Bayfield, Wis.	Marquette, Mich.
116345		Ga. s.	Stella L.	45	43	59.8	24.5	4.4	Frt.	2		1890	Mary Esther, Fla.	Pensacola, Fla.
115985		Ga. s.	Stella Plockert	17	8	65.0	11.4	5.6	Frt.	4		1884	Bath, Me.	Mt. Desert Ferry, Me.
207988		Ga. s.	Stella F. G.	7	7	32.0	12.6	3.0	Pas.	1	8	1909	West Creek, N. J.	Somers Point, N. J.
117121		Ga. s.	Stella M. Collin	9	9	35.3	12.4	6.0	Fsh.	3		1902	Bremen, Me.	Vinalhaven, Me.
117208		St. s.	Stephen Chase	45	31	69.0	16.0	6.6	Fsh.	5	175	1902	Ashtabula, Ohio.	Cleveland, Ohio.
116241		Ga. s.	Stephen Lark	14	10	57.6	16.6	4.6	Oys.	3		1888	Tlghmans Island, Md.	Tappahannock, Va.
202087		St. s.	STEPHEN M. CLEMENT	5,821	4,487	480.0	62.0	30.0	Frt.	23	500	1905	Lorain, Ohio.	Cleveland, Ohio.
75773		St. s.	Stephen W. McKeever	129	66	114.0	18.5	9.2	Fsh.	23		1875	Damariscotta, Me.	New York, N. Y.
208447		St. s.	Stephen W. McKeever, Jr.	223	104	128.0	22.2	10.0	Frt.	25	275	1911	Noank, Conn.	Do.
115647		St. s.	Sterling	143	97	110.0	18.1	8.8	Fsh.	20		1879	East Deering, Me.	Newport, R. I.
116190		St. s.	Sterling	61	30	71.2	18.5	8.5	Tow.	5		1888	Tottenville, N. Y.	New York, N. Y.
116659		Ga. s.	Sterling	11	10	45.8	14.0	3.9	Frt.	2		1895	Double Bayou, Tex.	Port Lavaca, Tex.
203712		Ga. s.	Sterling	13	7	45.0	11.2	3.7	Tow.	1		1906	Morehead City, N. C.	Newbern, N. C.
206422		Ga. s.	Sterling	7	5	34.0	9.0	2.9	Pas.	1	22	1909	Clinton, Wash.	Pt. Townsend, Wash.
206067		Ga. s.	Sterling	14	12	30.2	12.0	4.6	Pas.	2	27	1909	East Orange, N. J.	Newark, N. J.
209362		Ga. s.	Sterling	8	6	30.3	6.9	3.4	Pas.	1	25	1911	Daytona, Fla.	Jacksonville, Fla.
209915		Ga. y.	Sterling	13	9	38.7	10.0	4.9	Yct.	2	24	1912	Racine, Wis.	Chicago, Ill.
116798		St. s.	*STEARLINGTON	398	271	105.7	30.1	9.5	Tow.	4	350	1898	New York, N. Y.	New York, N. Y.
115494		St. s.	Stewart Edward	15	7	45.4	13.5	4.5	Fsh.	7		1876	Grand Haven, Mich.	Milwaukee, Wis.
209410		*Ga. p.	Stewart-Peck	54	54	78.4	18.4	4.3	Frt.	3	80	1911	Kansas City, Mo.	Kansas City, Mo.
208128		*Ga. p.	Stillwater	13	9	40.8	12.1	2.7	Pas.	1	15	1910	Katalla, Alaska.	Cordova, Alaska.
116518		St. s.	Stinson	25	12	49.2	14.0	4.9	Tow.	3		1892	Ballard, Wash.	Portland, Oreg.
136174		Ga. s.	*Stirling	21	18	46.1	15.4	6.2	Oys.	2		1891	South Norwalk, Conn.	Bridgeport, Conn.
91560		*St. s.	Stockton	98	67	81.5	18.0	5.6	Pas.	4		1886	Thomaston, Me.	Buckport, Me.
117216		Ga. p.	Stone City	9	6	31.0	7.0	6.5	Pas.	0		1900	Bedford, Ind.	Memphis, Tenn.
209024		*Ga. p.	Stones	10	14	52.4	17.0	2.4	Fer.	1	8	1907	Nashville, Tenn.	Nashville, Tenn.
116990		Ga. s.	Stonewall Jackson	6	5	34.0	10.8	2.8	Oys.	1		1900	Bayou Lafourche, La.	Brashear, La.
203081		Ga. s.	Stono	10	7	34.6	12.8	4.5	Frt.	1		1906	Mount Pleasant, S. C.	Charleston, S. C.
208220	L. B. R. Q.	Ga. y.	STONAWHULE	48	42	53.6	13.7	4.8	Yct.	2	25	1907	Brooklyn, N. Y.	New York, N. Y.
207079		Ga. s.	Stork	7	5	31.8	9.7	2.8	Pas.	1	4	1901	Croton on Hudson, N. Y.	Key West, Fla.
208564		Ga. s.	Stork	17	12	44.6	13.2	5.0	Fsh.	4	15	1911	Port Blakeley, Wash.	Pt. Townsend, Wash.
115822		St. s.	Storm King	174	87	109.6	21.0	11.8	Tow.	10	500	1882	Philadelphia, Pa.	Baltimore, Md.
117150		Ga. s.	Storm King	6	6	26.2	12.1	3.9	Fsh.	0		1902	Osterville, Mass.	Hyannis, Mass.
208490		St. s.	Storm King	1,076	949	180.0	36.0	11.4	Frt.	20	500	1911	Wilmington, Del.	New York, N. Y.
206097		*Ga. p.	Stover	14	8	57.0	16.0	3.0	Msc.	2	25	1908	Berwick, La.	New Orleans, La.

1 Formerly st. s. Granite City.

2 Formerly st. p. City of Mackinac.

3 Formerly st. p. City of Cleveland.

4 Formerly st. p. City of Alpena.

5 Formerly st. s. James H. Hyer.

6 Formerly slp. y. Pirute.

7 Formerly *st. p. Virginia.

8 Formerly st. s. E. Bailey & Sons.

9 Formerly st. s. J. W. French.

10 Formerly st. s. Suffern.

11 Formerly ga. s. Edith A.

12 Formerly st. s. M. and M.

MERCHANT STEAM VESSELS OF THE UNITED STATES—Continued.

Official No.	Signal letters.	Rig.	Name of vessel.	Gross tonnage.	Net tonnage.	Length.	Breadth.	Depth.	Service.	Crew.	Indicated horsepower.	When built.	Where built.	Home port (where permanent document issues).
						Feet.	Feet.	Feet.						
106856		Ga. s.	Stranger	6	5	30.2	11.5	3.5	Oys.	1		1891	East Providence, R. I.	Providence, R. I.
115800		St. s.	Stranger	135	104	94.2	17.8	9.2	Cnl.	3	75	1881	Buffalo, N. Y.	New York, N. Y.
117239		St. s.	Stranger	85	51	73.6	17.7	6.0	Tow.	3		1903	Portland, Oreg.	Portland, Oreg.
117263		Ga. s.	Stranger	52	26	73.6	19.1	9.0	Fsh.	10		1903	Essex, Mass.	Boston, Mass.
201349		Ga. s.	Stranger	40	33	62.4	20.0	5.5	Oys.	3		1904	Totterville, N. Y.	Bridgeport, Conn.
202767		Ga. s.	Stranger	9	6	30.4	12.0	2.3	Msc.	1	10	1906	Miami, Fla.	St. Augustine, Fla.
203641		Ga. s.	Stranger	14	10	44.6	13.7	4.0	Pas.	2	20	1906	New Haven, Conn.	New Haven, Conn.
207861		Ga. s.	Stranger	27	23	78.6	12.0	4.0	Pas.	2		1895	New York, N. Y.	Patchogue, N. Y.
209298		Ga. y.	Stranger	11	8	40.0	8.4	4.5	Yct.	1		1911	Chicago, Ill.	Chicago, Ill.
81337		St. s.	*Stratford	98	67	100.6	22.1	7.0	Oys.	8	45	1891	Bridgeport, Conn.	Bridgeport, Conn.
117022		St. y.	Stroller	26	18	75.7	10.6	5.4	Yct.	4		1901	Bristol, R. I.	New York, N. Y.
201209	L. B. D. R.	Ga. y.	*Stroller	46	39	62.5	16.0	4.2	Yct.	2		1904	Baltimore, Md.	Do.
202005		Ga. s.	Stroller	11	8	49.0	8.7	3.6	Pas.	1		1905	Tacoma, Wash.	Pt. Townsend, Wash.
203558		Ga. s.	Stroller	12	11	38.0	14.0	3.0	Fsh.	1		1906	Patchogue, N. Y.	Philadelphia, Pa.
201911		Ga. y.	*Sturdy	52	45	58.4	15.4	7.8	Yct.	4	50	1905	Manchester, Mass.	Annapolis, Md.
76966		St. s.	*Success	32	16	53.8	15.0	6.2	Tow.	4		1891	Jersey City, N. J.	Albany, N. Y.
115858		Ga. s.	Success	8	8	31.1	12.7	4.8	Fsh.	1		1882	Cape Elizabeth, Me.	Provincetown, Mass.
201519		Ga. s.	Success	20	14	57.0	14.8	4.0	Frt.	9		1904	New Orleans, La.	New Orleans, La.
202759		*St. p.	Success	67	43	60.1	15.8	2.3	Frt.	4	30	1906	Kissimmee, Fla.	Key West, Fla.
203211		Ga. s.	Success	17	10	48.8	11.7	3.8	Pas.	2		1906	Tacoma, Wash.	Seattle, Wash.
203574		Ga. s.	Success	13	9	48.0	8.8	3.0	Pas.	1	20	1906	Bay Center, Wash.	Pt. Townsend, Wash.
205293		*Ga. p.	Success	7	6	48.2	12.4	3.5	Pas.	1	13	1905	Greenville, Miss.	Memphis, Tenn.
206463		St. s.	Success	30	20	59.0	16.0	5.2	Frt.	1	100	1909	Baltimore, Md.	Providence, R. I.
209527		Ga. s.	Success	18	12	53.6	14.5	4.0	Pas.	1	50	1911	Oakland, Cal.	San Francisco, Cal.
201131		St. s.	Success No. 3	91	47	71.0	25.8	4.9	Lgt.	3	40	1904	New Bedford, Mass.	New Bedford, Mass.
201434		*Ga. p.	Sudie	11	11	40.5	11.0	2.0	Tow.	7		1904	Bridgeport, Ala.	Chattanooga, Tenn.
116801		St. s.	Sue	53	33	69.0	18.3	3.7	Frt.	1		1898	Newbern, N. C.	Newbern, N. C.
209028		Ga. s.	Sue	9	7	40.0	8.6	5.0	Oys.	7	15	1911	Irvington, Va.	Tappanhook, Va.
201344		Ga. y.	Sue-Don	18	15	43.3	14.0	4.6	Yct.	1		1904	Bay City, Mich.	Detroit, Mich.
116997	K. Q. H. W.	St. s.	Sue H. Elmore	232	131	90.7	23.8	8.0	Pas.	11		1900	Portland, Oreg.	Astoria, Oreg.
5634		St. p.	*Suffern	965	820	198.0	35.5	13.6	Per.	6	700	1868	New York, N. Y.	New York, N. Y.
209076	L. C. D. Q.	St. s.	SUFFOLK	4,718	2,868	365.7	50.1	28.1	Frt.	36	2,100	1911	Camden, N. J.	Philadelphia, Pa.
205788		*St. p.	Sugarland	100	68	111.0	28.5	4.0	Tow.	15	200	1908	Morgan City, La.	New Orleans, La.
117192		Ga. s.	Sunrun City	142	73	84.5	23.5	6.5	Frt.	6	100	1902	San Francisco, Cal.	San Francisco, Cal.
208147		Ga. s.	Suitsme	46	31	65.9	15.3	4.9	Yct.	4	24	1911	Fort Myers, Fla.	Key West, Fla.
116332	K. H. F. V.	St. y.	SULTANA	390	229	161.1	28.0	16.2	Yct.	29	480	1890	Brooklyn, N. Y.	New York, N. Y.
117124		Ga. s.	SULTANA	3,630	2,731	353.0	48.0	24.0	Frt.	21	1,198	1892	West Superior, Wis.	Duluth, Minn.
209677		Ga. s.	Sulda	22	9	40.0	11.0	5.0	Pas.	2	24	1910	Catano, P. R.	San Juan, P. R.
205116		Ga. y.	Summer Glrl	8	8	40.0	7.4	3.0	Pas.	1	48	1908	New York, N. Y.	New York, N. Y.
117096		St. s.	Summer Glrl	8	8	40.0	7.4	3.0	Pas.	1		1893	Clinton, Iowa	Rock Island, Ill.
116579		St. s.	Summer Glrl	63	26	75.6	18.2	5.7	Pas.	5		1893	Noank, Conn.	Beaufort, S. C.
206490		Ga. s.	Summer Glrl	6	6	27.0	6.5	3.5	Pas.	1	8	1909	Moline, Ill.	Rock Island, Ill.
208381		Ga. s.	Summer Glrl	23	22	39.0	14.1	3.4	Frt.	1	25			New York, N. Y.
75395		St. s.	Summit	70	35	75.0	18.5	9.1	Tow.	6		1872	Philadelphia, Pa.	Do.
209542		Ga. s.	Sumner	50	34	61.4	18.0	7.8	Fsh.	3	65	1912	Seattle, Wash.	Seattle, Wash.
204040		St. s.	Sumter	9	7	44.0	9.6	2.5	Tow.	2		1907	Georgetown, S. C.	Georgetown, S. C.
203923	K. V. W. H.	St. s.	SUN	4,836	3,501	382.0	49.9	29.0	Frt.	38	2,000	1907	Newport News, Va.	Philadelphia, Pa.
208871		Ga. s.	Sun	18	12	44.5	12.5	4.3	Fsh.	6	20	1911	Tacoma, Wash.	Tacoma, Wash.
116205		St. s.	Sunbeam	51	42	64.0	12.8	5.8	Pas.	4		1888	Buffalo, N. Y.	Oswego, N. Y.
118452		St. s.	Sunbeam	53	33	68.0	17.0	7.2	Fsh.	4		1891	Chicago, Ill.	Milwaukee, Wis.
116804		Ga. s.	Sunbeam	7	7	25.4	12.0	3.8	Fsh.	1		1898	Hyannisport, Mass.	Hyannis, Mass.
117057		Ga. s.	Sunbeam	8	8	31.3	8.2	3.7	Tow.	1		1901	Salem, N. J.	Bridgeton, N. J.
200197		St. s.	Sunbeam	44	40	75.0	17.0	5.0	Pas.	11		1903	Mound City, Ill.	Evansville, Ind.
203274		Ga. s.	Sunbeam	8	6	32.9	8.6	2.8	Pas.	0		1906	Tacoma, Wash.	Seattle, Wash.
209143		Ga. s.	Sunbeam	8	5	35.6	8.9	4.0	Pas.	0	20	1911	Tiburon, Cal.	San Francisco, Cal.
209743		Ga. y.	Sunbeam	27	15	57.2	14.2	7.8	Yct.	2	50	1912	Camden, Me.	Mt. Desert Ferry, Me.
208061		Ga. s.	Sunbury	24	15	43.9	10.3	4.7	Frt.	3	36	1910	Thunderbolt, Ga.	Savannah, Ga.
150826		Ga. y.	*Sunflower	50	32	82.2	12.1	6.8	Yct.	2		1899	St. Louis, Mo.	Louisville, Ky.
201084		Ga. s.	Sunflower	21	18	51.0	12.2	4.9	Pas.	3		1904	Manitowoc, Wis.	Milwaukee, Wis.
201648		Ga. s.	Sunflower	13	13	47.4	10.9	3.6	Frt.	4	36	1904	Galveston, Tex.	Galveston, Tex.
207749		Ga. s.	Sunflower II	13	9	64.9	13.2	3.7	Pas.	1	50	1910	Cedar Bayou, Tex.	Do.
205750		Ga. y.	Sun Flower	22	15	57.0	13.5	4.0	Yct.	1	36	1908	Mount Vernon, Wash.	Pt. Townsend, Wash.
205623		Ga. s.	Sunlight	15	10	46.4	15.3	4.5	Pas.	1	30	1908	Alameda, Cal.	San Francisco, Cal.
206154		Ga. s.	Sunny Jim	11	8	47.0	16.0	3.0	Oys.	4	50	1909	Hlox, Miss.	New Orleans, La.
115512		Ga. s.	Sunny South	15	14	35.0	14.4	3.9	Frt.	2		1876	Crisfield, Md.	Norfolk, Va.
116351		St. s.	Sunol	13	9	56.0	14.5	3.3	Frt.	1		1890	Fishing Island, Md.	Elizabeth City, N. C.
116371		*St. p.	Sunol	294	246	135.0	27.5	7.0	Frt.	10	120	1890	San Francisco, Cal.	San Francisco, Cal.
116511		St. s.	Sunol	62	31	73.6	19.3	7.1	Tow.	7		1892	Ashtabula, Ohio	Cleveland, Ohio
203093		Ga. y.	Sunrise	18	17	40.8	10.0	4.9	Yct.	0		1906	Boston, Mass.	New York, N. Y.
203997		Ga. s.	*Sunrise	13	9	40.6	9.2	3.3	Pas.	1		1907	Marshfield, Oreg.	Coos Bay, Oreg.
207107		Ga. s.	Sunrise	13	12	31.0	10.5	4.6	Fsh.	3	30	1909	Manitowoc, Wis.	Milwaukee, Wis.
209773		Ga. s.	Sunrise	35	24	56.3	15.7	6.3	Fsh.	8	50	1912	Tacoma, Wash.	Tacoma, Wash.
209796		Ga. s.	Sunrise	17	15	41.9	12.6	4.2	Fsh.	1	27	1912	Ketchikan, Alaska	Ketchikan, Alaska.

1 Formerly ywl. y. Adèle.

2 Formerly st. s. William H. Hoyt.

3 Formerly ga. y. Reliance.

4 Formerly ga. y. Limit.

5 Formerly st. s. (a) J. and J. McCarthy.

6 Formerly st. p. (b) Frankio.

7 Formerly st. p. (c) Delaware.

8 Formerly st. p. (d) Sterlington.

9 Formerly st. s. John S. Smith.

10 Formerly ga. y. Polly.

11 Formerly ga. s. City of Coos Bay.

MERCHANT STEAM VESSELS OF THE UNITED STATES—Continued.

Official No.	Signal letters.	Rtg.	Name of vessel.	Gross tonnage.	Net tonnage.	Length.	Breadth.	Depth.	Service.	Crew.	Indicated horsepower.	When built.	Where built.	Home port (where permanent document issues).
						Feet.	Feet.	Feet.						
204809		Ga. s.	Sunset	10	7	35.0	9.4	3.4	Pas.	1	1907	Ballard, Wash.	Pt. Townsend, Wash.
206414		Ga. s.	Sunset	12	8	40.2	9.2	3.6	Pas.	1	15	1909	Prosper, Ore.	Coos Bay, Ore.
209948		Ga. s.	Sunset	35	24	56.3	16.0	6.4	Fsh.	7	50	1912	Tacoma, Wash.	Tacoma, Wash.
86205		Ga. y.	Sunshine	21	19	51.8	13.6	4.3	Yct.	2	1889	Osterville, Mass.	Newark, N. J.
91293		St. s.	Sunshine	21	14	65.4	12.0	3.7	Fer.	4	1880	Newburgh, N. Y.	New York, N. Y.
116210		St. p.	Sunshine	335	335	175.0	37.0	5.8	Frt.	11	686	1888	Jeffersonville, Ind.	Pittsburgh, Pa.
116451		Ga. s.	Sunshine	12	10	37.2	15.6	4.1	Fer.	2	1891	Balters Island, Fla.	New York, N. Y.
204852		*Ga. p.	Sunshine	6	6	41.0	8.5	2.5	Pas.	3	15	1907	McGhee, Tenn.	Chattanooga, Tenn.
116357		St. s.	Superior	251	167	98.0	29.9	10.0	Tow.	7	406	1890	Cleveland, Ohio.	Duluth, Minn.
116737		St. s.	Superior	70	48	68.8	20.3	10.8	Tow.	5	1896	Benton Harbor, Mich.	Do.
202329		St. s.	SUPERIOR	4,544	3,845	381.0	50.2	30.2	Frt.	25	2,000	1905	Ecorse, Mich.	Buffalo, N. Y.
203550		St. s.	Superior	168	84	101.0	25.0	12.0	Tow.	7	550	1906	Noank, Conn.	New York, N. Y.
206444		Ga. s.	Superior	9	8	31.8	9.3	3.3	Fsh.	2	12	1904	Munising, Mich.	Grand Haven, Mich.
207410		St. s.	Superior	12	10	57.0	11.7	3.0	Frt.	3	60	1910	Bayfield, Wis.	Marquette, Mich.
202874		Ga. s.	Superior	86	55	64.5	19.0	9.4	Fsh.	2	200	1912	Winslow, Wash.	Pt. Townsend, Wash.
116820		St. s.	SUPERIOR CITY	4,795	3,693	429.0	50.0	24.7	Frt.	24	1,900	1898	Lorain, Ohio.	Duluth, Minn.
203434		St. s.	Supervisor	214	136	91.4	25.0	7.4	Oys.	8	250	1906	Northport, N. Y.	Cold Spring, N. Y.
116222		Ga. a.	Supply	7	7	36.3	11.3	2.9	Msc.	1	1888	Greenport, N. Y.	Greenport, N. Y.
206272		Ga. s.	Supply	14	9	48.5	12.0	4.5	Pas.	1	30	1908	Vallejo, Cal.	San Francisco, Cal.
207819		Ga. s.	SURPLY	40	27	68.8	12.0	6.9	Frt.	2	100	1910	Port Richmond, N. Y.	New York, N. Y.
203315		Ga. y.	Surf	18	12	37.0	13.8	5.8	Yct.	1	1906	Moodus, Conn.	Stamford, Conn.
209480	L. C. G. R.	St. s.	SURF	252	119	117.8	22.5	11.6	Fsh.	20	450	1911	Quincy, Mass.	Boston, Mass.
115257		St. y.	Surprise	10	6	63.0	13.6	4.7	Yct.	3	1871	Brooklyn, N. Y.	Cape Vincent, N. Y.
115978		Ga. s.	Surprise	5	5	24.6	11.3	4.0	Oys.	0	1864	Providence, R. I.	Providence, R. I.
116497		St. s.	Surprise	19	12	43.5	13.4	4.6	Tow.	4	1892	Clifton, N. Y.	Philadelphia, Pa.
116504		Ga. s.	Surprise	7	6	36.0	12.9	3.4	Oys.	1	1892	Morgan City, La.	Brashear, La.
116869		Ga. s.	Surprise	11	7	33.0	11.0	4.0	Frt.	2	1898	Charleston, S. C.	Charleston, S. C.
117167		Ga. s.	Surprise	110	65	88.5	30.0	6.0	Frt.	7	250	1902	San Francisco, Cal.	San Francisco, Cal.
207145		Ga. s.	Surprise	13	9	47.6	13.6	3.3	Pas.	1	30	1893	Detroit, Mich.	Detroit, Mich.
208314		Ga. s.	Surry Lumber Co. No. 1	12	7	35.8	10.3	4.6	Fer.	1	20	1910	Baltimore, Md.	Baltimore, Md.
208628		Ga. s.	Survey	10	6	36.4	10.1	4.8	Fsh.	1	1911	Neponset, Mass.	Portland, Me.
209497		St. y.	SURVEYOR	16	10	35.8	12.9	4.9	Yct.	2	50	1911	Bayonne, N. J.	New York, N. Y.
116939		Ga. s.	Susanna	7	7	37.4	10.3	2.4	Msc.	1	1900	Morehead City, N. C.	Beaufort, N. C.
115890		Ga. s.	Susie	15	10	47.4	15.8	3.6	Pas.	1	1882	Clear Creek, Tex.	Galveston, Tex.
116855		*St. p.	Susie	1,130	588	222.8	42.0	6.2	Pas.	52	1,000	1898	Unalaska, Alaska.	St. Michael, Alaska.
116122		Ga. s.	Susie B.	6	5	28.6	12.4	3.4	Msc.	1	1883	Patchogue, N. Y.	Patchogue, N. Y.
208402		Ga. s.	Susie B.	9	8	25.9	10.1	3.0	Pas.	1	10	1910	Green Cove Springs, Fla.	Jacksonville, Fla.
205417		Ga. s.	Susie C.	8	8	30.2	10.4	3.0	Pas.	1	12	1908	Wildwood, N. J.	Somers Point, N. J.
116044		St. s.	Susie Chipman	216	164	122.0	26.1	9.4	Frt.	8	300	1885	Milwaukee, Wis.	Milwaukee, Wis.
116675		St. s.	Susie D.	37	13	56.7	15.0	6.1	Pas.	3	1895	Boston, Mass.	Boston, Mass.
206234		Ga. s.	Susie Hall	9	9	33.0	14.8	2.7	Frt.	1	1909	Galveston, Tex.	Galveston, Tex.
115789		St. s.	Susie Hazard	98	60	97.0	19.1	8.4	Pas.	4	1881	St. Louis, Mo.	St. Louis, Mo.
116157		Ga. s.	Susie R.	10	8	40.8	13.2	3.2	Fsh.	1	1886	Brooklyn, N. Y.	Patchogue, N. Y.
206666		Ga. s.	Susie P. Barnes	8	6	41.0	13.0	2.7	Oys.	1	15	1909	Parkley, Va.	Cape Charles, Va.
206704		Ga. s.	Susie R. F. Allen	14	10	52.3	12.9	3.9	Frt.	1	40	1909	Shad Point, Md.	Baltimore, Md.
116761		Ga. s.	Susie and Winnie	10	8	33.1	12.4	6.2	Fsh.	2	1897	Steuben, Me.	Mt. Desert Ferry, Me.
208923		Ga. s.	Susitna	11	7	45.6	8.6	2.4	Pas.	1	12	1908	Tyonck, Alaska.	Juneau, Alaska.
203208		Ga. y.	Susquehanna	34	23	69.0	14.2	4.4	Yct.	3	1906	Baltimore, Md.	Baltimore, Md.
22797		St. p.	Susquehanna	1,369	1,208	196.0	35.0	12.8	Fer.	6	650	1865	New York, N. Y.	New York, N. Y.
116128		St. s.	SUSQUEHANNA	2,781	2,347	302.5	40.0	16.0	Frt.	21	1,053	1886	Buffalo, N. Y.	Erie, Pa.
116170	K. D. V. P.	St. s.	SUSQUEHANNA	233	116	158.5	22.0	11.4	Fsh.	15	700	1887	Wilmington, Del.	Wilmington, N. C.
116827		St. s.	Susquehanna	462	314	157.7	38.0	9.0	Pas.	18	725	1898	Baltimore, Md.	Baltimore, Md.
207228		Ga. s.	Sutwik	15	10	40.0	11.6	4.3	Fsh.	3	40	1910	Seattle, Wash.	Pt. Townsend, Wash.
116273		*St. p.	Suwanee	82	50	70.0	16.5	4.4	Pas.	5	1888	Brandford, Fla.	Key West, Fla.
208381	L. B. T. H.	St. s.	SUWANNEE	3,648	2,300	309.1	46.2	19.3	Pas.	54	1,700	1911	Camden, N. J.	Boston, Mass.
203192	K. V. L. S.	St. s.	Svea	618	370	174.0	38.2	13.3	Frt.	19	1906	Fairhaven, Cal.	San Francisco, Cal.
117070		St. y.	Swallow	37	25	68.0	10.6	4.6	Yct.	2	1896	Oshkosh, Wis.	Milwaukee, Wis.
204153		Ga. s.	Swallow	8	5	32.2	11.2	3.7	Fsh.	0	1907	Docketon, Wash.	Tacoma, Wash.
205862		Ga. s.	Swallow	9	8	31.0	8.2	2.6	Fsh.	0	1904	Manistee, Mich.	Grand Haven, Mich.
207558		Ga. s.	Swallow	11	9	39.5	9.2	3.0	Frt.	1	12	1907	Manitowoc, Wis.	Do.
207831		*Ga. p.	Swallow	9	8	40.0	10.5	2.4	Frt.	3	1910	Nome, Alaska.	Nome, Alaska.
209291		Ga. s.	Swallow	18	8	47.2	15.3	4.7	Fsh.	2	40	1911	Crittenden, Va.	Newport News, Va.
115884		St. p.	Swampscott	416	324	124.5	25.3	10.8	Fer.	4	353	1882	Boston, Mass.	Portland, Me.
57928		Ga. s.	Swan	94	64	78.9	19.6	7.1	Frt.	4	1888	Sandusky, Ohio	Port Huron, Mich.
116346		St. s.	Swan	24	16	57.0	10.8	3.7	Tow.	3	1890	Newbern, N. C.	Newbern, N. C.
116887		Ga. s.	Swan	8	6	29.5	10.0	4.0	Pas.	1	1869	Bremerton, Wash.	Pt. Townsend, Wash.
117123		*St. p.	Swan	33	33	70.0	16.9	3.7	Pas.	9	1902	Mackville, Ky.	Cincinnati, Ohio.
117168		Ga. s.	Swan	13	9	46.6	11.3	3.4	Msc.	1	1902	Warrenton, Ore.	Cordova, Alaska.
201577		*St. p.	SWAN	371	320	156.0	34.0	5.0	Pas.	13	1904	Jacksonville, Fla.	St. Augustine, Fla.
202294		Ga. s.	Swan	8	8	38.0	7.0	3.0	Pas.	1	1905	Davenport, Iowa.	Rock Island, Ill.
204217		Ga. s.	Swan	8	7	27.0	8.6	4.0	Fsh.	1	1907	Frankfort, Mich.	Grand Haven, Mich.
204956		Ga. s.	Swan	27	18	66.5	17.6	4.0	Pas.	3	50	1908	Bloxi, Miss.	Pensacola, Fla.
205433		Ga. s.	Swan	8	5	32.2	7.9	2.6	Pas.	1	10	1908	Prosper, Ore.	Coos Bay, Ore.
206967		Ga. s.	Swan	11	7	33.0	8.6	2.4	Pas.	1	12	1909	Caruthersville, Mo.	Memphis, Tenn.
207108		Ga. s.	Swan	8	7	31.0	9.6	3.2	Fsh.	3	24	1904	Manitowoc, Wis.	Milwaukee, Wis.
207123		Ga. s.	Swan	10	8	31.0	8.6	3.6	Fsh.	2	15	1904	Manistee, Mich.	Grand Haven, Mich.

† Formerly ga. y. Gunhilde.

* Formerly st. s. Mystic.

† Fuel-oil burner.

MERCHANT STEAM VESSELS OF THE UNITED STATES—Continued.

Official No.	Signal letters.	Rig.	Name of vessel.	Gross tonnage.	Net tonnage.	Length.	Breadth.	Depth.	Service.	Crew.	Indicated horsepower.	When built.	Where built.	Home port (where permanent document issues).
						Feet.	Feet.	Feet.						
207349		Ga. s.	Swan	9	9	35.0	11.5	3.9	Fsh.	2	1910	Erle, Pa.	Erle, Pa.
208711		Ga. s.	Swan	8	7	39.3	7.0	3.0	Pas.	1	36	1911	Savannah, Tenn.	Nashville, Tenn.
116245		Ga. y.	Swannanoa	25	24	49.5	17.0	6.8	Yct.	3	1888	Brooklyn, N. Y.	Bridgeport, Conn.
117095		Ga. s.	Swannanoa	21	18	65.0	9.4	3.5	Pas.	2	1901	Clinton, Iowa	Rock Island, Ill.
200145		Ga. s.	Swannanoa	25	25	55.5	12.3	7.4	Pas.	2	30	1903	Morehead City, N. C.	Edenton, N. C.
200838		Ga. s.	Swannanoa	9	9	45.0	8.5	3.6	Fer.	1	1904	Knoxville, Tenn.	New Orleans, La.
116165		St. s.	Swansea	19	9	77.4	17.2	8.0	Pas.	2	1887	Detroit, Mich.	Duluth, Minn.
77208		Ga. s.	Swastika	9	6	36.8	0.8	3.8	Pas.	1	1895	Seattle, Wash.	Pt. Townsend, Wash.
209250		Ga. s.	Swastika	9	7	28.0	10.4	2.6	Pas.	1	1911	Indianola, Fla.	Jacksonville, Fla.
209292		Ga. y.	Swastika	10	6	42.0	9.5	4.3	Pas.	2	15	1917	Manitowoc, Wis.	Chicago, Ill.
209651		Ga. s.	Swastika	7	5	30.6	10.0	5.5	Pas.	1	1912	Manitowoc, N. C.	Manitowoc, N. C.
116875	K. N. V. F.	St. s.	SWATABA	625	425	157.0	20.0	17.5	Tow.	19	1,000	1899	Philadelphia, Pa.	Philadelphia, Pa.
209481	L. C. G. S.	St. s.	SWELL	252	119	117.8	22.5	11.6	Fsh.	20	450	1911	Quincy, Mass.	Boston, Mass.
22383		St. s.	Sweepstakes	289	170	130.7	21.8	12.5	Tow.	30	500	1867	Cleveland, Ohio	Baltimore, Md.
116871		Ga. y.	Sweetheart	43	38	80.0	15.0	5.5	Yct.	2	1898	Daytona, Fla.	St. Augustine, Fla.
117177		Ga. y.	Sweetheart	32	22	66.1	13.0	5.4	Yct.	4	42	1902	Eslington, Pa.	New Orleans, La.
202248	K. T. W. S.	Ga. y.	Sweetheart	30	20	57.6	12.0	5.2	Yct.	3	1905	New York, N. Y.	Philadelphia, Pa.
202488		Ga. s.	Sweetheart	8	8	39.0	9.5	3.2	Frt.	3	1905	Penns Grove, N. J.	Camden, N. J.
204478		Ga. y.	Sweetheart	17	16	43.6	10.3	5.3	Yct.	1	24	1907	South Boston, Mass.	Philadelphia, Pa.
206059		St. s.	Sweetheart	7	5	45.0	10.8	3.0	Fsh.	3	18	1909	Buffalo, N. Y.	Buffalo, N. Y.
206903		Ga. s.	Sweetheart	6	6	38.0	8.0	2.5	Pas.	2	1903	Owensboro, Ky.	Evansville, Ind.
96566		St. y.	Swifan	27	13	64.1	10.5	6.4	Yct.	3	1901	South Boston, Mass.	Boston, Mass.
202445		Ga. s.	Swiftsure	14	8	45.6	13.0	2.9	Msc.	2	1905	Gulfpport, Miss.	New Orleans, La.
209942		Ga. s.	Swiftsure	32	22	54.0	14.7	6.7	Fsh.	6	60	1912	Seattle, Wash.	Seattle, Wash.
200504		*St. p.	Swinomish	166	105	91.6	20.6	4.0	Frt.	7	1903	La Connor, Wash.	Pt. Townsend, Wash.
207090		Ga. s.	Swinomish	18	12	40.9	12.5	4.5	Fsh.	5	27	1910	Anacortes, Wash.	Do.
116608		Ga. s.	Sword Fish	9	8	41.2	9.6	2.0	Oys.	1	(†)	South Norwalk, Conn.	Bridgeport, Conn.
205809		Ga. s.	Swordfish	10	8	32.6	12.4	3.7	Fsh.	1	16	1906	Noank, Conn.	Edgartown, Mass.
200062		Ga. s.	Swordfish	14	9	42.5	10.3	4.2	Pas.	1	50	1899	San Francisco, Cal.	San Francisco, Cal.
202647		St. s.	Sybil	76	52	85.8	19.4	7.5	Frt.	5	1905	Seranton, Miss.	St. Augustine, Fla.
116059	K. N. C. G.	St. y.	Sybil	110	58	108.0	17.0	8.6	Yct.	9	125	1885	Lilwood, Pa.	Philadelphia, Pa.
208469	L. B. T. S.	Ga. y.	Sybil II	46	31	72.0	13.5	7.4	Yct.	4	1911	Camden, N. J.	Do.
22859		Ga. s.	Syble	9	8	36.4	13.4	3.5	Pas.	1	1842	New York, N. Y.	New York, N. Y.
157248		*St. p.	Sycamore	98	72	103.6	20.3	3.0	Pas.	12	1889	Evansville, Ind.	Nashville, Tenn.
116774		Ga. s.	Syce	14	14	47.5	12.6	5.7	Pas.	1	1897	City Island, N. Y.	Patchogue, N. Y.
115716		St. s.	Sydney	129	111	96.2	17.8	9.0	Cnl.	3	65	1880	Huvena, N. Y.	Buffalo, N. Y.
205887		St. s.	SYDNEY C.	46	10	69.4	15.2	7.8	Tow.	8	300	1907	New Orleans, La.	New Orleans, La.
116679		St. s.	Sydney T. Smith	70	20	85.0	18.0	9.0	Tow.	1	1895	Manitowoc, Wis.	Detroit, Mich.
3190		St. s.	Sylph	28	18	73.5	13.0	4.4	Pas.	5	1882	Camden, N. J.	Grand Haven, Mich.
23051		Ga. s.	Sylph	12	12	40.0	15.7	3.5	Oys.	2	Greenport, N. Y.	New Haven, Conn.
117055		Ga. s.	Sylph	14	10	48.3	11.1	3.7	Tow.	1	1901	Astoria, Ore.	Pt. Townsend, Wash.
115040		St. p.	Sylvan Dell	440	287	178.0	27.0	8.7	Pas.	11	700	1872	Brooklyn, N. Y.	Camden, N. J.
116356		Ga. s.	Sylvan Dell	6	6	48.0	12.0	3.0	Frt.	2	1886	St. Peters, Md.	Baltimore, Md.
23768		St. p.	Sylvan Glen	330	165	153.5	27.0	8.3	Fer.	11	457	1869	Brooklyn, N. Y.	Camden, N. J.
106165		Ga. s.	Sylvan Shore	53	37	74.0	17.4	7.0	Pas.	7	1883	Athens, N. Y.	New York, N. Y.
201840		St. s.	SYLVANIA	6,272	4,826	504.0	54.0	26.7	Frt.	24	1,800	1905	West Bay City, Mich.	Duluth, Minn.
203403		Ga. y.	Sylvania	27	14	59.8	11.3	5.0	Yct.	3	1906	Orange, Tex.	Port Arthur, Tex.
116903		Ga. s.	Sylvester	14	6	40.3	13.8	5.8	Fsh.	3	1899	Rockland, Me.	Gloucester, Mass.
117249		Ga. s.	Sylvester Decker	26	21	49.4	14.8	4.6	Oys.	5	35	1903	Bridgeport, Conn.	Bridgeport, Conn.
23580		Ga. s.	Sylvia	6	5	28.3	11.0	3.2	Msc.	1	1867	Moriches, N. Y.	Greenport, N. Y.
116959		St. s.	Sylvia	132	90	91.8	24.0	6.7	Pas.	4	230	1900	Springfield, Mass.	Hartford, Conn.
117140		St. s.	Sylvia	25	17	51.0	14.6	6.3	Fsh.	6	25	1902	Sturgeon Bay, Wis.	Milwaukee, Wis.
200128		St. s.	Sylvia	12	8	47.5	9.5	4.0	Pas.	1	1903	Lakeside, N. H.	Portland, Me.
204334		Ga. s.	Sylvia	6	6	30.7	10.4	4.8	Fsh.	1	1906	Brooklin, Me.	Brooklin, Me.
204861		Ga. s.	Sylvia	17	16	49.1	12.2	5.3	Pas.	2	1895	Bristol, R. I.	New York, N. Y.
205020		Ga. s.	Sylvia	9	8	34.8	12.7	3.7	Fsh.	1	1908	Galveston, Tex.	Port Lavaca, Tex.
206960		Ga. s.	Sylvia	28	19	62.4	13.5	5.5	Tow.	3	50	1909	Milford, Del.	Port Arthur, Tex.
208896		Ga. s.	Sylvina W. Beal	42	21	71.7	17.2	7.0	Fsh.	12	60	1911	East Boothbay, Me.	Manchester, N. H.
116885	K. P. D. H.	St. s.	SYROSSET	176	130	102.0	23.0	10.5	Tow.	6	400	1899	Philadelphia, Pa.	New York, N. Y.
117261		St. s.	SYRACUSE	1,344	914	194.3	40.1	16.9	Fer.	7	1,400	1903	Newburgh, N. Y.	Do.
202664		St. s.	SYRACUSE	431	279	101.0	30.2	11.2	Lgt.	6	300	1905	Newport News, Va.	Do.
T.														
209285		*Ga. p.	T. BASCO	9	7	42.1	8.6	2.8	Frt.	2	60	1011	Poplar Bluff, Mo.	Memphis, Tenn.
203124		Ga. s.	T. D.	9	9	29.6	12.8	4.0	Fsh.	1	7	1906	Osterville, Mass.	Edgartown, Mass.
145313		St. s.	T. A. Scott, jr.	36	18	62.5	16.0	6.9	Tow.	4	228	1882	Noank, Conn.	New London, Conn.
145932		St. s.	T. B. WALKER	18	13	41.9	11.7	5.6	Fsh.	7	1902	Buffalo, N. Y.	Erle, Pa.
206864		*St. p.	T. C. Drake, jr.	72	72	95.5	23.0	4.8	Frt.	12	60	1908	Bainbridge, Ga.	Apalachicola, Fla.
145718		*St. p.	T. C. Lutz	136	70	82.4	21.5	12.0	Tow.	7	500	1896	Chicago, Ill.	Chicago, Ill.
145790		*St. p.	T. C. Power	819	481	192.3	32.6	5.0	Pas.	34	240	1898	Unslaska, Alaska	St. Michael, Alaska.
145744		*St. p.	T. C. Reed	237	149	116.2	20.8	6.0	Pas.	8	229	1897	Aberdeen, Wash.	Pt. Townsend, Wash.
145403	K. D. B. P.	*St. p.	T. C. Walker	786	702	200.0	38.8	9.0	Pas.	24	380	1885	Stockton, Cal.	San Francisco, Cal.
145268		Ga. s.	T. C. White	10	9	42.0	13.0	4.0	Oys.	2	1892	Essex County, Va.	Tappahannock, Va.
202428		Ga. s.	T. E. Stevenson	8	8	49.4	12.8	3.2	Yct.	1	1905	Orleole, Md.	Cape Charles, Va.
145500		Ga. s.	T. F. Fletcher	15	5	62.0	15.0	3.6	Frt.	2	1888	Flagpend, Va.	Norfolk, Va.

1 Formerly st. s. J. R. Roberts.

2 Formerly st. y. Helena.

3 Formerly *st. p. (a) D. A. Goodlin.
(b) O. E. Stockell.4 Formerly (a) st. y. Brunette.
(b) st. s. Ruth.5 Formerly st. s. Adele.
† Rebuilt, 1887.

MERCHANT STEAM VESSELS OF THE UNITED STATES—Continued.

Official No.	Signal letters.	Rig.	Name of vessel.	Gross tonnage.	Net tonnage.	Length.	Breadth.	Depth.	Service.	Crew.	Indicated horsepower.	When built.	Where built.	Home port (where permanent document issues).
145796		*St. p.	T. H. Davis	240	240	Feet. 149.4	Feet. 27.3	Feet. 5.2	Tow.	21	720	1898	Middleport, Ohio.	Cincinnati, Ohio.
145925		*St. p.	T. J. Garlick	179	113	132.0	25.0	4.0	Drp.	12		1902	Brownsville, Pa.	Pittsburgh, Pa.
145489		St. p.	T. J. Potter	826	678	233.7	35.6	11.4	Pas.	47		1888	Portland, Ore.	Portland, Ore.
208168		*Ga. p.	T. J. Stringer	5	5	28.0	7.0	2.8	Per.	1	6	1909	Section, Ala.	Chattanooga, Tenn.
145826		*St. p.	T. J. Wood	127	127	131.8	22.7	4.4	Tow.	15		1899	Middleport, Ohio.	Pittsburgh, Pa.
145242		St. s.	T. L. Sturtevant	120	74	87.0	26.0	8.4	Frt.	6	75	1881	Philadelphia, Pa.	New York, N. Y.
202574		*Ga. p.	T. N. Pearson	8	8	39.0	10.0	3.0	Tow.	1		15	Decatur, Ala.	Chattanooga, Tenn.
203457		Ga. s.	T. P. L.	7	7	32.0	6.5	3.5	Pas.	1		1906	Milan, Ill.	Rock Island, Ill.
207014		*St. p.	T. R. Fuggari	42	33	90.6	18.6	3.3	Frt.	10	75	1909	Nashville, Tenn.	Nashville, Tenn.
145402		St. s.	T. S. Christie	517	471	160.0	30.3	12.0	Frt.	14	300	1885	West Bay City, Mich.	Chicago, Ill.
145717		St. s.	T. T. Morford	99	57	71.5	19.7	12.0	Tow.	7	850	1896	Chicago, Ill.	Do.
203194		Ga. s.	T. W. Anderson	26	22	58.0	17.9	4.8	Frt.	1		1906	Crittenden, Va.	Patchogue, N. Y.
145700		St. s.	T. W. Lake	191	130	96.5	24.9	6.8	Frt.	9	48	1895	Ballard, Wash.	Pt. Townsend, Wash.
125886		Ga. s.	T. W. Martin	13	10	45.0	13.9	4.4	Msc.			1901	Crufton, Va.	Newport News, Va.
24949		St. s.	T. W. Snook	168	124	113.6	24.7	9.2	Tow.	11	150	1873	Mount Clemens, Mich.	Detroit, Mich.
24165		St. s.	T. W. Wellington	49	25	70.6	16.5	7.8	Tow.	5	150	1862	Philadelphia, Pa.	New York, N. Y.
207053		*Ga. p.	T. & B.	9	5	46.8	11.3	2.6	Frt.	2	12	1909	Cut Off, La.	New Orleans, La.
202182		Ga. s.	T. and W.	13	9	43.5	11.3	4.5	Pas.	1		1805	Olympia, Wash.	Tacoma, Wash.
141525		*St. p.	Taber	93	93	102.0	23.0	4.0	Tow.	6		1898	Leclair, Iowa	Burlington, Iowa
145114		St. s.	Tacoma	239	128	136.5	23.8	12.1	Tow.	13	326	1876	San Francisco, Cal.	Seattle, Wash.
145268		St. s.	Tacoma	1,879	1,609	260.7	38.7	21.7	Frt.	14	600	1831	Cleveland, Ohio.	Cleveland, Ohio.
145382		St. p.	Tacoma	1,362	1,311	334.0	42.0	11.7	Fer.	31		1884	Portland, Ore.	Portland, Ore.
145520		St. s.	Tacoma	82	41	82.4	18.5	8.8	Tow.	4		1889	Brooklyn, N. Y.	New York, N. Y.
145673		St. s.	Tacoma	76	39	73.4	18.0	9.0	Tow.	4		1894	Benton Harbor, Mich.	Chicago, Ill.
145754		*St. p.	Tacoma	276	276	182.3	32.4	5.0	Pas.	32	400	1897	Cincinnati, Ohio.	Wheeling, W. Va.
145773		*St. p.	Tacoma	718	409	176.1	35.4	5.9	Pas.	30	700	1898	Seattle, Wash.	St. Michael, Alaska.
206242		Ga. s.	Tacoma	11	7	35.7	11.8	3.9	Fsh.	7	16	1909	Tacoma, Wash.	Tacoma, Wash.
207901	L. H. Q. II.	Ga. y.	Tacouille	93	66	92.0	17.0	10.0	Yct.	4	100	1910	Seattle, Wash.	Pt. Townsend, Wash.
145805	K. P. C. B.	St. s.	TACONY	353	186	128.0	26.3	15.0	Tow.	14	850	1899	Philadelphia, Pa.	Perth Amboy, N. J.
204685	K. W. J. Q.	St. s.	Tahoe	751	419	179.0	38.2	13.3	Frt.	19		1907	Fairhaven, Cal.	San Francisco, Cal.
207185		*St. p.	Tahoua	192	146	118.0	26.0	5.6	Tow.	10		1910	Portland, Ore.	Portland, Ore.
207265		Ga. s.	Taku II.	14	10	52.0	11.3	4.0	Pas.	1	40	1910	Seattle, Wash.	Ketchikan, Alaska.
145968		Ga. s.	Taku Jack	13	9	44.2	10.7	4.1	Tow.	1		1901	Astoria, Ore.	Pt. Townsend, Wash.
19539		Ga. s.	Talbot	48	27	73.8	15.9	6.6	Tow.	2		1860	Philadelphia, Pa.	Baltimore, Md.
140625		St. s.	Talbot	66	56	92.0	18.5	5.4	Pas.	7		1883	Roundout, N. Y.	Charleston, S. C.
116684	K. R. F. L.	St. s.	TALLAC	1,380	1,103	239.1	38.0	14.0	Frt.	24	650	1895	West Bay City, Mich.	San Francisco, Cal.
145912		Ga. s.	Tallahassee	13	8	48.2	14.9	2.9	Fsh.	3		1901	Beaufort, N. C.	Key West, Fla.
208864		*Ga. p.	Tallahatchie	41	41	75.7	18.6	4.2	Tow.	4	35	1911	Greenwood, Miss.	Memphis, Tenn.
209726		Ga. s.	Tally Ho	14	12	32.5	11.0	4.1	Frt.	1	21	1912	Jacksonville, Fla.	Jacksonville, Fla.
207398		St. y.	Talofa	83	46	87.5	15.0	9.5	Yct.	6	300	1910	Boston, Mass.	Boston, Mass.
145957		St. s.	Talula	13	9	49.0	10.6	4.0	Tow.	4	25	1899	San Francisco, Cal.	Honolulu, Hawaii.
202966		Ga. s.	Tam	7	6	26.4	12.0	4.2	Fsh.	2		1906	Osterville, Mass.	Hyannis, Mass.
210199		Ga. s.	Tamaha	11	5	35.7	10.6	4.0	Pas.	1	24	1912	Pensacola, Fla.	Pensacola, Fla.
145873		St. p.	TAMALPAIS	1,631	1,013	244.0	36.0	16.0	Fer.	15	1,800	1901	San Francisco, Cal.	San Francisco, Cal.
203328	K. V. N. J.	St. a.	Tamalpais	574	422	165.2	36.0	13.0	Pns.	20	400	1906	Hoquiam, Wash.	Do.
145710	K. M. P. J.	St. s.	TAMAQUA	564	383	158.5	29.0	18.0	Tow.	18	1,000	1896	Philadelphia, Pa.	Philadelphia, Pa.
145619		St. s.	Tam O'Shanter	23	11	49.5	14.5	6.5	Tow.	3		1892	Buffalo, N. Y.	Buffalo, N. Y.
210011		Ga. y.	Tammany	10	7	45.0	8.0	3.6	Yct.	0	24	1906	Detroit, Mich.	Detroit, Mich.
210074		Ga. s.	Tamora	11	7	33.2	11.0	4.3	Fsh.	1	20	1912	Tacoma, Wash.	Tacoma, Wash.
145840	K. P. T. D.	St. s.	TAMPICO	2,133	1,451	247.0	42.0	24.0	Pas.	24	905	1900	Toledo, Ohio.	New York, N. Y.
201820		*St. p.	Tana	234	175	108.0	25.4	4.2	Pas.	25		1905	Seattle, Wash.	Eagle, Alaska.
201297		*St. p.	Tanana	465	372	140.0	30.4	4.9	Pas.	28	550	1904	St. Michael, Alaska	Do.
210037		Ga. s.	Tanana	26	18	45.2	13.7	6.6	Fsh.	6	30	1912	Seattle, Wash.	Seattle, Wash.
145049		St. p.	Tangier	680	480	169.9	29.0	8.8	Pas.	26	350	1875	Wilmington, Del.	Baltimore, Md.
145962		St. s.	Tangier	145	91	120.0	19.0	8.6	Fsh.	26	225	1903	Pocomoke City, Md.	Tappanhook, Va.
206959	K. W. T. G.	Ga. y.	Tanwha	85	46	104.3	15.4	8.2	Yct.	8	300	1908	South Boston, Mass.	New York, N. Y.
202113		Ga. y.	Tannis	7	6	33.8	8.4	3.4	Yct.	1		1899	Chicago, Ill.	Chicago, Ill.
202746		Ga. y.	Tansy Bitters	43	37	56.5	23.7	6.4	Yct.	1		1906	Essex, Conn.	Greenport, N. Y.
150879		Ga. y.	Tanya	23	22	51.2	15.9	7.1	Yct.	1		1900	Bristol, R. I.	New York, N. Y.
201979		Ga. s.	Taquine	9	8	34.8	8.8	4.0	Fsh.	3	15	1905	Gloucester, Mass.	Gloucester, Mass.
145711		*St. p.	Tarascon	358	191.0	35.0	5.1	5.1	Pas.	10	307	1896	Jeffersonville, Ind.	Louisville, Ky.
145798		*St. p.	Tarboro	72	68	77.4	23.8	5.8	Frt.	5		1898	Tarboro, N. C.	Newbern, N. C.
206241		Ga. s.	Tar Heel	10	9	40.0	12.2	3.3	Pas.	1	16	1909	Fort Pierce, Fla.	St. Augustine, Fla.
161820	K. H. C. V.	St. y.	Taro	87	56	109.2	17.2	7.5	Yct.	9		1890	New York, N. Y.	Philadelphia, Pa.
203490	K. V. R. P.	Ga. y.	Tarolinta	22	20	60.0	12.2	5.0	Yct.	2		1906	Long Island City, N. Y.	New York, N. Y.
130381		St. s.	Tarpon	446	281	159.9	26.0	7.2	Pas.	4	450	1887	Wilmington, Del.	Pensacola, Fla.
145491		Ga. s.	Tarpon	14	11	48.0	13.0	3.9	Pas.	1		1884	Long Island, N. Y.	Tampa, Fla.
202176	K. V. H. Q.	Ga. y.	Tarpon	20	17	43.3	15.1	6.5	Yct.	2		1905	Boston, Mass.	Boston, Mass.
206072		Ga. s.	Tarpon	9	7	34.1	10.1	4.0	Pas.	1	25	1909	Cleveland, Ohio.	Cleveland, Ohio.
206645		Ga. s.	Tarpon	6	6	30.0	7.5	3.0	Pas.	1	10	1909	Davenport, Iowa.	Rock Island, Ill.
204636		Ga. s.	Tarpon S.	13	5	46.4	10.5	3.0	Frt.	2	10	1907	Tarpon Springs, Fla.	Tampa, Fla.
204441		Ga. y.	Tarragon	20	17	52.0	13.2	4.2	Yct.	2	40	1907	Bayport, N. Y.	Patchogue, N. Y.
200564		Ga. s.	Tarry Not	8	5	31.0	8.8	3.7	Tow.	1		1878	Seattle, Wash.	Tacoma, Wash.

* Formerly *st. p. Lydia Van Sant.

† a Pacific.

* Formerly ga. s. † William Penn.

* Formerly st. s. Lewis D. Black.

* Formerly st. s. † Simon J. Murphy.

† Melville Dollar.

* Formerly stp. y. Pleasure.

† a Veto.

* Formerly st. y. † Alga.

† Tide.

* Formerly ga. y. Dolph.

* Formerly st. s. Naugatuck.

* Formerly U. S. C. & G. S. st. s. No. 11.

MERCHANT STEAM VESSELS OF THE UNITED STATES—Continued.

Official No.	Signal letters.	Rig.	Name of vessel.	Gross tonnage.	Net tonnage.	Length.	Breadth.	Depth.	Service.	Crew.	Indicated horsepower.	When built.	Where built.	Home port (where permanent document issues).
145765		Ga. s.	Tartar.	14	9	Feet. 45.7	Feet. 14.2	Feet. 4.0	Oya.	2	1898	Peekskill, N. Y.	New York, N. Y.
145815		Ga. s.	Tartar.	12	12	40.6	12.5	4.1	Frt.	1	1859	Chicago, Ill.	Memphis, Tenn.
204122	L. B. H. T.	St. s.	Tasco.	319	199	109.0	32.4	11.3	Frt.	11	750	1907	New London, Conn.	New London, Conn.
145843		St. p.	TASHMOO.	1,344	766	302.9	37.6	13.6	Pas.	82	3,150	1900	Wyandotte, Mich.	Detroit, Mich.
208577		Ga. s.	Tasmania.	10	7	33.9	9.6	3.7	Frt.	1	30	1911	Decatur, Wash.	Pt. Townsend, Wash.
145846		St. s.	TATOOSH.	277	154	119.2	25.2	15.5	Tow.	14	376	1900	Seattle, Wash.	Seattle, Wash.
208408		Ga. s.	Tatosh.	41	28	56.6	17.0	7.3	Fsh.	5	65	1911	Tacoma, Wash.	Pt. Townsend, Wash.
145244		St. s.	Taurus.	50	34	64.5	17.0	6.5	Tow.	8	1881	Wilmington, Del.	Wilmington, Del.
145253	J. V. H. Q.	St. p.	Taurus.	916	624	226.3	32.0	11.2	Pas.	35	900	1881	Philadelphia, Pa.	New York, N. Y.
207332		St. s.	Taurus.	89	50	75.5	20.6	9.8	Tow.	7	300	1910	Boston, Mass.	Boston, Mass.
204308		Ga. s.	Tazlina.	13	8	40.7	9.0	3.0	Pas.	2	1907	Tacoma, Wash.	Seattle, Wash.
145544		Ga. s.	Teal.	5	5	28.0	12.5	3.8	Oys.	1	1886	Norwalk, Conn.	Bridgeport, Conn.
145724		St. s.	Teaser.	21	14	46.0	12.2	5.6	Tow.	3	1896	Berkeley, Va.	Newbern, N. C.
145806	K. P. B. G.	St. s.	Teaser.	216	121	113.7	25.3	13.5	Tow.	13	640	1899	East Boston, Mass.	Philadelphia, Pa.
204165		Ga. s.	Teaser.	7	7	26.4	11.9	4.2	Fsh.	1	1907	Osterville, Mass.	Chatham, Mass.
208606		Ga. s.	Teaser.	11	10	32.6	9.2	3.4	Fsh.	1	18	1911	Indington, Mich.	Grand Haven, Mich.
202627		Ga. s.	Teaser.	97	59	91.3	24.0	9.8	Fsh.	19	1905	Essex, Mass.	Grochester, Mass.
130380	K. D. V. B.	St. y.	TECH.	169	98	115.4	20.0	9.0	Yct.	10	350	1887	Marcus Hook, Pa.	Wilmington, Del.
201747		Ga. s.	Teche.	12	8	41.0	10.0	3.0	Msc.	2	1903	New Orleans, La.	Brashear, La.
145709		Ga. s.	Teckla.	9	6	29.5	11.0	3.3	Pas.	1	1893	Eagle Harbor, Wash.	Pt. Townsend, Wash.
145800		Ga. s.	Tecumseh.	41	41	65.8	18.8	8.8	Fsh.	8	1899	Essex, Mass.	Plymouth, Mass.
145839		*Ga. p.	Tecumseh.	36	36	80.5	18.0	3.5	Pas.	5	1902	Lafayette, Ind.	Evansville, Ind.
200962		Ga. s.	Teddy.	12	8	38.5	8.5	2.8	Pas.	1	1904	Ketchikan, Alaska.	Ketchikan, Alaska.
204394		Ga. s.	Teddy.	8	8	31.0	9.0	3.0	Pas.	2	10	1903	Manitowoc, Wis.	Chicago, Ill.
205031		*Ga. p.	Teddy.	14	14	57.5	12.3	2.2	Tow.	2	30	1908	Hanging Rock, Ohio.	Cincinnati, Ohio.
205368		Ga. s.	Teddy.	8	5	36.0	8.0	3.0	Msc.	2	1908	Plaquemine, La.	Brashear, La.
207218		Ga. s.	Teddy.	14	10	42.9	11.7	2.7	Pas.	1	25	1910	Astoria, Ore.	Juneau, Alaska.
205134		Ga. s.	Teddy Bear.	14	10	42.8	14.7	4.8	Frt.	3	20	1908	Seattle, Wash.	Pt. Townsend, Wash.
208037		*St. p.	Teddy H.	153	96	74.3	20.8	4.3	Pas.	10	40	1910	Fairbanks, Alaska.	Eagle, Alaska.
201739		Ga. s.	Teddy Louise.	47	29	58.2	16.6	5.3	Frt.	3	28	1905	Tampa, Fla.	Tampa, Fla.
201758		Ga. s.	Teddy Roosevelt.	13	6	36.5	13.5	6.0	Fsh.	1	1905	Friendship, Me.	Vinalhaven, Me.
203053		Ga. s.	Teddy Roosevelt.	14	10	45.1	12.6	3.6	Pas.	1	1906	Astoria, Ore.	Astoria, Ore.
208825		Ga. s.	Tegetov.	7	5	29.1	9.7	3.2	Frt.	2	16	1911	San Francisco, Cal.	Los Angeles, Cal.
200711		*Ga. p.	Telegram.	14	8	51.3	12.9	3.5	Frt.	2	1904	Westwego, La.	New Orleans, La.
205422		Ga. s.	Telegram.	11	7	37.2	10.7	4.1	Pas.	1	20	1908	Tacoma, Wash.	Pt. Townsend, Wash.
207784		Ga. s.	Telegraph.	12	8	41.0	9.1	2.0	Pas.	3	32	1910	Seattle, Wash.	Wrangell, Alaska.
145199		St. s.	Telephone.	15	7	42.4	11.6	5.8	Tow.	2	1879	Boston, Mass.	Boston, Mass.
145219		St. s.	Telephone.	19	9	50.0	12.5	5.7	Fsh.	2	1880	Lorain, Ohio.	Marquette, Mich.
145909		Ga. s.	Telephone.	7	5	36.5	7.7	2.8	Tow.	2	1903	Marshfield, Ore.	Coos Bay, Ore.
200263		*St. p.	Telephone.	632	565	201.5	31.5	8.0	Frt.	20	1903	Portland, Ore.	San Francisco, Cal.
200467		St. s.	Telephone.	18	12	41.4	13.0	5.8	Tow.	5	100	1903	Scranton, Miss.	Brunswick, Ga.
145712		St. y.	Telka.	35	26	65.7	12.0	5.6	Yct.	4	1896	Port Jefferson, N. Y.	New York, N. Y.
208291		*St. p.	Tell City.	574	450	190.0	38.0	5.2	Pas.	15	316	1911	Point Pleasant, W. Va.	Louisville, Ky.
204044		Ga. y.	Temegan.	75	74	57.0	17.0	6.9	Yct.	4	1907	Boston, Mass.	New York, N. Y.
24898		Ga. s.	Tempest.	35	34	60.9	17.0	6.3	Fsh.	2	1872	Bath, Me.	Eastport, Me.
24940		St. s.	Tempest.	412	341	158.0	30.0	12.6	Frt.	12	575	1872	Marine City, Mich.	Chicago, Ill.
145372		St. s.	Tempest.	14	7	40.0	11.5	5.2	Tow.	3	1884	West Bay City, Mich.	Duluth, Minn.
145871		St. s.	Tempest.	54	36	64.6	17.2	6.1	Tow.	5	1901	Everett, Wash.	Seattle, Wash.
200054		St. s.	Tempest.	18	12	44.6	13.0	4.8	Frt.	2	1903	Croton, N. Y.	New York, N. Y.
145421		St. s.	Temple Emery.	88	60	83.2	20.6	10.1	Tow.	10	246	1886	West Bay City, Mich.	Buffalo, N. Y.
203894	K. V. W. D.	St. s.	Temple E. Dorr.	720	453	178.4	38.0	12.3	Frt.	19	1907	Hoquiam, Wash.	San Francisco, Cal.
145595		Ga. s.	Tempus.	7	5	28.3	11.2	5.1	Pas.	1	1878	Portland, Me.	New York, N. Y.
205790		Ga. s.	Tenaha.	9	9	36.5	10.2	7.2	Msc.	2	40	1908	Orange, Tex.	Port Arthur, Tex.
145433		Ga. s.	Tender.	9	8	31.0	13.7	4.0	Pas.	1	1884	Lyndhurst, N. J.	New York, N. Y.
208740		*Ga. p.	Tender.	15	15	41.0	12.0	2.9	Frt.	1	48	1911	Little Rock, Ark.	Memphis, Tenn.
98952		St. s.	Tennessee.	691	548	170.8	35.2	11.5	Pas.	27	550	1888	Green Haven, Mich.	Grand Haven, Mich.
135707		St. p.	Tennessee.	547	386	150.0	33.4	12.2	Fer.	6	400	1883	Southpoint, N. Y.	New York, N. Y.
145783		St. s.	Tennessee.	1,240	743	245.0	38.0	15.8	Pas.	47	2,100	1898	Wilmington, Del.	Hartford, Conn.
207027		*Ga. p.	Tennessee.	13	13	54.0	10.5	2.0	Pas.	3	10	1909	Haddocks Ferry, Ky.	Paducah, Ky.
209170		*Ga. p.	Tennessee.	13	7	60.0	12.2	2.2	Tow.	4	32	1911	Canev Fork, Tenn.	Nashville, Tenn.
145588		Ga. s.	Terminal.	129	88	82.7	28.2	8.9	Frt.	5	280	1891	Brooklyn, N. Y.	New York, N. Y.
206308		Ga. s.	Teresa.	7	7	29.6	12.2	4.0	Fsh.	1	1908	Brewster, Mass.	Chatham, Mass.
207856		Ga. y.	Teresa.	8	5	30.0	10.5	3.8	Yct.	0	10	1910	Colby, Wash.	Pt. Townsend, Wash.
204786		*Ga. p.	Teresa S.	8	7	38.0	7.3	3.7	Pas.	2	18	1907	Fort Madison, Iowa.	Burlington, Iowa.
204536		Ga. y.	Tern.	18	17	48.0	10.0	5.0	Yct.	2	25	1907	South Boston, Mass.	Somers Point, N. J.
207889		Ga. s.	Ternskamling.	9	8	43.0	8.0	3.1	Pas.	2	25	1909	Georgetown, S. C.	Georgetown, S. C.
205571		*St. p.	Terbonne.	91	91	132.0	21.0	4.3	Frt.	25	175	1908	Madisonville, La.	New Orleans, La.
201789		St. s.	TEASER.	57	40	70.6	16.3	8.5	Fsh.	3	1905	Ferrysburg, Mich.	Milwaukee, Wis.
208036		*St. p.	Tetlin.	65	41	60.5	17.7	3.7	Frt.	4	32	1908	Fairbanks, Alaska.	Eagle, Alaska.
145944	K. S. B. G.	St. s.	TEXAN.	8,615	5,632	471.0	52.2	31.8	Pas.	54	3,400	1902	Camden, N. J.	New York, N. Y.
24719		Ga. s.	Texas.	14	13	42.0	14.0	3.0	Fsh.	1	1868	Lynchburg, Tex.	Galveston, Tex.
106635	K. G. L. S.	St. s.	TEXAS.	116	58	105.4	18.0	9.8	Pas.	14	500	1889	Bristol, R. I.	Baltimore, Md.

¹ Formerly st. y. Neaira.

² Formerly ga. y. Rambler.

³ Formerly st. s. H. W. Williams.

⁴ Formerly st. p. East Side.

⁶ Formerly st. y.

(a) Augusta.
(b) Vivienne.
(c) Tornette.
(d) Laurita.
(e) Crescent.

MERCHANT STEAM VESSELS OF THE UNITED STATES—Continued.

Official No.	Signal letters.	Rig.	Name of vessel.	Gross tonnage.	Net tonnage.	Length.	Breadth.	Depth.	Service.	Crew.	Indicated horsepower.	When built.	Where built.	Home port (where permanent document issues).
145535		St. p.	Texas	896	548	175.0	36.6	13.3	Fer.	6	600	1890	Wilmington, Del.	New York, N. Y.
145897	K. R. F. T.	St. s.	TEXAS	220	149	103.0	23.0	12.3	Pll.	10	500	1901	Philadelphia, Pa.	Galveston, Tex.
205362	K. W. Q. L.	St. s.	TEXAS	5,106	3,746	389.4	62.1	29.1	Frt.	31	2,800	1908	Newport News, Va.	Port Arthur, Tex.
205383		Ga. p.	Texas	9	8	34.0	10.2	2.7	Pas.	1		1906	St. Louis, Mo.	St. Louis, Mo.
209350		Ga. s.	Texas Girl	12	10	44.4	11.0	3.4	Pas.	2	28	1908	Beaumont, Tex.	Corpus Christi, Tex.
207915		Ga. s.	Texas Ranger	13	9	40.3	12.7	5.2	Frt.	0	25	1910	Ogdensburg, N. Y.	Port Arthur, Tex.
208106		Ga. s.	Texas	9	5	48.0	9.8	3.7	Frt.	1	28	1910	Elizabeth City, N. C.	Elizabeth City, N. C.
206665	L. B. G. D.	Ga. y.	Thais	23	19	54.6	11.2	6.0	Yct.	2	40	1909	Lynn, Mass.	Chicago, Ill.
207929		Ga. y.	Thais	27	17	78.0	12.5	6.5	Yct.	2	80	1906	St. Joseph, Mich.	Tappanhook, Va.
200688		Ga. s.	Thalassa	11	11	37.1	11.0	3.4	Pas.	1	10	1909	Warren, R. I.	Providence, R. I.
209419		Ga. s.	Thalma	8	5	33.3	9.2	4.1	Pas.	1	10	1911	La Connor, Wash.	Pt. Townsend, Wash.
27635	K. G. F. N.	St. s.	Thames	447	369	160.5	23.0	8.3	Frt.	9	900	1889	Philadelphia, Pa.	New London, Conn.
206023		Ga. p.	The Aberdeen	12	8	50.0	14.0	2.5	Tow.	2	35	1909	Aberdeen, Miss.	Mobilie, Ala.
208398	L. B. T. J.	St. s.	THE BARNETT	194	132	111.0	21.7	11.5	Tow.	11	500	1911	Camden, N. J.	Jacksonville, Fla.
205929		Ga. s.	The Bella	7	6	42.6	9.0	2.8	Pas.	0	12	1902	Ormond, Fla.	St. Augustine, Fla.
204283		St. s.	THE BOSTON FLOATING HOSPITAL	672	417	160.3	47.0	8.8	Pas.	12	200	1906	Boston, Mass.	Boston, Mass.
157447		St. s.	The Bronx	47	31	75.6	18.2	6.0	Pas.	13		1896	Tottenville, N. Y.	New York, N. Y.
145856		Ga. s.	The Chalfont	15	13	43.5	15.0	4.7	Pas.	2		1900	Atlantic City, N. J.	Somers Point, N. J.
203161		Ga. p.	The Dalles	23	14	48.6	10.5	3.0	Pas.	2		1906	Stillwater, Minn.	St. Paul, Minn.
145559		St. s.	The Doctor	28	15	57.4	15.0	6.2	Tow.	4	75	1890	Olympia, Wash.	Pt. Townsend, Wash.
203084		Ga. y.	The Luchess	42	36	67.0	13.5	6.1	Yct.	3	30	1906	New York, N. Y.	New York, N. Y.
127518		Ga. y.	The Grayling	21	19	48.5	15.8	5.5	Yct.	4		1901	Baltimore, Md.	Washington, D. C.
209060		St. s.	THE HARVESTER	7,188	5,690	625.0	58.0	31.0	Frt.	20	1,760	1911	Lorain, Ohio	Duluth, Minn.
200013		St. s.	The Higginson Manlg. Co. No. 3.	179	143	95.0	20.3	9.9	Frt.	5		1903	Newburgh, N. Y.	Albany, N. Y.
205094		St. s.	The Howard Co.	234	141	121.3	25.0	9.4	Frt.	6	200	1908	West Haven, Conn.	New Haven, Conn.
203462		Ga. s.	The Limit	13	7	42.4	16.0	4.0	Oys.	2		1906	Tottenville, N. Y.	Cold Spring, N. Y.
203758		Ga. s.	The Limit	6	6	28.0	12.0	3.7	Fsh.	1		1906	Osterville, Mass.	Edgartown, Mass.
202973		St. y.	The Limited	46	31	98.5	11.6	7.0	Yct.	6		1905	New York, N. Y.	New York, N. Y.
205609		St. s.	The Lowell	367	249	119.4	29.0	10.0	Pas.	10	500	1908	W. New Brighton, N. Y.	Do.
207401	L. B. M. G.	Ga. y.	The Major	26	22	52.1	12.2	5.1	Yct.	2	30	1910	New York, N. Y.	Do.
203947		St. s.	The Moose	98	52	82.0	20.0	10.5	Tow.	8		1907	Superior, Wis.	Marquette, Mich.
209000		Ga. s.	The Moravian	14	9	38.1	10.5	5.2	Frt.	7	20	1912	Seattle, Wash.	Seattle, Wash.
204402		Ga. y.	The Pitt	12	12	39.6	9.8	4.0	Yct.	2	25	1907	Sturgeon Bay, Wis.	Milwaukee, Wis.
90374		St. p.	The Purchase	193	193	140.0	27.0	4.8	Pas.	12	150	1869	Pittsburgh, Pa.	St. Paul, Minn.
76145		St. s.	The M. I. Wilcox Co	14	10	40.5	12.0	6.2	Tow.	2		1880	Buffalo, N. Y.	Toledo, Ohio.
130516		St. s.	THE NEW YORKER	243	121	112.5	26.2	11.6	Frb.	26	600	1890	New York, N. Y.	New York, N. Y.
145548		St. s.	The Tramp	41	25	60.2	15.5	7.7	Fsh.	3		1890	Benton Harbor, Mich.	Marquette, Mich.
208650		Ga. s.	The Twin	7	7	31.4	9.3	3.6	Fsh.	1	8	1911	Ketchikan, Alaska	Ketchikan, Alaska
203310		Ga. s.	The Twins	12	8	60.0	14.8	2.4	Pas.	10		1905	Champaign, N. Y.	Plattsburg, N. Y.
145892		Ga. s.	The Wanderer	12	9	41.3	9.0	4.0	Mso.	2		1901	Grand Rapids, Mich.	Somers Point, N. J.
145830		St. p.	Thealka	45	45	116.0	19.2	3.2	Pas.	9		1899	Paintsville, Ky.	Cincinnati, Ohio.
91425		Ga. s.	Thelma	25	21	49.5	18.0	5.8	Pas.	3		1881	Noank, Conn.	New York, N. Y.
145541		Ga. y.	Thelma	23	23	52.9	13.0	8.7	Yct.	4		1890	Boston, Mass.	Do.
145778		Ga. y.	Thelma	26	17	57.8	10.8	4.6	Yct.	1		1894	New York, N. Y.	Cleveland, Ohio.
145863		Ga. s.	Thelma	13	13	41.5	15.4	4.2	Frt.	1		1900	Brunswick, Ga.	Brunswick, Ga.
145921		Ga. s.	Thelma	9	9	44.0	12.9	3.0	Mso.	1		1902	Morehead City, N. C.	Beaufort, N. C.
200356		Ga. s.	Thelma	9	7	45.0	13.0	3.7	Oys.	1		1903	Fitchetts, Va.	Cape Charles, Va.
202497		Ga. s.	Thelma	10	6	36.0	10.5	4.8	Mso.	1		1905	Smyrna, N. C.	Newbern, N. C.
204454		Ga. s.	Thelma	11	7	35.5	9.7	3.0	Pas.	1	22	1907	Astoria, Ore.	Astoria, Ore.
205230		Ga. s.	Thelma	14	10	53.4	12.0	4.2	Pas.	1	40	1908	Seattle, Wash.	Seattle, Wash.
208388		Ga. s.	Thelma	7	7	36.0	7.0	3.0	Pas.	1	16	1911	New Boston, Ill.	Rock Island, Ill.
208485		Ga. s.	Thelma	13	9	47.6	11.2	3.3	Ten.	2	35	1911	Astoria, Ore.	Astoria, Ore.
208517		Ga. y.	THELMA	141	96	137.0	16.1	8.9	Yct.	10	300	1911	New York, N. Y.	New London, Conn.
208995		Ga. s.	Thelma	15	9	52.9	13.5	4.1	Tow.	2	75	1911	Velasco, Tex.	Galveston, Tex.
209139		Ga. s.	Thelma	12	11	42.0	12.0	3.3	Pas.	3			Newark, N. J.	Newark, N. J.
209736		Ga. s.	Thelma	23	15	43.8	14.0	5.9	Fsh.	6	30	1912	Tacoma, Wash.	Tacoma, Wash.
208882		Ga. y.	Thelma	8	5	28.5	8.7	3.9	Yct.	1	12	1905	Manitowoc, Wis.	Cleveland, Ohio.
208575		Ga. p.	Thelma Lee	8	6	59.0	10.1	3.0	Pas.	1	30	1911	Clarksville, Mo.	St. Louis, Mo.
145781		St. s.	THEMIS	501	402	140.0	32.1	16.0	Elr.	6	300	1898	Camden, N. J.	New York, N. Y.
205373		Ga. s.	Themis	10	6	31.3	11.6	6.0	Fsh.	1	9	1908	Friendship, Me.	S. W. Harbor, Me.
85879	K. T. Q. C.	St. y.	Thendara	58	29	85.9	15.0	8.3	Yct.	7		1886	Boston, Mass.	New York, N. Y.
145202		Ga. s.	Theo. Fletcher	24	22	49.0	18.0	4.0	Fsh.	3	35	1879	Bayshore, N. Y.	Somers Point, N. J.
145401		Ga. s.	Theodore Haughwaut	14	13	45.0	15.0	3.6	Frt.	1		1887	Nanssmond County, Va.	Norfolk, Va.
145903		Ga. s.	Theodore Roosevelt	14	13	40.0	13.5	4.0	Oys.	3		1901	Patchogue, N. Y.	Patchogue, N. Y.
202941		St. s.	THEODORE ROOSEVELT	1,955	1,330	275.6	40.0	23.4	Pas.	38	5,000	1906	Toledo, Ohio	Chicago, Ill.
145480		St. s.	Theodore Smith	33	18	56.5	16.5	6.0	Tow.	4		1888	Tottenville, N. Y.	New York, N. Y.
120591	K. C. Q. J.	St. s.	Theodore Weems	926	563	204.3	33.2	16.2	Frt.	18	700	1884	Philadelphia, Pa.	Baltimore, Md.
203706		St. s.	Theodore B. Johnson	45	30	61.6	17.8	7.0	Tow.	4		1906	New Baltimore, N. Y.	New York, N. Y.
145965		St. s.	Theodore C. Knight	29	20	48.6	14.1	7.0	Tow.	3		1903	Buffalo, N. Y.	Buffalo, N. Y.
201091		St. s.	THEODORE E. COWLES	33	22	49.2	15.0	7.0	Tow.	2		1905	do.	Do.
206045		St. s.	THEODORE H. WICKWIRE	5,141	3,894	444.0	56.2	29.0	Frt.	21	1,550	1909	Ecorse, Mich.	Do.

¹ Formerly st. s. Yuma.

² Formerly st. s. a Daisy.

³ Formerly st. s. b William L. Strong.

⁴ Formerly ga. y. Cicola.

⁵ Formerly *st. p. Mountain Belle.

⁶ Formerly st. s. Jessie P. Logie.

⁷ Formerly *st. p. New Yorker.

⁸ Formerly st. y. a Hannuel.

⁹ Formerly st. s. b Ardea.

¹⁰ Formerly st. s. Frostburg.

MERCHANT STEAM VESSELS OF THE UNITED STATES—Continued.

Official No.	Signal letters.	Rig.	Name of vessel.	Gross tonnage.	Net tonnage.	Length.	Breadth.	Depth.	Service.	Crew.	Indicated horsepower.	When built.	Where built.	Home port (where permanent document issues).
207706		St. s.	THEODORE H. WICK-WIRE, JR.	6,077	4,927	Feet. 504.0	Feet. 55.0	Feet. 26.0	Frt.	19	1,500	1910	St. Clair, Mich.	Buffalo, N. Y.
145748		Ga. s.	Theo. R. Lore	8	6	34.0	12.6	4.3	Pas.	1	1897	1897	Anglesea, N. J.	Somers Point, N. J.
145640		St. s.	Theora	73	37	62.0	16.4	7.5	Fsh.	4	1893	1893	Grand Haven, Mich.	Marquette, Mich.
145617	K. L. F. R.	St. y.	Theresa	61	33	82.0	15.2	8.8	Yct.	6	1892	1892	Brooklyn, N. Y.	New York, N. Y.
145767		Ga. s.	Theresa	18	18	43.0	13.5	6.0	Fsh.	1	1897	1897	Rockland, Me.	New London, Conn.
145027		St. s.	Theresa	37	20	59.0	11.6	4.4	Pas.	7	1901	1901	Oshkosh, Wis.	Milwaukee, Wis.
202101		Ga. s.	Theresa	13	10	62.9	11.4	3.0	Pas.	2	1904	1904	Port Republic, N. J.	Somers Point, N. J.
208227		Ga. s.	Theresa	9	6	36.0	9.8	3.6	Frt.	1	25	1910	Astoria, Oreg.	Astoria, Oreg.
207098		St. s.	Theresa D.	11	8	28.0	9.2	4.0	Fsh.	2	8	1905	Grand Haven, Mich.	Grand Haven, Mich.
210000		Ga. s.	Therese	10	6	33.3	7.8	4.5	Pas.	0	20	1908	Detroit, Mich.	New York, N. Y.
202353		Ga. s.	Theresa White	20	11	46.4	14.8	7.0	Fsh.	2	2	1905	Friendship, Me.	Rockland, Me.
207987		Ga. s.	Theresa V. W.	11	7	35.9	8.8	5.3	Tow.	2	25	1910	Mobile, Ala.	Mobile, Ala.
145439		St. s.	Theseus	58	29	70.0	16.5	8.8	Tow.	4	1886	1886	Buffalo, N. Y.	Calro, Ill.
126872	K. P. F. V.	St. y.	Thetis	407	277	132.0	30.5	10.2	Yct.	18	500	1892	do.	Rochester, N. Y.
145787		*St. p.	Thetis	61	61	97.5	10.5	3.8	Frt.	12	1898	1898	Apalachicola, Fla.	Jacksonville, Fla.
145847		Ga. y.	Thetis	15	10	40.0	9.8	4.0	Yct.	2	1898	1898	Benton Harbor, Mich.	Philadelphia, Pa.
145906		St. y.	Thetis	104	60	109.7	16.6	9.8	Yct.	9	450	1901	South Boston, Mass.	Boston, Mass.
209274		Ga. y.	Thetis	7	6	32.6	8.1	4.3	Yct.	1	20	1906	Sturgeon Bay, Wis.	Milwaukee, Wis.
209955		Ga. y.	Thetis	11	7	40.0	8.4	4.2	Yct.	0	12	1909	Muskegon, Mich.	Detroit, Mich.
24829		St. s.	Third Michigan	42	22	62.6	14.8	7.5	Tow.	6	1869	1869	Ferryburg, Mich.	Milwaukee, Wis.
145444		St. s.	Thistle	102	56	90.5	18.0	9.5	Fah.	9	80	1887	Benicia, Cal.	San Francisco, Cal.
145483		Ga. s.	Thistle	10	9	35.0	11.9	3.0	Fsh.	1	1888	1888	Bremen, Me.	Mt. Desert Ferry, Me.
145583		St. s.	Thistle	49	28	80.2	14.1	6.5	Pas.	4	200	1887	Chicago, Ill.	Milwaukee, Wis.
145632		St. s.	Thistle	14	9	47.0	8.6	3.6	Pas.	2	1892	1892	Hoquiam, Wash.	Pt. Townsend, Wash.
145821		*St. p.	Thistle	127	84	124.8	25.6	5.0	Pas.	9	150	1894	Oshkosh, Wis.	Milwaukee, Wis.
145701		St. s.	Thistle	9	8	42.0	7.3	3.5	Frt.	1	1895	1895	Charleston, S. C.	Georgetown, S. C.
201251		Ga. s.	Thistle	8	6	37.3	8.6	3.6	Frt.	0	1904	1904	Tacoma, Wash.	Tacoma, Wash.
205287		Ga. y.	Thistle	33	25	70.0	12.6	5.0	Yct.	2	50	1907	New York, N. Y.	Hartford, Conn.
145837		St. s.	THOMAS ADAMS	3,784	3,187	370.8	50.2	24.2	Frt.	21	1,200	1902	Toledo, Ohio.	Detroit, Mich.
208369		Ga. s.	Thomas B.	12	8	37.8	7.5	3.0	Pas.	1	10	1908	St. Charles, Ark.	Memphis, Tenn.
204798		St. s.	THOMAS BARLUM	5,752	4,485	480.0	52.2	30.0	Frt.	19	1,650	1907	Wyandotte, Mich.	Cleveland, Ohio.
145488		Ga. s.	Thomas Blades	27	26	62.0	17.6	5.1	Frt.	2	1888	1888	St. Michaels, Md.	Baltimore, Md.
145173		St. p.	Thomas Clyde	625	510	212.0	31.0	7.0	Pas.	18	1878	1878	Wilmington, Del.	Wilmington, Del.
145704		St. s.	THOMAS CUNNINGHAM, SR.	70	43	68.6	17.0	8.5	Tow.	4	1895	1895	Philadelphia, Pa.	Richmond, Va.
145482		St. s.	Thomas Davidson	2,226	1,714	285.8	41.7	20.4	Frt.	17	900	1888	Milwaukee, Wis.	Milwaukee, Wis.
24850		St. s.	Thomas Dickson	67	40	74.8	19.0	8.6	Tow.	8	1872	1872	Slighsburg, N. Y.	Albany, N. Y.
145407		*St. p.	Thomas Dwyer	73	63	87.0	16.0	4.0	Mae.	5	1885	1885	Sacramento, Cal.	San Francisco, Cal.
145791		St. s.	Thomas Flannery	72	49	70.2	19.1	8.9	Tow.	5	1898	1898	Tottenville, N. Y.	New York, N. Y.
145380		St. s.	Thomas Friant	70	48	96.0	18.5	6.5	Pas.	4	1884	1884	Grand Haven, Mich.	Marquette, Mich.
145456		St. s.	Thomas Heide	10	5	51.0	10.0	3.8	Tow.	4	1887	1887	Paducah, Ky.	Pittsburgh, Pa.
145243		St. s.	Thos. Heide	39	19	59.5	15.6	8.6	Tow.	5	1881	1881	Duluth, Minn.	Duluth, Minn.
145428		Ga. s.	Thomas Hood	10	6	54.8	14.3	3.2	Oys.	2	1886	1886	Tilghmans Island, Md.	Baltimore, Md.
203257		St. s.	Thomas Kane	16	10	53.4	10.7	4.0	Tow.	3	1888	1888	Bolsilanc, Mich.	Grand Haven, Mich.
204212		St. s.	THOMAS LYNCH	7,240	5,450	580.0	58.0	27.8	Frt.	24	2,000	1907	Chicago, Ill.	Duluth, Minn.
202233		Ga. s.	Thomas Marlingato	13	10	43.0	13.4	4.5	Fsh.	4	15	1905	Somers Point, N. J.	Somers Point, N. J.
145631		St. s.	THOMAS MAYTAM	2,320	1,975	286.0	41.3	21.3	Frt.	19	800	1892	South Chicago, Ill.	Cleveland, Ohio.
145194		St. a.	Thomas Miller, jr.	15	10	44.1	10.7	4.0	Tow.	2	1878	1878	Eddyville, N. Y.	Albany, N. Y.
145885		St. p.	THOMAS PATTEN	875	685	201.5	33.2	8.2	Pas.	19	1,300	1901	Newburgh, N. Y.	Perth Amboy, N. J.
145634		*St. p.	THOMAS PICKLES	237	237	125.0	53.0	7.0	Fer.	11	474	1882	Jeffersonville, Ind.	New Orleans, La.
145038		St. s.	Thomas Thompson	19	10	49.2	13.6	6.4	Tow.	3	1873	1873	Buffalo, N. Y.	Marquette, Mich.
76789		St. s.	Thomas Tracy	59	29	69.3	18.5	8.2	Tow.	4	140	1889	Perth Amboy, N. J.	New York, N. Y.
208561		St. s.	THOMAS WALTERS	7,518	5,787	580.0	58.0	32.0	Frt.	21	1,850	1911	Lorain, Ohio.	Duluth, Minn.
204989		St. s.	THOMAS WILLETT	326	222	123.2	27.4	14.0	Fht.	18	900	1908	Newburgh, N. Y.	New York, N. Y.
145484		St. s.	Thomas Wilson	71	35	73.8	18.0	10.0	Tow.	3	1888	1888	Buffalo, N. Y.	Buffalo, N. Y.
145908		*St. p.	Thomas A. Edison	33	31	80.0	20.5	3.7	Frt.	11	1901	1901	Apalachicola, Fla.	Key West, Fla.
80759		St. s.	Thos. A. Quigley	45	30	57.6	16.0	8.0	Tow.	4	1880	1880	Brooklyn, N. Y.	New York, N. Y.
207847		Ga. s.	Thomas B. Congdon	11	10	35.5	13.6	5.6	Fsh.	3	14	1910	Friendship, Me.	Newport, R. I.
24764		St. s.	Thomas B. Webst.	134	91	97.0	26.6	7.6	Tow.	5	175	1868	Chester, Pa.	New York, N. Y.
150456		St. s.	Thomas B. Webster	25	12	48.8	13.6	6.2	Tow.	6	1889	1889	Baltimore, Md.	Baltimore, Md.
202692		St. s.	Thomas C. Millard	356	242	113.0	28.8	9.1	Pas.	9	425	1905	Tottenville, N. Y.	New York, N. Y.
203891		St. s.	THOMAS F. COLE	7,268	5,484	580.0	58.2	33.0	Frt.	27	2,000	1907	Ecorse, Mich.	Duluth, Minn.
145660		St. s.	Thos. F. Gllroy	24	14	52.2	12.3	5.3	Fer.	3	1894	1894	Tottenville, N. Y.	New York, N. Y.
206307		Ga. s.	Thomas F. Jubb	43	26	65.5	20.0	5.5	Frt.	4	60	1909	Weems, Va.	Baltimore, Md.
145582		St. s.	Thomas F. Madden	17	8	47.2	13.2	6.4	Tow.	5	1891	1891	Buffalo, N. Y.	Buffalo, N. Y.
127710		St. s.	Thomas F. O'Brien	40	31	69.3	16.8	7.0	Pas.	7	1902	1902	New Baltimore, N. Y.	New York, N. Y.
201955		St. s.	Thomas F. Timmins	99	67	85.6	20.6	9.7	Tow.	7	1904	1904	Athens, N. Y.	do.
150464		*St. p.	Thomas H. Benton	84	84	125.0	34.6	4.3	Fer.	5	300	1889	Madison, Ind.	Chicago, Ill.
13406		St. s.	Thos. H. Thropp	142	112	95.0	17.6	8.8	Chil.	4	142	1888	Lockport, N. Y.	New York, N. Y.
145998		Ga. s.	Thomas J. Dixon	13	6	52.6	14.0	3.7	Oys.	2	1891	1891	St. Peters, Md.	Newport News, Va.
202312		St. s.	Thomas J. Johnson	73	49	65.8	19.1	8.0	Tow.	4	1905	1905	New Baltimore, N. Y.	New York, N. Y.
145263		St. s.	Thomas J. Yorke, jr.	45	22	66.0	17.0	7.7	Tow.	6	1881	1881	Philadelphia, Pa.	Boston, Mass.
202763	K. V. F. B.	St. s.	Thomas L. Wand	657	413	174.0	38.0	12.3	Frt.	20	1906	1906	Aberdeen, Wash.	San Francisco, Cal.
81706		St. s.	Thomas M. Mulry	69	47	74.4	20.6	6.0	Pas.	4	1900	1900	Athens, N. Y.	New York, N. Y.

¹ Formerly st. y. Columbia.

² Formerly st. s. Jack Dykman.

³ Formerly st. s. W. H. Bentley.

⁴ Formerly st. s. P. S. Chappell.

⁵ Formerly st. s. (a) C. W. Woodward.

⁶ Water Front.

⁷ Formerly st. s. Geo. H. Allen, jr.

⁸ Formerly *st. p. People's Ferry

⁹ Formerly st. e. bt. New York World.

¹⁰ Formerly st. s. (a) William Coleman.

¹¹ Formerly *st. p. Companian.

¹² (b) Companian.

MERCHANT STEAM VESSELS OF THE UNITED STATES—Continued.

Official No.	Signal letters.	Rtg.	Name of vessel.	Gross tonnage.	Net tonnage.	Length.	Breadth.	Depth.	Service.	Crew.	Indicated horsepower.	When built.	Where built.	Home port (where permanent document issues).
145204		Ga. s.	Thomas P. Jones.....	25	24	Feet. 54.9	Feet. 18.0	4.6	Frt.	9	1879	St. Michaels, Md.	Somers Point, N. J.
145872		St. p.	Thomas S. Brennan.....	077	726	203.0	35.0	13.5	Pas.	20	730	1884	Brooklyn, N. Y.	New York, N. Y.
4023		Ga. s.	Thomas F. J. Howlett.....	48	28	71.3	22.2	7.1	Oys.	9	Prize	Philadelphia, Pa.
145537		St. s.	Thompson S. Craig.....	43	31	61.8	18.0	5.8	Fer.	3	1890	Athens, N. Y.	Albany, N. Y.
206297		Ga. s.	Thor.....	9	6	40.0	10.5	4.6	Fsh.	2	18	1907	Encampment Isl'd, Minn.	Duluth, Minn.
206506		Ga. s.	Thor.....	9	6	36.2	9.1	5.3	Pas.	1	50	1909	San Francisco, Cal.	San Francisco, Cal.
209092		Ga. s.	Thor.....	12	8	32.4	10.5	4.1	Pas.	2	18	1911	East San Pedro, Cal.	Los Angeles, Cal.
145973		Ga. y.	Thor Bjorn.....	8	8	33.0	11.0	3.5	Yct.	1	1903	Chicago, Ill.	Chicago, Ill.
202185		Ga. s.	Thora.....	8	5	38.0	11.2	2.5	Frt.	0	1905	Seattle, Wash.	Pt. Townsend, Wash.
209580		Ga. s.	Thornleta.....	14	9	44.0	8.5	3.6	Pas.	1	20	1912do.	Seattle, Wash.
209734		St. p.	Thoroughfare.....	2,604	1,731	273.0	42.6	17.4	Fer.	15	1,300	1912	Oakland, Cal.	San Francisco, Cal.
209906		St. s.	THOUSAND ISLANDER.....	355	241	163.0	33.3	8.4	Pas.	15	900	1912	Toledo, Ohio.	Toledo, Ohio.
145343	K. B. P. J.	St. s.	Thrasher.....	671	502	144.6	31.5	16.4	Whl.	42	373	1883	Bath, Me.	San Francisco, Cal.
209713		Ga. s.	Thrasher.....	34	16	56.3	14.0	6.7	Fsh.	3	50	1912	Oakland, Cal.	Do.
145629		St. s.	Three Brothers.....	50	25	66.0	17.7	8.0	Tow.	4	1892	Perth Amboy, N. J.	New York, N. Y.
145877		Ga. s.	Three Brothers.....	11	7	34.0	12.0	3.2	Frt.	2	1901	Freeport, Me.	Portland, Me.
206706		Ga. s.	Three Brothers.....	6	6	24.7	6.9	6.9	Fer.	1	8	1909	Gum Neck, N. C.	Elizabeth City, N. C.
207146		Ga. s.	Three Brothers.....	18	12	39.7	13.3	4.5	Fsh.	6	20	1910	Dockton, Wash.	Tacoma, Wash.
209929		Ga. s.	Three Brothers.....	10	9	29.1	8.3	3.4	Fsh.	1	10	1910	Ludington, Mich.	Grand Haven, Mich.
208955		Ga. s.	Three C's.....	16	11	50.3	11.4	5.0	Frt.	1	40	1911	San Diego, Cal.	San Diego, Cal.
145703		St. s.	Three Friends.....	157	89	112.0	24.0	8.8	Tow.	9	650	1895	Jacksonville, Fla.	Jacksonville, Fla.
203970		Ga. s.	Three Friends.....	9	7	42.5	9.1	2.6	Frt.	1	1904	Elliot, Md.	Crisfield, Md.
203226		Ga. s.	Three M.....	14	9	39.5	12.0	3.0	Mso.	1	1906	Holly, Wash.	Valdez, Alaska.
208422		Ga. s.	Three Nicks.....	17	12	39.5	12.7	4.7	Fsh.	6	20	1911	Tacoma, Wash.	Seattle, Wash.
145675		Ga. s.	Three Pot.....	14	9	45.7	14.2	4.2	Fsh.	12	1894	Morehead City, N. C.	Beaufort, N. C.
207131		St. p.	THREE RIVERS.....	1,110	646	180.6	36.0	9.8	Pas.	34	800	1910	Sparrow Point, Md.	Baltimore, Md.
145495		Ga. s.	Three Sisters.....	9	8	31.3	12.7	4.1	Pas.	2	1887	Jersey City, N. J.	New York, N. Y.
145884		Ga. s.	Three Sisters.....	52	48	69.4	19.5	7.2	Frt.	3	1901	Fish Creek, Wis.	Milwaukee, Wis.
145961		Ga. s.	Three Sisters.....	13	9	41.6	15.6	3.7	Tow.	3	1903	Key West, Fla.	St. Augustine, Fla.
207293		Ga. s.	Three Sisters.....	7	5	41.7	10.5	2.9	Frt.	1	20	1909	Crisfield, Md.	Crisfield, Md.
205936		Ga. y.	Three Star.....	11	8	45.0	10.5	3.9	Yct.	1	25	1908	Seattle, Wash.	Seattle, Wash.
145788		*St. p.	Three States.....	124	124	140.6	25.8	4.2	Pas.	28	1898	Apalachicola, Fla.	Apalachicola, Fla.
201662		*St. p.	Three States.....	175	175	150.0	32.0	4.8	Fer.	8	492	1904	Jeffersonville, Ind.	Calo, Ill.
206607		Ga. s.	3 Twins.....	11	7	33.8	9.5	4.0	Frt.	1	16	1911	Seattle, Wash.	Pt. Townsend, Wash.
145469		St. s.	Thyra.....	36	26	79.0	11.0	7.1	Pas.	4	1887	Poughkeepsie, N. Y.	Buffalo, N. Y.
145878		St. y.	Tia Juana.....	16	10	63.0	11.6	4.5	Yct.	2	1901	Chicago, Ill.	Milwaukee, Wis.
204357		Ga. s.	Tiana.....	12	10	41.2	13.0	4.0	Pas.	1	20	1907	Tottenville, N. Y.	New York, N. Y.
145377		St. p.	Tiburton.....	1,248	874	220.0	34.6	13.5	Fer.	16	750	1884	San Francisco, Cal.	San Francisco, Cal.
111118	K. M. T. C.	St. s.	Ticline.....	99	67	78.6	21.1	9.9	Tow.	8	1896	Port Richmond, N. Y.	New York, N. Y.
203172		St. p.	TICONDEROGA.....	892	344	212.2	57.9	10.2	Pas.	27	1,500	1906	Shelburne, Vt.	Burlington, Vt.
145835		*St. p.	Tide.....	87	87	117.0	22.5	3.6	Tow.	12	1900	Elizabeth, Pa.	Pittsburgh, Pa.
145941		Ga. s.	Tidings.....	13	8	40.5	11.7	5.4	Pas.	1	1902	Seattle, Wash.	Pt. Townsend, Wash.
205768		Ga. s.	Tidings.....	9	8	27.9	10.8	4.1	Fsh.	1	1908	Klinquan, Alaska.	Suizer, Alaska.
206155		Ga. s.	Tige.....	11	8	47.0	16.0	3.0	Oys.	4	50	1909	Bloxi, Miss.	New Orleans, La.
145091		St. p.	Tiger.....	85	43	100.0	25.0	5.1	Tow.	5	1875	San Francisco, Cal.	San Francisco, Cal.
145761		Ga. s.	Tiger.....	20	10	45.0	13.0	5.0	Fsh.	16	1898	Kingston, Mass.	Newport, R. I.
206042		*Ga. p.	Tiger.....	15	10	41.0	13.5	2.7	Tow.	1	18	1909	Little Rock, Ark.	Memphis, Tenn.
203021	K. V. H. N.	Ga. y.	Tigress.....	24	23	45.9	15.2	5.8	Yct.	4	1905	Bridgeport, Conn.	Oswego, N. Y.
145260		St. s.	Tilda.....	30	30	72.0	14.0	6.0	Tow.	4	1881	Memphis, Tenn.	New Orleans, La.
205964		*Ga. p.	Tilda E.....	10	10	50.5	10.0	2.0	Pas.	2	30	1905	Pearl, Ill.	St. Louis, Mo.
204134		Ga. s.	Tillacum.....	15	10	44.0	11.8	4.4	Fsh.	1	15	1907	Douglas, Alaska.	Juneau, Alaska.
208694		St. y.	Tillamook.....	24	16	53.4	12.0	6.2	Yct.	1	30	1911	Port Clinton, Ohio	Detroit, Mich.
208718	L. B. W. H.	Ga. s.	Tillamook.....	281	233	119.0	23.4	11.0	Frt.	8	250	1911	North Bend, Ore.	Astoria, Ore.
145915		St. s.	Tillicum.....	116	65	87.0	20.9	8.6	Tow.	7	154	1901	Ballard, Wash.	Pt. Townsend, Wash.
208317		Ga. s.	Tillicum.....	14	10	40.0	12.2	4.6	Fsh.	6	20	1911	Seattle, Wash.	Do.
150202		St. s.	*Tillie.....	195	89	164.9	18.5	9.9	Fsh.	29	1,100	1890	Newburgh, N. Y.	Tappanhook, Va.
145180		Ga. s.	Tillie Covert.....	10	9	37.8	14.2	4.2	Pas.	2	1878	Grenbank, N. J.	Bridgeton, N. J.
206457		St. s.	Tillie E.....	17	12	47.4	12.6	4.2	Fsh.	2	50	1903	Marinette, Wis.	Milwaukee, Wis.
205744		Ga. s.	Tillie G.....	8	6	27.3	9.0	4.0	Pas.	2	12	1908	Hollyoak, Del.	Philadelphia, Pa.
208216		Ga. s.	Tillie W.....	15	10	45.0	13.0	4.9	Frt.	1	65	1910	Oakland, Cal.	San Francisco, Cal.
209756		Ga. s.	Tillicum.....	16	9	37.0	11.2	4.2	Pas.	1	35	1912	Los Angeles, Cal.	Los Angeles, Cal.
145780		St. s.	Tim Desmond.....	31	21	59.0	15.1	5.7	Fsh.	6	1904	Buffalo, N. Y.	Cleveland, Ohio.
209327		Ga. s.	Timer.....	8	8	28.0	9.3	3.6	Fsh.	2	15	1906	Marinette, Wis.	Milwaukee, Wis.
205310		Ga. p.	Times Star.....	10	10	51.0	11.1	2.6	Tow.	2	1908	Cincinnati, Ohio.	Paducah, Ky.
205449		St. s.	Timothy D. Sullivan.....	74	50	65.5	19.0	8.0	Tow.	6	250	1908	New Baltimore, N. Y.	New York, N. Y.
202518		St. s.	TINICUM.....	481	327	140.5	30.0	10.0	Frt.	14	500	1905	Chester, Pa.	Philadelphia, Pa.
145245	K. P. D. V.	Ga. y.	Tioga.....	24	23	52.7	15.8	6.0	Yct.	3	1881	Salem, Mass.	New York, N. Y.
145465		St. s.	Tioga.....	2,320	1,684	285.5	39.9	25.7	Fer.	19	850	1885	Buffalo, N. Y.	Buffalo, N. Y.
204101		Ga. s.	Tioga.....	11	8	39.5	8.6	3.4	Pas.	1	1907	North Bend, Ore.	Coos Bay, Ore.
210113		Ga. y.	Tioga.....	9	8	41.0	7.4	3.4	Yct.	0	25	1900	Morris Heights, N. Y.	Detroit, Mich.
145658		St. s.	TIONESTA.....	4,329	2,652	340.0	45.2	28.0	Pas.	84	2,500	1903	Wyandotte, Mich.	Erie, Pa.
145799		Ga. s.	Tip Top.....	27	18	58.3	10.7	5.1	Pas.	1	1893	New York, N. Y.	New York, N. Y.
203251		Ga. s.	Tislin.....	8	6	36.4	8.2	3.8	Pas.	4	10	1893do.	Erie, Pa.
145828		*St. p.	Titan.....	195	123	135.0	24.0	4.0	Tow.	14	1899	Elizabeth, Pa.	Pittsburgh, Pa.
208754		Ga. s.	Titania.....	34	23	64.2	14.7	5.1	Pas.	3	76	1911	Bayonne, N. J.	New York, N. Y.
203045	K. V. H. T.	St. s.	Tiverton.....	557	336	155.0	36.0	12.7	Frt.	17	400	1906	Hoquiam, Wash.	San Francisco, Cal.

* Formerly st. s. R. B. Little.

* Formerly st. s. Tilda.
U. S. Eng. Tilda.

* Formerly st. y. Polymia.

MERCHANT STEAM VESSELS OF THE UNITED STATES—Continued.

Official No.	Signal letters.	Rlg.	Name of vessel.	Gross tonnage.	Net tonnage.	Length.	Breadth.	Depth.	Service.	Crew.	Indicated horsepower.	When built.	Where built.	Home port (where permanent document issues).
145678		St. p.	TIVOLI.....	704	509	Feet. 175.5	Feet. 63.0	Feet. 9.4	Pas.	34	360	1894	Sparrow Point, Md.	Baltimore, Md.
203233		*Ga. p.	Toby.....	9	6	52.0	10.0	1.5	Msc.	1	15	1900	Crescent, La.	Brashear, La.
203430		Ga. y.	Toddy Wax.....	17	11	50.8	10.8	5.4	Yct.	2	2	1906	Bristol, R. I.	Philadelphia, Pa.
145699		St. s.	Togiak.....	21	8	54.5	14.5	5.3	Tow.	2	2	1901	San Francisco, Cal.	San Francisco, Cal.
202890		St. s.	Togo.....	14	8	47.1	14.7	4.0	Fsh.	2	2	1905	Dennysville, Me.	Lubec, Me.
203875		*Ga. p.	Togo.....	9	7	65.4	8.2	2.5	Tow.	1	1	1907	Creston, W. Va.	Wheeling, W. Va.
207358		St. s.	Togo.....	7	6	32.8	8.5	3.8	Pas.	0	12	1905	Holland, Mich.	Grand Haven, Mich.
145092		Ga. s.	Toller.....	22	11	60.4	12.4	4.8	Tow.	3	3	1875	Nowburgh, N. Y.	Gulfport, Miss.
204305		Ga. s.	Tokoh-Lou.....	14	10	42.7	10.4	3.4	Pas.	1	1	1907	Seattle, Wash.	Pt. Townsend, Wash.
206089		Ga. s.	Tokeland.....	12	8	51.0	14.0	3.0	Oys.	1	40	1909	South Bend, Wash.	Do.
202936		Ga. s.	Toka Point.....	11	8	51.0	14.0	3.0	Pas.	1	1	1906	do.	Do.
23000	H. R. M. Q.	St. p.	Tolchester.....	671	542	211.7	29.0	9.0	Pas.	16	850	1896	Chester, Pa.	New York, N. Y.
145047	K. S. B. T.	St. s.	Toleno.....	2,277	1,868	250.5	42.0	25.5	Frt.	26	1,200	1902	Toledo, Ohio.	Philadelphia, Pa.
201165	K. T. G. F.	St. s.	Toledo.....	211	135	97.2	21.6	8.6	Pas.	11	240	1904	Fairhaven, Cal.	Pt. Townsend, Wash.
204831		St. s.	Toledo.....	960	846	159.0	36.5	11.2	Frl.	4	300	1907	Ashtabula, Ohio.	Eric, Pa.
201341		*St. p.	Toledo.....	35	22	71.0	16.0	4.5	Pas.	5	3	1904	Seattle, Wash.	Pt. Townsend, Wash.
145518		St. s.	Toltee.....	767	621	191.3	32.6	13.8	Frt.	13	846	1889	Marine City, Mich.	Detroit, Mich.
203401		Ga. s.	Tom.....	37	21	74.8	21.1	3.9	Frt.	9	9	1906	Madisonville, La.	New Orleans, La.
203624		Ga. s.	Tom.....	41	21	74.4	22.8	4.7	Frt.	3	70	1906	Bloxi, Miss.	Do.
208224		Ga. s.	Tom II.....	51	35	80.5	19.0	4.5	Frt.	6	50	1910	Madisonville, La.	Do.
24934		*St. p.	Tom Dodsworth.....	500	500	182.0	35.0	6.0	Tow.	35	1871	1871	Pittsburgh, Pa.	Pittsburgh, Pa.
200970		Ga. s.	Tom Fort.....	6	6	31.1	6.0	3.0	Pas.	1	12	1904	Chatanooga, Tenn.	Chatanooga, Tenn.
208363		Ga. s.	Tom King.....	15	10	48.3	10.5	4.0	Pas.	1	50	1911	Stockton, Cal.	San Francisco, Cal.
145231		St. s.	Tom Maytham.....	39	22	63.0	17.3	7.0	Tow.	3	3	1880	Buffalo, N. Y.	Toledo, Ohio.
208643		*Ga. p.	Tom Swan.....	14	12	44.0	8.8	3.0	Pas.	1	16	1911	Memphis, Tenn.	Memphis, Tenn.
208217		Ga. s.	Tom S. Turner.....	15	15	59.0	14.0	2.9	Fer.	1	14	1910	Guild, Tenn.	Chatanooga, Tenn.
145393		St. s.	Tom S. Wotkyns.....	31	15	60.0	14.2	6.0	Tow.	3	150	1884	Athens, N. Y.	New York, N. Y.
145763		St. s.	Tom T.....	41	25	60.6	16.6	5.0	Frt.	3	3	1898	Newbern, N. C.	Georgetown, S. C.
209311		Ga. s.	Tom Thomson.....	12	8	38.6	12.5	4.3	Frt.	0	50	1911	San Francisco, Cal.	San Francisco, Cal.
165330		St. s.	Tom & Joe.....	19	13	52.3	13.8	5.2	Tow.	2	2	1898	Athens, N. Y.	New York, N. Y.
208055		*St. p.	Tomahawk.....	70	70	108.6	21.8	3.5	Tow.	10	150	1910	Rumsey, Ky.	Evanville, Ind.
208660		Ga. s.	Toms River.....	25	17	54.8	14.0	5.1	Pas.	1	40	1911	Toms River, N. J.	Perth Amboy, N. J.
145645		St. s.	Tonawanda.....	31	16	59.0	15.2	7.6	Tow.	3	1893	1893	Buffalo, N. Y.	Oswego, N. Y.
207709		Ga. s.	Tonka.....	17	11	40.5	12.0	4.0	Fsh.	6	20	1910	Seattle, Wash.	Pt. Townsend, Wash.
202286		Ga. y.	Tonopah.....	51	27	81.2	13.8	7.0	Yct.	4	4	1905	Boston, Mass.	New York, N. Y.
145459		St. s.	Tonquin.....	91	51	64.1	17.6	7.0	Frt.	7	7	1887	Astoria, Oreg.	Seattle, Wash.
201210		Ga. s.	Topaz.....	14	13	37.2	10.5	4.4	Fsh.	3	3	1904	Mantowoc, Wis.	Milwaukee, Wis.
145510		St. s.	Topoka.....	1,376	1,111	228.3	36.0	19.2	Frt.	16	755	1889	Milwaukee, Wis.	Do.
200385		Ga. s.	Topo.....	229	173	117.0	31.0	6.6	Frt.	10	148	1903	Alameda, Cal.	San Francisco, Cal.
206134		Ga. s.	Toppsal Girl.....	62	33	74.6	20.0	9.0	Fsh.	14	24	1909	East Boothbay, Me.	Portland, Me.
209487		Ga. s.	Tordenskjold.....	57	39	62.5	18.0	9.1	Fsh.	3	80	1911	Seattle, Wash.	Seattle, Wash.
145841		St. s.	Tormentor.....	226	126	114.1	25.6	14.5	Tow.	13	700	1900	East Boston, Mass.	Baltimore, Md.
145706	K. P. T. S.	*St. p.	Tornado.....	219	209	150.0	27.0	4.5	Tow.	24	1895	1895	Pittsburgh, Pa.	Pittsburgh, Pa.
204532		Ga. s.	Toronto.....	10	9	32.3	7.8	3.6	Pas.	2	10	1903	Louisiana, Mo.	St. Louis, Mo.
24786		St. s.	Torrent.....	203	140	115.0	21.2	12.3	Tow.	8	760	1869	Cleveland, Ohio.	Milwaukee, Wis.
207744		St. s.	TORRENT.....	296	197	110.0	28.0	15.0	Tow.	6	1,200	1910	Lorain, Ohio.	Duluth, Minn.
207086		Ga. s.	Tortuga.....	15	10	35.0	8.6	4.7	Pas.	1	35	1909	San Pedro, Cal.	Los Angeles, Cal.
207703		Ga. s.	Tortuga.....	15	10	35.0	8.6	4.7	Frt.	1	35	1910	do.	Do.
146923		Ga. y.	Totem.....	14	10	48.2	11.4	4.1	Yct.	2	2	1902	Warrenton, Oreg.	Pt. Townsend, Wash.
204313		Ga. s.	Totem.....	12	8	46.0	11.5	3.6	Pas.	1	1	1907	Seattle, Wash.	Do.
95667		St. p.	Totenville.....	831	654	200.0	35.5	12.5	Fer.	6	450	1881	Newburgh, N. Y.	New York, N. Y.
145586		Ga. s.	Tourist.....	9	7	30.5	13.5	4.2	Pas.	1	1	(†)	New York, N. Y.	Do.
203932		*St. p.	Tourist.....	467	294	156.8	27.9	7.6	Pas.	13	1907	1907	Port Blakeley, Wash.	Seattle, Wash.
205213		St. s.	Tourist.....	24	9	45.2	15.3	5.4	Pas.	2	80	1908	East Boothbay, Me.	Waldoboro, Me.
209052		St. s.	TOURIST.....	64	43	70.0	18.0	8.0	Pas.	3	120	1909	Cleveland, Ohio.	Sandusky, Ohio.
207304		Ga. s.	Tourist.....	8	6	33.6	8.7	3.5	Pas.	1	24	1909	Sacramento, Cal.	San Francisco, Cal.
21416		St. s.	Towards.....	172	128	107.5	29.0	8.8	Frt.	6	164	1861	Greenwood, N. Y.	Perth Amboy, N. J.
145881		Ga. s.	Town Harbor.....	14	12	47.2	13.0	3.5	Fsh.	4	3	1901	Greenport, N. Y.	Bridgeport, Conn.
145590		St. s.	Townsend Davis.....	67	33	70.2	19.0	10.4	Tow.	3	3	1890	Buffalo, N. Y.	Buffalo, N. Y.
206874		Ga. s.	Toy.....	12	7	28.2	8.0	2.2	Msc.	1	7	1908	Beaufort, N. C.	Beaufort, N. C.
24951		Ga. s.	Trackless.....	12	11	41.0	14.0	3.4	Fsh.	3	3	1861	Riverhead, N. Y.	Greenport, N. Y.
209506		Ga. y.	Trade Wind.....	73	69	65.3	21.1	5.0	Yct.	4	30	1911	Tottenville, N. Y.	New York, N. Y.
145890	L. C. G. V.	St. y.	Tramp.....	17	18	75.7	10.7	5.3	Yct.	4	4	1901	Bristol, R. I.	Boston, Mass.
205977		Ga. s.	Tramp.....	14	12	51.0	12.5	2.5	Frt.	2	15	1909	Wildwood, N. J.	Somers Point, N. J.
207827		Ga. s.	Tramp.....	5	5	42.0	11.8	1.5	Pas.	2	24	1908	Rockport, Tex.	Corpus Christi, Tex.
209104		Ga. s.	Tramp.....	18	18	56.6	14.4	5.1	Frt.	1	50	1911	Empire, Oreg.	Coos Bay, Oreg.
24896		St. s.	Tramp.....	101	69	99.0	19.5	8.1	Tow.	5	212	1872	Wilmington, Del.	Baltimore, Md.
145282		St. s.	Transfer.....	102	64	90.8	24.8	7.7	Frt.	5	60	1882	Greenpoint, N. Y.	New York, N. Y.
145533		St. p.	TRANSFER.....	1,511	1,060	265.0	75.2	12.2	Fer.	15	4,000	1888	Cleveland, Ohio.	Detroit, Mich.
204759		*Ga. p.	Transfer.....	8	0	27.5	8.4	1.6	Pas.	0	4	1907	Allegany, Oreg.	Coos Bay, Oreg.
145167		St. s.	Transfer No. 1.....	136	68	94.0	21.3	10.4	Tow.	11	350	1878	Philadelphia, Pa.	New Haven, Conn.
145218		St. s.	Transfer No. 2.....	101	50	92.3	21.0	8.8	Tow.	11	350	1880	do.	Do.
145426		St. s.	Transfer No. 3.....	130	65	92.7	22.0	10.0	Tow.	11	500	1886	do.	New London, Conn.
85637		St. s.	Transfer No. 4.....	102	51	92.3	21.0	8.8	Tow.	11	350	1880	do.	Do.
145475		St. s.	Transfer No. 5.....	142	71	91.0	20.0	9.5	Tow.	13	600	1888	Wilmington, Del.	New Haven, Conn.
145476		St. s.	Transfer No. 6.....	142	71	91.0	20.0	9.5	Tow.	13	600	1888	do.	Do.

† Formerly st. p. Samuel M. Felton.
 † Formerly ot. s. O. V. Sage.

† Formerly st. p. Hoboken.
 † Formerly st. s. Roslyn.

† Formerly st. s. George H. Watrous.
 † Rebuilt, 1890.

MERCHANT STEAM VESSELS OF THE UNITED STATES—Continued.

Official No.	Signal letters.	Rig.	Name of vessel.	Gross tonnage.	Net tonnage.	Length.	Breadth.	Depth.	Services.	Crew.	Indicated horsepower.	When built.	Where built.	Home port (where permanent document issues).
145581		St. s.	Transfer No. 7	129	64	90.1	22.2	10.5	Tow.	13	600	1891	Elizabeth, N. J.	New Haven, Conn.
145585		St. s.	Transfer No. 8	131	65	90.1	22.2	10.5	Tow.	13	600	1891	do.	Do.
145587		St. s.	Transfer No. 9	196	98	101.7	29.0	10.9	Tow.	13	600	1891	do.	Do.
130444	K. G. L. D.	St. s.	Transfer No. 10	217	108	114.0	23.6	11.6	Tow.	13	600	1899	Wilmington, Del.	Do.
145764		St. s.	TRANSFER No. 11	248	100	110.0	25.0	14.0	Tow.	13	750	1898	do.	Do.
145770		St. s.	TRANSFER No. 12	249	110	110.0	25.0	14.0	Tow.	13	750	1898	do.	Do.
145839		St. s.	TRANSFER No. 14	322	189	119.9	26.1	15.8	Tow.	16	1,500	1900	Bath, Me.	Do.
145837		St. s.	TRANSFER No. 15	322	189	119.9	26.1	15.8	Tow.	16	1,500	1900	do.	Do.
200761	K. S. W. Q.	St. s.	TRANSFER No. 16	268	182	112.0	26.2	14.0	Tow.	13	1,000	1904	Philadelphia, Pa.	Do.
200799	K. T. B. J.	St. s.	TRANSFER No. 17	268	182	112.0	26.2	14.0	Tow.	7	1,000	1904	do.	Do.
200844	K. T. B. V.	St. s.	TRANSFER No. 18	268	182	112.0	26.2	14.0	Tow.	7	1,000	1904	do.	Do.
202631	K. V. D. B.	St. s.	TRANSFER No. 19	270	183	112.0	26.2	14.0	Tow.	5	1,000	1905	do.	Do.
202634	K. V. D. C.	St. s.	TRANSFER No. 20	270	183	112.0	26.2	14.0	Tow.	5	1,000	1905	do.	Do.
204569		St. s.	TRANSFER No. 21	267	155	110.9	27.9	13.5	Tow.	15	1,000	1908	Quincy, Mass.	Do.
209133		St. s.	TRANSFER No. 22	267	155	110.9	27.6	13.5	Tow.	9	1,000	1909	do.	Do.
208688		Ga. y.	Transient	44	35	68.6	17.0	7.6	Yct.	4	50	1911	Salisbury, Md.	Newport, R. I.
145040		St. s.	Transit	28	18	58.0	16.0	5.0	Tow.	2	1874	San Francisco, Cal.	San Francisco, Cal.
145079		St. p.	Transit	1,566	1,079	313.5	40.5	15.7	Frt.	13	500	1875	do.	Do.
145195		St. s.	Transit	138	88	98.4	28.2	7.9	Frt.	5	125	1879	Greenpoint, N. Y.	New York, N. Y.
145381		St. s.	Transit	113	56	91.0	20.0	8.2	Tow.	7	350	1884	Philadelphia, Pa.	Philadelphia, Pa.
145532		St. p.	Transit	156	124	122.0	24.0	3.9	Tow.	8	530	1889	Brownsville, Pa.	Pittsburgh, Pa.
200707		Ga. s.	Transit	14	10	50.0	12.0	4.0	Tow.	1	55	1904	South Bend, Wash.	Pt. Townsend, Wash.
205735		Ga. p.	Transit	38	24	60.0	26.0	4.8	Frt.	2	40	1908	Marshfield, Ore.	Coos Bay, Ore.
145042		St. p.	Transport	318	226	115.0	26.5	9.8	Fer.	5	250	1875	Philadelphia, Pa.	Albany, N. Y.
145211		St. p.	Transport	1,594	797	254.1	45.9	14.0	Fer.	16	2,000	1890	Wyandotte, Mich.	Detroit, Mich.
145770		St. s.	Transport	30	20	58.8	15.1	7.1	Tow.	3	1898	Baltimore, Md.	Baltimore, Md.
145961		St. s.	Transport	162	102	94.9	27.4	10.2	Tow.	5	690	1900	Brooklyn, N. Y.	New York, N. Y.
201698		St.	Transport	38	25	51.8	18.8	3.7	Fer.	5	1905	Palatka, Fla.	Jacksonville, Fla.
208495		Ga. y.	Transport	22	20	46.5	14.0	3.1	Yct.	2	20	1911	Solomons, Md.	Tappanhook, Va.
207270	L. B. J. R.	St. s.	TRANSPORTATION	4,015	2,444	359.0	49.2	25.9	Frt.	32	1,700	1910	Camden, N. J.	Boston, Mass.
200043		Ga. p.	Trapper	14	9	40.5	9.0	2.5	Tow.	3	1903	Mount Carmel, Ill.	Evansville, Ind.
145424		St. s.	Traveler	145	72	106.0	22.0	10.7	Tow.	7	284	1886	North Bend, Ore.	Pt. Townsend, Wash.
205017		Ga. s.	Traveler	21	14	48.5	12.6	6.8	Tow.	1	40	1908	Seattle, Wash.	Tacoma, Wash.
205530		Ga. s.	Traveler	9	7	36.5	7.5	3.0	Pas.	0	17	1908	Marshfield, Ore.	Coos Bay, Ore.
207305		Ga. s.	Traveler	9	6	39.8	9.1	3.5	Pas.	0	1910	Portland, Ore.	Portland, Ore.
206673		Ga. p.	Traverse	57	36	65.2	17.5	5.0	Pas.	2	1909	Valley Landing, Minn.	St. Paul, Minn.
145390		St. s.	Tred-Avon	576	598	151.2	33.3	8.4	Pas.	28	500	1884	Baltimore, Md.	Baltimore, Md.
209628		Ga. s.	Tregurtha	14	10	54.0	11.5	5.3	Pas.	0	60	1912	Harrisburg, Tex.	Houston, Tex.
145689		St. s.	Tremont	85	69	80.5	21.6	6.2	Pas.	8	1895	Brewer, Me.	Bangor, Me.
24114		St. s.	Trenton	151	138	100.0	22.0	6.0	Frt.	6	1859	Wilmington, Del.	Burlington, N. J.
145686		St. s.	TRENTON	85	74	92.6	16.7	5.2	Pas.	7	1894	Philadelphia, Pa.	Washington, D. C.
150438		St. s.	Trenton	96	48	87.0	20.1	9.9	Tow.	5	275	1888	South Amboy, N. J.	New York, N. Y.
202196		St. s.	TRENTON	517	352	133.0	32.8	9.6	Drg.	8	1905	Buffalo, N. Y.	Buffalo, N. Y.
207664		Ga. y.	Trepang	11	8	35.2	9.7	4.4	Yct.	1	24	1911	Chicago, Ill.	Chicago, Ill.
145967		Ga. s.	Tri City	12	12	45.0	8.8	3.0	Pas.	1	1903	Clinton, Iowa.	Cairo, Ill.
208916		Ga. s.	Trident	27	12	62.4	13.5	6.6	Fsh.	10	60	1911	East Boothbay, Me.	Boothbay, Me.
208969		Ga. s.	Tricena	18	12	47.2	11.2	5.3	Pas.	3	24	1911	Catano, P. R.	San Juan, P. R.
145758		Ga. s.	Trilby	7	6	37.5	13.2	5.6	Frt.	1	1895	Machias, Me.	Eastport, Me.
145722		Ga. s.	Trilby	6	6	29.0	12.0	3.9	Pas.	1	1896	Atlantic City, N. J.	Somers Point, N. J.
145777		Ga. s.	Trilby	8	8	30.7	10.0	6.0	Fsh.	3	1898	Bucksport, Me.	Kennebunk, Me.
145876		St. s.	Trilby	20	13	51.5	12.3	4.2	Fsh.	4	1901	Anacortes, Wash.	Pt. Townsend, Wash.
209035		Ga. p.	Trillium	10	8	59.0	10.0	1.9	Tow.	1	15	1911	Bens Run, W. Va.	Wheeling, W. Va.
210219	L. C. M. F.	Ga. y.	Trillium	41	28	65.9	13.1	6.9	Yct.	3	65	1911	Bayonne, N. J.	New York, N. Y.
202917	K. V. G. Q.	St. p.	Trimbale	242	152	110.0	30.0	3.5	Fer.	10	118	1895	Madison, Ind.	Louisville, Ky.
205493		Ga. y.	Trineub	31	27	60.1	11.3	6.4	Yct.	2	1906	Long Island City, N. Y.	New York, N. Y.
205493		Ga. y.	Tringa	33	28	74.0	11.3	6.4	Yct.	8	100	1906	South Boston, Mass.	Chicago, Ill.
208311		Ga. s.	Trinity	9	7	50.9	9.7	3.3	Pas.	0	27	1906	Smiths Point, Tex.	Houston, Tex.
145357		St. s.	Trio	16	8	54.1	12.3	6.0	Fsh.	4	1883	Buffalo, N. Y.	Grand Haven, Mich.
145970		Ga. s.	Trio	19	18	56.0	15.3	3.6	Frt.	2	1903	Patchogue, N. Y.	Patchogue, N. Y.
209486		St. s.	Trio	43	29	52.0	16.3	6.6	Frt.	2	50	1911	Decatur, Wash.	Tacoma, Wash.
145813	K. P. D. R.	Ga. y.	Trionyx	45	30	76.1	13.3	7.0	Yct.	6	1890	New York, N. Y.	New York, N. Y.
208978		Ga. s.	Triplets	8	8	30.0	9.1	3.7	Fsh.	3	18	1909	Green Bay, Wis.	Milwaukee, Wis.
145668	K. J. B. L.	St. s.	Triton	259	129	114.5	26.5	14.5	Tow.	10	700	1890	Boston, Mass.	Norfolk, Va.
145614		Ga. s.	Triton	16	9	45.6	14.1	8.0	Frt.	2	1891	Deer Isle, Me.	Eastport, Me.
145650		Ga. s.	Triton	7	8	40.0	9.0	4.0	Fsh.	1	1891	Lowell, Mass.	Boston, Mass.
145741		Ga. s.	Triton	7	7	31.6	12.3	3.4	1	1897	Patchogue, N. Y.	Greenport, N. Y.
145816		St. s.	Triton	35	24	52.8	15.4	6.5	Tow.	5	1899	Buffalo, N. Y.	Plattsburg, N. Y.
145926		Ga. s.	Triton	11	10	36.7	14.5	4.8	Frt.	1	1902	Osterville, Mass.	Hyannis, Mass.
203902		Ga. s.	Triton	10	7	37.6	9.5	3.6	Frt.	1	15	1907	Astoria, Ore.	Astoria, Ore.
203903		Ga. s.	Triton	14	9	48.6	12.4	4.0	Pas.	1	1907	Ballard, Wash.	Cordova, Alaska.
206216		St. s.	Triton	48	33	78.2	18.3	5.7	Pas.	3	180	1909	Houghton, Wash.	Pt. Townsend, Wash.
209827		Ga. y.	Tritonia	13	12	38.5	9.8	4.5	Yct.	1	24	1906	St. Joseph, Mich.	Grand Haven, Mich.
145526		St. s.	Triumph	54	27	64.0	18.7	8.0	Tow.	4	1889	Parkersburg, Ore.	Portland, Ore.
201842		St. s.	Triumph	77	52	70.5	19.4	8.7	Tow.	5	1904	Tottenville, N. Y.	New York, N. Y.
207232		Ga. s.	Triumph	15	10	48.0	13.0	4.8	Tow.	1	90	1910	Oakland, Cal.	San Francisco, Cal.

† Formerly st. s. (a) New England Terminal Co. No. 3.
(b) Intrepid.

‡ Formerly st. s. Transfer No. 13.
§ Formerly st. s. Pittsburg.

† Cable ferry.

MERCHANT STEAM VESSELS OF THE UNITED STATES—Continued.

Official No.	Signal letters.	Rig.	Name of vessel.	Gross tonnage.	Net tonnage.	Length.	Breadth.	Depth.	Service.	Crew.	Indicated horsepower.	When built.	Where built.	Home port (where permanent document issues).
						Feet.	Feet.	Feet.						
209237		Ga. s.	Triumph.	14	10	37.9	10.5	3.3	Pas.	0		1911	Blounts Creek, N. C.	Nowbern, N. C.
208019		Ga. s.	Trix.	8	7	29.5	8.0	3.4	Pas.	2	8	1909	Traverse City, Mich.	Grand Haven, Mich.
208007		Ga. s.	Trixie.	6	6	30.4	10.2	3.7	Pas.	0	2	1909	Fairhaven, Mass.	Now Bedford, Mass.
208799		Ga. y.	Trixie Too	24	17	54.6	11.4	5.5	Yct.	2	60	1908	Louisiana, Mo.	St. Louis, Mo.
206129		St. p.	TRIOAN.	2,571	1,739	317.2	42.5	12.5	Pas.	150	2,500	1909	Newburgh, N. Y.	Now York, N. Y.
207562		Ga. s.	TROUT.	6	5	31.0	8.6	3.2	Fsh.	1	10	1910	Bols Blano Island, Mich.	Grand Haven, Mich.
143786		St. s.	TROY.	3,655	2,966	398.4	47.0	28.0	Frt.	10	1,692	1898	Wyandotte, Mich.	Buffalo, N. Y.
204712		*St. p.	Troy.	41	41	74.8	24.0	3.5	Frt.	9		1907	Jonesville, La.	Kansas City, Mo.
145626	K. L. J. W.	St. y.	TRUANT.	100	50	120.0	17.8	10.0	Yct.	8	300	1892	Bristol, R. I.	Detroit, Mich.
202034		Ga. y.	Truant.	21	18	49.2	13.0	7.2	Yct.	3	12	1905	East Hothbay, Me.	Boston, Mass.
208932		St. s.	Truant.	33	29	53.3	12.4	4.8	Pas.	2	80	1909	Toledo, Oreg.	Yaquina, Oreg.
207056		Ga. s.	Truant.	11	9	38.4	9.2	3.9	Fsh.	2	30	1908	Traverse City, Mich.	Grand Haven, Mich.
207567		Ga. s.	Trucker.	38	20	62.0	15.6	4.4	Frt.	1	30	1910	Deep Creek, Va.	Norfolk, Va.
24985		Ga. s.	True Republican.	7	7	39.8	12.6	3.0	Oys.	2		1855	New Orleans, La.	Brushlar, La.
207757		Ga. s.	Truth.	15	13	45.8	11.6	4.4	Fsh.	1		1910	Ketchikan, Alaska.	Juneau, Alaska.
20849		Ga. s.	Try.	5	5	24.2	6.3	4.1	Fsh.	1	4	1907	Jackson Harbor, Wis.	Milwaukee, Wis.
206174		Ga. y.	Tryge.	11	7	36.2	11.2	2.6	Fsh.	1	12	1909	Jackson, Wash.	Tacoma, Wash.
202159		Ga. s.	Try On.	15	15	58.8	12.3	3.5	Yct.	2	20	1905	West Haven, Conn.	New Haven, Conn.
207453		Ga. s.	Tuareg II.	11	7	38.5	10.6	4.9	Pas.	1	18	1910	Atlantic City, N. J.	Somers Point, N. J.
145971		Ga. s.	Tubal Cain.	10	8	37.6	13.7	6.0	Fsh.	1		1899	Dearysville, Me.	Eastport, Me.
145963		St. s.	Tugdiak.	22	12	55.0	13.0	5.8	Tow.	1		1903	Alameda, Cal.	San Francisco, Cal.
201994		*Ga. p.	Tulane.	19	5	59.2	14.6	3.2	Frt.	3	75	1905	New Orleans, La.	New Orleans, La.
200247	K. S. Q. H.	Ga. y.	Tuna.	53	32	76.5	12.0	7.2	Yct.	3		1903	Boston, Mass.	Jacksonville, Fla.
201300		Ga. y.	Tuna.	10	8	31.5	10.2	3.5	Yct.	1		1904	Couppville, Wash.	Pt. Townsend, Wash.
209462	L. C. G. M.	Ga. y.	Tuna.	81	55	91.0	16.0	7.8	Yct.	5	200	1911	Baltimore, Md.	Cedar Keys, Fla.
145928		St. s.	Tupper.	60	40	62.9	17.1	7.0	Tow.	6		1902	Brunswick, Ga.	Jacksonville, Fla.
207038		Ga. s.	Turner E. Hubby	13	10	39.0	11.8	2.2	Pas.	1	16	1909	Matagorda, Tex.	Port Lavaca, Tex.
145590		St. p.	Turtle.	37	23	80.7	11.0	5.0	Pas.	5		1889	Lynn, Mass.	Salem, Mass.
145776		Ga. s.	Turtle.	24	21	64.0	15.2	3.0	Tow.	2		1898	Patchogue, N. Y.	Patchogue, N. Y.
209607		Ga. s.	Turtle.	16	14	44.2	12.0	3.2	Frt.	1	8	1912	Marshfield, Oreg.	Coos Bay, Oreg.
205780		St. s.	Tuscaloosa.	70	48	89.0	21.8	7.3	Tow.	7	300	1908	Seranton, Miss.	Mobile, Ala.
200985		Ga. s.	Tuscan.	14	12	37.1	14.7	4.7	Pas.	2		1904	East Rockaway, N. Y.	New York, N. Y.
203795	K. V. S. W.	St. s.	TUSCAN.	2,415	1,642	275.5	42.1	18.0	Frt.	29	2,700	1907	Sparrow Point, Md.	Baltimore, Md.
206548	L. B. F. C.	St. s.	Tuscanola.	61	42	89.8	17.6	7.7	Yct.	3	75	1909	Long Branch, N. J.	New York, N. Y.
145543		Ga. y.	TUSCARORA.	2,389	1,679	291.4	40.4	22.0	Pas.	23	1,500	1890	Cleveland, Ohio.	Buffalo, N. Y.
203453		Ga. s.	Tuscarora.	12	8	39.5	12.3	3.8	Pas.	1		1906	Saugatuck, Mich.	Grand Haven, Mich.
206937		St. s.	Tuscarora.	135	91	91.7	17.6	9.5	Cal.	3	120	1909	Tonawanda, N. Y.	Buffalo, N. Y.
200636		St. s.	TUXEDO.	1,483	1,008	205.5	43.5	16.4	Fer.	8	1,200	1904	Wilmington, Del.	New York, N. Y.
202006		Ga. s.	20th Century.	13	11	44.2	14.2	4.0	Oys.	3		1905	Patchogue, N. Y.	Patchogue, N. Y.
24788		St. p.	Twilight.	466	371	176.0	27.4	6.9	Pas.	16	900	1868	Wilmington, Del.	Philadelphia, Pa.
145300		*St. p.	Twilight.	119	119	113.0	23.0	3.9	Tow.	13		1882	Pittsburgh, Pa.	Pittsburgh, Pa.
145692		Ga. s.	Twilight.	7	5	33.5	12.0	5.2	Frt.	1		1892	Lubec, Me.	Lubec, Me.
145726		Ga. s.	Twilight.	7	6	48.2	11.0	3.0	Frt.	1		1896	Monte, Md.	New Haven, Conn.
145929		Ga. s.	Twilight.	13	10	38.3	12.0	4.0	Pas.	1	14	1902	Atlantic City, N. J.	Somers Point, N. J.
204595		Ga. s.	Twilight.	15	10	45.0	15.0	3.9	Tow.	1	12	1906	Tiburon, Cal.	San Francisco, Cal.
205398		Ga. s.	Twilight.	6	6	40.8	7.4	6.2	Pas.	1	18	1908	Dubuque, Iowa.	Dubuque, Iowa.
206381		Ga. s.	Twilight.	9	7	39.7	9.3	4.1	Pas.	2	12	1899	Long Island City, N. Y.	New York, N. Y.
207858		Ga. s.	Twilight.	14	14	48.0	14.0	4.2	Fsh.	2	25	1910	Morehead City, N. C.	Key West, Fla.
145698		St. p.	Twin City.	292	146	97.3	26.0	9.6	Fer.	4	225	1894	Berkley, Va.	Norfolk, Va.
205912		*St. p.	Twin Cities.	418	375	151.0	32.1	4.8	Pas.	16	600	1908	Cello, Oreg.	Portland, Oreg.
207121		Ga. s.	Twin River.	7	6	27.0	9.2	3.0	Fsh.	3	12	1907	Two Rivers, Wis.	Milwaukee, Wis.
145882		St. y.	Twinkle.	29	20	72.1	10.3	5.3	Yct.	1		1901	New York, N. Y.	New York, N. Y.
145452		Ga. s.	Two Belles of S.	10	10	53.0	13.1	3.1	Frt.	2		1887	Somerset County, Md.	Tappahannock, Va.
145665		Ga. s.	Two Boys.	5	5	26.5	10.2	4.9	Frt.	1		1894	Bremen, Me.	Eastport, Me.
145905		Ga. s.	Two Boys.	10	6	32.8	14.4	4.0	Fsh.	4		1901	East Bay, Fla.	Pensacola, Fla.
145247		St. s.	Two Brothers.	139	90	109.5	24.0	7.9	Frt.	5	230	1881	Brooklyn, N. Y.	New York, N. Y.
145436		Ga. s.	Two Brothers.	18	17	45.0	16.5	4.5	Frt.	2		1886	Camden, N. J.	Camden, N. J.
145445		Ga. s.	Two Brothers.	14	13	43.6	16.0	3.4	Msc.	1		1886	South Oyster Bay, N. Y.	Patchogue, N. Y.
145800		St. a.	Two Brothers.	37	18	54.0	14.0	6.6	Fsh.	6		1891	Sheboygan, Wis.	Milwaukee, Wis.
145699		St. p.	Two Brothers.	29	29	63.0	20.0	2.8	Fer.	2		1894	North Hudson, Wis.	St. Paul, Minn.
145756		St. a.	Two Brothers.	12	8	44.0	10.6	3.9	Tow.	3		1897	Mermentau, La.	Brushlar, La.
145893		Ga. s.	Two Brothers.	14	8	39.5	12.7	5.3	Fsh.	2		1901	Dorchester, Mass.	Boston, Mass.
201198		Ga. s.	Two Brothers.	5	5	32.1	9.8	2.9	Frt.	1		1904	Roanoke Island, N. C.	Manteo, N. C.
206445		Ga. s.	Two Brothers.	11	10	32.0	9.9	3.9	Fsh.	2	12	1908	Manitowoc, Wis.	Grand Haven, Mich.
207873		Ga. s.	Two Brothers.	6	5	24.0	8.0	2.8	Fsh.	1	8	1907	St. James, Mich.	Do.
208571		Ga. s.	Two Brothers.	12	10	45.0	11.0	4.9	Pas.	1	15	1911	Kennebunk, Me.	Saco, Me.
208773		Ga. s.	Two Bros.	7	6	28.0	8.6	2.5	Fsh.	2	8	1909	Northport, Mich.	Grand Haven, Mich.
206950		Ga. s.	Two Brothers.	13	12	32.0	9.6	4.2	Fsh.	3	20	1909	Manitowoc, Wis.	Milwaukee, Wis.
209103		Ga. s.	Two Bros.	12	11	28.0	9.6	3.5	Fsh.	1	8	1911	Northport, Mich.	Grand Haven, Mich.
145797		*Ga. p.	Two Cousins.	10	7	44.0	12.3	2.7	Frt.	1		1898	Beaufort, N. C.	Beaufort, N. C.
202042		Ga. s.	Two Friends.	13	6	57.0	12.7	2.7	Frt.	3		1905	Darrow, La.	New Orleans, La.
202646		Ga. s.	Two Friends.	8	7	37.0	13.3	2.6	Pas.	1	9	1905	Port Orange, Fla.	St. Augustine, Fla.
206662		Ga. s.	Two Natives.	8	6	35.9	8.4	4.4	Pas.	1	18	1909	San Francisco, Cal.	San Francisco, Cal.
145464		Ga. s.	Two Sisters.	10	5	46.0	12.9	3.3	Frt.	2		1887	Somerset County, Md.	Annapolis, Md.
145736		Ga. s.	Two Sisters.	10	9	43.2	13.3	4.0	Frt.	1		1897	Oakdale, N. Y.	Patchogue, N. Y.
145769		Ga. s.	Two Sisters.	9	9	34.2	12.2	5.6	Msc.	4		1898	Bremen, Me.	New Bedford, Mass.

1 Formerly Ga. y. Nahmeoka.

MERCHANT STEAM VESSELS OF THE UNITED STATES—Continued.

Official No.	Signal letters.	Rig.	Name of vessel.	Gross tonnage.	Net tonnage.	Length.	Breadth.	Depth.	Service.	Crew.	Indicated horsepower.	When built.	Where built.	Home port (where permanent document issued).
145794		Ga. s.	Two Sisters.....	10	8	32.5	13.3	2.6	Frt.	4	1898	Key Largo, Fla.....	Key West, Fla.
202358		Ga. s.	Two Sisters.....	6	5	32.0	9.4	3.6	Msc.	1	7	1905	Jersey City, N. J.....	New York, N. Y.
203121		Ga. s.	Two Sisters.....	10	5	53.7	12.7	3.6	Frt.	3	1906	Allemands, La.....	New Orleans, La.
207049		Ga. s.	Two Sisters.....	8	7	27.0	8.6	3.3	Fsh.	3	8	1903	Manitowoc, Wis.....	Grand Haven, Mich.
145895		*St. p.	Two States.....	258	148	157.8	34.8	5.8	Frt.	16	285	1901	Savannah, Ga.....	Savannah, Ga.
205834		*Ga. p.	Two States.....	14	14	56.0	10.0	2.2	Pas.	2	20	1908	Rome, Ind.....	Evansville, Ind.
208734		Ga. s.	Two States.....	7	7	30.8	8.0	2.2	Fer.	2	12	1911	Mound City, Ill.....	Calto, Ill.
145889		*St. p.	Tyconda.....	186	117	104.3	21.9	4.3	Pas.	6	130	1901	Tacoma, Wash.....	Tacoma, Wash.
145399		St. s.	Tyee.....	316	158	141.2	26.4	13.0	Tow.	15	1,600	1884	Port Ludlow, Wash.....	Seattle, Wash.
204209		Ga. s.	Tyee.....	14	10	44.0	11.6	4.1	Pas.	2	1907	Docketon, Wash.....	Tacoma, Wash.
206769		Ga. s.	Tyee.....	7	6	33.5	8.3	3.4	Pas.	0	20	1909	Portland, Ore.....	Portland, Ore.
204458		St. s.	TYEE JUNIOR.....	151	71	97.9	17.7	11.8	Pas.	10	350	1907	Seattle, Wash.....	Seattle, Wash.
201752		Ga. s.	Tyone.....	11	7	53.0	12.0	4.5	Pas.	0	1905	Portland, Ore.....	Portland, Ore.
203845		St. s.	Tyone.....	13	8	46.0	12.2	4.5	Tow.	2	25	1887	San Francisco, Cal.....	San Francisco, Cal.
145870		St. s.	Tyonic.....	156	106	76.0	22.5	6.0	Pas.	8	80	1901	Juneau, Alaska.
24861		Ga. s.	Typhoon.....	13	11	40.5	14.4	4.4	Msc.	1	1871	Greenport, N. Y.....	Patchogue, N. Y.
207184		St. s.	Typhoon.....	86	58	92.8	19.4	5.5	Pas.	5	150	1910	Tacoma, Wash.....	Tacoma, Wash.
200681		St. s.	Tyrus.....	174	118	97.6	22.7	6.7	Pas.	9	150	1904	Do.
U.														
209801		Ga. y.	U-No.....	11	7	30.0	9.6	4.4	Yel.	1	24	1910	Chicago, Ill.....	Chicago, Ill.
25275		St. s.	U. F. Washburn.....	141	102	93.0	17.0	9.7	Frt.	3	80	1890	Lockport, N. Y.....	New York, N. Y.
208252		Ga. s.	U. S. A.....	49	39	72.7	17.5	2.1	Pas.	3	50	1910	Holly Hill, Fla.....	St. Augustine, Fla.
209040		Ga. s.	U. S. A.....	19	15	40.5	15.5	5.9	Pns.	1	1911	Newark, N. J.....	Newark, N. J.
25259		St. s.	U. S. Grant.....	35	17	61.0	17.0	6.5	Fsh.	3	1885	San Francisco, Cal.....	San Francisco, Cal.
201664		*Ga. p.	U. S. P. Co.....	11	11	43.3	12.0	2.5	Tow.	2	40	1904	Chattanooga, Tenn.....	Chattanooga, Tenn.
209206		St. s.	U. S. NAVY OIL BARGE No. 2.....	422	271	160.0	25.0	10.8	Frt.	15	150	1911	Sparrow Point, Md.....	Baltimore, Md.
209207		St. s.	U. S. NAVY OIL BARGE No. 3.....	422	271	160.0	25.0	10.8	Frt.	15	150	1911	Do.
208089		Ga. s.	U & I.....	10	8	29.0	9.4	3.6	Fsh.	2	14	1901	Manistique, Mich.....	Grand Haven, Mich.
25243		St. s.	Uarda.....	93	65	95.3	17.5	3.3	Pas.	9	400	1881	Buffalo, N. Y.....	Marquette, Mich.
25349		*Ga. p.	Uarda.....	13	12	49.0	12.0	2.8	Pas.	1	1902	Malta, Ohio.....	Wheeling, W. Va.
205555		Ga. s.	Uautogo.....	14	12	48.0	11.0	4.1	Pas.	2	1908	Canastota, N. Y.....	Cape Vincent, N. Y.
204331		Ga. s.	Uantogo II.....	17	16	34.6	8.4	3.2	Pas.	1	1907	Fulton, N. Y.....	Do.
130862		*Ga. p.	Uella May.....	17	17	59.0	18.5	2.8	Fer.	1	1900	Vermilion, S. Dak.....	Sioux City, Iowa.
25289		St. s.	Uganda.....	2,298	1,892	291.0	41.0	19.8	Frt.	17	950	1892	West Bay City, Mich.....	Eric, Pa.
25321		St. s.	Ugamk.....	13	8	46.0	12.2	4.5	Tow.	2	1900	San Francisco, Cal.....	San Francisco, Cal.
25335		St. s.	Ugashik.....	21	8	54.5	14.5	5.3	Tow.	2	1901	Do.
116252	K. G. D. T.	Ga. y.	Uinta.....	81	67	88.5	23.5	9.2	Yel.	3	60	1886	South Boston, Mass.....	New York, N. Y.
208084		St. s.	Ukamuk.....	24	10	54.5	14.5	6.1	Tow.	6	80	1904	Alameda, Cal.....	San Francisco, Cal.
25279		St. p.	Ukiah.....	2,564	2,018	271.0	42.0	15.0	Fer.	13	1,500	1894	Thurton, Cal.....	Do.
202234		Ga. y.	Ukana.....	11	20	49.3	12.2	4.5	Yel.	2	30	1905	New York, N. Y.....	Hartford, Conn.
25318		Ga. s.	Ulrica.....	11	10	40.1	13.9	3.6	Msc.	1	1899	Sarville, N. Y.....	Patchogue, N. Y.
25293		St. s.	Ulrica.....	205	170	105.0	30.5	7.8	Pas.	9	110	1893	Wilmington, Del.....	Wilmington, Del.
25290		St. p.	Ulster.....	780	590	205.0	30.5	10.2	Pas.	23	550	1892	Brooklyn, N. Y.....	Albany, N. Y.
206540		St. s.	Ulster Davis.....	20	18	46.5	16.3	5.0	Tow.	2	75	1909	Croton on Hudson, N. Y.....	Do.
25242	J. V. K. F.	St. s.	Umatilla.....	3,069	2,168	310.0	40.6	30.3	Pas.	89	1,900	1881	Chester, Pa.....	New York, N. Y.
207021		*Ga. p.	Umatilla.....	14	9	58.5	20.5	2.2	Fer.	1	45	1908	Plymouth, Wash.....	Seattle, Wash.
200747		St. s.	UMBRIA.....	4,803	3,519	420.0	50.0	28.0	Frt.	18	1,500	1904	Cleveland, Ohio.....	Cleveland, Ohio.
25355		Ga. y.	Umbrina.....	23	21	49.6	14.8	6.0	Yel.	3	1903	Marblehead, Mass.....	New York, N. Y.
25310		Ga. s.	Umlak.....	10	7	39.8	12.0	5.3	Frt.	1	1898	Burton, Wash.....	Seattle, Wash.
209275		Ga. s.	Una.....	7	7	30.0	9.0	3.8	Fsh.	1	10	1906	Manitowoc, Wis.....	Milwaukee, Wis.
25198		St. p.	Uncas.....	127	102	77.7	22.0	7.6	Fer.	5	145	1872	Myatie, Conn.....	New York, N. Y.
200025		Ga. s.	Uncas.....	14	7	53.0	12.9	5.6	Fsh.	2	1903	Roque Bluff, Me.....	Eastport, Me.
25351	K. R. W. J.	St. p.	UNCATENA.....	652	370	178.0	31.0	12.0	Pas.	12	900	1902	Wilmington, Del.....	New Bedford, Mass.
25326		St. s.	Uncle.....	14	10	49.0	13.5	4.0	Fsh.	2	1900	Erie, Pa.....	Buffalo, N. Y.
204743		Ga. s.	Uncle Dan.....	15	10	50.0	10.0	3.3	Pas.	2	1907	Kasaan, Alaska.....	Wrangell, Alaska.
205965		*Ga. p.	Uncle Dick.....	14	9	48.0	9.0	1.5	Pas.	2	1908	Stephensport, Ky.....	Louisville, Ky.
205229		*Ga. p.	Uncle Jim.....	7	7	32.0	8.0	3.0	Pas.	1	16	1908	Moline, Ill.....	Rock Island, Ill.
25305		Ga. s.	Uncle Sam.....	11	9	37.7	12.0	4.5	Oys.	2	1897	Reedville, Va.....	Tappahannock, Va.
25331		St. s.	Uncle Sam.....	80	55	88.0	21.0	5.4	Frt.	5	1900	Newbern, N. C.....	Newbern, N. C.
25334		St. s.	Uncle Sam.....	26	17	53.5	15.1	6.3	Tow.	4	1901	Madison, Md.....	Baltimore, Md.
25337		Ga. s.	Uncle Sam.....	10	10	33.7	12.7	5.8	Fsh.	2	1901	Bremen, Me.....	Boston, Mass.
201189		St. s.	Uncle Sam.....	24	16	45.0	13.0	4.6	Tow.	2	1882	Seattle, Wash.....	Kodiak, Alaska.
202455		Ga. s.	Uncle Sam.....	12	10	33.2	12.6	4.6	Wat.	0	1901	City Island, N. Y.....	New York, N. Y.
202607		Ga. s.	Uncle Sam.....	13	12	35.1	9.5	3.8	Pas.	1	20	1902	Manitowoc, Wis.....	Chicago, Ill.
204432		Ga. s.	Uncle Sam.....	11	7	35.7	11.6	4.5	Tow.	0	65	1907	San Francisco, Cal.....	San Francisco, Cal.
204856		Ga. s.	Uncle Sam.....	9	8	65.6	11.8	2.0	Pas.	1	50	1907	Holly Hill, Fla.....	St. Augustine, Fla.
208344		*St. p.	Uncle Sam.....	82	76	81.0	18.0	3.3	Frt.	2	70	1911	Corvallis, Ore.....	Portland, Ore.
208759		Ga. s.	Uncle Sam.....	8	6	31.0	11.0	3.0	Tow.	1	8	1905	Patterson, La.....	Port Arthur, Tex.
209866		Ga. s.	Uncle Sam.....	8	8	38.0	7.5	3.0	Pas.	1	1912	Grafton, Ill.....	Paducah, Ky.
145367	K. C. J. S.	Ga. y.	Undercliff.....	50	47	76.9	49.0	9.1	Yel.	5	1884	Boston, Mass.....	Philadelphia, Pa.
4250	H. D. F. M.	St. s.	Underwriter.....	327	163	120.8	26.1	14.8	Tow.	13	600	1863	Philadelphia, Pa.....	Boston, Mass.

† Formerly ga. y. Sachem.

‡ Formerly C. & G. Survey st. s. Fuca.

§ Formerly sch. y. f. Thetis.

¶ Mon Réve.

* Formerly st. s. Charles Pearson.

† Composite.

MERCHANT STEAM VESSELS OF THE UNITED STATES—Continued.

Official No.	Signal letters.	Rig.	Name of vessel.	Gross tonnage.	Net tonnage.	Length.	Breadth.	Depth.	Service.	Crew.	Indicated horsepower.	When built.	Where built.	Home port (where permanent document issues).
25239		St. s.	Underwriter	170	85	Feet. 112.7	Feet. 22.0	11.3	Pas.	12	400	1881	Camden, N. J.	New Orleans, La.
25217		Ga. y.	Undine	26	24	48.5	17.5	5.9	Yct.	2		1872	Brooklyn, N. Y.	Castine, Me.
25228		Ga. s.	Undine	12	11	39.2	14.9	4.3	Pas.	1		1875	Tottenville, N. Y.	New York, N. Y.
25244		Ga. s.	Undine	10	9	32.0	11.7	4.2	Wat.	0		1881	Essex, Mass.	New London, Conn.
25266		*St. p.	Undine	327	280	150.0	27.0	6.6	Pas.	14		1888	Portland, Oreg.	Portland, Oreg.
25267		St. s.	Undine	41	20	55.5	15.4	5.7	Tow.	4	60	1888	Kennebunk Port, Me.	Boston, Mass.
25297		Ga. s.	Undine	7	7	31.1	13.4	3.8	Frt.	1		1894	Donlie Bayou, Tex.	Galveston, Tex.
25344		Ga. s.	Undino	11	11	34.0	12.8	4.8	Fsh.	1		1901	Marlboro, Mo.	Mt. Desert Ferry, Me.
202215		Ga. s.	Undine	8	6	38.3	8.7	2.6	Frt.	2		1905	Ballard, Wash.	Pt. Townsend, Wash.
202371		Ga. s.	Undine	8	8	40.0	7.0	3.0	Pas.	1		1904	Winona, Minn.	Memphis, Tenn.
207892		Ga. s.	Undino	11	8	34.6	12.0	3.0	Pas.	1	20	1910	Bay Center, Wash.	Pt. Townsend, Wash.
209449		Ga. y.	Undine	7	7	26.4	8.4	3.6	Frt.	1	15	1907	West De Pere, Wis.	Milwaukee, Wis.
202093		Ga. s.	Uneeda	7	7	29.5	12.2	4.0	Fsh.	1		1905	Osterville, Mass.	Edgartown, Mass.
205747		*St. p.	Uneeda	66	61	82.2	23.0	3.6	Frt.	10	40	1902	Fort Meyers, Fla.	Key West, Fla.
111391	K. R. M. D.	St. s.	Unimak	258	158	124.8	31.5	9.5	Frt.	8	250	1912	Alameda, Cal.	San Francisco, Cal.
209710	L. C. H. V.	St. s.	UNIMAK	140	99	100.0	19.2	12.4	Whl.	0	375	1912	Seattle, Wash.	St. Paul, Minn.
25076		St. p.	Union	502	392	153.0	33.5	11.8	Fer.	6	300	1862	Greenpoint, N. Y.	New York, N. Y.
25316		St. s.	UNION	67	46	70.0	20.5	7.1	Pas.	1	100	1899	San Francisco, Cal.	Nowark, N. J.
25345		Ga. s.	Union	13	8	39.3	10.6	3.0	Frt.	1		1901	South Bend, Wash.	Pt. Townsend, Wash.
25346		Ga. s.	Union	13	9	43.0	15.3	3.5	Pas.	2		1901	Belvedere, Cal.	San Francisco, Cal.
25347		St. s.	Union	10	7	41.0	11.4	3.8	Tow.	3		1901	Croton, N. Y.	San Juan, P. R.
25356		Ga. s.	Union	8	5	38.0	8.0	3.5	Tow.	0		1902	Juneau, Alaska	Juneau, Alaska.
201244		Ga. s.	Union	8	6	43.3	9.7	2.6	Msc.	1		1904	Tacoma, Wash.	Valdez, Alaska.
203925		Ga. s.	Union	18	12	39.5	13.4	4.5	Frt.	5	25	1909	Dockton, Wash.	Tacoma, Wash.
207091		Ga. s.	Union	13	9	35.0	11.8	4.0	Pas.	1	30	1910	Hogquam, Wash.	Pt. Townsend, Wash.
204148		*St. p.	Union Driver	59	38	30.9	21.0	3.9	Pld.	7		1907	Porter, Wash.	Do.
201780		Ga. s.	Union Flag	10	7	42.3	11.7	4.5	Tow.	1	40	1905	Alameda, Cal.	San Francisco, Cal.
209707		Ga. s.	Union Jack	57	39	73.0	18.8	7.5	Fsh.	4	80	1912	Seattle, Wash.	Seattle, Wash.
25332		St. s.	Unique	91	61	91.0	19.2	8.2	Frt.	8		1900	Rockland, Me.	Plattsburg, N. Y.
25342		St. y.	UNIQUE	33	21	90.0	14.0	4.3	Yct.	8		1901	Charleston, W. Va.	Kansas City, Mo.
206161		Ga. s.	United	10	7	41.4	10.4	4.5	Frt.	1	60	1904	Alameda, Cal.	San Francisco, Cal.
206863		St. s.	UNITED SHOES	336	229	150.0	38.0	12.1	Pas.	15	850	1911	Buffalo, N. Y.	Buffalo, N. Y.
206330		St. s.	UNITED STATES	1,374	811	193.0	41.0	16.0	Pas.	40	2,500	1909	Manitowoc, Wis.	Chicago, Ill.
203414		Ga. s.	UNITED TRANSPORTATION AND LIGHTERAGE CO. NO. 1	138	94	94.0	23.5	7.4	Frt.	7	100	1906	Camden, N. J.	New York, N. Y.
208880		Ga. s.	Unlty	17	11	39.5	12.8	4.0	Fsh.	5	20	1911	Seattle, Wash.	Pt. Townsend, Wash.
25357		St. y.	Uno	37	25	91.0	11.0	5.7	Yct.	5		1903	Mariner Harbor, N. Y.	Bridgeport, Conn.
207789		St. s.	Uno	15	10	49.8	11.0	4.7	Fsh.	2	25	1908	Washington, D. C.	Washington, D. C.
206355		Ga. s.	Uno	13	9	46.2	11.7	3.2	Pas.	2	16	1911	Orlolo, Md.	Baltimore, Md.
208844		Ga. s.	Uno	6	6	25.7	11.9	3.8	Fsh.	1	12	1912	Osterville, Mass.	Barnstable, Mass.
204149		St. s.	Urania	93	63	106.4	20.4	5.1	Pas.	3		1907	Seattle, Wash.	Seattle, Wash.
25308		*Ga. p.	URANUS	11	9	51.0	11.1	3.1	Pas.	3		1897	Clarksville, Mo.	Vicksburg, Miss.
25339		St. s.	URANUS	3,748	2,943	346.0	48.0	28.0	Frt.	19	1,200	1901	Wyandotte, Mich.	Cleveland, Ohio.
209904		Ga. s.	URANUS	22	15	43.7	12.9	5.6	Fsh.	6	27	1912	Seattle, Wash.	Seattle, Wash.
25285		Ga. s.	Ursula	5	5	25.2	12.0	3.6	Msc.	0		1891	Newport, R. I.	Newport, R. I.
25340		St. s.	Ursula	186	126	114.0	28.0	7.0	Pas.	8	250	1901	Albany, N. Y.	Albany, N. Y.
100445		St. s.	*Utica	88	44	81.7	20.5	9.3	Tow.	6		1889	Athens, N. Y.	New York, N. Y.
200954		St. s.	UTICA	3,533	2,658	325.0	44.2	30.9	Frt.	17	1,700	1904	Wyandotte, Mich.	Buffalo, N. Y.
207842		St. s.	Utica	1,351	919	181.5	40.0	15.9	Fer.	8	1,400	1910	Newburgh, N. Y.	New York, N. Y.
25295		St. s.	Utopia	423	350	123.8	24.6	9.1	Pas.	12	325	1893	Seattle, Wash.	Pt. Townsend, Wash.
25281		St. y.	UTOWANA	414	266	155.0	27.5	16.8	Yct.	14	212	1891	Philadelphia, Pa.	Chicago, Ill.
76864	K. J. P. F.	St. s.	Uvira	44	27	74.0	16.4	7.9	Pas.	4		1890	Bristol, R. I.	Cape Vincent, N. Y.
208655		St. s.	Uwante	63	32	68.7	16.0	6.5	Fsh.	5	120	1911	Eliza Island, Wash.	Pt. Townsend, Wash.
207328		Ga. s.	Uyak	35	23	53.0	15.6	6.6	Fsh.	1	75	1910	Seattle, Wash.	Do.
V.														
25590		Ga. s.	V. C. Conklin	16	16	55.8	15.0	3.4	Frt.	1		1866	Jamesville, N. C.	Norfolk, Va.
161861		*St. p.	V. L. Watson	55	46	101.0	19.7	3.8	Tow.	11		1900	Harvey, La.	New Orleans, La.
207207	L. B. J. M.	Ga. y.	Vagabond	85	73	83.5	20.0	7.8	Yct.	3	50	1910	Tottenville, N. Y.	Plattsburg, N. Y.
161926		St. y.	Vagabonda	98	42	91.0	22.0	5.0	Yct.	5		1902	Jacksonville, Fla.	Jacksonville, Fla.
201070		Ga. y.	*Vagrant	25	25	49.0	14.2	6.0	Yct.	4		1904	Gloucester, Mass.	Boston, Mass.
161771		Ga. s.	Vallma	15	7	60.0	9.4	5.4	Pas.	2		1890	Ogdensburg, N. Y.	Chicago, Ill.
161872		*St. p.	Val P. Collins	119	119	132.6	24.6	4.8	Tow.	17	430	1901	Charleston, W. Va.	Cincinnati, Ohio.
81511	K. M. G. S.	St. y.	*Valcour	61	48	89.5	14.2	8.5	Yct.	4		1895	Nyack, N. Y.	Plattsburg, N. Y.
208102		Ga. s.	Valder	15	10	38.9	12.3	4.9	Fsh.	5	20	1910	Tacoma, Wash.	Seattle, Wash.
204931		St. s.	VALDES	52	29	61.0	25.0	8.0	Fer.	3	50	1883	London, England	San Juan, P. R.
161883		Ga. s.	Valdez	12	8	36.8	8.7	3.2	Pas.	1		1901	Detroit, Mich.	Pt. Townsend, Wash.
205500		Ga. s.	Valdez	12	8	35.7	10.9	4.1	Frt.	2		1908	Valdez, Alaska	Valdez, Alaska.
205416		Ga. y.	Valeda	19	13	54.5	12.7	7.8	Yct.	2	25	1908	Stamford, Conn.	Cleveland, Ohio.
209977	L. C. K. G.	Ga. y.	Valeda	27	22	49.4	11.1	6.1	Yct.	1	40	1912	West Lynn, Mass.	Boston, Mass.
116278		Ga. s.	*Valella	10	9	27.8	13.4	4.6	Pas.	1	15	1889	Mystic, Conn.	Port Arthur, Tex.

1 Formerly st. s. Redwood City.

2 Formerly st. s. Idlewild.

(a) Judy.

3 Formerly st. y. (b) Althea.

4 Formerly sch. Edith A.

5 Formerly st. y. Washita.

6 Formerly slip. y. Sea Queen.

MERCHANT STEAM VESSELS OF THE UNITED STATES—Continued.

Official No.	Signal letters.	Rig.	Name of vessel.	Gross tonnage.	Net tonnage.	Length.	Breadth.	Depth.	Service.	Crew.	Indicated horsepower.	When built.	Where built.	Home port (where permanent document issues).
						Feet.	Feet.	Feet.						
203765		Ga. s.	Valena G.	8	6	36.0	11.0	3.2	Frt.	2		1906	Elliott, Md.	Crisfield, Md.
204682		Ga. s.	Valentine	12	8	36.0	10.3	4.0	Pas.	1		1907	Anacortes, Wash.	Pt. Townsend, Wash.
25816		Ga. s.	Valentine Koon	14	13	50.5	16.9	3.4	Frt.	1		1870	Patchogue, N. Y.	Patchogue, N. Y.
161925		Ga. s.	Valentinna	46	28	65.0	19.0	9.4	Frt.	12	25	1902	Gloucester, Mass.	New York, N. Y.
85213		St. s.	Valerie	58	29	69.2	17.6	7.2	Tow.	7		1872	Sandusky, Ohio	Marquette, Mich.
75975		*St. p.	Vallant	307	307	163.5	26.8	5.0	Tow.	35		1877	Pittsburgh, Pa.	Pittsburgh, Pa.
161524		St. s.	Valliant	57	23	73.0	18.0	8.0	Tow.	4	210	1884	Perth Amboy, N. J.	New York, N. Y.
203550		St. s.	Valliant	34	18	58.7	14.8	5.8	Frt.	3		1906	Friday Harbor, Wash.	San Francisco, Cal.
207365		Ga. s.	Valliant	18	12	40.0	12.6	4.9	Fsh.	6	35	1910	Seattle, Wash.	Seattle, Wash.
206941		St. s.	Valliant	33	22	53.2	15.3	6.3	Fsh.	3	60	1909	Erle, Pa.	Chicago, Ill.
208872		Ga. s.	Valliant	16	11	41.0	11.5	4.7	Fsh.	5	20	1911	Port Madison, Wash.	Seattle, Wash.
161648		Ga. s.	Valkyrie	6	5	27.4	11.2	4.5	Fsh.	2		1890	Bristol, Me.	Providence, R. I.
201125		Ga. s.	Valkyrie	13	9	42.0	12.5	4.6	Fsh.	4		1904	Aberdeen, Wash.	Wrangell, Alaska.
209952		Ga. y.	Valkyrie	19	13	52.0	10.6	5.0	Yct.	2	40	1911	West Lynn, Mass.	Detroit, Mich.
209676		Ga. s.	Valkyrien	9	6	30.7	10.8	4.4	Fsh.	2	16	1912	Tacoma, Wash.	Tacoma, Wash.
155011		St. p.	Vallejo	414	255	123.2	31.5	9.9	Frt.	5	445	1879	East Portland, Oreg.	San Francisco, Cal.
161894		*St. p.	Valletta	419	368	176.0	38.0	6.6	Frt.	13	120	1901	Benicia, Cal.	Do.
161823		*St. p.	Valley Belle	79	79	127.4	22.9	3.4	Pas.	15	156	1898	Parkersburg, W. Va.	Wheeling, W. Va.
161819	K. P. D. G.	St. s.	VALLEY FORD	558	352	158.0	29.0	18.0	Tow.	19	1,000	1898	Wilmington, Del.	Philadelphia, Pa.
161808		*St. p.	Valley Gem	156	156	125.2	26.4	4.2	Pas.	11	273	1897	Marletta, Ohio	Wheeling, W. Va.
161814		*Ga. p.	Valley King	5	5	37.0	9.6	3.2	Pas.	0		1898	Memphis, Tenn.	Memphis, Tenn.
25858		St. s.	Valora	14	9	45.3	10.6	5.4	Tow.	2		1879	Richmond, Me.	Boston, Mass.
161804		St. s.	Valvoline	87	59	81.2	24.3	7.3	Tow.	5		1897	Athens, N. Y.	New York, N. Y.
111297		Ga. y.	Vanadis	24	11	50.0	15.3	7.7	Yct.	1		1899	Eau Claire, Wis.	Chicago, Ill.
161691		St. s.	Vanceboro	98	67	94.5	20.2	4.2	Tow.	4		1888	Vanceboro, N. C.	Newbern, N. C.
161695		St. y.	Vanduce	16	8	55.0	11.0	4.0	Yct.	2		1887	East Boston, Mass.	Belfast, Me.
161717		St. p.	Vancouver	211	157	108.0	32.0	7.0	Fer.	7		1893	Portland, Oreg.	Portland, Oreg.
161809		Ga. s.	Vandalla	141	109	73.2	18.0	5.1	Pas.	6	72	1898	Fogartyville, Fla.	Tampa, Fla.
161904		Ga. s.	Vandaeluer	10	7	45.0	13.8	2.8	Msc.	1		1901	Beaufort, N. C.	Beaufort, N. C.
206544		Ga. s.	Vandoolyon	9	6	37.0	11.9	3.8	Frt.	0	30	1902	San Francisco, Cal.	San Francisco, Cal.
205445		Ga. s.	Vandy	10	10	29.2	10.2	4.1	Pas.	1	11	1904	Pawtuxet, R. I.	Providence, R. I.
205842		St. s.	Vanetta	37	16	55.0	12.5	5.0	Frt.	4	35	1908	Lexington, Mich.	Detroit, Mich.
161887	K. Q. W. P.	Ga. y.	Vanessa	42	37	62.0	16.9	7.9	Yct.	5		1901	New York, N. Y.	Salem, Mass.
204324	K. W. F. R.	Ga. y.	Vanessa	102	70	115.0	22.8	6.7	Yct.	5	150	1907	Solomons, Md.	New York, N. Y.
161537		St. s.	VANGUARD	80	40	81.0	17.2	9.0	Tow.	7		1885	Pittsburgh, Pa.	New Orleans, La.
161873		St. s.	Vanguard	75	51	64.5	18.1	4.8	Tow.	5		1901	Astoria, Oreg.	Astoria, Oreg.
201544	K. T. M. J.	St. s.	Vanguard	358	228	137.5	35.2	10.8	Pas.	20	450	1904	Alameda, Cal.	San Francisco, Cal.
161800		St. s.	Vaquero	12	8	45.6	10.2	2.9	Pas.	2		1897	Tres Palacios, Tex.	Port Lavaca, Tex.
161714		St. s.	Varina	117	106	90.0	22.5	6.5	Frt.	5	300	1893	Penn Grove, N. J.	New York, N. Y.
25672		St. s.	Varuna	64	32	81.0	18.2	8.4	Tow.	3		1864	New Brunswick, N. J.	Philadelphia, Pa.
161930		Ga. s.	Varuna	12	12	37.0	11.7	5.0	Frt.	1		1902	Gloucester, Mass.	Portland, Me.
200545		Ga. s.	Varuna	10	9	36.8	9.5	3.2	Pas.	1		1897	Waltham, Mass.	Boston, Mass.
208826		Ga. s.	Varuna	13	10	46.6	12.3	3.5	Pas.	1	30	1911	Crescent City, Fla.	Jacksonville, Fla.
161879	K. T. W. V.	St. s.	VASCO	298	160	131.0	22.4	10.3	Frt.	22		1893	Newcastle, England.	New York, N. Y.
201959		St. s.	Vashon	100	68	94.0	20.5	5.7	Pas.	5	220	1905	Docketon, Wash.	Tacoma, Wash.
204197		Ga. s.	Vaud J.	64	51	98.4	18.3	5.0	Pas.	4	100	1907	Wildwood, N. J.	Somers Point, N. J.
204586		Ga. s.	Vaughn	14	10	44.8	13.0	4.1	Pas.	2		1907	Tacoma, Wash.	Tacoma, Wash.
161632		Ga. y.	Vaurien	18	15	41.0	14.9	6.5	Frt.	2		1886	South Boston, Mass.	Boston, Mass.
161623		Ga. s.	Vayu	11	11	33.0	10.3	7.3	Frt.	2		1882	Boston, Mass.	Galveston, Tex.
161915		Ga. s.	Veda M. McKown	131	83	108.2	25.5	10.4	Fsh.	18	100	1902	Essex, Mass.	Gloucester, Mass.
25940		St. y.	Vedette	93	53	104.8	18.8	9.5	Yct.	12		1878	Newburgh, N. Y.	New York, N. Y.
161880		St. y.	Vega	34	17	64.4	13.4	6.0	Yct.	2		1901	Noank, Conn.	Stonington, Conn.
202211		Ga. y.	Vega	17	14	70.2	10.1	5.9	Yct.	5	50	1905	Osterville, Mass.	New York, N. Y.
205830		Ga. s.	Vega	13	10	40.5	10.0	3.6	Pas.	1	15	1908	North Bend, Oreg.	Coos Bay, Oreg.
209931		Ga. s.	Vega	25	17	44.6	13.2	6.2	Fsh.	2	30	1912	Seattle, Wash.	Seattle, Wash.
205515		*Ga. p.	Velma	7	7	36.0	8.1	3.1	Pas.	1	12	1908	Boonville, Mo.	Kansas City, Mo.
206951		Ga. s.	Velma	14	11	60.5	14.3	3.1	Pas.	2	27	1909	Bollivar, Tex.	Galveston, Tex.
161869		Ga. s.	Velma Brooks	33	33	76.5	19.8	5.3	Plt.	2		1900	Madison, Md.	Wilmington, N. C.
200106		Ga. s.	Velma F.	12	9	40.8	14.1	6.2	Frt.	1		1903	Eastport, Me.	Machias, Me.
161908		Ga. s.	Velocity	11	11	33.1	12.7	6.9	Fsh.	1		1902	Friendship, Me.	Do.
203904		Ga. s.	Velocity	34	29	73.1	14.4	4.2	Frt.	3		1895	New York, N. Y.	New York, N. Y.
161859		St. s.	Velox	36	24	64.8	11.0	6.9	Ten.	4		1900	Bayonne, N. J.	Do.
206961	L. B. G. W.	Ga. y.	Vencedor	90	50	83.2	16.9	7.4	Yct.	5	150	1909	Boston, Mass.	Do.
25975		Ga. s.	Vendean Chief	8	7	34.0	14.0	3.5	Oys.	1		1877	South Norwalk, Conn.	Cold Spring, N. Y.
161759		Ga. y.	Venezula	28	19	70.7	10.7	4.5	Yct.	3		1895	Morris Heights, N. Y.	Baltimore, Md.
161786		St. s.	Venezuela	2,125	1,733	263.3	40.7	20.3	Frt.	20	800	1897	West Bay City, Mich.	Duluth, Minn.
127016	K. L. T. V.	St. y.	Venice	60	41	92.6	13.7	8.0	Yct.	4		1893	Ithaca, N. Y.	Capé Vincent, N. Y.
207945		St. s.	Venice	12	8	46.0	10.7	5.1	Frt.	1	50	1909	Stockton, Cal.	San Francisco, Cal.
204752		Ga. s.	Venisa	10	6	34.6	14.5	3.1	Frt.	2		1907	Mount Pleasant, S. C.	Charleston, S. C.
202024	K. T. V. II.	Ga. y.	Venona	28	28	53.4	15.0	10.1	Yct.	4		1905	New York, N. Y.	New York, N. Y.
100770		St. y.	Ventura	47	31	93.0	13.0	7.5	Yct.	5		1902	Poughkeepsie, N. Y.	Providence, R. I.

¹ Formerly st. s. Golden Eagle.

² Formerly *st. p. Joseph Nixon.

³ Formerly ga. s. J. F. Conner.

⁴ Formerly st. p. O. & C. R. R. Ferry No. 2.

⁵ Formerly ga. y. Rosamond.

⁶ Formerly ga. s. Wild Duck.

¹ Formerly st. s. ^a British, Cromer.

² Formerly *st. p. Vandal.

³ Formerly ^a Ildico.

⁴ Formerly ^b Gypsy Joe.

⁵ Formerly ga. y. ^a Rambler.

⁶ Formerly st. y. ^b Annette.

¹⁰ Formerly ga. y. Tekla.

¹¹ Formerly st. y. Clara.

¹² Formerly st. y. Indienne.

MERCHANT STEAM VESSELS OF THE UNITED STATES—Continued.

Official No.	Signal letters.	Rig.	Name of vessel.	Gross tonnage.	Net tonnage.	Length.	Breadth.	Depth.	Service.	Crew.	Indicated horsepower.	When built.	Where built.	Home port (where permanent document issues).
161684	K. L. P. V.	St. y.	Ventura	21	10	55.0	12.5	5.5	Yct.	3	1892	Boston, Mass.	New York, N. Y.
161871	K. Q. M. L.	St. s.	VENTURA	6,282	3,918	400.0	60.2	21.3	Pas.	119	8,508	1900	Philadelphia, Pa.	San Francisco, Cal.
206280		Ga. y.	Ventura	10	7	39.0	9.5	3.7	Yct.	2	1908	Everett, Wash.	Pt. Townsend, Wash.
10035		St. s.	Ventura	42	30	63.2	13.2	5.9	Tow.	6	1863	Philadelphia, Pa.	Norfolk, Va.
161520		St. y.	Venture	21	16	60.3	12.1	3.4	Yct.	3	1883	New York, N. Y.	New York, N. Y.
161921		Ga. s.	Venture	18	14	51.8	15.3	5.6	Fsh.	3	1902	Rockaway, N. Y.	Gloucester, Mass.
161916		Ga. s.	Venture	11	10	35.0	13.1	3.0	Fsh.	2	10	1902	Waterford, Conn.	New London, Conn.
161917		St. s.	Venture	59	35	65.4	22.1	5.3	Frt.	4	85	1902	Gardiner, Me.	Portland, Me.
201337		Ga. s.	Venture	13	12	32.5	10.7	3.8	Pas.	1	1904	Pawtuxet, R. I.	Providence, R. I.
204490	K. W. H. J.	Ga. y.	Venture	48	28	71.5	13.1	7.0	Yct.	3	25	1907	South Boston, Mass.	New York, N. Y.
204607		St. s.	Venture	36	14	70.5	15.3	5.4	Tow.	4	175	1907	Friday Harbor, Wash.	Pt. Townsend, Wash.
205690		Ga. s.	Venture	9	6	40.0	9.0	3.6	Pas.	1	1908	South Bend, Wash.	Do.
205992		Ga. s.	Venture	8	6	30.8	13.2	3.0	Frt.	2	10	1909	Mount Pleasant, S. C.	Charleston, S. C.
208028		Ga. y.	Venture	55	40	83.6	15.2	8.0	Ycl.	4	1910	Greenport, N. Y.	New York, N. Y.
208671		Ga. s.	Venture	32	11	59.7	17.3	2.8	Pas.	2	30	1911	Millville, Fla.	Pensacola, Fla.
209553		Ga. s.	Venture	12	8	32.0	9.5	4.5	Pas.	1	12	1911	Terminal Island, Cal.	Los Angeles, Cal.
209621		Ga. s.	Venture	31	21	50.4	15.2	5.9	Fsh.	6	35	1912	Tacoma, Wash.	Tacoma, Wash.
209991		Ga. y.	Venture	14	9	42.6	9.2	4.8	Ycl.	0	25	1909	St. Joseph, Mich.	Detroit, Mich.
209968		Ga. y.	Venturia	8	5	39.4	7.6	3.6	Yct.	0	1907	Detroit, Mich.	Do.
161718		St. s.	Venus	55	27	71.7	17.8	8.3	Pas.	4	75	1883	Baltimore, Md.	Baltimore, Md.
161876		St. s.	VENUS	3,719	2,766	346.0	48.0	28.0	Frt.	19	1,450	1901	Lorain, Ohio	Cleveland, Ohio.
161884		St. s.	Venus	15	9	39.4	12.4	5.0	Pas.	1	1901	Coquille, Oreg.	Coos Bay, Oreg.
203830		Ga. s.	Venus	13	9	37.0	11.5	2.7	Pas.	1	1904	Wooster, Tex.	Houston, Tex.
204019		St. s.	Venus	149	101	117.6	21.0	6.3	Pas.	6	300	1907	Friday Harbor, Wash.	Seattle, Wash.
204540		*Ga. p.	Venus	14	7	52.3	13.5	3.0	Frt.	3	20	1907	New Orleans, La.	New Orleans, La.
203779		Ga. s.	Venus	13	12	41.2	11.0	4.0	Fsh.	4	30	1911	Hokan, Alaska	Ketchikan, Alaska
209830		St. s.	Venus	59	39	64.5	14.7	5.6	Fsh.	2	27	1912	Mascena, N. Y.	Oradensburg, N. Y.
201114		*Ga. p.	Venus S	13	10	60.5	10.0	2.5	Frt.	1	1904	East Liverpool, Ohio	Wheeling, W. Va.
161848		Ga. s.	Vera	15	15	42.3	13.7	6.1	Pas.	1	1899	Roque Bluff, Me.	Lubeck, Me.
204605		*Ga. p.	Vera	14	9	36.0	10.6	2.1	Pas.	1	1907	Wallsville, Tex.	Galveston, Tex.
206323		Ga. s.	Vera	15	13	35.9	15.2	4.1	Msc.	2	16	1908	Gulfport, Conn.	New Haven, Conn.
206453		St. s.	Vera	49	33	79.0	19.8	7.5	Tow.	9	450	1909	Morgan City, La.	Houston, Tex.
207786		Ga. s.	Vera	8	8	30.9	9.8	3.5	Pas.	1	1910	Hoculau, Wash.	New York, N. Y.
206774		Ga. s.	Vera	14	13	37.8	10.8	4.7	Frt.	2	20	1912	Hoculau, Wash.	Pt. Townsend, Wash.
206342		Ga. s.	Vera R	12	9	55.6	8.6	3.5	Frt.	3	50	1909	New Harmony, Ind.	Evansville, Ind.
201807		St. s.	Verana	16	9	50.0	8.6	3.0	Pas.	3	1905	Minneapolis, Minn.	St. Paul, Minn.
206026		Ga. y.	Verdi	28	19	57.0	11.5	6.0	Yct.	4	125	1909	New York, N. Y.	Cape Vincent, N. Y.
161748		Ga. s.	Verena	9	8	37.7	12.5	4.6	Oys.	1	1895	Harwich, Mass.	Fall River, Mass.
161792		St. y.	VERGANA	128	87	123.7	17.8	9.3	Yct.	15	432	1897	Newburgh, N. Y.	New York, N. Y.
200171	K. S. F. N.	St. y.	VERGEMERE	315	214	147.0	28.0	21.0	Yct.	30	175	1903	Wilmington, Del.	Do.
161903		Ga. s.	Vermillion	16	10	50.0	12.0	3.0	Msc.	1	1901	Morgan City, La.	Brashear, La.
76995		St. s.	Vermillion	1,827	1,395	252.0	42.0	20.4	Frt.	13	800	1887	Trenton, Mich.	Cleveland, Ohio.
161944		St. p.	VERMONT	1,195	608	251.5	34.9	10.6	Pas.	47	1903	Shelburne, Vt.	Burlington, Vt.
208695		Ga. s.	Vermont	23	15	44.8	13.0	5.1	Pas.	2	25	1911	Tacoma, Wash.	Tacoma, Wash.
207035		Ga. s.	Vern L	8	8	31.6	8.4	3.4	Fsh.	2	8	1909	Ludington, Mich.	Grand Haven, Mich.
161940		Ga. s.	Vern G	28	12	59.0	16.0	7.4	Frt.	2	1903	Deer Isle, Me.	Deer Isle, Me.
201138		*St. p.	Verne Swain	155	98	130.4	28.8	4.7	Pas.	11	250	1904	Stillwater, Minn.	Memphis, Tenn.
161681		*St. p.	Verne Mac	122	122	127.0	24.7	4.9	Tow.	18	1892	Wabasha, Minn.	Wheeling, W. Va.
121051		Ga. s.	Vernio S	28	22	45.6	16.2	5.7	4	1897	Glenwood, N. Y.	New York, N. Y.
161794		*St. p.	Vernon	61	61	95.6	20.8	4.4	Frt.	6	1897	Geneva, Ala.	Pensacola, Fla.
161943		Ga. s.	Vernon	13	9	47.7	11.5	3.5	Frt.	1	1903	Astoria, Oreg.	Astoria, Oreg.
208886		*Ga. p.	Vernon	10	8	55.6	12.0	1.8	Tow.	1	10	1911	Winfrede Junction, W. Va.	Wheeling, W. Va.
208912		Ga. s.	Vernon	13	9	43.5	13.7	3.0	Pas.	1	21	1911	Velasco, Tex.	Galveston, Tex.
161875		Ga. s.	Verona	15	8	44.0	15.2	4.6	Fsh.	2	1901	Scranton, Miss.	Mobile, Ala.
204684		St. s.	VERONA	6,186	4,765	480.0	52.0	30.0	Frt.	18	1,600	1907	Lorain, Ohio	Cleveland, Ohio.
205318		Ga. s.	Verona	12	8	40.5	12.5	4.0	Pas.	1	9	1908	Kingston, Wash.	Seattle, Wash.
205797		Ga. s.	Verona	13	9	34.2	10.2	3.4	Pas.	1	20	1908	Mount Vernon, Wash.	Pt. Townsend, Wash.
207675		St. s.	Verona	142	96	112.9	22.8	7.3	Tow.	6	600	1910	Dockett, Wash.	Tacoma, Wash.
206612		Ga. y.	Verone	14	10	37.3	9.8	4.0	Yct.	1	24	1909	Muskegon, Mich.	Seattle, Wash.
161560		St. s.	Veronica	1,093	880	202.0	34.8	18.0	Frt.	12	625	1886	Milwaukee, Wis.	Niagara Falls, N. Y.
161764		Ga. s.	Veronica	8	7	29.7	13.4	4.2	Msc.	1	1893	Bellport, N. Y.	Patchogue, N. Y.
161902		Ga. s.	Veronica	9	5	30.0	11.7	2.8	Msc.	1	1901	Mermentau, La.	Brashear, La.
207886		Ga. s.	Veronica	9	8	26.0	9.5	3.6	Fsh.	1	20	1908	Sault Ste. Marie, Mich.	Grand Haven, Mich.
207200		*Ga. p.	Vertie J	9	9	50.0	9.4	2.0	Pas.	2	7	1910	Livermore, Ky.	Evansville, Ind.
25833		St. s.	Vesper	331	292	145.8	22.1	8.1	Frt.	7	65	1871	Wilmington, Del.	Baltimore, Md.
203218		Ga. s.	Vesper	11	8	37.0	10.2	5.5	Tow.	2	1904	Mobile, Ala.	Mobile, Ala.
161703		St. s.	Vesta	58	29	75.0	17.7	7.6	Pas.	5	1892	Baltimore, Md.	Boston, Mass.
161713		St. y.	Vesta	70	45	87.6	15.5	8.7	Yct.	7	1893	Brooklyn, N. Y.	Cleveland, Ohio.
161828		Ga. s.	Vesta	20	20	43.0	15.5	6.4	Fsh.	14	1898	Gloucester, Mass.	Provincetown, Mass.
161907		*St. p.	VESTA	89	89	135.0	23.4	4.1	Tow.	9	1902	Pittsburgh, Pa.	Pittsburgh, Pa.
161941	K. S. H. F.	Ga. y.	Vesta	21	19	44.0	14.2	6.0	Yct.	2	1903	New York, N. Y.	Wilmington, Del.
205714		Ga. s.	Vesta	19	13	49.5	12.6	4.7	Fsh.	5	25	1908	Tacoma, Wash.	Tacoma, Wash.
209618		Ga. y.	Vesta	10	9	35.0	8.0	3.8	Yct.	2	16	1904	Oshkosh, Wis.	Milwaukee, Wis.

1 Formerly st. y. ^a Valthra.
^b Kara.

2 Formerly st. s. Grace Titus.
 3 Formerly ga. y. Shadow.

4 Formerly st. s. J. C. Ghehrst.
 5 Formerly ga. s. Four Sisters.

MERCHANT STEAM VESSELS OF THE UNITED STATES—Continued.

Official No.	Signal letters.	Rig.	Name of vessel.	Gross tonnage.	Net tonnage.	Length.	Breadth.	Depth.	Service.	Crew.	Indicated horsepower.	When built.	Where built.	Home port (where permanent document issues).
25929		St. s.	Vester	117	70	96.4	18.4	9.0	Fsh.	23	1876	Boothbay, Me.	Wilmington, Del.
205543		Ga. y.	Viator	69	40	80.3	14.1	8.5	Yct.	4	100	1908	Boston, Mass.	Boston, Mass.
11474		St. p.	Victor	188	138	120.0	24.6	7.3	Frt.	8	275	1854	Athens, N. Y.	Stamford, Conn.
25916		St. s.	Victor	101	73	99.1	17.4	7.0	Cal.	4	130	1875	Lockport, Ill.	Chicago, Ill.
161702		St. s.	Victor	18	12	61.3	13.3	4.6	Pas.	3	35	1893	Scranton, Miss.	Gulfport, Miss.
161707		Ga. s.	Victor	26	25	59.0	15.0	5.7	Tow.	5	1893	Tacoma, Wash.	Pt. Townsend, Wash.
161793		St. s.	Victor	36	18	63.2	13.5	4.8	Pas.	3	1897	Vergennes, Vt.	Burlington, Vt.
161795		Ga. s.	Victor	8	7	33.0	13.1	4.0	Frt.	1	1896	Port Republic, N. J.	Tuckerton, N. J.
161799		St. s.	Victor	13	11	43.0	12.3	4.4	Tow.	2	1897	Toledo, Ohio	Marquette, Mich.
161844		Ga. s.	Victor	14	12	42.7	13.0	4.0	Oys.	1	1899	Patchogue, N. Y.	Patchogue, N. Y.
161877		Ga. s.	Victor	121	75	95.5	25.4	10.2	Fsh.	18	85	1901	Essex, Mass.	Gloucester, Mass.
161893		St. s.	Victor	21	14	58.8	10.0	4.1	Pas.	2	1874	New York, N. Y.	New York, N. Y.
203466		Ga. s.	Victor	7	6	25.5	11.7	4.0	Fsh.	1	1906	Osterville, Mass.	Edgartown, Mass.
204502		Ga. s.	Victor	11	9	38.0	11.6	2.6	Oys.	1	1907	Shelbluff, Ga.	Brunswick, Ga.
204922		Ga. s.	Victor	8	8	37.2	9.2	3.0	Tow.	1	16	1908	Marshfield, Oreg.	Cocos Bay, Oreg.
205080		Ga. s.	Victor	13	9	43.5	12.6	3.3	Pas.	1	25	1908	Tacoma, Wash.	Tacoma, Wash.
206566		Ga. s.	Victor	9	9	39.0	9.3	2.5	Frt.	1	14	1909	Tuckerton, N. J.	Tuckerton, N. J.
208155		Ga. p.	Victor	35	35	80.7	18.6	4.0	Tow.	3	50	1910	Kansas City, Kans.	Kansas City, Mo.
205404		Ga. s.	Victor and Ethan	94	53	103.4	23.0	9.7	Fsh.	17	1908	Essex, Mass.	Boston, Mass.
25868		St. s.	Victoria	192	116	96.3	28.0	10.4	Fer.	8	500	1872	Detroit, Mich.	Detroit, Mich.
95532		St. s.	Victoria	77	38	82.1	17.5	8.8	Tow.	9	1878	Camden, N. J.	Albany, N. Y.
161811		St. p.	Victoria	718	409	176.1	35.4	5.9	Pas.	27	700	1898	Seattle, Wash.	St. Michael, Alaska.
161820		St. p.	Victoria	55	30	75.0	20.5	5.0	Frt.	3	1897	St. Michael, Alaska	Do.
161826	K. N. R. M.	St. s.	Victoria	3,502	2,112	361.1	40.1	19.0	Pas.	82	2,500	1870	Dumbarton, Scotland	Pt. Townsend, Wash.
206524		St. p.	Victoria	42	37	63.0	15.0	2.5	Tow.	3	40	1909	Independence, Oreg.	Portland, Oreg.
208637		Ga. p.	Victoria	60	60	84.6	22.0	3.9	Fer.	2	60	1907	Buford, N. Dak.	Pembina, N. Dak.
161655	K. J. N. T.	St. s.	Victorian	1,503	809	242.3	36.0	15.5	Pas.	34	2,000	1891	Portland, Oreg.	Pt. Townsend, Wash.
25652		Ga. s.	Victorine	15	13	43.0	16.4	3.7	Oys.	2	1852	Hempstead, N. Y.	Stamford, Conn.
161502		St. s.	Victorine	12	8	54.0	10.3	3.0	Pas.	4	1882	Clayton, N. Y.	Savannah, Ga.
91017		St. p.	Victory	135	118	98.6	23.5	4.1	Frt.	4	110	1877	San Francisco, Cal.	San Francisco, Cal.
161758		St. s.	Victory	4,527	3,707	450.0	48.3	22.5	Frt.	20	1,500	1895	Chicago, Ill.	Cleveland, Ohio
161942		Ga. s.	Victory	13	7	37.9	12.9	6.8	Msc.	2	1903	Friendship, Me.	Boothbay, Me.
203626		St. s.	Victory	96	65	68.5	20.1	8.4	Tow.	7	100	1906	Philadelphia, Pa.	Charleston, S. C.
205697		Ga. s.	Victory	13	9	35.8	12.0	4.2	Fsh.	6	16	1908	Docket, Wash.	Tacoma, Wash.
207244		Ga. s.	Victory	7	6	39.0	15.4	2.2	Pas.	1	25	1910	St. Augustine, Fla.	St. Augustine, Fla.
203105		Ga. y.	Vidofner	27	22	45.1	11.0	5.5	Yct.	2	1906	Boston, Mass.	Wilmington, Del.
161726		Ga. s.	Vigil	12	11	44.0	13.3	4.2	Oys.	2	1893	Port Jefferson, N. Y.	Bridgeport, Conn.
161816	K. N. W. C.	Ga. y.	Vigil	26	26	51.0	17.8	5.2	Yct.	3	1898	Tottenville, N. Y.	New York, N. Y.
161643	K. H. S. N.	St. s.	VIOLANCIA	4,115	2,934	321.8	45.2	16.5	Pas.	70	2,600	1890	Chester, Pa.	Do.
161554		St. s.	Vigilant	73	3	34.1	17.0	8.0	Pas.	6	1886	Boston, Mass.	Boston, Mass.
161733		Ga. s.	Vigilant	5	5	23.0	11.4	3.6	Fsh.	1	1894	Osterville, Mass.	Edgartown, Mass.
161735		St. s.	Vigilant	15	7	47.5	12.0	6.2	Fsh.	5	1894	Boston, Mass.	Newport, R. I.
161760		Ga. s.	Vigilant	13	8	46.0	12.8	3.2	Frt.	2	1895	Tampa, Fla.	Tampa, Fla.
161767		St. s.	Vigilant	372	253	128.0	24.5	12.0	Frt.	9	500	1896	Port Huron, Mich.	Ogdensburg, N. Y.
161796		St. s.	Vigilant	21	15	55.4	12.7	5.6	Tow.	8	1897	Alexandria, Va.	Washington, D. C.
161798		Ga. s.	Vigilant	9	9	44.7	14.4	3.1	Oys.	3	1897	Pocomoke City, Md.	Newport News, Va.
161835		Ga. s.	Vigilant	58	47	92.6	10.7	5.2	Frt.	4	1894	Philadelphia, Pa.	Camden, N. J.
161890	K. R. C. M.	St. s.	VIOLANT	226	153	110.0	22.5	11.7	Tow.	8	500	1901	New York, N. Y.
161920		St. s.	Vigilant	98	66	74.6	20.8	9.8	Tow.	7	1902	Long Island City, N. Y.	Do.
204707		St. s.	Vigilant	70	48	64.5	19.2	8.5	Tow.	5	70	1907	Tacoma, Wash.	Ketchikan, Alaska.
208696		Ga. s.	Vigilant	14	9	39.3	11.4	4.5	Pas.	2	20	1911	Seattle, Wash.
209569		Ga. p.	Vigo	13	13	62.0	17.0	1.7	Tow.	3	50	1911	Terre Haute, Ind.	Evansville, Ind.
161719		Ga. s.	Vigor	11	10	35.5	13.2	4.0	Frt.	2	1881	Brooklyn, N. Y.	Greenport, N. Y.
15866		St. s.	Viking	145	86	110.1	21.5	7.3	Frt.	4	108	1872	Norfolk, Va.	Norfolk, Va.
25889	K. B. N. C.	Ga. y.	Viking	100	95	92.0	23.4	8.8	Yct.	8	1872	New York, N. Y.	Do.
25900		Ga. s.	Viking	14	11	36.3	14.5	5.5	Msc.	1	1878	Boston, Mass.	New York, N. Y.
115780		St. s.	Viking	77	38	99.0	18.0	9.0	Tow.	8	1881	Camden, N. J.	Do.
161612		St. s.	Viking	1,177	943	217.4	37.1	15.0	Frt.	18	850	1880	Buffalo, N. Y.	Cleveland, Ohio
161731	K. L. W. D.	St. s.	Viking	234	192	114.0	24.0	10.0	Pas.	11	992	1894	Wilmington, Del.	New York, N. Y.
181755		Ga. s.	Viking	7	6	31.8	8.0	4.1	Pas.	1	1895	Boston, Mass.	Boston, Mass.
161789		Ga. s.	Viking	27	19	48.0	16.1	7.1	Fsh.	6	1897	Noank, Conn.	New Bedford, Mass.
202009		Ga. s.	Viking	8	5	36.5	10.6	3.6	Tow.	1	1905	Ballard, Wash.	Ketchikan, Alaska.
202577		Ga. y.	Viking	26	23	54.7	11.0	4.6	Yct.	2	1905	New York, N. Y.	New York, N. Y.
203159		Ga. y.	Viking	40	27	94.0	10.6	6.6	Yct.	3	1906	Detroit, Mich.	Detroit, Mich.
205888		Ga. s.	Viking	10	9	37.1	10.2	5.5	Fsh.	2	7	1897	Washington Island, Wis.	Millwaukee, Wis.
206017		St. s.	Viking	9	6	44.6	11.9	2.9	Tow.	1	40	1909	Astoria, Oreg.	Astoria, Oreg.
206338		Ga. s.	Viking	14	9	67.8	12.9	2.3	Pas.	1	70	1909	Tacoma, Wash.	Tacoma, Wash.
206562	L. B. F. D.	St. y.	Viking	209	154	156.5	23.6	12.5	Yct.	18	1,000	1909	Wilmington, Del.	New York, N. Y.
208953		Ga. s.	Viking	15	12	40.2	12.7	3.6	Tow.	1	40	1911	New Berlin, Fla.	Jacksonville, Fla.
210209		Ga. s.	Viking	7	5	31.1	8.4	3.4	Frt.	0	12	1912	Port Madison, Wash.	Pt. Townsend, Wash.
209081		Ga. s.	Viking II	6	6	31.5	8.0	3.3	Frt.	1	35	1911	North Wildwood, N. J.	Somers Point, N. J.
25865		St. s.	Vim	36	18	58.9	16.5	7.0	Tow.	4	1872	South Boston, Mass.	Boston, Mass.

(a) st. p. John L. Lockwood.
 (b) U. S. S. John L. Lockwood.
 (c) st. p. Henry Smith.
 (d) U. S. Q. M. D. st. p. Henry Smith.
 (e) Formerly U. S. Q. M. D. st. s. Thayer.

(f) Formerly st. s. Hercules.
 (g) Formerly British st. s. (a) Parthia.
 (h) Formerly (a) st. s. Victorian.
 (i) Formerly (b) British st. s. Victorian.

(j) Formerly *st. p. Mary B. Williams.
 (k) Formerly st. s. Lucy.
 (l) Formerly st. s. S. J. Lennox.
 (m) Formerly st. y. Hornet.

MERCHANT STEAM VESSELS OF THE UNITED STATES—Continued.

Official No.	Signal letters.	Reg.	Name of vessel.	Gross tonnage.	Net tonnage.	Length.	Breadth.	Depth.	Service.	Crew.	Indicated horsepower.	When built.	Where built.	Home port (where permanent document issues).
						<i>Feet.</i>	<i>Feet.</i>	<i>Feet.</i>						
208809		Ga. s.	Vim.	14	10	44.8	9.1	5.6	Frt.	2	65	1911	Camden, N. J.	Philadelphia, Pa.
208905		Ga. s.	Vin.	91	62	92.4	20.7	6.5	Frt.	4	125	1911	Milford, Del.	Wilmington, Del.
208348		Ga. s.	Vina	9	8	42.7	9.8	4.1	Pas.	2	24	1908	Weehawken, N. J.	New York, N. Y.
161876		St. s.	Vinal Haven	186	126	100.0	16.0	7.5	Pas.	7	135	1892	Searsport, Me.	Rockland, Me.
161913		Ga. s.	Vinal H. Tibbetts	13	12	37.6	12.2	5.0	Frt.	1		1901	Friendship, Me.	Portland, Me.
205489		Ga. s.	Vincent	11	11	42.0	14.3	4.6	Fsh.	4		1902	Port Republic, N. J.	Somers Point, N. J.
201834		Ga. y.	Vincent	17	12	47.0	10.6	5.4	Yct.	2	18	1908	West Lynn, Mass.	New York, N. Y.
161831		*St. p.	Vincent D	16	12	68.0	12.0	2.0	Tow.	3		1905	Flaqueville, La.	Brashear, La.
204005		Ga. s.	Vindex	11	7	41.2	12.2	3.6	Oys.	2	16	1898	Bridgeport, Conn.	Providence, R. I.
161564		St. s.	Vindicator	57	39	61.5	19.5	5.8	Drq.	4		1907	Seattle, Wash.	Pt. Townsend, Wash.
25746		Ga. s.	Vinita	13	9	44.5	11.4	3.6	Frt.	1	25	1887	Peckskill, N. Y.	Wilmington, Del.
125872		Ga. y.	Viola	17	14	42.5	14.8	5.4	Yct.	2		1867	New Haven, Conn.	New York, N. Y.
161527	K. D. B. R.	St. y.	Viola	14	7	38.0	13.4	3.0	Frt.	1		1880	Shieldsboro, Miss.	Tampa, Fla.
161558		St. s.	Viola	29	28	63.7	12.3	6.5	Yct.	0		1884	New York, N. Y.	Boston, Mass.
161606		St. s.	Viola	9	6	44.5	9.8	3.6	Tow.	4		1886	Delawanna, N. J.	Northern, N. C.
203833		*St. p.	Viola	30	16	60.8	14.0	5.5	Fsh.	6		1889	Saugatuck, Mich.	Dunkirk, N. Y.
203892		St. s.	Viola	39	37	81.5	17.8	3.5	Tow.	3	40	1907	Freeport, Fla.	Galveston, Tex.
204719		Ga. a.	Viola	11	7	34.0	10.0	3.8	Fsh.	4	10	1906	Milwaukee, Wis.	Grand Haven, Mich.
206952		Ga. s.	Viola	8	7	39.4	9.5	2.4	Msc.	1	10	1903	Essex, Mass.	Beaufort, N. C.
207199		Ga. s.	Viola	30	13	56.2	16.7	5.6	Fsh.	5		1909	Cedar Bayou, Tex.	Perth Amboy, N. J.
209152		Ga. s.	Viola	13	9	56.6	12.7	3.0	Frt.	2	37	1910	Garden Island, Mich.	Galveston, Tex.
161079		Ga. s.	Viola May	8	7	26.0	9.0	3.0	Fsh.	3	8	1902	North Haven, Me.	Grand Haven, Mich.
161722		Ga. s.	Viola May	6	5	25.5	11.0	4.6	Fsh.	2		1892	Taylor's Island, Md.	Deer Isle, Me.
161589		Ga. s.	Viola M. Brewer	7	6	45.0	11.5	3.2	Frt.	1		1893	Bristol, Me.	Baltimore, Md.
161506		St. s.	Violet	22	17	48.2	15.6	6.4	Fsh.	2		1888	Seattle, Wash.	Mt. Desert Ferry, Me.
161817		Ga. s.	Violet	12	6	34.7	12.5	4.2	Tow.	2		1887	Newpoint, Va.	Pt. Townsend, Wash.
161860		Ga. s.	Violet	11	9	38.0	12.3	3.3	Frt.	1		1898	Beaufort, N. C.	Norfolk, Va.
200198		Ga. s.	Violet	14	9	52.2	12.2	3.1	Msc.	2		1900	Beaufort, N. C.	Beaufort, S. C.
204546		Ga. s.	Violet	82	59	64.9	22.5	4.5	Frt.	4		1903	Handsboro, Miss.	Gulfport, Miss.
207879		Ga. s.	Violet	9	6	34.9	11.5	3.2	Frt.	1	18	1907	Astoria, Oreg.	Astoria, Oreg.
161762		St. s.	Violet II	7	7	26.6	9.4	3.6	Fsh.	2	8	1908	St. James, Mich.	Grand Haven, Mich.
100509		St. s.	Violet H. Raber	18	7	58.2	13.2	4.2	Tow.	7		1895	Hartville, La.	New Orleans, La.
161709		St. s.	Violetta	50	25	81.6	16.0	7.0	Tow.	5		1891	Manitowoc, Wis.	Duluth, Minn.
200488		St. s.	Virgie	55	27	69.1	18.8	7.9	Tow.	4		1893	Athens, N. Y.	New York, N. Y.
209287		Ga. s.	Virgie Garrison	70	47	79.0	17.5	6.0	Pas.	8	140	1903	New Orleans, La.	New Orleans, La.
206532		St. s.	Virgil G. Bogue	12	9	52.0	13.7	4.0	Oys.	3	20	1911	Coras Creek, Va.	Tappahannock, Va.
125044		St. s.	Virginia	170	91	115.7	24.0	11.6	Tow.	10	500	1909	Long Beach, Cal.	San Francisco, Cal.
141693		St. s.	Virginia	66	44	71.0	18.5	8.4	Tow.	45		1872	Port Richmond, N. Y.	New York, N. Y.
161525		St. s.	Virginia	31	22	74.0	15.8	7.0	Pas.	5		1901	Memphis, Tenn.	St. Louis, Mo.
161546		Ga. s.	Virginia	83	46	70.5	18.0	5.5	Oys.	8		1884	New Haven, Conn.	Bridgeport, Conn.
161548		Ga. s.	Virginia	15	14	44.0	14.6	3.5	Frt.	1		1885	Norfolk, Va.	Norfolk, Va.
161654		Ga. s.	Virginia	7	7	36.3	14.3	3.1	Frt.	2		1885	Talbot County, Md.	Do.
161712		St. s.	Virginia	1,606	979	209.2	38.3	12.8	Frt.	10	2,800	1891	Cleveland, Ohio	Duluth, Minn.
161775		St. p.	Virginia	157	78	113.0	19.6	10.7	Fsh.	8		1893	Bordentown, N. J.	Tappahannock, Va.
161791		St. y.	Virginia	818	667	156.0	36.6	13.3	Fer.	6	500	1896	Chester, Pa.	New York, N. Y.
161830		Ga. s.	Virginia	20	13	72.4	10.8	4.3	Yct.	3		1897	Alexandria Bay, N. Y.	Cape Vincent, N. Y.
161849		St. y.	Virginia	10	10	43.0	14.6	3.4	Frt.	2		1898	Cedar Bayou, Tex.	Galveston, Tex.
161909	K. P. M. W.	St. s.	Virginia	441	212	169.4	26.0	14.8	Yct.	31	1,100	1899	Bath, Me.	New York, N. Y.
161924		St. s.	Virginia	635	354	191.0	32.0	12.0	Pas.	23	2,600	1902	Richmond, Va.	Newport News, Va.
161945		Ga. s.	Virginia	35	26	54.3	15.8	6.6	Pas.	3		1902	Norfolk, Va.	Norfolk, Va.
200496		St. p.	Virginia	868	614	181.0	34.2	9.4	Pas.	35	750	1903	Sparrow Point, Md.	Baltimore, Md.
200619		Ga. s.	Virginia	18	12	60.0	20.0	4.0	Msc.	2		1903	Bridgetown, Va.	Cape Charles, Va.
202467		St. s.	Virginia	220	149	111.7	25.0	7.0	Pas.	8	300	1904	Milford, Del.	New York, N. Y.
202847		Ga. s.	Virginia	2,027	1,378	297.7	44.1	15.7	Fsh.	55	2,850	1905	Wilmington, Del.	Baltimore, Md.
203967		Ga. y.	Virginia	8	8	36.5	12.2	6.0	Fsh.	1		1906	Friendship, Me.	Philadelphia, Pa.
204675		Ga. s.	Virginia	26	20	61.6	10.4	5.8	Yct.	3	50	1906	City Island, N. Y.	Philadelphia, Pa.
204864		*Ga. p.	Virginia	14	9	43.5	11.0	4.2	Pas.	2		1907	Blanchard, Wash.	Pt. Townsend, Wash.
204850		*Ga. p.	Virginia	11	11	59.0	11.0	2.0	Pas.	2	15	1907	Brookport, Ill.	Evansville, Ind.
205067		Ga. s.	Virginia	13	13	42.1	10.0	3.0	Pas.	6		1908	Jonesville, La.	Vicksburg, Miss.
205099		Ga. s.	Virginia	14	14	47.4	13.8	3.3	Pas.	8	60	1908	Terminal Island, Cal.	Los Angeles, Cal.
205976		Ga. s.	Virginia	20	14	54.0	13.5	4.0	Tow.	2	65	1908	Tacoma, Wash.	Pt. Townsend, Wash.
206364		St. s.	Virginia	14	10	40.0	14.3	5.0	Frt.	2	21	1908	Charleston, S. C.	Charleston, S. C.
206818		Ga. s.	Virginia	71	48	66.3	18.5	6.3	Pas.	4	180	1909	Bath, Me.	Bath, Me.
206874		Ga. s.	Virginia	11	7	41.4	10.1	3.8	Tow.	1	35	1907	Stockton, Cal.	San Francisco, Cal.
209127		Ga. s.	Virginia	6	6	37.0	11.2	3.1	Frt.	1	10	1911	Hopkins, Va.	Cape Charles, Va.
209165		Ga. y.	Virginia	22	12	49.5	15.2	5.7	Fsh.	3		1911	Lubeck, Me.	Lubeck, Me.
206380		St. s.	Virginia	12	11	35.0	8.9	4.0	Yct.	2	12	1906	Muskegon, Mich.	Grand Haven, Mich.
206832	L. C. H. F.	Ga. y.	Virginia	292	179	105.0	27.1	8.0	Pas.	18	200	1911	Newport News, Va.	Norfolk, Va.
206857		Ga. s.	Virginia	67	58	73.7	17.3	2.4	Yct.	5	75	1912	Holly Hill, Fla.	St. Augustine, Fla.
161567		Ga. s.	Virginia	35	24	56.3	15.8	6.4	Fsh.	7	55	1912	Tacoma, Wash.	Tacoma, Wash.
161595		St. s.	Virginia Alice	9	7	50.0	11.7	3.5	Frt.	1		1885	Rock Creek, Md.	Crisfield, Md.
206177		Ga. s.	Virginia Dare	187	129	100.0	20.6	6.0	Pas.	6	75	1888	Wilmington, Del.	New York, N. Y.
207711		Ga. s.	Virginia Dare	11	9	43.0	9.0	4.0	Frt.	1	24	1910	Wilmington, N. C.	Wilmington, N. C.
25876		St. s.	Virginia Douglass	12	11	45.0	12.0	3.8	Frt.	1	30	1909	Reedville, Va.	Tappahannock, Va.
		St. s.	Virginia Jackson	52	26	77.9	18.5	7.7	Tow.	4		1873	Philadelphia, Pa.	Newark, N. J.

1 Formerly st. s. Ivy M. Leatham.
2 Formerly st. s. Commodore Duryea.

3 Formerly st. s. Lucius, Jr.
4 Formerly st. s. Mary M. Vinyard.

5 Formerly ga. s. Virginia Merrill.

MERCHANT STEAM VESSELS OF THE UNITED STATES—Continued.

Official No.	Signal letters.	Rig.	Name of vessel.	Gross tonnage.	Net tonnage.	Length.	Breadth.	Depth.	Services.	Crew.	Indicated horsepower.	When built.	Where built.	Home port (where permanent document issues).
203878		*Ga. p.	Virginia Lilly	14	9	Feet. 34.1	Feet. 13.8	Feet. 2.4	Tow.	3	7	1908	Black Rock, Ark.	Memphis, Tenn.
206533		*Ga. p.	Virginia Rhodes	8	7	34.1	13.8	2.4	Tow.	2	12	1909	Grantsville, W. Va.	Wheeling, W. Va.
205522		*Ga. p.	Virginia C. Parker	6	6	25.0	7.0	4.0	Pas.	1	6	1908	Detroit, Mich.	Evansville, Ind.
93369	K. S. J. F.	St. s.	VIRGINIAN	7,914	5,077	491.5	58.2	24.4	Frt.	46	5,200	1903	Sparrow Point, Md.	New York, N. Y.
201458	K. T. L. F.	St. s.	Virginian	179	122	102.5	22.5	10.4	Tow.	7	500	1904	Camden, N. J.	Philadelphia, Pa.
207125		Ga. s.	Virginian	11	7	43.6	8.8	2.5	Pas.	1	24	1903	Miami, Fla.	Key West, Fla.
207649		Ga. s.	Virginius	35	23	56.4	15.0	6.3	Fsh.	2	50	1912	Tacoma, Wash.	Tacoma, Wash.
207220		Ga. s.	Vis.	17	11	41.0	12.9	4.5	Fsh.	1	32	1910	do	Pt. Townsend, Wash.
200175		Ga. s.	Vis No. 2	26	17	52.0	14.0	5.9	Fsh.	6	50	1911	do	Tacoma, Wash.
25858		Ga. s.	Vision	37	17	61.0	20.2	6.1	Fsh.	3	1872	Brooklyn, N. Y.	Newport News, Va.
161516		St. y.	Vision	75	51	90.5	16.5	8.2	Yct.	6	1883	Greenpoint, N. Y.	Wilmington, Del.
209939		Ga. s.	Vision	13	11	40.0	12.0	3.6	Pas.	0	24	1908	Harrisburg, Tex.	Houston, Tex.
200918	K. T. C. R.	St. y.	VIATOR	61	36	94.3	14.1	6.9	Yct.	7	1,200	1904	Boston, Mass.	New York, N. Y.
207768		St. s.	Visitor	50	34	73.5	15.0	8.0	Pol.	1	74	1883	Baltimore, Md.	Philadelphia, Pa.
207388	L. B. M. C.	St. y.	Vitesse	103	70	140.0	13.5	8.7	Yct.	11	2,300	1910	New York, N. Y.	New York, N. Y.
25896		St. s.	Viva	22	21	45.1	16.5	5.7	Tow.	6	1874	Cape Elizabeth, Me.	Stamford, Conn.
161501		St. s.	Viva	43	11	78.0	14.5	6.0	Pas.	8	1882	Chicago, Ill.	Port Arthur, Tex.
161880		Ga. s.	Viva Bransford	9	8	33.0	13.9	3.4	Msc.	1	1892	Patchogue, N. Y.	Patchogue, N. Y.
161651		Ga. s.	Vivian	8	7	29.2	11.8	4.4	Fsh.	1	1891	Boothbay, Me.	Waldoboro, Me.
161843		Ga. s.	Vivian	9	8	41.0	8.9	2.7	Frt.	2	1899	Snow Hill, Md.	Baltimore, Md.
200376		St. s.	Vivian	25	17	60.0	14.8	5.5	Pas.	4	1903	Mobile, Ala.	Mobile, Ala.
204371		St. s.	Vivian	95	50	80.0	16.0	4.0	Pas.	3	125	1907	Louisville, N. Y.	Oswego, N. Y.
205664		Ga. s.	Vivian	6	6	24.9	11.4	3.3	Fsh.	1	6	1908	Osterville, Mass.	Nantucket, Mass.
200345		Ga. s.	Viviane No. 3	13	13	53.0	9.9	4.3	Pas.	1	1901	St. Joseph, Mich.	Burlington, Iowa.
25843	K. C. F. R.	Ga. y.	Vixen	26	22	44.2	16.4	5.7	Yct.	2	1871	Philadelphia, Pa.	Fall River, Mass.
25959		Ga. s.	Vixen	7	7	33.9	12.0	2.3	Frt.	1	1879	Yarmouth, Me.	Portland, Me.
161797		Ga. s.	Vixen	14	7	49.4	14.7	4.2	Msc.	2	1887	Selden, Va.	Newport News, Va.
161833		Ga. s.	Vixen	8	8	27.2	10.3	5.3	Fsh.	3	1899	Friendship, Me.	Deer Isle, Me.
200839		St. y.	Vixen	66	45	111.7	12.3	7.5	Yct.	8	1904	New York, N. Y.	New York, N. Y.
200644		Ga. s.	Vixen	14	10	48.4	10.0	2.8	Tow.	0	20	1909	Lynn, Ark.	St. Louis, Mo.
208032		Ga. s.	Vixen	8	7	39.0	8.3	3.5	Pas.	1	24	1906	Kenosha, Wis.	Grand Haven, Mich.
208752		Ga. y.	Vixen	20	13	48.1	10.9	5.6	Yct.	2	25	1911	Neponset, Mass.	New York, N. Y.
200093		Ga. s.	Vixen	12	8	44.0	9.6	4.0	Pas.	1	45	1904	Wilmington, Del.
161751		Ga. s.	Volant	5	5	24.5	11.0	4.0	Fsh.	1	1895	Harwich, Mass.	Chatham, Mass.
110273		St. y.	Volanta	32	24	82.0	11.1	5.9	Yct.	3	1875	Buffalo, N. Y.	Marquette, Mich.
210036		Ga. s.	Volanta	11	9	37.5	10.0	3.8	Yct.	1	16	1900	Long Island City, N. Y.	Cape Vincent, N. Y.
25030		St. s.	Volante	14	12	40.0	12.0	6.1	Pas.	1	1877	Brooklyn, N. Y.	New York, N. Y.
200137		St. s.	Volante	10	6	46.0	9.8	4.2	Pas.	1	1903	Seattle, Wash.	Pt. Townsend, Wash.
203115		*St. p.	Volcano	66	60	122.0	22.0	4.8	Tow.	14	1906	Parkersburg, W. Va.	Pittsburgh, Pa.
161662		Ga. s.	Volans	6	6	28.2	11.0	3.4	Frt.	2	1885	Boston, Mass.	Key West, Fla.
200586		Ga. s.	Volga	7	7	30.3	13.0	3.0	Oys.	1	1905	Vilona, Ga.	Brunswick, Ga.
161594		St. s.	Volga	19	9	48.3	13.3	4.4	Tow.	2	1888	Astoria, Oreg.	Pt. Townsend, Wash.
161574		St. s.	Volunteer	97	48	85.0	20.1	8.0	Tow.	9	1867	Philadelphia, Pa.	Jacksonville, Fla.
161578		St. s.	Volunteer	34	32	72.0	18.8	8.5	Tow.	8	1888	Bordentown, N. J.	New York, N. Y.
161580		St. s.	Volunteer	92	46	83.0	10.5	5.0	Tow.	8	1888	Tottenville, N. Y.	Do.
161591		St. s.	Volunteer	13	9	46.0	11.1	22.9	Frt.	4	1887	Fort Howard, Wis.	Milwaukee, Wis.
161592		St. s.	Volunteer	2,316	1,683	270.8	41.1	4.2	Tow.	16	1,100	1888	Trenton, Mich.	Cleveland, Ohio.
161674		*St. p.	Volunteer	313	221	149.0	25.0	4.2	Tow.	24	1891	Pittsburgh, Pa.	Cleveland, Ohio.
161699		Ga. s.	Volunteer	12	8	38.7	12.8	5.3	Fsh.	5	1892	Ballard, Wash.	Pittsburgh, Pa.
161711		Ga. s.	Volunteer	9	8	36.5	13.8	3.6	Pas.	2	1893	Galveston, Tex.	Wrangell, Alaska.
161738		St. s.	Volunteer	79	65	92.6	16.7	5.2	Pas.	6	1894	Philadelphia, Pa.	Corpus Christi, Tex.
161946		Ga. s.	Volunteer	8	8	33.8	12.0	5.3	Msc.	1	1903	Bristol, Me.	Norfolk, Va.
202884		Ga. s.	Volunteer	14	8	40.3	13.6	4.9	Wat.	3	1906	East Boothbay, Me.	S. W. Harbor, Me.
206258		Ga. s.	Volunteer	8	8	30.0	7.0	4.0	Pas.	1	8	1909	Oakhosh, Wis.	New London, Conn.
208549		Ga. s.	Volunteer	11	11	30.2	10.2	4.2	Msc.	2	10	1910	Sturgeon Bay, Wis.	Rock Island, Ill.
161663		Ga. s.	Volusia	10	10	32.0	11.6	5.0	Pas.	1	15	1896	Darien, Conn.	Providence, R. I.
208255		Ga. s.	Volusia	10	7	30.7	12.3	4.3	Frt.	1	25	1910	Mandarin, Fla.	Jacksonville, Fla.
203132		Ga. y.	Vorant III	23	20	61.7	10.8	5.5	Yct.	2	1906	Long Island City, N. Y.	Los Angeles, Cal.
161543		*St. p.	Voyager	213	146	134.4	23.8	4.1	Tow.	14	1885	Pittsburgh, Pa.	Pittsburgh, Pa.
209963		Ga. y.	Voyager	26	18	51.1	12.9	6.1	Yct.	1	80	1912	Port Clinton, Ohio.	Detroit, Mich.
157076		St. s.	Vulcan	62	31	78.8	17.6	7.9	Tow.	11	1882	Athens, N. Y.	New York, N. Y.
161610		St. s.	VULCAN	1,759	1,366	260.0	39.0	19.5	Frt.	19	500	1889	Cleveland, Ohio.	Cleveland, Ohio.
161658		St. y.	Vulcan	19	12	68.2	10.9	4.0	Yct.	2	1891	Detroit, Mich.	Toledo, Ohio.
161695		*St. p.	Vulcan	276	253	144.0	26.0	7.0	Tow.	10	1892	Portland, Oreg.	Portland, Oreg.
161836		Ga. s.	Vulcan	5	5	26.7	11.6	3.6	Fsh.	1	1888	Hyannisport, Mass.	Edgartown, Mass.
206505		Ga. s.	Vulcan	8	5	36.0	10.7	3.7	Tow.	0	50	1909	San Francisco, Cal.	San Francisco, Cal.
207142		*St. p.	Vulcan	94	94	133.4	27.0	5.0	Tow.	9	500	1910	Marietta, Ohio.	Pittsburgh, Pa.
W.														
81222		St. y.	W. B.	50	36	87.5	12.7	6.1	Yct.	4	1889	Poughkeepsie, N. Y.	Cape Vincent, N. Y.
208907		Ga. s.	W. B. Carter	20	11	56.0	15.4	5.5	Fsh.	6	20	1911	Irrington, Va.	Tappahannock, Va.
202458		St. a.	W. Harlock	28	23	65.0	12.8	3.8	Per.	2	1905	Lyons, Iowa	Rock Island, Ill.
206514		Ga. s.	W. Laurents	7	5	30.5	8.9	2.6	Frt.	1	1909	Hackberry, La.	Brashear, La.
207560		Ga. s.	W. Roldal	15	13	32.7	11.1	3.8	Fsh.	2	24	1910	Northport, Mich.	Grand Haven, Mich.
126010		*St. p.	W. W.	212	178	137.0	29.1	4.6	Pas.	13	305	1882	Dubuque, Iowa.	Rock Island, Ill.

1 Formerly st. s. Maine.
 2 Formerly st. s. Blue Bell.

3 Formerly st. s. Rosaline.
 4 Formerly st. s. D. L. Flanagan.

6 Formerly *st. p. City of Winona.

MERCHANT STEAM VESSELS OF THE UNITED STATES—Continued.

Official No.	Signal letters.	Rlg.	Name of vessel.	Gross tonnage.	Net tonnage.	Length.	Breadth.	Depth.	Service.	Crew.	Indicated horsepower.	When built.	Where built.	Home port (where permanent document issues).
204151		Ga. s.	W. W.	21	14	53.8	13.9	3.0	Frt.	1	1907	Patchogue, N. Y.	Patchogue, N. Y.
207004		Ga. s.	W. W.	13	9	40.0	10.4	3.7	Pas.	1	10	1909	Daytona, Fla.	St. Augustine, Fla.
204003		St. s.	W. A. Boles	22	17	53.6	14.4	6.2	Fsh.	0	40	1907	Erie, Pa.	Erie, Pa.
107663		St. s.	W. A. Forman	39	26	53.2	16.8	6.8	Tow.	3	1901	Tottenville, N. Y.	New York, N. Y.
207721		Ga. s.	W. A. Kelly	14	9	43.0	12.0	2.8	Pas.	2	1910	Shakan, Alaska	Wrangell, Alaska.
100272		St. s.	W. A. Sherman	99	49	88.0	20.5	9.9	Tow.	6	1881	Brooklyn, N. Y.	New York, N. Y.
80627		St. p.	W. B. Duncan	575	575	201.0	45.0	7.4	Fer.	14	1,172	1881	Jeffersonville, Ind.	Calro, Ill.
150816		St. s.	W. B. McCulloch	18	13	46.3	14.0	5.5	Tow.	2	1899	Athens, N. Y.	Albany, N. Y.
81391		St. s.	W. B. Morley	1,747	1,565	240.0	42.5	20.9	Frt.	17	700	1892	Marino City, Mich.	Ogdensburg, N. Y.
202072		St. s.	W. B. SANDERS	103	45	85.0	21.0	12.0	Tow.	7	500	1905	Cleveland, Ohio.	Sandusky, Ohio.
205331		St. s.	W. C. Baxter	16	11	42.5	14.5	4.5	Tow.	2	75	1908	Croton on Hudson, N. Y.	Albany, N. Y.
81649		*St. p.	W. C. Bradley	175	175	163.0	26.1	3.9	Pas.	30	620	1898	Columbus, Ga.	Apalachicola, Fla.
81740		*St. p.	W. C. Jutte	93	98	121.0	24.0	4.0	Tow.	12	1901	Brownsville, Pa.	Evansville, Ind.
209068		Ga. s.	W. D. Anderson	10	8	40.0	11.6	3.4	Oys.	1	18	1910	Darien, Conn.	Bridgeport, Conn.
206350	L. B. D. K.	Ga. s.	W. D. Morgan	32	21	55.7	15.3	7.4	Plt.	4	50	1909	Baltimore, Md.	Georgetown, S. C.
204982		Ga. s.	W. D. Nutz	13	8	42.8	12.0	4.8	Pas.	1	50	1907	Vallejo, Cal.	San Francisco, Cal.
81535		St. s.	W. D. REES	3,760	2,992	396.4	45.0	23.5	Frt.	20	1,300	1896	Cleveland, Ohio.	Cleveland, Ohio.
202994		*St. p.	W. D. Walden	91	91	101.0	31.0	3.7	Pas.	4	240	1906	Pierre, S. Dak.	Sioux City, Iowa.
206523		*G. p.	W. E. Drake	7	7	38.0	10.0	2.0	Pas.	2	20	1909	Ashbyburg, Ky.	Evansville, Ind.
203561		St. s.	W. E. FITZGERALD	4,940	3,701	420.0	52.2	29.0	Frt.	24	1,650	1906	Wyandotte, Mich.	Duluth, Minn.
203962		Ga. s.	W. E. Fowler	30	16	65.0	21.0	5.5	Oys.	6	1907	Cambridge, Md.	Camden, N. J.
80381		St. s.	W. E. Gladwish	121	60	110.8	27.0	9.0	Tow.	8	925	1873	Philadelphia, Pa.	New York, N. Y.
81741		Ga. s.	W. E. Harrington	31	21	57.4	10.0	5.2	Fsh.	3	1901	Everett, Wash.	Pt. Townsend, Wash.
204959		Ga. s.	W. E. Marsh	31	21	60.9	15.9	5.4	Tow.	2	150	1908	Oakland, Cal.	San Francisco, Cal.
206717		Ga. s.	W. E. Moore	10	5	42.6	12.1	3.9	Frt.	1	1909	Pogooson, Va.	Newport News, Va.
80449		Ga. s.	W. F. Allen	11	11	38.9	14.4	3.9	Frt.	2	1874	Norfolk, Va.	Norfolk, Va.
81851		St. s.	W. F. Cogan	55	37	58.7	18.0	8.0	Pas.	4	1903	Tottenville, N. Y.	New York, N. Y.
202907		*G. p.	W. F. Hunt	10	10	60.0	9.8	2.0	Tow.	4	10	1906	Nashville, Tenn.	Nashville, Tenn.
80028		St. s.	W. F. Taylor	38	22	62.0	13.0	7.6	Tow.	6	1867	Richmond, Va.	Newbern, N. C.
81542		St. s.	W. G. Butman	43	10	64.2	15.4	5.9	Pas.	3	1896	East Boothbay, Me.	Rockland, Me.
76510	K. Q. C. S.	St. s.	W. G. Hall	505	390	158.0	30.6	12.8	Pas.	39	1884	Port Blakely, Wash.	Honolulu, Hawaii.
81434		St. s.	W. G. Harrow	84	42	85.0	19.0	9.2	Fsh.	8	1893	Port Huron, Mich.	Chicago, Ill.
81617		St. s.	W. G. Mason	99	54	94.0	20.5	10.5	Tow.	3	1898	do	Buffalo, N. Y.
203342		St. s.	W. G. POLLOCK	4,872	3,585	420.0	52.0	28.0	Frt.	20	1,470	1906	Cleveland, Ohio.	Cleveland, Ohio.
201369		Ga. s.	W. G. S.	8	8	37.0	8.0	2.7	Pas.	1	1904	Moline, Ill.	Rock Island, Ill.
81403		St. s.	W. G. WILMOT	150	76	99.0	23.3	11.0	Pas.	11	1892	West Bay City, Mich.	Pittsburgh, Pa.
201881		St. s.	W. H. Andrews	57	39	71.0	17.0	5.5	Pas.	5	1905	Georgetown, S. C.	Georgetown, S. C.
206384		*St. p.	W. H. Bancroft	179	103	112.0	28.5	5.6	Fsh.	5	223	1911	Winslow, Wash.	Pt. Townsend, Wash.
203720		Ga. s.	W. H. Bishop	33	24	56.8	17.6	5.2	Fsh.	2	1906	Patchogue, N. Y.	Bridgeport, Conn.
205319		St. s.	W. H. Childs	98	66	78.0	21.0	9.8	Tow.	7	325	1908	Tottenville, N. Y.	New York, N. Y.
81045		Ga. s.	W. H. Clements	9	9	36.8	11.8	5.5	Fsh.	3	1884	Biddeford, Me.	Gloucester, Mass.
209126		Ga. s.	W. H. Covington	11	7	56.0	15.0	2.3	Frt.	1	22	1911	Millville, Fla.	Pensacola, Fla.
81539		St. s.	W. H. Flannery	115	78	82.4	21.9	10.7	Tow.	9	1902	West New Brighton, N. Y.	New York, N. Y.
206378		St. s.	W. H. Follette	140	107	91.7	17.6	9.5	Cnl.	6	85	1909	Tonawanda, N. Y.	Buffalo, N. Y.
81677		St. p.	W. H. Fraar	261	166	135.0	42.8	7.0	Fer.	8	300	1899	New Baltimore, N. Y.	Albany, N. Y.
81382		St. s.	W. H. GILBERT	2,820	2,200	328.0	42.5	20.5	Frt.	21	1,500	1892	West Bay City, Mich.	Duluth, Minn.
81751		Ga. s.	W. H. Hoy	19	15	47.8	16.3	4.8	Oys.	4	1901	Bridgeport, Conn.	Cold Spring, N. Y.
81637		St. s.	W. H. Moyer	94	64	89.0	24.0	11.2	Tow.	9	1896	Benton Harbor, Mich.	Milwaukee, Wis.
28623		St. s.	W. H. Mohler	36	18	55.5	14.8	6.0	Pas.	5	1904	Philadelphia, Pa.	Baltimore, Md.
206351		Ga. s.	W. H. Muff	12	10	36.4	11.5	4.4	Pas.	1	25	1907	Astoria, N. Y.	New York, N. Y.
202117		Ga. s.	W. H. Reed	16	9	45.0	15.2	6.2	Fsh.	1	1905	Portland, Me.	Gloucester, Mass.
81253		St. s.	W. H. Sawyer	746	581	201.2	37.0	13.0	Frt.	14	1,200	1890	West Bay City, Mich.	Chicago, Ill.
81218		St. s.	W. H. Simpson	49	27	63.3	19.1	7.7	Tow.	4	1889	Sheboygan, Wis.	Milwaukee, Wis.
81795		Ga. s.	W. H. Stark	9	8	31.4	13.6	3.0	Msc.	2	1900	Orange, Tex.	Gulveston, Tex.
206153		Ga. s.	W. H. Walker	12	8	42.0	12.3	4.4	Frt.	1	1909	San Francisco, Cal.	San Francisco, Cal.
81376		*St. p.	W. H. Whiteman	31	31	71.5	23.0	3.2	Fer.	4	30	1892	Newport, Ky.	Cincinnati, Ohio.
81204		St. s.	W. I. Babcock	63	31	71.0	17.4	10.0	Tow.	3	1883	Buffalo, N. Y.	Buffalo, N. Y.
81872		St. s.	W. I. Stevens	75	48	73.4	23.0	6.8	Oys.	8	192	1903	Bridgeport, Conn.	Bridgeport, Conn.
203406		Ga. s.	W. J. B.	8	8	38.0	7.0	3.0	Pas.	1	1906	Clinton, Iowa	Rock Island, Ill.
121061		*St. p.	W. J. Bethea	242	242	160.5	32.5	5.0	Pas.	40	394	1897	Mobile, Ala.	Mobile, Ala.
81112		St. s.	W. J. Carter	235	171	122.0	28.0	9.6	Frt.	14	234	1886	Millwaukee, Wis.	Port Huron, Mich.
81368		St. s.	W. J. Latta	26	16	50.8	16.5	5.0	Pas.	2	1892	Wilmington, Del.	New York, N. Y.
208425		St. s.	W. J. Olcott	76	26	83.0	19.0	10.0	Tow.	8	270	1910	Chicago, Ill.	Duluth, Minn.
81836		Ga. s.	W. J. Roach	9	7	45.0	15.0	3.0	Frt.	1	1902	Accomac, Va.	Norfolk, Va.
205136		*St. p.	W. J. Roberts	38	38	75.0	16.0	3.5	Tow.	5	89	1908	Frankfort, Ky.	Wheeling, W. Va.
81563		Ga. s.	W. J. Shepherd	12	10	45.1	13.3	2.5	Frt.	2	1897	Carrollton, Va.	Norfolk, Va.
81902		Ga. s.	W. J. Wallace	13	8	42.4	12.2	2.7	Frt.	2	1902	Morehead City, N. C.	Tampa, Fla.
81738		St. s.	W. J. WARWICK	21	15	38.7	11.9	7.0	Tow.	2	1901	Buffalo, N. Y.	Buffalo, N. Y.
202875		St. s.	W. K. BIXBY	5,712	4,407	480.0	52.2	30.0	Frt.	23	1,650	1906	Wyandotte, Mich.	Detroit, Mich.
203207		*St. p.	W. L. Beam	53	53	125.0	22.0	3.2	Tow.	5	75	1906	Bridgeport, Ala.	Chattanooga, Tenn.
201362		*St. p.	W. L. Heckmann	48	48	95.0	20.3	3.0	Tow.	3	1904	Hermann, Mo.	Burlington, Iowa.

1 Formerly st. s. Agnes H. White.

a Ivanhoe.

2 Formerly st. s. N. Y. Centl. Irg. Co. No. 8.

c New York Central No. 8.

3 Formerly st. s. P. M. Cabe, jr.

4 Formerly sch. James G. Blaine.

b Hawaiian st. s. W. G. Hall.

a st. s. J. G. Losne.

6 Formerly U. S. S. Zeta.

c st. s. Zeta.

6 Formerly st. p. Frank S. Stone.

† Composite.

MERCHANT STEAM VESSELS OF THE UNITED STATES—Continued.

Official No.	Signal letters.	Rlg.	Name of vessel.	Gross tonnage.	Net tonnage.	Length.	Breadth.	Depth.	Service.	Crew.	Indicated horsepower.	When built.	Where built.	Home port (where permanent document issues).
						Feet.	Feet.	Feet.						
208117		St. s.	W. L. MERCEREAU	98	35	74.0	20.0	11.6	Tow.	4	350	1910	Cleveland, Ohio.	Duluth, Minn.
208805	L. B. W. Q.	St. s.	W. L. Messick	243	165	125.3	23.5	11.0	Fsh.	30	500	1911	Norfolk, Va.	Tappahannock, Va.
206306		Ga. s.	W. M. Kippersmith	12	9	44.0	14.8	3.1	Oys.	2		1909	Bon Secour, Ala.	Mobile, Ala.
203027		*St. p.	W. M. Porter	76	76	119.9	21.0	4.3	Frt.	12		1906	Shrovetport, La.	Brashear, La.
81790		St. s.	W. N. BAVIER	110	75	82.4	21.5	11.4	Tow.	7	300	1901	Port Richmond, N. Y.	Albany, N. Y.
200540		*Ga. p.	W. N. Cherry	8	7	54.0	11.5	1.5	Frt.	1	10	1911	Gainesboro, Tenn.	Nashville, Tenn.
81680		Ga. s.	W. N. McAnge	13	11	40.0	15.6	4.0	Frt.	1		1899	Suffolk, Va.	Norfolk, Va.
81398		St. s.	W. N. Peckham	17	8	43.0	13.2	6.2	Tow.	2		1892	Buffalo, N. Y.	Buffalo, N. Y.
81613		Ga. s.	W. P. Fuller	49	24	76.5	18.5	5.3	Frt.	2		1898	Benicia, Cal.	San Francisco, Cal.
81713		St. s.	W. P. Newell	15	10	39.5	12.9	6.7	Fsh.	1		1900	Cleveland, Ohio	Sandusky, Ohio.
81602		*St. p.	W. R. Graham	137	86	125.0	24.0	4.0	Drg.	12		1898	Pittsburgh, Pa.	Pittsburgh, Pa.
207883		*St. p.	W. R. Markle	148	148	132.0	28.0	4.7	Tow.	6	300	1910	Parkersburg, W. Va.	Wheeling, W. Va.
81126		St. s.	W. R. Stafford	686	398	184.8	34.2	12.2	Frt.	13	800	1886	West Bay City, Mich.	Detroit, Mich.
81478		Ga. s.	W. S. Biggs	10	8	41.0	13.0	3.5	Msc.	1		1894	Patchogue, N. Y.	Patchogue, N. Y.
206464		Ga. s.	W. S. Fentress	11	5	46.4	12.4	3.0	Frt.	2		1909	Portsmouth, Va.	Norfolk, Va.
81722		St. s.	W. S. GRATTAN	208	141	106.3	24.2	11.5	Frb.	16		1900	Elizabeth, N. J.	Buffalo, N. Y.
81529		St. p.	W. S. Mason	322	252	122.0	32.0	7.4	Frt.	7		1894	Portland, Ore.	Portland, Ore.
203629	K. V. R. D.	St. s.	W. S. PORTER	4,901	3,524	385.0	49.7	28.9	Frt.	40	2,500	1906	Newport News, Va.	San Francisco, Cal.
204475		St. s.	W. S. Taylor	318	216	126.0	24.0	13.0	Tow.	11	1,500	1907	Green Bay, Wis.	Milwaukee, Wis.
155375		*St. p.	W. T. Hardison	64	64	106.7	21.9	3.9	Tow.	10		1900	Spottsville, Ky.	Nashville, Tenn.
209778	L. C. J. G.	St. s.	W. T. James	276	142	141.5	22.8	11.3	Frt.	29	500	1912	Wilmington, Del.	Tappahannock, Va.
202744		Ga. s.	W. T. Osborn	14	12	41.0	11.0	2.5	Frt.	1		1905	Crittenden, Va.	Norfolk, Va.
200730		Ga. s.	W. T. Riggin	9	7	46.0	11.2	2.4	Frt.	2	10	1904	Marshallberg, N. C.	Wilmington, N. C.
207135		Ga. s.	W. T. Roper	13	9	39.0	13.0	4.3	Pas.	1	24	1910	Toledo, Ohio.	Toledo, Ohio.
111345		*St. p.	W. T. Smoot	128	128	119.0	27.1	5.6	Tow.	6		1901	Higginsport, Ohio	Pittsburgh, Pa.
81803		St. s.	W. W. BROWN	3,582	2,778	346.0	48.2	24.0	Pas.	21	539	1902	Chicago, Ill.	Oswego, N. Y.
81667		St. s.	W. W. Carré	74	27	89.3	17.6	6.0	Pas.	7		1899	Madisonville, La.	New Orleans, La.
80920		Ga. s.	W. W. Crowell	8	5	43.0	11.0	3.0	Oys.	2		1882	Yorktown, Va.	Newport News, Va.
80967		St. s.	W. W. Graham	29	14	59.0	15.0	6.0	Tow.	4		1883	Philadelphia, Pa.	Wilmington, Del.
80864		*St. p.	W. W. O'Neil	778	778	201.0	46.2	8.0	Tow.	50		1881	Pittsburgh, Pa.	Pittsburgh, Pa.
203019		Ga. s.	W. W. Phipps	13	7	37.0	10.8	3.0	Frt.	2	13	1906	Gulf City, Fla.	Tampa, Fla.
81240		Ga. s.	W. W. Smith	11	6	53.4	12.2	3.4	Oys.	1		1889	Monie, Md.	Newport News, Va.
100168		St. s.	W. Freeland Dalzell	81	55	76.0	18.2	9.5	Tow.	6		1875	Philadelphia, Pa.	New York, N. Y.
81287		Ga. s.	W. Gertrude Bennett	7	7	47.6	12.5	3.0	Oys.	2		1886	St. Peters, Md.	Annapolis, Md.
81496		Ga. s.	W. Talbot Dodge	21	20	45.5	15.4	6.8	Msc.	4		1895	Noank, Conn.	Stonington, Conn.
205540		Ga. s.	W. & B.	13	11	50.8	16.7	3.9	Pas.	1	12	1908	Marks, Miss.	Memphis, Tenn.
207532		*Ga. p.	W. & J.	30	30	63.0	16.0	3.5	Frt.	3	35	1910	Rock Falls, Ill.	Rock Island, Ill.
81638	K. N. V. D.	St. s.	WABAN	163	111	91.0	20.0	10.4	Tow.	7	350	1899	Philadelphia, Pa.	Charleston, S. C.
81817		St. s.	Wabash	9	9	85.0	10.0	2.4	Pas.	4		1902	Allegheny, Pa.	Pittsburgh, Pa.
81973		*Ga. p.	Wabash	7	6	54.5	8.1	1.9	Pas.	1		1902	Grantsville, W. Va.	Wheeling, W. Va.
120445		*St. p.	Wabash	121	121	132.0	28.0	4.0	Tow.	15	282	1881	Dubuque, Iowa.	Do.
200035		Ga. s.	Wabash	8	6	32.0	10.8	4.1	Pas.	1		1903	Ballard, Wash.	Wrangell, Alaska.
81527		*St. p.	Wabasha	44	44	80.0	22.0	2.9	Frt.	2		1894	Wabasha, Minn.	La Crosse, Wis.
81715	K. Q. H. F.	St. s.	WACCAMAW	1,359	920	249.7	40.5	15.4	Frt.	14	1,500	1900	Toledo, Ohio.	Buffalo, N. Y.
81322		St. s.	Wachusett	75	37	77.0	21.5	7.2	Tow.	7		1891	Newburgh, N. Y.	New York, N. Y.
81544	K. M. S. L.	St. y.	Wachusett	59	40	92.4	15.0	7.2	Yct.	8		1896	New York, N. Y.	New Orleans, La.
76066		St. s.	Waclark	88	60	80.1	23.6	8.5	Frt.	5		1879	Buffalo, N. Y.	Perth Amboy, N. J.
80984		Ga. s.	Wacondah	9	8	31.9	12.7	4.2		20		1883	Canarsie, N. Y.	Now York, N. Y.
111353	K. R. B. S.	St. y.	WACONDAH	190	129	153.5	17.4	11.2	Yct.	20	2,500	1901	New York, N. Y.	Now York, N. Y.
136473	K. M. C. J.	St. y.	WACOUTA	803	401	220.0	32.0	17.5	Yct.	39	1,000	1894	Bath, Me.	Boston, Mass.
81813	K. R. Q. M.	Ga. y.	Wacoutah	28	26	60.1	12.4	4.2	Yct.	4		1901	Astoria, N. Y.	St. Paul, Minn.
25879		St. s.	Wade	23	16	44.3	14.2	6.2	Tow.	3		1873	Brooklyn, N. Y.	New York, N. Y.
80641		St. s.	Wade Hampton	113	72	96.9	20.6	8.9	Tow.	4		1877	Charleston, S. C.	Fernandina, Fla.
81346	K. L. S. J.	St. y.	WADENA	246	151	158.8	20.8	11.0	Yct.	23	550	1891	Cleveland, Ohio.	New York, N. Y.
210020		St. y.	Wadena	24	16	50.4	13.8	5.0	Fsh.	1	30	1912	Friday Harbor, Wash.	Pt. Townsend, Wash.
207572		Ga. s.	Wahine	14	11	52.9	13.0	3.2	Pas.	1	16	1910	Perth Amboy, N. J.	New York, N. Y.
208457		Ga. s.	Wahluke	14	10	50.2	9.5	3.4	Pas.	1	40	1909	Spokane, Wash.	Portland, Ore.
206571		Ga. s.	Wahnetah	8	8	31.5	8.7	3.5	Pas.	2	6	1899	Philadelphia, Pa.	Somers Point, N. J.
208598		Ga. s.	Wah-Ne-Tah	13	12	46.0	8.6	3.8	Pas.	1	55	1910	Oshkosh, Wis.	Milwaukee, Wis.
207204		Ga. s.	Wah-tawh	12	7	42.9	11.0	4.3	Fsh.	4	28	1910	Boothbay Harbor, Me.	Brooklin, Me.
208645		Ga. s.	Wah-tawso	25	18	55.4	10.0	4.5	Pas.	2	44	1911	Marshfield, Ore.	Cosco Bay, Ore.
81745		St. s.	Walakea	8	7	43.0	9.6	4.6	Tow.	2		1899	San Francisco, Cal.	Honolulu, Hawaii.
14445	K. Q. C. T.	Ga. s.	WALALEALE	342	232	123.0	27.1	9.8	Pas.	25	165	1886	Port Blakeley, Wash.	Pt. Townsend, Wash.
206519		Ga. s.	Walf	25	17	50.0	12.6	6.4	Pas.	1	15	1909	Seattle, Wash.	Seattle, Wash.
126382		Ga. s.	Walkiki	13	7	49.6	9.1	2.6	Frt.	1		1890	Fairhaven, Cal.	Erie, Pa.
201425	K. T. J. W.	St. s.	WALLELE	515	339	163.4	36.0	12.5	Frt.	28	450	1904	Fairhaven, Cal.	Honolulu, Hawaii.
206012		St. s.	WAINWRIGHT	4,937	3,714	420.0	52.2	29.0	Frt.	22	1,650	1908	Wyandotte, Mich.	Portland, Oreg.
81065		St. p.	Wakefield	571	465	160.8	28.1	8.6	Pas.	27	400	1885	Wilmington, Del.	Washington, D. C.
208632		Ga. s.	Wakana	190	106	116.5	25.7	7.8	Frt.	6	200	1911	Portland, Ore.	Portland, Oreg.
208620		Ga. s.	Wakna	9	6	28.0	9.1	4.3	Fsh.	1	10	1911	San Pedro, Cal.	Los Angeles, Cal.
208633		St. s.	WALDO NEWCOMER	338	196	144.7	27.1	11.7	Fsh.	30	900	1911	Baltimore, Md.	Tappahannock, Va.

¹ Formerly *st. p. Rosie Estee.

² Formerly *st. p. Old Reliable.

³ Formerly *st. p. Roht. Taylor.

⁴ Formerly st. s. Indian.

⁵ Formerly *st. p. F. C. A. Denkmann.

⁶ Formerly st. s. Josephine B.

⁷ Formerly st. y. Revolution.

⁸ Formerly st. y. Eleanor.

⁹ Formerly ga. y. Witoco.

¹⁰ Formerly st. s. {a Vigilant.

{b John G. Tait.

¹¹ Formerly {a American sch. Kaul.

{b Hawaiian st. s. Waialeale.

¹² Formerly st. y. Canvas Back.

¹³ Formerly st. s. Cascade.

MERCHANT STEAM VESSELS OF THE UNITED STATES—Continued.

Official No.	Signal letters.	Rlg.	Name of vessel.	Gross tonnage.	Net tonnage.	Length.	Breadth.	Depth.	Service.	Crew.	Indicated horsepower.	When built.	Where built.	Home port (where permanent document issues).
204060		St. s.	Waldron B.	54	36	66.5	18.6	6.4	Oys.	7	1907	1907	Stratford, Conn.	Cold Spring, N. Y.
208581		Ga. s.	Wallace	37	26	60.0	19.3	5.0	Fsh.	12	50	1911	Morehead City, N. C.	Beaufort, N. C.
206301		Ga. s.	Wallace A. McDonald	20	11	51.8	16.1	5.3	Frt.	4	16	1909	Pensacola, Fla.	Pensacola, Fla.
207833		Ga. s.	Wallace and Tyler	22	12	44.0	15.0	4.1	Pas.	2	28	1910	Fishing Creek, Md.	Crisfield, Md.
81076		Ga. s.	Wallie A. Silsbe	8	7	32.0	12.9	3.0	Pas.	1	1	1885	Patchogue, N. Y.	Patchogue, N. Y.
81233		St. s.	Wallowa	225	127	111.6	23.9	11.6	Tow.	10	122	1889	Portland, Ore.	Pt. Townsend, Wash.
80897		St. s.	Wallula	1,924	1,415	260.2	39.8	21.9	Frt.	13	750	1882	Cleveland, Ohio	Cleveland, Ohio.
81044		St. s.	WALLULA	167	85	99.6	22.7	12.6	Tow.	10	189	1899	San Francisco, Cal.	Portland, Ore.
209750		Ga. s.	Wallulah	13	9	44.9	12.5	3.9	Frt.	1	50	1912	Astoria, Ore.	Astoria, Ore.
81223		Ga. s.	Walrus	11	10	36.2	9.4	4.2	Msc.	1	1	1889	San Francisco, Cal.	Unalaska, Alaska.
81278		St. s.	Walter	32	16	53.6	16.2	7.1	Tow.	3	50	1890	Baltimore, Md.	Baltimore, Md.
204004		Ga. s.	Walter	12	8	44.6	11.0	3.6	Pas.	1	35	1907	North Cove, Wash.	Pt. Townsend, Wash.
205439		Ga. s.	Walter	8	6	31.5	11.9	3.6	Frt.	6	30	1908	Paulsboro, N. J.	Camden, N. J.
81267	K. J. G. W.	St. s.	Walter Adams	271	175	133.0	24.3	12.8	Fsh.	26	1890	1890	Noank, Conn.	Greenport, N. Y.
209201		St. s.	Walter Cahill	45	14	70.0	17.0	8.0	Tow.	3	400	1911	Chicago, Ill.	Chicago, Ill.
81320		St. s.	Walter D.	136	123	101.6	27.0	5.8	Drq.	5	134	1891	Toledo, Ohio	Toledo, Ohio.
1858		St. s.	Walter Hackett	44	22	68.5	16.8	7.8	Tow.	4	1	1868	Empire City, Ore.	San Francisco, Cal.
81541		St. s.	Walter J.	9	6	29.4	8.4	4.2	Pas.	3	1	1896	Tonawanda, N. Y.	Buffalo, N. Y.
201590		Ga. s.	Walter M.	19	16	45.3	10.7	6.1	Pol.	3	1	1904	Bayonne, N. J.	New York, N. Y.
205063		St. s.	WALTER MATTICK	91	62	76.0	20.4	8.4	Tow.	7	500	1908	Buffalo, N. Y.	Buffalo, N. Y.
130525		St. s.	Walter Ross	147	73	90.0	22.5	10.4	Tow.	6	476	1891	Newburgh, N. Y.	Bangor, Me.
81695		St. p.	Walter Royal	9	7	40.0	9.0	3.9	Msc.	2	1	1900	Orient, N. Y.	Greenport, N. Y.
206892		St. s.	Walter S.	35	24	57.5	14.6	6.4	Fsh.	5	115	1909	Saugateck, Mich.	Grand Haven, Mich.
81743		St. s.	WALTER SCRANTON	4,803	3,294	416.0	50.0	28.0	Frt.	22	1,700	1901	Cleveland, Ohio	Cleveland, Ohio.
208423		Ga. s.	Walter T.	10	8	30.0	9.8	3.0	Pas.	1	12	1911	Patchogue, N. Y.	Patchogue, N. Y.
81711		St. s.	Walter Tracy	98	67	79.7	21.0	9.8	Tow.	4	1	1900	Port Richmond, N. Y.	New York, N. Y.
81263		St. s.	Walter Vail	789	536	210.0	34.7	13.2	Frt.	14	700	1890	West Bay City, Mich.	Chicago, Ill.
81642		St. s.	WALTER A. LUCKENBACH	434	295	134.5	26.0	16.2	Tow.	14	800	1899	Philadelphia, Pa.	New York, N. Y.
202660		St. s.	Walter B. Pollock	61	41	65.6	19.0	8.0	Tow.	4	1	1905	New Baltimore, N. Y.	Do.
126219		St. s.	Walter E. Sutton	41	20	58.2	16.2	7.0	Tow.	7	100	1894	Camden, N. J.	Providence, R. I.
130837		St. s.	Walter F. Jahneke	42	22	65.0	18.0	6.4	Pas.	8	1	1899	Scranton, Miss.	New Orleans, La.
200028		St. s.	Walter F. Mead	25	17	57.0	15.7	5.5	Tow.	4	1	1903	New Baltimore, N. Y.	Washington, D. C.
80570		Ga. s.	Walter R. Smith	13	8	39.5	14.9	4.0	Oys.	2	1	1876	Freeport, N. Y.	Perth Amboy, N. J.
209661		Ga. s.	Walter W. Wright	9	6	30.9	12.7	3.9	Frt.	1	1	1911	New York, N. Y.	Newark, N. J.
81632	K. W. V. T.	St. s.	WALTHAM	353	184	128.0	26.3	15.0	Tow.	14	1	1898	Philadelphia, Pa.	Fall River, Mass.
201454		Ga. s.	Walton L. Taylor	12	8	55.0	16.0	3.0	Msc.	2	1	1904	Marsh Market, Va.	Cape Charles, Va.
206627	L. H. F. P.	St. y.	WALUCIA	244	119	140.4	21.5	13.3	Yet.	20	500	1909	Wilmington, Del.	New York, N. Y.
210023		Ga. s.	Wamega	24	16	50.4	13.8	5.0	Fsh.	1	30	1912	Friday Harbor, Wash.	Pt. Townsend, Wash.
81852	K. S. G. R.	St. y.	Wana	88	60	113.6	15.6	9.4	Yet.	7	400	1903	Bristol, R. I.	Cape Vincent, N. Y.
204843		Ga. s.	Wanda	9	7	31.0	9.9	2.6	Frt.	2	1	1907	James Island, S. C.	Charleston, S. C.
80451		Ga. s.	Wanderer	11	6	47.0	14.0	3.0	Frt.	2	1	1874	Crisfield, Md.	Annapolis, Md.
81259		Ga. s.	Wanderer	14	14	41.4	11.6	4.2	Frt.	2	1	1890	Chicago, Ill.	Milwaukee, Wis.
81275		St. s.	Wanderer	212	125	128.2	23.8	11.4	Tow.	12	511	1890	Port Blakeley, Wash.	Seattle, Wash.
81312		St. s.	Wanderer	108	54	85.3	21.1	10.0	Tow.	6	440	1890	Wilmington, Del.	Newport News, Va.
81540		St. s.	Wanderer	281	161	124.5	28.8	8.3	Pas.	7	350	1896	Tomkins Cove, N. Y.	New York, N. Y.
81604		Ga. s.	Wanderer	7	6	26.0	10.6	5.5	Fsh.	1	1	1898	Friendship, Me.	S. W. Harbor, Me.
81783		Ga. s.	Wanderer	11	8	47.5	13.1	3.5	Msc.	2	1	1901	Grafton, Va.	Newport News, Va.
201993		Ga. s.	Wanderer	9	7	30.6	12.8	4.0	Frt.	1	10	1905	West Mystic, Conn.	Stonington, Conn.
204597		Ga. s.	Wanderer	14	12	35.3	10.5	4.6	Pas.	2	1	1906	Southampton, N. Y.	Greenport, N. Y.
205183		Ga. s.	Wanderer	14	7	49.0	12.0	4.5	Pas.	1	60	1908	Portland, Ore.	Portland, Ore.
206334		Ga. s.	Wanderer	9	9	50.0	11.6	2.0	Pas.	2	16	1909	Evansville, Ind.	Evansville, Ind.
207226		Ga. s.	Wanderer	7	6	31.0	12.5	3.2	Pas.	1	12	1910	Woodmere, N. Y.	Patchogue, N. Y.
207569		Ga. s.	Wanderer	12	8	35.0	12.0	4.5	Fsh.	5	16	1910	Tacoma, Wash.	Tacoma, Wash.
207716		Ga. y.	Wanderer	13	9	40.0	11.3	4.8	Yet.	2	25	1910	Seattle, Wash.	Los Angeles, Cal.
209294		Ga. y.	Wanderer	11	7	42.0	10.5	4.3	Yet.	3	42	1907	Manitowoc, Wis.	Chicago, Ill.
202846		*St. y.	Wanderer II	140	115	115.0	24.0	4.5	Yet.	15	250	1906	Clinton, Iowa	Rock Island, Ill.
203919	K. V. W. G.	Ga. y.	Wanderlust	34	29	61.0	12.2	5.9	Yet.	4	1	1907	New York, N. Y.	New York, N. Y.
207022		Ga. s.	Wanderlust	14	9	39.9	10.3	3.4	Frt.	2	18	1903	Fort Myers, Fla.	Key West, Fla.
206686		Ga. s.	Wanderlust	15	10	39.7	10.7	4.7	Pas.	1	24	1912	Stockton, Cal.	San Francisco, Cal.
81206		St. s.	Waneta	19	9	38.2	14.4	4.3	Oys.	3	1	1888	Stockton, Cal.	Cold Spring, N. Y.
81712		*St. p.	Waneta	40	40	71.0	14.0	4.0	Tow.	3	1	1900	Muscatine, Iowa	St. Louis, Mo.
205245		*Ga. p.	Waneta	34	29	57.9	24.2	3.0	Pas.	2	20	1908	Ainsworth, Wash.	Seattle, Wash.
204373		Ga. s.	Wannacomet	13	8	49.3	12.3	3.8	Far.	2	1	1907	Fairhaven, Cal.	Eureka, Cal.
81272		St. s.	Waguoit	17	8	52.4	11.0	4.7	Fsh.	5	1	1887	Boston, Mass.	Nantucket, Mass.
204499		Ga. s.	WARD AMES	5,750	4,422	540.0	56.0	30.0	Frt.	23	1	1907	Superior, Wis.	Duluth, Minn.
209130		Ga. s.	Ward S.	9	9	27.0	8.5	3.0	Fsh.	1	8	1910	Manitowoc, Wis.	Grand Haven, Mich.
81228		Ga. s.	War Eagle	9	9	37.0	12.6	3.2	Frt.	1	1	1889	Pocomoka City, Md.	Norfolk, Va.
145222		St. s.	Warnick	24	16	50.7	13.8	6.9	Tow.	4	1	1880	Buffalo, N. Y.	Dunkirk, N. Y.
205813		St. s.	Warren	19	13	42.7	13.4	5.0	Tow.	3	75	1908	Tonawanda, N. Y.	Buffalo, N. Y.
206878	L. C. J. T.	St. s.	Warren J. Courtney	276	141	143.0	23.3	11.0	Frt.	8	500	1912	Wilmington, Del.	Tappanhook, Va.
81772		St. s.	Warrior	122	83	101.5	24.0	10.5	Pas.	9	450	1901	Wilmington, Cal.	Los Angeles, Cal.

¹ Formerly st. s. ^a Alpha.
^b Gov. Tilden.

² Formerly ga. s. No. 5.

³ Formerly st. s. ^a N. Y. Centl. Ltg. Co. No. 17.

⁴ Formerly st. s. ^b New York Central No. 17.
^c B. F. Williams.

⁵ Formerly st. s. Charles H. Fox.

⁶ Formerly st. s. Native No. 2.

⁷ Formerly st. y. Lydonia.

⁸ Formerly st. s. T. M. Moore.

MERCHANT STEAM VESSELS OF THE UNITED STATES—Continued.

Official No.	Signal letters.	Rtg.	Name of vessel.	Gross tonnage.	Net tonnage.	Length.	Breadth.	Depth.	Service.	Crew.	Indicated horsepower.	When built.	Where built.	Home port (where permanent document issues).
204935		Ga. s.	Warrior	7	5	34.2	10.2	3.9	Tow.	1	20	1905	Black Diamond, Cal.	San Francisco, Cal.
209907		Ga. s.	Warrior	9	6	30.5	10.0	5.0	Tow.	1	17	1912	Bellingham, Wash.	Pt. Townsend, Wash.
6781		St. p.	Warwick	681	429	193.0	50.5	10.1	Pas.	19	1,050	1873	Greenpoint, N. Y.	Providence, R. I.
81781		St. s.	Warwick	49	29	51.2	16.5	4.8	Oys.	4	1	1901	East Providence, R. I.	Newport, R. I.
210021		Ga. s.	Waseca	24	16	50.4	13.8	5.0	Fsh.	1	30	1912	Friday Harbor, Wash.	Pt. Townsend, Wash.
81905		*St. p.	Washburn	57	37	98.7	24.8	3.1	Pas.	7	7	1901	Bismarck, N. Dak.	Pembina, N. Dak.
81530		*St. s.	Wash Gray	105	66	87.5	19.0	9.0	Pas.	10	635	1896	Jeffersonville, Ind.	Pittsburgh, Pa.
81416		*St. p.	Wash Honshell	134	104	157.0	28.8	4.0	Tow.	16	470	1882	Cincinnati, Ohio.	Do.
81386		St. s.	Washington	1,247	918	193.2	46.5	15.4	Fer.	10	650	1891	Chester, Pa.	New York, N. Y.
81849		Ga. s.	Washington	7	5	36.5	7.7	2.8	Pas.	0	0	1903	Marshallfield, Ore.	Coos Bay, Ore.
202700		St. s.	Washington	181	123	93.7	24.0	11.1	Tow.	7	840	1905	Port Richmond, N. Y.	New York, N. Y.
203534	K. V. Q. B.	St. s.	Washington	539	367	159.0	35.3	12.4	Pas.	20	20	1906	Seattle, Wash.	San Francisco, Cal.
204907		St. s.	Washington	323	219	160.0	42.5	10.5	Fer.	7	7	1908	do.	Seattle, Wash.
207637		Ga. s.	Washington	17	11	42.4	12.6	4.0	Fsh.	6	20	1910	do.	Tacoma, Wash.
208111		Ga. s.	Washington	36	24	54.0	16.2	7.4	Fsh.	11	50	1910	do.	Port Townsend, Wash.
206225		Ga. y.	Wa-Shi-Shi-Ma	32	22	54.0	13.0	7.4	Yct.	3	40	1909	North Haven, Me.	New Bedford, Mass.
26103	K. M. F. J.	St. s.	WASHTEAW	2,896	2,003	312.1	42.6	24.6	Frt.	32	1,600	1887	West Hartlepool, Eng.	New York, N. Y.
26103		Ga. s.	Wasp	14	14	44.7	15.0	4.9	Msc.	1	1	1881	Do.	Do.
80875		St. s.	Wasp	17	17	51.0	12.5	3.5	Tow.	3	3	1878	Pittsburgh, Pa.	Pittsburgh, Pa.
141850		St. y.	Wasp	36	24	89.6	10.6	6.3	Yct.	6	6	1903	New York, N. Y.	New York, N. Y.
201914	K. T. S. M.	St. s.	Wasp	563	360	170.6	37.3	13.1	Frt.	19	19	1905	Fairhaven, Cal.	San Francisco, Cal.
209051		Ga. s.	Wasp	17	17	42.2	15.2	3.8	Frt.	1	1	1911	Unalakleet, Alaska.	St. Michael, Alaska.
81495	K. M. D. H.	Ga. y.	Watauga	19	18	43.0	14.1	4.3	Yct.	2	2	1894	Brooklyn, N. Y.	New York, N. Y.
201180		Ga. s.	Watauga	27	18	49.4	15.7	7.4	Fsh.	0	0	1904	East Boothbay, Me.	Portland, Me.
201085	K. T. F. J.	St. y.	Watauga	136	107	108.0	18.5	7.7	Yct.	9	9	1904	Greenport, N. Y.	Newark, N. J.
80719		St. s.	Watch Hill	35	26	71.0	14.4	5.2	Pas.	3	3	1879	Newburgh, N. Y.	Stonington, Conn.
208101		St. s.	Waterford	44	26	64.0	17.4	5.6	Tow.	5	75	1910	Whitehall, N. Y.	Plattsburg, N. Y.
209965		Ga. y.	Water Gypsy	14	9	46.5	11.4	5.3	Yct.	2	40	1904	Chicago, Ill.	Chicago, Ill.
200776		Ga. s.	Water Island	7	6	44.0	10.0	4.5	Msc.	1	1	1904	Patchogue, N. Y.	Patchogue, N. Y.
207119		Ga. s.	Water Lilly	12	12	34.0	9.3	3.6	Fsh.	2	18	1908	Manitowoc, Wis.	Milwaukee, Wis.
209405		Ga. s.	Water Lilly	8	8	26.0	8.3	3.4	Fsh.	2	10	1911	West De Pere, Wis.	Do.
80667		St. s.	Water Nymph	27	13	57.6	13.0	6.2	Tow.	1	1	1881	San Francisco, Cal.	San Francisco, Cal.
81651	K. T. W. R.	Ga. y.	Water Nymph	38	26	69.0	12.0	5.4	Yct.	3	3	1899	Baltimore, Md.	Baltimore, Md.
81690		Ga. s.	Water Witch	16	6	39.4	14.3	5.6	Fsh.	5	5	1900	Gloucester, Mass.	Gloucester, Mass.
81696		Ga. s.	Water Witch	9	6	37.4	9.6	4.4	Tow.	2	45	1900	Belvedere, Cal.	Honolulu, Hawaii.
81858		Ga. s.	Water Witch	37	33	60.0	15.0	4.0	Pas.	4	20	1902	Jacksonville, Fla.	Charleston, S. C.
206226		Ga. s.	Water Witch	9	6	34.7	9.9	4.0	Tow.	0	30	1905	San Francisco, Cal.	San Francisco, Cal.
207880		Ga. s.	Water Witch	6	5	29.6	9.6	3.0	Fsh.	1	10	1903	Manitowoc, Wis.	Grand Haven, Mich.
209206		Ga. p.	Water Witch	21	14	60.0	16.8	2.4	Fer.	0	10	1910	Clarksville, Tenn.	Nashville, Tenn.
205573		Ga. y.	Waterwitch	16	14	44.6	12.0	4.7	Yct.	0	20	1906	Perth Amboy, N. J.	New York, N. Y.
206609		Ga. s.	Waterwitch	14	14	36.0	9.4	4.0	Pas.	2	50	1909	Muscatine, Iowa.	Rock Island, Ill.
81840		Ga. y.	Waterwee	22	12	50.0	13.6	3.0	Yct.	3	3	1900	Bay Ridge, N. Y.	New York, N. Y.
81148		Ga. s.	Watson	12	12	40.0	13.8	3.8	Oys.	2	2	1887	Bayonne, N. J.	Cape Charles, Va.
81788	K. R. G. F.	St. s.	WATSON	1,955	1,256	253.1	38.4	22.8	Pas.	44	2,000	1902	Toledo, Ohio.	Portland, Me.
202275		Ga. s.	Watson	12	8	43.5	12.0	3.6	Pas.	1	1	1905	Hoquiam, Wash.	Pt. Townsend, Wash.
203637	K. V. R. G.	St. s.	WATUPPA	190	129	105.0	22.6	11.8	Tow.	4	4	1906	Port Richmond, N. Y.	Fall River, Mass.
203611	K. V. Q. R.	St. y.	WATURUS	571	388	180.0	27.5	14.2	Yct.	40	162	1900	Leith, Scotland.	Philadelphia, Pa.
81184		St. s.	Wau Bun	77	52	72.0	19.5	9.0	Tow.	7	7	1887	Manitowoc, Wis.	Milwaukee, Wis.
126115		St. s.	Wau-kon	137	93	95.3	18.3	7.6	Pas.	12	300	1883	Saugatuck, Mich.	Grand Haven, Mich.
206077		St. s.	WAUKETA	543	267	175.0	38.4	14.5	Pas.	27	900	1909	Toledo, Ohio.	Detroit, Mich.
203572		*St. p.	Wauna	149	134	118.0	24.0	5.2	Tow.	8	310	1906	Portland, Ore.	Portland, Ore.
81765		St. s.	WAUNETA	10	10	82.0	7.8	3.8	Pas.	1	1	1901	Pittsburgh, Pa.	Wheeling, W. Va.
204465		Ga. s.	Wauneta	6	5	36.6	8.7	4.0	Pas.	2	2	1906	Sturgeon Bay, Wis.	Milwaukee, Wis.
210022		Ga. s.	Wauneta	24	16	50.4	13.8	5.0	Fsh.	1	30	1912	Friday Harbor, Wash.	Pt. Townsend, Wash.
209490		Ga. y.	Waunetka	8	8	32.4	8.0	3.8	Yct.	2	20	1903	Oshkosh, Wis.	Milwaukee, Wis.
81557		Ga. s.	Waunita	25	19	54.4	16.8	5.1	Oys.	7	7	1896	Alexandria, Va.	Bridgeton, N. J.
206429		*Ga. p.	Wauwata	14	9	36.5	10.1	2.9	Pas.	1	12	1909	Memphis, Tenn.	Memphis, Tenn.
85455		St. s.	Wauwatosa	45	30	68.1	16.6	7.0	Tow.	6	6	1875	Newburgh, N. Y.	New York, N. Y.
201426		Ga. s.	Wauwinet	10	5	38.9	10.3	3.6	Fer.	1	22	1904	Fairhaven, Cal.	Eureka, Cal.
81345		Ga. s.	Wave	7	6	36.2	12.7	3.2	Msc.	1	1	1891	Patchogue, N. Y.	Patchogue, N. Y.
81500		Ga. s.	Wave	8	6	30.7	10.3	5.7	Fsh.	1	1	1895	Brookville, Me.	Mt. Desert Ferry, Me.
81748		St. s.	Wave	13	7	39.0	11.0	4.0	Frt.	2	2	1887	Plattsburg, N. Y.	Plattsburg, N. Y.
81826		Ga. s.	Wave	14	14	46.2	14.0	3.1	Frt.	1	1	1902	Hartlowe, N. C.	Beaufort, N. C.
201354		Ga. s.	Wave	7	5	36.0	10.9	2.7	Msc.	1	1	1901	West Haven, Conn.	New Haven, Conn.
204697		Ga. s.	Wave	11	8	42.4	10.3	4.4	Fsh.	1	1	1907	Deatur, Wash.	St. Michael, Alaska.
205071		Ga. s.	Wave	13	8	46.9	10.3	3.7	Fas.	1	1	1908	Galveston, Tex.	Corpus Christi, Tex.
207442		*Ga. p.	Wave	7	6	56.0	12.3	3.1	Pas.	2	72	1908	Dubuque, Iowa.	Kansas City, Mo.
207954		Ga. s.	Wave	7	6	33.3	8.8	2.6	Pas.	1	1	1908	Georgetown, S. C.	Georgetown, S. C.
206909		Ga. s.	Wave II	12	8	43.4	9.9	3.4	Pas.	1	20	1908	Galveston, Tex.	Galveston, Tex.
105695		Ga. s.	Wave Crest	10	9	33.2	12.0	4.6	Frt.	1	1	1887	Bath, Me.	Eastport, Me.
202903		Ga. s.	Wavelet	7	6	25.7	11.7	3.8	Fsh.	1	1	1906	Osterville, Mass.	Chatham, Mass.
206931	K. T. D. C.	St. s.	WAVERLY	217	148	102.2	24.4	12.3	Tow.	12	900	1904	Port Richmond, N. Y.	New York, N. Y.
207477		Ga. s.	Waverley	14	6	43.8	11.5	5.0	Msc.	2	12	1910	Dixondale, Va.	Newport News, Va.
81347		St. s.	Wawa	16	10	44.0	10.5	4.4	Tow.	2	2	1891	Fort Howard, Wis.	Marquette, Mich.

1 Formerly st. p. Day Star.

2 Formerly British st. s. Oxford.

3 Formerly st. y. (a) Levanter.

(b) Nanita.

4 Formerly British st. y. Waturus.

5 Formerly st. s. Charles West.

6 Formerly st. s. Governor Morgan.

(b) Goshen.

† Center wheel.

MERCHANT STEAM VESSELS OF THE UNITED STATES—Continued.

Official No.	Signal letters.	Reg.	Name of vessel.	Gross tonnage.	Net tonnage.	Length.	Breadth.	Depth.	Service.	Crew.	Indicated horsepower.	When built.	Where built.	Home port (where permanent document issues).
						Feet.	Feet.	Feet.						
81324		St. s.	WAWATAM.	1,879	1,526	206.0	38.2	19.6	Frt.	19	900	1891	Cleveland, Ohio.	Duluth, Minn.
210155		Ga. y.	Wawataysee.	14	9	41.2	9.6	5.2	Yct.	1	27	1909	Manitowoc, Wis.	Chicago, Ill.
80919		St. s.	Wawenoc.	40	20	61.0	15.1	6.4	Tow.	2		1882	Wiscasset, Me.	Portland, Me.
203460		Ga. s.	Wawona.	8	5	35.5	8.5	3.0	Pas.	0		1906	Mukilteo, Wash.	Pt. Townsend, Wash.
200057		Ga. s.	Waxia.	6	5	37.5	7.0	3.9	Mso.	2	25	1908	Washington, La.	Irishear, La.
161957	K. S. H. B.	Ga. y.	Wayfarer.	40	33	70.7	16.6	6.7	Yct.	4		1903	Boston, Mass.	Boston, Mass.
204607	K. W. J. B.	Ga. y.	Wayfarer.	23	19	48.4	12.2	5.5	Yct.	1		1907	do.	St. Augustine, Fla.
206180		Ga. s.	Wayne.	9	6	30.0	10.8	4.2	Fsh.	3	20	1906	Point Lookout, Mich.	Grand Haven, Mich.
81273	K. T. R. L.	Ga. y.	Wayward.	14	35	66.8	15.0	11.0	Yct.	4		1890	South Boston, Mass.	New York, N. Y.
201905		Ga. s.	Wayward.	40	13	46.0	14.0	3.6	Oys.	35	35	1905	Stratford, Conn.	New Haven, Conn.
208129		Ga. s.	Wessel.	11	8	37.0	9.8	3.2	Fsh.	15	15	1910	Scow Bay, Alaska.	Wrangell, Alaska.
81863		Ga. s.	We Three.	23	13	42.2	14.8	4.7	Oys.	3	35	1903	Greenport, N. Y.	Providence, R. I.
200108		St. s.	Web.	24	16	58.2	15.0	4.8	Fsh.	3	35	1903	Buffalo, N. Y.	Cleveland, Ohio.
201774		Ga. y.	Weent.	20	14	61.7	10.2	5.5	Fsh.	3	3	1904	New York, N. Y.	New York, N. Y.
208547		Ga. y.	Weespoose.	24	16	56.0	12.2	8.0	Yct.	2	60	1911	Salisbury, Md.	do.
207028		Ga. s.	Wego.	7	6	26.2	7.4	3.0	Fsh.	1	10	1902	Traverse City, Mich.	Grand Haven, Mich.
206004	K. W. T. P.	St. s.	Welding.	211	120	105.5	21.4	11.9	Fsh.	34	250	1909	Taconia, Wash.	Seattle, Wash.
201066		*St. p.	Welchpec.	150	132	100.0	20.3	4.2	Pas.	4	90	1904	Fairhaven, Cal.	Eureka, Cal.
207998		Ga. s.	Welkwa.	8	7	37.3	11.2	3.3	Pas.	1	24	1910	Palatka, Fla.	Jacksonville, Fla.
81203		St. s.	Welcome.	10	5	42.7	12.0	4.5	Fsh.	5	0	1888	Sheboygan, Wis.	Milwaukee, Wis.
81258		St. s.	Welcome.	77	38	85.0	20.0	10.0	Tow.	7		1890	do.	do.
81301		St. s.	Welcome.	58	29	68.7	17.1	9.6	Tow.	5		1890	Buffalo, N. Y.	Duluth Minn.
81492		St. s.	Welcome.	140	77	80.0	21.0	9.5	Fer.	2	184	1894	St. Clair, Mich.	Port Huron, Mich.
81865		Ga. s.	Welcome.	7	6	42.4	10.0	2.7	Pas.	1		1903	Manitowoc, Wis.	Chicago, Ill.
81874		Ga. s.	Welcome.	41	36	53.5	16.2	7.1	Pas.	4		1903	Hoston, Mass.	Hoston, Mass.
201190		*Ga. p.	Welcome.	14	9	61.0	14.0	2.3	Tow.	3		1904	Monroe, La.	New Orleans, La.
204824		Ga. y.	Welcome.	14	10	35.5	10.6	4.3	Yct.	1		1907	Ballard, Wash.	Seattle, Wash.
205354		Ga. s.	Welcome.	13	9	36.0	10.1	4.5	Fsh.	2	8	1906	St. Ignace, Mich.	Grand Haven, Mich.
206875		Ga. s.	Welcome.	9	8	29.3	8.2	3.4	Fsh.	1	12	1906	Cheboygan, Mich.	do.
208293		*Ga. p.	Welcome.	13	13	59.0	12.0	2.4	Frt.	2	15	1910	Golconda, Ill.	Paducah, Ky.
80809		St. p.	Weldon.	8	6	50.8	12.4	2.2	Fsh.	3		1881	Bluff Point, N. C.	Elizabeth City, N. C.
203928	K. V. W. L.	St. s.	Wellesley.	709	430	186.3	38.0	13.8	Frt.	20		1907	Prosper, Oreg.	San Francisco, Cal.
201042		*Ga. p.	Wellington.	12	12	44.0	13.3	3.0	Fer.	3		1903	Wellington, Mo.	St. Louis, Mo.
201287	K. T. H. L.	St. s.	WELLINGTON.	334	227	126.0	27.0	15.8	Tow.	15	900	1904	Port Richmond, N. Y.	Philadelphia, Pa.
203755		*Ga. p.	Wellington, No. 2.	12	12	64.6	12.0	2.0	Tow.	2		1906	Ford, Ky.	Louisville, Ky.
208009		*St. p.	Wells.	14	14	66.1	11.2	2.5	Pas.	3	25	1910	Linn Creek, Mo.	Kansas City, Mo.
210173		Ga. y.	Wendameen.	35	16	50.2	17.0	8.2	Yct.	4	61	1912	East Boothbay, Me.	New London, Conn.
80823		Ga. s.	Wenona.	22	20	43.1	16.6	5.9	Pas.	3		1881	Brooklyn, N. Y.	New York, N. Y.
81196		St. s.	Wenona.	50	34	63.6	16.4	6.4	Tow.	2		1888	Astoria, Oreg.	Portland, Oreg.
81430		*St. p.	Wenona.	63	63	96.4	26.0	4.0	Fer.	3		1893	Cincinnati, Ohio.	Cincinnati, Ohio.
134063		*St. p.	Wenona.	89	88	112.0	22.0	3.4	Pas.	8		1889	Hannan, Ohio.	Memphis, Tenn.
201505		St. s.	Wenona.	74	51	60.7	16.0	4.8	Pas.	4		1904	North Bend, Oreg.	Astoria, Oreg.
206372		Ga. s.	Wenona.	12	6	35.6	11.5	2.7	Pas.	1	10	1905	Palatka, Fla.	Jacksonville, Fla.
206996		Ga. s.	Wenona.	5	5	30.0	6.5	3.0	Pas.	1	12	1911	Dixon, Ill.	Rock Island, Ill.
90870		St. p.	Wenonah.	439	317	145.0	30.0	7.8	Fer.	5	612	1882	Wilmington, Del.	Camden, N. J.
81814		Ga. s.	Wenonah.	6	6	35.8	9.0	4.0	Frt.	1		1902	Bristol, Me.	Portland, Me.
81866		St. y.	Wenonah.	58	29	73.0	14.6	10.2	Yct.	6		1903	Rockland, Me.	Boston, Mass.
208595		St. s.	Wenonah.	35	15	60.0	16.4	6.0	Tow.	3	75	1911	Vancouver, Wash.	Portland, Oreg.
208663		Ga. s.	Wenonah.	9	6	31.3	8.0	3.2	Pas.	1	14	1910	Bellingham, Wash.	Pt. Townsend, Wash.
81552		Ga. s.	Wentz L. Roberts.	33	21	63.7	19.7	5.4	Fsh.	12		1896	White Haven, Md.	Beaufort, N. C.
208073		Ga. s.	Weona.	14	12	41.6	13.1	2.5	Pas.	1	15	1910	St. Augustine, Fla.	St. Augustine, Fla.
203231		Ga. y.	Weow.	30	25	58.0	13.2	5.8	Yct.	3		1906	Long Island City, N. Y.	Boston, Mass.
203994		*St. p.	Weown.	372	319	153.5	31.5	6.5	Frt.	8	650	1907	St. Johns, Oreg.	Portland, Oreg.
81582		Ga. s.	We're Here.	8	7	27.0	10.4	5.2	Frt.	1		1897	Friendship, Me.	Lubec, Me.
81631		Ga. s.	We're Here.	9	9	45.4	14.2	3.2	Fsh.	3		1897	Punta Gorda, Fla.	Key West, Fla.
206466		Ga. s.	We're Here II.	12	8	40.5	10.0	5.0	Pas.	1	20	1910	Fort Smith, Ark.	Memphis, Tenn.
209808		Ga. s.	Wesley.	6	6	28.0	9.4	3.7	Fsh.	1	9	1912	Sturgeon Bay, Wis.	Milwaukee, Wis.
81311		Ga. s.	Wesley S.	28	27	50.0	19.2	4.4	Frt.	9		1891	Santa Rose Sound, Fla.	New Orleans, La.
81038		St. s.	Wesley A. Gove.	70	35	74.5	18.5	8.0	Pas.	5		1884	Boston, Mass.	Calais, Me.
207273		Ga. s.	West Bay.	7	6	30.1	10.2	4.4	Fsh.	1	14	1910	Saunderstown, R. I.	Newport, R. I.
81262		St. p.	West End.	47	47	80.5	20.5	4.0	Fer.	2		1890	Brownsville, Pa.	Pittsburgh, Pa.
81446		St. s.	West Farms.	19	9	44.6	13.5	5.6	Tow.	3	60	1893	Long Island City, N. Y.	New York, N. Y.
81769		St. s.	West Jersey.	29	19	55.4	14.6	4.6	Pas.	3	200	1901	South Amboy, N. J.	Camden, N. J.
208846		*Ga. p.	West Monroe.	12	11	54.0	12.0	1.9		0		1911	Monroe, La.	Vicksburg, Miss.
81737		St. s.	WEST POINT.	1,328	903	182.4	40.1	16.9	Fer.	9	1,500	1901	Newburgh, N. Y.	New York, N. Y.
204650		St. s.	West River.	190	124	108.8	22.4	6.9	Pas.	7	250	1907	Milford, Del.	Wilmington, Del.
203828		Ga. s.	West Seattle.	9	6	31.7	8.8	3.8	Pas.	1		1907	West Seattle, Wash.	Pt. Townsend, Wash.
203946		St. p.	West Seattle.	773	487	145.0	48.7	10.8	Fer.	6	450	1907	Tacoma, Wash.	do.
130261		St. s.	West Shore.	196	115	94.6	20.9	7.2	Tow.	9	83	1882	Canaoharie, N. Y.	Norfolk, Va.
207908		St. s.	WEST SHORE.	676	294	157.0	36.0	15.0	Frt.	14	800	1910	Buffalo, N. Y.	Cleveland, Ohio.
208118		Ga. s.	West Shore.	6	6	37.3	8.9	3.1	Pas.	1	10	1908	Saugatuck, Mich.	Grand Haven, Mich.
201071		Ga. s.	West Side.	97	85	63.6	26.0	9.1	Fer.	3	60	1804	Saunderstown, R. I.	Newport, R. I.
206186		Ga. s.	West Virginia.	14	10	35.0	10.8	3.3	Frt.	1	36	1910	Mount Vernon, Wash.	Pt. Townsend, Wash.
81550		St. s.	Westchester.	20	13	42.7	14.1	6.2	Tow.	3	60	1886	Long Island City, N. Y.	New York, N. Y.
80703		St. s.	Westerly.	41	20	66.6	16.7	6.0	Tow.	3		1879	Mystic, Conn.	Stonington, Conn.

1 Formerly ga. s. Mukilteo.
 2 Formerly ga. y. Vagabond.
 3 Formerly st. s. Geo. A. Floss.

4 Formerly st. s. Welding Bros.
 5 Formerly ga. y. Ella H.
 6 Formerly *st. p. d'Eloise.

7 Formerly ga. y. Lillian.
 8 Formerly st. s. Norman L. Wagner.

MERCHANT STEAM VESSELS OF THE UNITED STATES—Continued.

Official No.	Signal letters.	Reg.	Name of vessel.	Gross tonnage.	Net tonnage.	Length.	Breadth.	Depth.	Service.	Crew.	Indicated horsepower.	When built.	Where built.	Home port (where permanent document issues).
						Feet.	Feet.	Feet.						
200608		St. s.	Westerly.	68	36	68.1	18.2	7.2	Tow.	4	160	1912	Tottenville, N. Y.	Stonington, Conn.
204975	K. W. M. T.	St. s.	WESTERN.	415	282	134.9	27.1	15.2	Tow.	15	1,000	1908	Camden, N. J.	New York, N. Y.
90056		Gal. s.	Western.	15	10	36.6	12.2	4.3	Tow.	3		1890	Seattle, Wash.	Pt. Townsend, Wash.
200370		St. s.	WESTERN STAR.	4,764	3,563	416.0	50.3	29.0	Pas.	19	1,450	1903	Wyandotte, Mich.	Oswego, N. Y.
81311		St. p.	WESTERN STATES.	3,077	1,566	350.0	44.0	19.9	Pas.	136	4,200	1902	do.	Detroit, Mich.
81249		St. s.	Western Union		62	96.0	25.0	9.1	Cbl.	3	500	1889	Camden, N. J.	New York, N. Y.
200698	K. S. W. II.	St. s.	Westerner.	601	369	160.6	36.0	12.6	Frt.	15	350	1904	Aberdeen, Wash.	Pt. Townsend, Wash.
208674		St. s.	WESTFIELD.	1,238	842	191.8	46.1	17.0	Fer.	7	1,400	1911	Wilmington, Del.	New York, N. Y.
80965		St. p.	Westmoreland.	846	673	199.3	32.3	12.5	Pas.	31	875	1883	Baltimore, Md.	Baltimore, Md.
110787		St. s.	WESTMORELAND.	199	99	121.6	26.4	11.2	Tow.	9	600	1888	Nowburgh, N. Y.	Perth Amboy, N. J.
81188		St. s.	Westport.	211	154	124.0	31.2	9.5	Frt.	17	150	1888	San Francisco, Cal.	San Francisco, Cal.
208731		St. s.	Westport.	246	167	125.6	21.2	8.8	Pas.	9	450	1911	Boston, Mass.	Boston, Mass.
208877		St. s.	WESTPORT.	116	50	88.0	19.0	11.5	Fsh.	11	370	1912	Seattle, Wash.	Seattle, Wash.
209895		*Ga. p.	Westport.	7	7	36.0	6.5	2.5	Pas.	1	6	1912	Vincennes, Ind.	Evansville, Ind.
200525		Gal. s.	What.	6	6	27.5	8.5	6.3	Frt.	1		1903	Aberdeen, Wash.	Pt. Townsend, Wash.
26884		St. p.	What Cheer.	214	175	117.0	23.0	7.0	Pas.	12	450	1867	Keyport, N. J.	Providence, R. I.
93135		St. s.	Whatcom.	716	329	169.0	36.7	13.7	Pas.	22	1,400	1901	Everett, Wash.	Pt. Townsend, Wash.
81701		Gal. s.	Whelp.	8	7	30.5	13.0	4.0	Fsh.	1		1899	Atlantic City, N. J.	Patchogue, N. Y.
207605		Gal. s.	Whldo.	5	5	31.2	8.3	3.3	Pas.	1	30	1896	Boston, Mass.	Boston, Mass.
80818		Gal. s.	Whiteaway.	18	11	58.0	19.1	3.6	Frt.	2		1881	Greenport, N. Y.	Machias, Me.
201109	K. T. F. R.	Gal. y.	Whiteaway.	49	45	54.6	16.6	4.4	Yct.	2		1904	Tarrytown, N. Y.	New York, N. Y.
201129		Gal. s.	Whiteaway.	10	7	35.5	8.5	2.4	Pas.	1		1898	Tacoma, Wash.	Tacoma, Wash.
202543	K. V. C. L.	Gal. y.	Whim.	65	62	69.3	21.2	6.5	Yct.	6		1905	New York, N. Y.	Philadelphia, Pa.
204349		Gal. s.	Whim.	64	47	70.0	18.0	4.7	Msc.	2	50	1906	Newark, N. J.	Newark, N. J.
80885		Gal. s.	Whp.	64	51	71.8	23.1	4.8	Frt.	3		1882	Boston, Mass.	Boston, Mass.
201245		St. y.	Whporee.	22	11	64.5	10.9	5.5	Yct.	2		1904	Islesboro, Me.	Do.
206193		Gal. y.	Whrlwind.	59	40	111.0	12.0	6.9	Yct.	7	525	1909	New York, N. Y.	Cincinnati, Ohio.
80832		*St. p.	Whisper.	33	33	75.0	20.0	3.2	Fer.	4		1881	Ashland, Ky.	Do.
200783		Gal. s.	Whisper.	11	11	40.0	10.4	3.5	Msc.	1		1904	Tuckerton, N. J.	Camden, N. J.
204367		*St. p.	Whisper.	55	55	105.5	22.4	4.3	Pas.	16	100	1907	Luxora, Ark.	Memphis, Tenn.
80898		Gal. s.	White.	27	18	58.1	17.6	6.0	Pas.	2		1882	Port Jefferson, N. Y.	New York, N. Y.
204674		Gal. s.	White.	14	0	33.4	10.0	3.8	Pas.	1		1907	Milltown, Wash.	Pt. Townsend, Wash.
208160		Gal. s.	White.	8	7	33.0	10.4	4.0	Fsh.	1	12	1908	St. Ignace, Mich.	Grand Haven, Mich.
81199		St. s.	White Ash.	117	58	92.6	22.0	9.6	Tow.	5	450	1888	Brooklyn, N. Y.	New York, N. Y.
201794		Gal. s.	Whitcap.	8	8	30.0	10.0	3.6	Msc.	1	8	1905	Atlantic City, N. J.	Somers Point, N. J.
205219		Gal. s.	White Cap.	5	5	32.3	8.2	3.6	Pas.	1	20	1908	Bellingham, Wash.	Pt. Townsend, Wash.
210072		Gal. s.	White City.	29	24	56.5	17.6	5.2	Pas.	1	50	1912	New Haven, Conn.	New Haven, Conn.
205228		Gal. s.	White Cloud.	10	9	33.3	9.0	4.0	Fsh.	2	12	1907	Mantowoc, Wis.	Milwaukee, Wis.
209543		*St. p.	White Cloud Belle.	18	18	73.3	18.6	3.1	Fer.	3		1911	White Cloud, Kans.	St. Joseph, Mo.
81766		*Gal. p.	White Dove.	70	47	85.0	14.6	3.0	Pas.	8		1900	Madison, Ind.	Louisville, Ky.
81299		St. p.	WHITEHALL.	1,088	811	196.0	37.4	14.1	Frt.	2	540	1890	Newburgh, N. Y.	New York, N. Y.
203220		St. s.	Whitehall.	33	22	59.4	17.0	5.6	Tow.	3		1906	Athens, N. Y.	Plattsburg, N. Y.
3436		St. s.	Whitehaven.	22	15	44.8	12.8	6.8	Fer.	1		1889	Tonawanda, N. Y.	Buffalo, N. Y.
210152		Gal. s.	White Lily.	19	13	58.5	12.5	3.8	Pas.	2		1912	Morgan City, La.	Brashear, La.
206639		*Gal. p.	White Oak.	8	8	51.5	11.0	2.0	Tow.	2	25	1909	Carrollton, Ky.	Louisville, Ky.
206947		Gal. y.	White Plume.	29	20	48.0	13.4	4.4	Yct.	1	15	1909	Mount Vernon, Wash.	Pt. Townsend, Wash.
81396		St. s.	White Rose.	74	37	70.0	19.3	8.7	Tow.	5	200	1892	Tottenville, N. Y.	New York, N. Y.
81122		St. s.	Whitesboro.	195	144	114.0	31.0	9.0	Pas.	15	110	1886	San Francisco, Cal.	San Francisco, Cal.
81867		Gal. y.	White Seal.	20	13	50.2	12.0	4.2	Yct.	2	25	1903	Marcus Hook, Pa.	Philadelphia, Pa.
202409		*St. p.	White Seal.	193	116	96.8	20.3	5.3	Pas.	16		1905	Fairbanks, Alaska.	Eagle, Alaska.
207899		Gal. s.	White Seal.	14	9	44.0	9.3	3.0	Pas.	2	30	1905	De Pere, Wis.	Marquette, Mich.
81450		St. s.	White Star.	9	7	42.0	11.0	4.0	Pas.	3		1893	Bridgeport, Conn.	New Haven, Conn.
204730		Gal. s.	White Star.	11	7	41.3	12.3	3.5	Frt.	2		1907	Eustis, Fla.	Jacksonville, Fla.
202226		Gal. s.	White Swan.	7	6	30.4	8.4	2.4	Fsh.	3		1904	Mantowoc, Wis.	Milwaukee, Wis.
206724		*Gal. p.	White Swan.	11	11	58.6	11.4	2.6	Tow.	2	40	1909	Leavenworth, Ind.	Louisville, Ky.
81556		Gal. s.	White Wing.	17	11	50.1	14.3	3.6	Frt.	2		1896	Newpoint, Va.	Elizabeth City, N. C.
81607		St. s.	White Wing.	67	34	69.4	16.7	8.3	Fsh.	5		1898	Seattle, Wash.	Juneau, Alaska.
200927		Gal. s.	White Wing.	37	31	71.6	16.5	4.3	Frt.	2	28	1909	White Haven, Md.	Crisfield, Md.
204386		Gal. s.	White Wings.	6	6	24.0	12.0	3.2	Fsh.	1		1890	Osterville, Mass.	Newport, R. I.
204024		St. s.	Whitford.	14	9	40.5	8.5	3.4	Tow.	2	35	1907	Oshkosh, Wis.	Milwaukee, Wis.
81862	K. S. J. L.	St. s.	WHITTIER.	1,295	798	240.0	32.0	17.5	Frt.	25	800	1903	San Francisco, Cal.	San Francisco, Cal.
201179		Gal. s.	Whiz.	8	6	40.5	11.1	4.1	Msc.	1	14	1904	New Haven, Conn.	New Haven, Conn.
207097		St. s.	Whiz.	9	6	40.0	8.0	3.0	Tow.	2		1909	Berwick, La.	Brashear, La.
81519		St. s.	Why Not.	12	8	49.4	10.3	5.1	Pas.	1		1895	Clifton, N. Y.	New York, N. Y.
207671		Gal. s.	Why Not.	8	7	26.5	3.1	3.1	Fsh.	3	10	1905	Leland, Mich.	Grand Haven, Mich.
81992		St. s.	Wicomco.	136	70	113.5	19.7	10.1	Fsh.	27	275	1900	Pocomoke City, Md.	Tappanhook, Va.
202725		Gal. s.	Wicomco.	19	12	62.8	12.7	2.9	Pas.	2		1905	Shadpoint, Md.	Crisfield, Md.
203291		Gal. s.	Wide Awake.	11	7	39.6	12.3	5.8	Frt.	1		1906	Eastport, Me.	Eastport, Me.
81510		Gal. s.	Widgeon.	9	7	30.8	12.0	3.6	Msc.	1		(†)	Tottenville, N. Y.	New York, N. Y.
81842		Gal. s.	Widgeon.	22	13	50.0	12.0	4.0	Msc.	2	20	1902	Fort Republic, N. J.	Somers Point, N. J.
205597		Gal. y.	Widgeon.	14	9	39.7	10.4	3.6	Yct.	1		1907	Hoquiam, Wash.	Seattle, Wash.
206117		Gal. s.	Widgeon.	15	10	45.0	16.0	3.3	Fer.	1		1909	Havre de Grace, Md.	Baltimore, Md.
81501		St. s.	Wigwam.	40	23	72.0	17.3	6.0	Fsh.	10	85	1895	San Francisco, Cal.	San Francisco, Cal.
207834		Gal. y.	Willanda.	36	21	62.8	13.5	6.5	Yct.	2	80	1910	South Boston, Mass.	Patchogue, N. Y.
81831		Gal. y.	Willanna.	25	21	64.0	11.8	4.6	Yct.	4		1902	Detroit, Mich.	Detroit, Mich.

† Formerly ga. s. Hornet.

‡ Formerly st. s. Bee.

§ Formerly st. s. (a) Robert H. Rathbun.

§ Formerly st. s. (b) Shawanese.

¶ Formerly st. s. Majestic.

¶ Formerly st. s. Ben Harrison.

† Rebuilt, 1895.

MERCHANT STEAM VESSELS OF THE UNITED STATES—Continued.

Official No.	Signal letters.	Rtg.	Name of vessel.	Gross tonnage.	Net tonnage.	Length.	Breadth.	Depth.	Service.	Crew.	Indicated horsepower.	When built.	Where built.	Home port (where permanent document issues).
						<i>Feet.</i>	<i>Feet.</i>	<i>Feet.</i>						
81755		St. s.	Wilavls.	16	11	50.4	10.5	3.9	Frt.	2		1901	Rainier, Ore.	Astoria, Ore.
209911		St. s.	Wilbert A. Edwards	301	164	143.4	24.0	11.6	Frt.	29	500	1912	Solomons, Md.	Tappahannock, Va.
200067		St. s.	WILBERT L. SMITH	4,319	3,039	380.0	50.0	28.0	Pas.	21	1,500	1903	Lorain, Ohio	Oswego, N. Y.
202290		Ga. s.	Wilbur	6	6	32.0	6.5	3.0	Pas.	1		1905	Davenport, Iowa	Rock Island, Ill.
81606		*St. p.	Wilbur Crimmin	124	59	80.0	19.4	3.7	Pas.	18		1898	Coupeville, Wash.	St. Michael, Alaska.
81195		Ga. s.	Wilbur D.	12	10	44.0	15.2	4.0	Msc.	1		1888	Patchogue, N. Y.	Patchogue, N. Y.
207585		Ga. s.	Wilbur M.	6	6	27.1	8.7	3.6	Pas.	1	15	1909	Harbor Springs, Mich.	Grand Haven, Mich.
76908		Ga. y.	Wild Duck	27	20	56.0	17.2	5.2	Yct.	4		1890	Pocomoke City, Md.	New York, N. Y.
81333	K. J. P. M.	St. y.	WILD DUCK	233	116	138.4	24.0	11.0	Yct.	18	400	1891	Boston, Mass.	Do.
81736		St. y.	Wild Duck	10	7	33.7	12.0	4.5		0		1899	Brooklyn, N. Y.	Do.
209297		*Ga. p.	Wild Duck	17	13	56.2	17.0	2.1	Fer.	0	11	1905	Clarksville, Tenn.	Nashville, Tenn.
210181		Ga. s.	Wild Duck	8	7	29.5	10.5	4.0	Oys.	1		1912	Stratford, Conn.	Bridgeport, Conn.
116492		St. y.	*Wild Goose	43	27	62.2	14.0	7.5	Yct.	4		1892	Salem, Mass.	New Haven, Conn.
76869		St. y.	Wild Oats	43	29	85.5	13.3	5.8	Yct.	6		1890	Port Jefferson, N. Y.	Savannah, Ga.
200441		*Ga. p.	Wild Wood	11	11	42.0	10.0	2.5	Msc.	1	20	1903	Gilbertsville, Ky.	Paducah, Ky.
80569		Ga. s.	Wildwood	11	10	31.0	13.0	5.0	Fsh.	2		1876	Mystic, Conn.	Stonington, Conn.
81022		St. s.	Wildwood	53	26	66.6	15.6	5.2	Pas.	4		1884	Rainier, Ore.	Pt. Townsend, Wash.
81508		Ga. s.	Wildwood	7	6	39.1	10.0	3.6	Pas.	2		1895	Gloucester, N. J.	Somers Point, N. J.
202280		St. s.	Wildwood	22	15	66.0	14.5	4.7	Fsh.	3		1905	Greenport, N. Y.	Do.
203428		Ga. s.	Wildwood	14	13	39.2	10.6	4.7	Fsh.	1		1906	Ketchikan, Alaska	Ketchikan, Alaska.
203982		*Ga. p.	Wildwood	20	11	43.0	10.0	2.5	Msc.	1		1906	St. Louis, Mo.	Brashear, La.
208345		St. s.	WILWOOD	809	550	152.9	30.7	13.0	Pas.	5	650	1911	Port Richmond, N. Y.	Camden, N. J.
81256		Ga. s.	Willford W. Fuller	23	22	48.0	17.8	5.1	Frt.	4		1890	Bayport, N. Y.	New Bedford, Mass.
206498		Ga. s.	Willfred P.	9	9	31.6	10.4	4.7	Frt.	1	20	1909	Groton, Conn.	Newport, R. I.
80272		Ga. s.	Wilhelmina	39	25	67.8	22.8	4.1	Frt.	6		1872	East Pascagoula, Miss.	New York, N. Y.
160711	K. M. N. C.	St. s.	*WILHELMINA	1,696	1,068	200.0	36.6	19.8	Frt.	20	725	1888	West Hartlepool, Eng.	Do.
203030		Ga. s.	Wilhelmina	8	5	32.1	10.1	3.8	Pas.	2		1906	Ballard, Wash.	Nome, Alaska.
205444		Ga. s.	Wilhelmina	95	70	80.3	21.3	6.6	Frt.	4	150	1908	North Bend, Ore.	Yaquina, Ore.
206997	L. B. H. F.	St. s.	WILHELMINA	6,974	4,402	426.1	54.1	33.5	Pas.	87	6,000	1909	Newport News, Va.	San Francisco, Cal.
209531		Ga. y.	Wilhelmina	6	6	28.4	7.5	3.2	Yct.	2	10	1911	Green Bay, Wis.	Milwaukee, Wis.
209905		Ga. s.	Wilhelmina	25	17	45.2	12.0	6.2	Fsh.	5	32	1912	Seattle, Wash.	Seattle, Wash.
81733		St. s.	WILKESBARRE	4,153	3,311	381.7	50.5	28.0	Frt.	22	2,100	1901	Buffalo, N. Y.	Buffalo, N. Y.
201565		St. s.	WILKES-BARRE	1,197	814	191.4	44.0	15.8	Fer.	8	1,400	1904	Wilmington, Del.	New York, N. Y.
207537		Ga. s.	Wilkin II	15	10	37.6	12.9	6.0	Pas.	2		1910	Philpsburg, Me.	Bath, Me.
209117	L. C. D. V.	St. s.	Williamette	903	555	194.7	40.6	15.2	Frt.	27	700	1911	Kalamazoo, Cal.	San Francisco, Cal.
81827		Ga. s.	Williamina	10	9	31.0	12.0	3.8	Frt.	2		1902	Bridgeton, N. J.	Bridgeton, N. J.
203575		Ga. s.	Willapa	10	8	51.0	14.0	4.0	Pas.	1		1906	South Bend, Wash.	Pt. Townsend, Wash.
205053	K. W. N. P.	St. s.	Willapa	752	433	178.5	40.0	13.3	Frt.	19		1908	Raymond, Wash.	San Francisco, Cal.
80453		St. s.	Willard	22	12	49.9	13.0	4.7	Tow.	4		1874	Portland, Me.	Portland, Me.
81420		St. s.	Willard	35	17	60.8	14.4	6.4	Tow.	4		1892	Portsmouth, Va.	Norfolk, Va.
208170		Ga. s.	Willard	8	6	28.4	11.8	2.2	Pas.	1	10	1906	Key West, Fla.	Key West, Fla.
208146		St. s.	WILLARD L.	46	32	61.0	16.1	8.0	Fsh.	4	55	1910	Cleveland, Ohio	Cleveland, Ohio.
202550		Ga. s.	Willard K. Osler	8	5	31.1	11.1	5.8	Fsh.	3		1905	Friendship, Me.	S. W. Harbor, Me.
81758		*St. p.	Will H. Isom	983	619	183.8	36.5	5.6	Pas.	36	880	1901	Ballard, Wash.	St. Michael, Alaska.
81016		St. s.	Will H. Wood	44	22	72.2	16.6	7.6	Tow.	7		1884	New Orleans, La.	Pittsburgh, Pa.
209634		St. s.	Will and Frank	25	17	57.0	15.8	5.9	Fsh.	3	65	1911	Erle, Pa.	Dunkirk, N. Y.
81619		St. s.	Will and Harry	10	7	39.3	12.0	4.0	Fsh.	5		1898	Ashtabula, Ohio.	Milwaukee, Wis.
80307		St. s.	William	33	16	54.6	14.0	6.8	Tow.	4		1872	New Brunswick, N. J.	New Haven, Conn.
206270	L. B. C. R.	St. s.	William Blundou	240	129	127.4	22.8	10.4	Fsh.	27	500	1909	Solomons, Md.	Tappahannock, Va.
81050	K. W. M. N.	St. s.	William Chisholm	1,581	1,246	246.6	36.9	19.4	Frt.	17	550	1884	Cleveland, Ohio.	New York, N. Y.
80965		St. s.	William Coleman	21	10	53.6	13.7	5.0	Tow.	3		1883	Athens, N. Y.	Do.
81424	K. P. M. N.	St. s.	William Coley	193	116	121.5	26.0	8.7	Wrk.	9	310	1893	Tottenville, N. Y.	Do.
81328		St. s.	William Connors	15	10	41.4	11.1	4.1	Pas.	3		1891	Brewer, Me.	Bangor, Me.
80630		St. s.	William Cramp	56	28	69.0	17.5	7.5	Tow.	4		1877	Philadelphia, Pa.	Philadelphia, Pa.
81431		St. s.	Wm. Dickinson	78	49	78.2	19.5	10.9	Tow.	3		1893	Benton Harbor, Mich.	Chicago, Ill.
81216		St. s.	Wm. Dinsdale	44	22	57.0	16.5	7.3	Wat.	3		1889	Brooklyn, N. Y.	New York, N. Y.
81800		*St. p.	Wm. Drews	55	55	84.0	21.5	3.8	Tow.	4		1901	Morgan City, La.	Brashear, La.
81072		St. s.	WILLIAM EDENBORN	5,910	4,531	478.0	52.0	30.0	Frt.	24	1,800	1900	West Bay City, Mich.	Duluth, Minn.
80726		St. s.	William Edwards	1,272	973	226.0	35.8	18.2	Frt.	15	400	1879	Abbott Bridge, Ohio	Sandusky, Ohio.
81670		St. p.	Wm. Elliott	98	83	101.0	31.0	5.4	Pas.	9	75	1899	Georgetown, S. C.	Georgetown, S. C.
81771		St. s.	William Engel	47	32	63.1	17.5	7.2	Fsh.	4		1901	Manitowoc, Wis.	Milwaukee, Wis.
26512		St. p.	William Fletcher	159	95	143.0	22.0	8.8	Pas.	6	500	1864	Keyport, N. J.	New York, N. Y.
201048		*St. p.	Wm. Garig	193	193	175.0	35.0	5.2	Pas.	42	209	1904	Jeffersonville, Ind.	New Orleans, La.
81600		St. s.	William H.	38	26	69.5	17.0	5.6	Pas.	2		1898	Ashtabula Harbor, Ohio.	Chicago, Ill.
81480		St. e.	William Hengerer	125	90	91.0	17.6	9.6	Frt.	4	75	1894	Phoenix, N. Y.	Chicago, N. Y.
81854		*St. p.	William Howard	95	55	85.0	25.0	4.2	Pas.	14		1903	Palatka, Fla.	Jacksonville, Fla.
81011		Ga. s.	William Kelson	10	5	41.0	12.6	3.4	Msc.	1		1883	York County, Va.	Newport News, Va.
81435		St. s.	Wm. Kennedy	86	43	74.8	20.5	10.4	Tow.	6		1893	Buffalo, N. Y.	Cleveland, Ohio.
81592		*St. p.	William Kyle	35	23	89.4	18.7	3.0	Frt.	5		1897	Franklin, La.	Brashear, La.
205186		St. s.	WILLIAM LIVINGSTONE	6,634	4,927	532.0	58.3	32.0	Frt.	26	1,800	1908	Ecorse, Mich.	Duluth, Minn.
207137		Ga. s.	Wm. Logan	14	9	57.0	14.0	3.6	Frt.	1	100	1909	Buffalo, N. Y.	Buffalo, N. Y.
205209		St. s.	William M.	87	87	100.0	22.0	4.8	Frt.	4	40	1908	Wilmington, N. C.	Wilmington, N. C.
206723		St. s.	William McAllister	139	94	85.0	23.0	10.1	Tow.	5	400	1909	Brooklyn, N. Y.	New York, N. Y.
81459		St. s.	William McAvoy	31	15	56.0	14.5	6.0	Tow.	4		1883	Bordentown, N. J.	Burlington, N. J.
81770		*St. p.	Wm. McClellan	185	185	150.0	28.0	4.5	Tow.	5	589	1901	Jeffersonville, Ind.	St. Louis, Mo.

¹ Formerly schr. J. M. Laudeman.

² Formerly st. y. Sylvia.

³ Formerly st. y. Jessie.

⁴ Formerly st. s. (a British, New Borough.

(b) Pensacola.

⁵ Formerly st. s. Willard Clapp.

MERCHANT STEAM VESSELS OF THE UNITED STATES—Continued.

Official No.	Signal letters.	Rtg.	Name of vessel.	Gross tonnage.	Net tonnage.	Length.	Breadth.	Depth.	Services.	Crew.	Indicated horsepower.	When built.	Where built.	Home port (where permanent document issues).
						Feet.	Feet.	Feet.						
81786		Ga. s.	William McKinley	14	9	45.8	14.9	4.0	Oys.	2		1901	Patchogue, N. Y.	Provincetown, Mass.
207874		Ga. s.	Wm. McKinley	8	8	30.0	9.8	3.5	Fsh.	2	8	1897	Seul Choix Point, Mich.	Grand Haven, Mich.
80352		St. s.	William Marvel	86	59	87.0	23.5	6.7	Frt.	5		1875	Fall River, Mass.	New York, N. Y.
204223		St. s.	WILLIAM NOTTINGHAM	4,234	3,070	376.5	50.0	29.0	Fas.	22	1,200	1902	Buffalo, N. Y.	Oswego, N. Y.
81870		Ga. s.	William Numsen	111	66	110.2	22.0	7.0	Frt.	6	225	1907	Millford, Del.	Perth Amboy, N. J.
116443		St. s.	Wm. Penn	8	8	38.9	14.6	3.0	Oys.	1		1903	Forked River, N. J.	Do.
80918		St. s.	Wm. Relhart	56	31	70.2	17.0	7.6	Tow.	4		1891	Baltimore, Md.	New York, N. Y.
202254		St. s.	William Rollar	28	14	56.0	15.8	7.6	Tow.	3		1882	Saugatuck, Mich.	Cleveland, Ohio.
80762		St. s.	WILLIAM ROWLAND	129	83	80.6	20.6	10.5	Tow.	4	500	1890	Chester, Pa.	New York, N. Y.
206437		Ga. s.	Wm. Rudolph	267	209	145.0	23.6	9.0	Frt.	4	300	1880	Mount Clemens, Mich.	Milwaukee, Wis.
81021		St. s.	William S.	8	6	33.8	11.8	4.3	Fsh.	2	18	1909	Erle, Pa.	Cleveland, Ohio.
80722		Ga. s.	William Schaubel, sr.	45	22	63.5	16.0	6.7	Tow.	9		1884	Philadelphia, Pa.	Perth Amboy, N. J.
26623		Ga. s.	William Scott	9	9	34.1	13.3	3.5	Mae.	1		1878	Rockaway, N. Y.	Perth Amboy, N. J.
80745		St. s.	William Shriver	16	10	42.0	16.0	4.0	Frt.	2		1853	Philadelphia, Pa.	Norfolk, Va.
81152		St. s.	William Sprague	48	24	68.4	16.2	7.5	Tow.	5		1880	Boston, Mass.	Boston, Mass.
150266		St. p.	Wm. Stevenson	34	23	50.5	14.8	8.8	Tow.	3		1887	Buffalo, N. Y.	Buffalo, N. Y.
201211		Ga. s.	William Storie	439	320	146.0	29.0	8.8	Fas.	15	274	1882	Brooklyn, N. Y.	Newark, N. J.
201536		Ga. s.	William Tell	13	9	33.0	10.6	4.0	Pas.	1		1904	Dewatto, Wash.	Pt. Townsend, Wash.
81354		*St. p.	William Tell	15	8	42.9	16.5	3.4	Oys.	4		1904	Biloxi, Miss.	New Orleans, La.
200549		St. s.	Wm. Towle	96	63	90.0	16.0	3.5	Tow.	6		1891	Metropolis, Ill.	Sioux City, Iowa.
81105		St. s.	William Tracy	62	42	69.0	15.0	7.4	Tow.	4		1903	Port Richmond, N. Y.	New York, N. Y.
206655		St. s.	Wm. A. Cumming	76	40	65.0	16.3	5.7	Oys.	6		1885	South Norwalk, Conn.	Bridgeport, Conn.
81025		St. s.	WILLIAM A. FIELD	114	61	71.0	20.0	12.5	Tow.	5	1,000	1909	Cleveland, Ohio.	Duluth, Minn.
204701		St. s.	Wm. A. Haskell	1,530	1,440	242.5	37.0	14.2	Frt.	18	600	1884	Detroit, Mich.	Ogdensburg, N. Y.
76883		St. s.	WILLIAM A. HAWGOOD	6,530	4,910	532.0	56.2	31.0	Frt.	18	1,800	1907	Chicago, Ill.	Cleveland, Ohio.
207468		St. s.	William A. Hazzard	372	267	164.8	29.8	11.8	Frt.	12	793	1890	Sheboygan, Wis.	Port Huron, Mich.
81001		St. s.	William A. Jamison	229	116	96.0	27.5	13.5	Tow.	7	1,000	1910	Shoeb, Conn.	New York, N. Y.
206880		St. s.	Wm. A. Johnson	25	12	55.5	14.9	6.6	Tow.	5		1883	Baltimore, Md.	Baltimore, Md.
20235		St. s.	WILLIAM A. MCGONAGLE	275	183	110.0	28.0	15.0	Frh.	9	800	1906	Lorain, Ohio.	Duluth, Minn.
202351		St. s.	WILLIAM A. PAINE	5,798	4,435	490.0	52.0	30.0	Frt.	22	1,500	1905	Cleveland, Ohio.	Cleveland, Ohio.
80352		St. s.	WILLIAM A. ROGERS	6,524	5,101	525.0	55.0	31.0	Pas.	24	1,800	1905	Lorain, Ohio.	Niagara Falls, N. Y.
81808		St. s.	Wm. A. Wells	68	40	76.5	17.0	8.2	Fsh.	19		1873	Bristol, Me.	Newport, R. I.
204121		St. s.	William B. Blades, jr.	62	34	61.0	16.7	5.8	Pas.	6		1902	Newbern, N. C.	Newbern, N. C.
207981		St. s.	WILLIAM B. DAVOCK	4,468	3,246	420.0	52.0	23.0	Frt.	21	1,400	1907	St. Clair, Mich.	Cleveland, Ohio.
81489		St. s.	WILLIAM B. DICKSON	7,568	5,712	580.0	58.2	33.2	Frt.	24	1,800	1910	Ecorse, Mich.	Duluth, Minn.
209859		St. s.	Wm. B. Kirk	116	93	92.2	14.1	4.0	Frt.	6	60	1887	Baldwinsville, N. Y.	Buffalo, N. Y.
207252		St. s.	William B. Murray	390	172	151.6	24.1	13.0	Fsh.	34	700	1912	Rockland, Me.	Greenport, N. Y.
81674		Ga. s.	WILLIAM B. SCHILLER	7,521	5,819	580.0	58.0	32.0	Frt.	25	1,880	1909	Lorain, Ohio.	Duluth, Minn.
208396		St. s.	Wm. B. Tennison	18	11	60.5	17.5	4.5	Oys.	2		1899	Crab Island, Md.	Newport News, Va.
202200		St. s.	WILLIAM C. AGNEW	6,533	4,985	532.0	58.0	31.0	Frt.	0	1,760	1911	Lorain, Ohio.	Cleveland, Ohio.
10655		St. s.	Wm. D. Ames	30	21	61.3	15.0	6.0	Pas.	9	50	1905do.	Sandusky, Ohio.
81166		St. s.	Wm. E. Cleary	41	20	62.0	16.6	7.3	Tow.	5		1864	Philadelphia, Pa.	Boston, Mass.
201197		St. s.	Wm. E. Cleary	140	110	96.0	17.5	9.0	Frt.	4	120	1887	Lockport, N. Y.	New York, N. Y.
202296		St. s.	Wm. E. Cleary	90	61	75.6	19.5	11.0	Tow.	9		1904	Newburgh, N. Y.	Albany, N. Y.
80991		Ga. s.	WILLIAM E. COREY	6,363	5,045	557.8	56.0	26.5	Frt.	24	1,900	1905	Chicago, Ill.	Duluth, Minn.
81437		St. s.	Wm. E. Cox	25	22	46.1	17.3	5.6	Frt.	1		1883	Millford, Del.	Patchogue, N. Y.
81688		St. s.	William E. Doron	171	142	79.4	23.0	8.6	Fer.	5		1893	Philadelphia, Pa.	Burlington, N. Y.
81807		St. s.	WILLIAM E. REIS	4,748	3,154	416.0	50.0	24.0	Frt.	20	1,700	1900	Cleveland, Ohio.	Cleveland, Ohio.
206373	L. B. T. D.	St. s.	Wm. F. Fitch	3,629	2,632	346.0	48.0	28.0	Frt.	18	1,420	1902	Wyandotte, Mich.	Do.
81493	K. M. C. W.	St. s.	Wm. F. Herrin	4,938	3,143	378.0	52.1	29.5	Oil.	40	2,000	1911	Newport News, Va.	San Francisco, Cal.
81845		St. s.	Wm. F. McCauley	149	74	90.0	21.0	11.2	Tow.	7	640	1894	Camden, N. J.	Savannah, Ga.
81069		St. s.	Wm. F. Piletz	29	17	52.6	14.0	3.4	Tow.	3		1902	Vermillion, Ohio.	Cleveland, Ohio.
91372		St. p.	William F. Reed	30	15	57.7	13.2	5.8	Drg.	4		1885	Glenwood, N. Y.	New York, N. Y.
202542		St. s.	William F. Romer	880	503	221.7	52.9	12.3	Pas.	32	900	1881	Baltimore, Md.	Do.
63046		St. s.	WILLIAM G. MATHER	6,838	5,183	513.0	60.2	32.0	Frt.	22	2,000	1905	Ecorse, Mich.	Marquette, Mich.
81787		St. s.	William G. Perry	481	320	162.0	36.0	8.8	Lgt.	11	268	1901	West Bay City, Mich.	Cleveland, Ohio.
81723		St. s.	Wm. G. Small	28	19	49.3	16.5	6.5	Tow.	2		1901	Phippsburg, Me.	Bath, Me.
81744		St. s.	Wm. G. Williams	30	20	50.1	15.4	6.5	Tow.	2		1900	East Boston, Mass.	Boston, Mass.
80445		St. s.	Wm. H. Baldwin	38	26	54.0	16.8	6.8	Tow.	4		1901	New Baltimore, N. Y.	Bath, Me.
81237		Ga. s.	William H. Beard	28	14	54.0	14.7	6.2	Tow.	3		1874	Brooklyn, N. Y.	New York, N. Y.
80970		St. s.	Wm. H. Bunting	15	15	56.3	15.6	4.4	Frt.	2		1889	Oriole, Md.	Norfolk, Va.
80674		Ga. s.	William H. Clark	69	34	74.1	18.0	8.0	Pas.	5		1883	Boston, Mass.	Boston, Mass.
81358		St. s.	William H. Davidson	10	9	38.2	12.0	5.0	Fsh.	1		1878	New London, Conn.	Deer Isle, Me.
81801		St. s.	Wm. H. Gallon	58	29	68.9	18.2	8.4	Tow.	5		1882	Boston, Mass.	Fall River, Mass.
204230		St. s.	WILLIAM H. GRATWICK	4,776	3,352	416.0	50.0	28.0	Frt.	21	1,600	1902	Cleveland, Ohio.	Cleveland, Ohio.
81846		St. s.	Wm. H. Keeler	74	50	68.0	17.0	8.0	Tow.	4		1907	New Baltimore, N. Y.	New York, N. Y.
81628	K. N. R. F.	St. s.	Wm. H. Kinch	58	39	68.0	17.0	8.0	Tow.	4		1902	Ferrysburg, Mich.	Buffalo, N. Y.
204277	K. W. F. O.	St. s.	William H. Moody	259	176	115.0	27.5	9.2	Frt.	6	360	1883	Essex, Mass.	Gloucester, Mass.
80488		Ga. s.	William H. Murphy	923	673	190.8	36.6	12.6	Frt.	20		1907	Hoquiam, Wash.	San Francisco, Cal.
96285		Ga. s.	William H. Phillips	10	9	35.0	12.8	3.4	Mae.	2		1874	Patchogue, N. Y.	Newark, N. J.
81134		Ga. s.	Wm. H. Robbins	20	18	39.0	16.6	4.0	Oys.	3		1865do.	Patchogue, N. Y.
81117		Ga. s.	William H. Rowe	16	15	45.5	15.6	4.0	Oys.	1		1886	Bay Shore, N. Y.	Do.
200336		Ga. s.	Wm. H. Sharpe	6	5	37.2	12.1	3.3	Frt.	1		1886	Patchogue, N. Y.	Do.
200676		St. s.	William H. Taylor	226	153	108.3	26.2	12.1	Tow.	9	750	1903	Noank, Conn.	New York, N. Y.
		St. s.	WILLIAM H. TRUESDALE	5,057	3,764	432.0	62.0	28.0	Frt.	23	1,500	1906	Lorain, Ohio.	Buffalo, N. Y.

¹ Formerly st. s. Stella.
² Formerly st. p. Patrol.
³ Formerly st. s. John Schroeder.

⁴ Formerly st. s. General U. S. Grant.
⁵ Formerly st. p. Mary R. McKillop.
⁶ Formerly st. p. Mason L. Weems.

⁷ Formerly ga. s. Henry D. Simmonson.

MERCHANT STEAM VESSELS OF THE UNITED STATES—Continued.

Official No.	Signal letters.	Rig.	Name of vessel.	Gross tonnage.	Net tonnage.	Length.	Breadth.	Depth.	Service.	Crew.	Indicated horsepower.	When built.	Where built.	Home port (where permanent document issues).
						Feet.	Feet.	Feet.						
81749		St. s.	Wm. H. Wickham	33	22	58.2	13.9	5.1	Fer.	4		1883	Brooklyn, N. Y.	New York, N. Y.
81164		St. s.	Wm. H. Wolf	2,265	1,791	285.0	42.3	19.2	Frt.	17	800	1887	Milwaukee, Wis.	Milwaukee, Wis.
205180		St. s.	WILLIAM H. WOLF	6,281	4,767	504.0	54.0	30.0	Frt.	30	1,600	1908	Lorain, Ohio	Chicago, Ill.
81757		St. s.	William H. Yerkes, jr.	59	40	73.0	18.0	8.4	Tow.	8		1901	Solomons, Md.	Boston, Mass.
80789		Ga. s.	William I. Hume	14	14	42.6	16.7	3.8	Frt.	2		1880	Onancock, Va.	Norfolk, Va.
81027		St. s.	Wm. J. Averell	1,603	1,425	241.7	36.7	14.5	Frt.	18	600	1884	Detroit, Mich.	Ogdensburg, N. Y.
81724		Ga. s.	Wm. J. Blankford	26	18	66.0	18.1	4.4	Frt.	5		1900	Cambridge, Md.	Baltimore, Md.
81693		St. s.	Wm. J. Bradley	99	67	84.0	19.5	9.5	Tow.	7		1900	Camden, N. J.	Philadelphia, Pa.
205835		St. s.	Wm. J. Conway	65	44	58.7	19.5	8.5	Tow.	4	200	1908	Tottenville, N. Y.	New York, N. Y.
203421		St. s.	William J. Dalloy	80	54	70.6	20.4	9.0	Tow.	5		1906	do	do
204417		St. s.	WILLIAM J. FILBERT	7,902	6,189	585.0	60.0	32.0	Frt.	25	1,880	1907	Lorain, Ohio	Duluth, Minn.
200546		St. s.	Wm. J. Kelly	42	28	66.4	18.8	6.4	Pas.	8		1903	Scranton, Miss.	Galveston, Tex.
81119		St. s.	Wm. J. McCaldin	75	37	77.3	19.7	8.2	Tow.	5		1886	Athens, N. Y.	New York, N. Y.
207788		St. s.	Wm. J. MCCARTHY	98	40	82.0	21.0	10.3	Tow.	4	550	1912	Ferrysburg, Mich.	Chicago, Ill.
207790		St. s.	WILLIAM J. OLCOTT	7,568	5,712	580.0	58.2	33.3	Frt.	24	1,800	1910	Ecorse, Mich.	Duluth, Minn.
81635		St. s.	WILLIAM K. KAVANAUGH	203	138	124.5	20.2	9.3	Tow.	4	568	1898	Dubuque, Iowa	Duluth, Minn.
81747		St. s.	WILLIAM L. BROWN	4,998	3,967	430.0	50.2	24.4	Frt.	25	1,700	1901	Chicago, Ill.	St. Louis, Mo.
203441		St. s.	Wm. L. Parkhurst	50	39	69.8	16.6	5.2	Fer.	4		1906	Croton, N. Y.	New York, N. Y.
81022		St. s.	Wm. L. Proctor	117	58	104.0	20.0	10.0	Tow.	9	325	1883	Buffalo, N. Y.	Ogdensburg, N. Y.
81283		St. s.	William L. Scott	54	27	67.9	17.4	10.0	Tow.	3		1890	do	Buffalo, N. Y.
111172		Ga. s.	WILLIAM L. STRONG	203	138	102.0	24.0	12.6	Frb.	13	400	1898	Camden, N. J.	New York, N. Y.
205414		Ga. s.	Wm. L. Warner	10	8	31.4	9.0	3.7	Fsh.	2	10	1902	Manitowoc, Wis.	Grand Haven, Mich.
81132		Ga. s.	Wm. M. Brittain	10	10	44.0	13.0	3.0	Frt.	2		1886	Nansemond Co., Va.	Norfolk, Va.
81154		St. s.	William M. Dove	18	9	50.0	13.5	6.5	Tow.	3		1887	Baltimore, Md.	Philadelphia, Pa.
80330		St. s.	Wm. M. Flanders	58	29	75.4	15.7	7.5	Pas.	6		1872	East Boston, Mass.	Pensacola, Fla.
81092		St. s.	William M. Merwin	111	75	78.2	17.4	6.8	Oys.	7		1885	Milford, Conn.	Bridgeport, Conn.
81841		Ga. s.	Wm. M. Upshur	12	9	56.0	15.0	3.0	Frt.	1		1902	Oyster, Va.	Norfolk, Va.
200478	K. S. T. D.	St. s.	WILLIAM M. WADLEY	154	104	89.7	21.5	10.5	Tow.	10	500	1903	Chester, Pa.	New York, N. Y.
81003		Ga. s.	William M. Walker	19	18	45.6	15.0	4.6	Frt.	2		1883	Edgartown, Mass.	Kennebunk, Me.
80436		St. s.	Wm. L. Beach	49	33	69.0	17.4	7.2	Tow.	4		1873	Philadelphia, Pa.	New York, N. Y.
81217		St. s.	Wm. P. Congdon	68	34	75.2	18.0	7.8	Pas.	7		1889	Camden, N. J.	Georgetown, S. C.
200451		St. s.	William P. Donnelly	54	37	62.7	17.3	7.5	Tow.	3		1903	Buffalo, N. Y.	Buffalo, N. Y.
81705	L. B. G. V.	St. s.	WILLIAM P. PALMER	2,293	1,609	242.0	42.0	26.6	Frt.	24	900	1900	Cleveland, Ohio	Philadelphia, Pa.
206157		St. s.	WILLIAM P. PALMER	7,602	5,746	580.0	58.2	33.2	Frt.	24	1,800	1910	Ecorse, Mich.	Duluth, Minn.
86026		St. s.	William P. Rend	2,323	1,697	287.6	40.0	23.6	Frt.	15	900	1888	West Bay City, Mich.	Chicago, Ill.
202859		St. s.	WILLIAM P. SNYDER	6,939	5,492	530.0	56.2	32.0	Frt.	27	1,700	1906	Ecorse, Mich.	Cleveland, Ohio
209662		St. s.	WILLIAM P. SNYDER, JR.	8,603	6,650	590.0	64.2	34.2	Frt.	24	2,500	1912	do	Pittsburgh, Pa.
202565		Ga. s.	William R. Hearst	10	8	41.5	13.1	5.5	Frt.	2		1896	East Machias, Me.	Lube, Me.
81597		St. s.	WILLIAM R. LINN	4,328	3,196	400.0	48.3	23.9	Frt.	23	1,800	1898	Chicago, Ill.	Duluth, Minn.
81297		St. s.	Wm. S. Brusstar	45	22	63.0	17.2	7.6	Frt.	5		1890	Baltimore, Md.	New York, N. Y.
81906		St. s.	William S. Brusstar	174	99	132.0	20.0	9.6	Oys.	6	275	1902	do	Tappahannock, Va.
80149		St. s.	Wm. S. Earl	24	12	55.0	14.8	5.8	Tow.	4		1859	Philadelphia, Pa.	Albany, N. Y.
81791		St. s.	WILLIAM S. MACK	3,720	2,785	346.0	48.0	28.0	Frt.	20	1,250	1901	Lorain, Ohio	Cleveland, Ohio
80751		St. s.	Wm. S. McGowan	124	66	80.3	26.0	8.0	Frt.	2	51	1880	Boston, Mass.	Boston, Mass.
80601		St. s.	Wm. S. Stokley	83	83	96.5	18.0	8.4	Pol.	14		1875	Philadelphia, Pa.	Philadelphia, Pa.
95401		St. s.	William T. Cox	78	40	82.0	19.0	8.8	Tow.	5		1875	do	Newark, N. J.
135283		St. s.	Wm. T. Ledoraff	65	45	96.0	20.4	6.6	Oys.	7		1877	Norwalk, Conn.	New Haven, Conn.
210075		Ga. s.	William T. Muir	65	43	80.0	19.7	7.9	Frt.	5	140	1912	Astoria, Oreg.	Ketchikan, Alaska
81393		Ga. s.	William T. Stallings	17	10	59.7	15.8	4.1	Frt.	2		1892	Oriole, Md.	Baltimore, Md.
81694		St. s.	WM. CASTLE RHODES	2,176	1,340	242.0	42.0	26.6	Pas.	17	1,200	1900	Lorain, Ohio	Buffalo, N. Y.
81857		St. s.	WILLIAM HENRY MACK	3,781	2,923	354.0	48.0	28.0	Frt.	20	1,300	1903	Cleveland, Ohio	Cleveland, Ohio
201430		Ga. s.	Wm. W. Clark	11	9	38.0	12.2	5.1	Fsh.	2		1904	Jonesport, Me.	Machias, Me.
81455		Ga. s.	William W. Crosswell	21	16	60.0	17.1	4.4	Pas.	3		1893	Oriole, Md.	Haltimere, Md.
202811		St. s.	William V. R. Smith	207	108	96.0	25.3	12.6	Tow.	6	650	1905	Noank, Conn.	New York, N. Y.
81835		Ga. s.	Wm. and John	14	9	40.3	12.5	4.3	Frt.	1		1902	Port Gamble, Wash.	Pt. Townsend, Wash.
81170		Ga. p.	Williams Brothers	6	6	24.6	12.3	3.8	Fsh.	1		1887	Noank, Conn.	Newport, R. I.
209024		Ga. p.	Williamson	20	14	53.4	17.5	2.5	Fer.	1	8	1908	Nashville, Tenn.	Nashville, Tenn.
80398		Ga. s.	Willie	14	10	37.4	13.7	4.4	Frt.	2		1874	Charleston, S. C.	Charleston, S. C.
80616		Ga. s.	Willie	13	12	34.0	13.5	5.0	Msc.	2		1877	Noank, Conn.	New York, N. Y.
81101		St. s.	Willie	38	19	56.0	16.0	6.9	Tow.	4		1885	Brooklyn, N. Y.	do
81506		Ga. s.	Willie	11	10	36.6	14.4	4.0	Frt.	1		1895	Portsmouth, Va.	Norfolk, Va.
207124		Ga. s.	Willie	10	9	30.4	10.3	3.8	Fsh.	2	20	1885	Bay City, Mich.	Grand Haven, Mich.
81538		St. s.	Willie	14	9	40.2	14.0	4.8	Tow.	3		1896	Philadelphia, Pa.	Philadelphia, Pa.
206152		St. s.	Willie	14	14	43.9	10.8	8.9	Msc.	3	25	1908	Beaumont, Tex.	Fort Arthur, Tex.
206570		Ga. s.	Willie	11	8	40.2	10.1	2.9	Msc.	3	20	1908	Jacksonville, Fla.	Jacksonville, Fla.
206518		Ga. s.	Willie	20	14	55.7	12.8	4.6	Tow.	3	75	1911	Westlake, La.	Galveston, Tex.
206527		St. s.	Willie	9	8	41.0	10.0	3.0	Frt.	2	15	1910	Georgetown, S. C.	Georgetown, S. C.
206370		Ga. p.	Willie B.	14	14	50.8	10.0	2.3	Tow.	1		1906	Tyrone, Ky.	Louisville, Ky.
80817		St. s.	Willie Brown	19	10	47.0	13.0	6.0	Oys.	5		1871	Buffalo, N. Y.	Duluth, Minn.
81898		Ga. s.	Willie F.	6	5	40.3	13.0	2.9	Oys.	2		1900	Hopkins, Va.	Chincoteague, Va.
208374		Ga. s.	Willie K.	13	11	42.2	15.3	3.6	Fsh.	4		1906	Patohogue, N. Y.	Patohogue, N. Y.
81731		Ga. s.	Willie M.	14	12	55.0	14.3	3.6	Fsh.	4		1900	Greenport, N. Y.	Greenport, N. Y.
81421		Ga. s.	Willie R.	9	8	35.0	13.0	3.9	Fsh.	2		1892	Biloxi, Miss.	Gulport, Miss.
201453		Ga. s.	Willie R.	17	13	60.0	14.9	3.4	Pas.	4		1904	Bon Secour, Ala.	Mobile, Ala.
81864		St. s.	Willie Welch	46	31	51.9	16.8	9.2	Tow.	4	75	1903	South Amboy, N. J.	New York, N. Y.
81366		Ga. s.	Willie E. Morse	9	9	32.4	12.0	6.2	Msc.	1		1892	Friendship, Me.	S. W. Harbor, Me.

1 Formerly st. s. William M. Mills.

2 Formerly st. s. Robert A. Van Wyck.

3 Formerly st. s. George G. Hadley.

4 Formerly st. s. Hudson.

5 Formerly st. s. Enterprise.

MERCHANT STEAM VESSELS OF THE UNITED STATES—Continued.

Official No.	Signal letters.	Rtg.	Name of vessel.	Gross tonnage.	Net tonnage.	Length.	Breadth.	Depth.	Service.	Crew.	Indicated horsepower.	When built.	Where built.	Home port (where permanent document issues).
81230		Ga. s.	Willie J. Gibson	9	0	58.5	15.2	4.1	Frt.	1		1859	Solomons Island, Md.	Annapolis, Md.
81798		Ga. s.	Willie N. Johnson, jr.	19	14	54.6	17.0	2.6	Msc.	4		1901	Biloxi, Miss.	Gulfport, Miss.
204363		Ga. s.	Willis W.	10	9	38.0	11.3	4.9	Fsh.	3		1907	Erie, Pa.	Erie, Pa.
81768		Ga. y.	Willis T.	24	20	49.7	12.0	6.0	Yct.	1		1901	New York, N. Y.	New York, N. Y.
208397		St. s.	Willis L. King	7,568	5,712	580.0	58.2	33.2	Frt.	24	1,800	1911	Ecorse, Mich.	Duluth, Minn.
206337		Ga. s.	Willmetta	9	8	46.5	10.3	4.2	Frt.	2	37	1910	Poquoson, Va.	Tappahannock, Va.
81457		Ga. s.	Will-o'-the-Wisp	9	7	31.9	11.9	4.6	Ova.	3		1893	Bridgeport, Conn.	Bridgeport, Conn.
81661		Ga. s.	Willow	10	8	30.0	12.8	4.8	Msc.	1		1890	Brooklyn, N. Y.	New York, N. Y.
200014		St. s.	Willow	18	13	71.6	14.3	3.0	Pas.	3		1903	St. Joseph, Mich.	Erie, Pa.
26492		Ga. s.	Willow Brook	11	9	37.5	14.6	3.6	Pas.	1		1857	East Hartford, Conn.	New York, N. Y.
206981		Ga. s.	Willow H.	7	6	32.3	8.2	3.4	Fer.	1	16	1903	Northport, Mich.	Grand Haven, Mich.
207464		Ga. y.	Willmarth	12	8	35.0	11.4	3.3	Yct.	1	15	1901	Seattle, Wash.	Pt. Townsend, Wash.
81793		Ga. s.	Willmer T.	9	7	39.0	13.7	3.5	Frt.	1		1901	Kings Point, Va.	Norfolk, Va.
80881		St. s.	Wilmington	161	110	122.7	22.5	6.7	Pas.	8	200	1882	Philadelphia, Pa.	Wilmington, N. C.
81701		St. s.	WILMINGTON	225	93	58.0	22.0	12.2	Tow.	6	650	1900	Wilmington, Del.	New York, N. Y.
81739		*St. p.	Wilmington	60	46	81.8	20.4	4.4	Frt.	5	50	1900	Wilmington Island, Ga.	Brunswick, Ga.
206348		Ga. y.	Willmotine	37	25	67.3	12.8	5.2	Yct.	4		1909	Chessa Louskee, Fla.	Tampa, Fla.
204238		St. s.	WILPEN	7,612	5,851	554.0	58.2	33.0	Frt.	27	2,000	1907	Ecorse, Mich.	Cleveland, Ohio.
205811		Ga. y.	Willros II.	44	37	70.8	17.6	7.2	Yct.	4	80	1908	Stamford, Conn.	New York, N. Y.
209751		Ga. s.	Wilson	32	27	58.5	14.3	5.1	Pas.	2	80	1912	Astoria, Oreg.	Pt. Townsend, Wash.
81663		St. s.	Wilson P. Foss	58	39	64.2	18.0	8.1	Tow.	4		1899	Brooklyn, N. Y.	New York, N. Y.
81232		Ga. s.	Wilsona	12	12	41.4	13.9	3.4	Frt.	3		1889	Pocomoke City, Md.	Norfolk, Va.
206352		Ga. s.	Willon	11	9	38.5	9.8	4.5	Pas.	2	8	1909	Brooklyn, N. Y.	New York, N. Y.
80960		Ga. s.	Winnat W. Weir	13	11	31.0	15.5	4.6	Msc.	2		1883	Glenwood, N. Y.	Do.
157591		St. s.	WINDBER	107	73	80.4	21.0	9.7	Tow.	6	170	1900	Noank, Conn.	Do.
202174	K. T. W. F.	St. s.	WINDBER	2,440	1,820	290.0	40.1	21.9	Frt.	31	760	1889	West Hartlepool, Eng.	Pt. Townsend, Wash.
81302		St. s.	Windsor	102	67	81.5	24.0	8.5	Frt.	5	160	1890	Tottenville, N. Y.	New York, N. Y.
81475		St.	Windsor	193	140	74.4	50.0	4.0	Fer.	2	35	1894	Summerville, N. Y.	Rochester, N. Y.
205254		Ga. s.	Winehaven	15	10	48.3	12.4	5.1	Pas.	1	50	1903	San Francisco, Cal.	San Francisco, Cal.
81113		St. s.	Winfield S. Cabill	54	28	71.1	18.5	8.0	Tow.	7		1892	Baltimore, Md.	Philadelphia, Pa.
210003		St. s.	Winfield S. Cabill	299	172	137.0	24.5	11.0	Fsh.	30	700	1912	Solomons, Md.	Tappahannock, Va.
81621		Ga. s.	Wing It	14	11	43.5	14.5	4.5	Frt.	2		1898	Patchogue, N. Y.	Charleston, S. C.
210136		Ga. y.	Wingold	8	5	45.0	6.6	2.7	Yct.	0	30	1904	Detroit, Mich.	Detroit, Mich.
200314	K. S. R. D.	Ga. y.	Wing and Wing	16	12	45.3	9.8	7.2	Yct.	2	20	1903	Newport, R. I.	Cleveland, Ohio.
81626	K. N. R. C.	St. s.	WINIFRED	2,551	1,520	283.5	42.2	21.1	Oil.	26	1,200	1898	Bath, Me.	Port Arthur, Tex.
206380		Ga. s.	Winifred	25	22	44.9	13.0	6.0	Pas.	2	25	1909	Islip, N. Y.	Patchogue, N. Y.
200417		*St. p.	Winifrede	97	97	119.4	24.9	4.6	Tow.	7		1903	Marietta, Ohio	Wheeling, W. Va.
209394		St. s.	Winifred Hayes	14	9	48.0	11.5	4.6	Pas.	2	16	1896	Kettle Falls, Minn.	St. Paul, Minn.
205257		Ga. s.	Wink	15	10	57.0	12.4	4.8	Tow.	1	150	1908	Alameda, Cal.	San Francisco, Cal.
208078		*Ga. p.	Winkler Ferry	9	9	51.9	10.0	2.0	Fer.	2	10	1910	Crawleyville, Ind.	Evansville, Ind.
206151		*Ga. p.	Winner	8	8	63.0	10.0	1.9	Frt.	1	18	1909	Terre Haute, Ind.	Do.
137071		St. y.	Winnika	23	16	74.6	10.6	5.1	Yct.	3		1903	Alexandria Bay, N. Y.	Cape Vincent, N. Y.
80164		St. s.	Winnle	73	36	80.0	18.3	8.7	Tow.	8		1870	New Brunswick, N. J.	Perth Amboy, N. J.
81679		*Ga. p.	Winnie B.	10	7	30.8	7.5	1.5	Pas.	0		1899	Newbern, Tenn.	Memphis, Tenn.
203801		Ga. s.	Winnie Davis	58	28	74.1	23.6	5.1	Frt.	9		1906	Madisonville, La.	New Orleans, La.
81522		Ga. s.	Winnie Kano	11	10	32.5	12.1	6.0	Fsh.	3	10	1885	Friendship, Me.	Providence, R. I.
206438		Ga. s.	Winnie M.	10	9	37.0	11.5	3.9	Fsh.	2		1909	Erie, Pa.	Erie, Pa.
141800		Ga. y.	Winnling	36	20	56.3	12.8	6.2	Yct.	3		1901	Steinway, N. Y.	Philadelphia, Pa.
76012		St. s.	Winnipeg	1,108	874	252.5	35.0	15.3	Frt.	21	625	1878	Buffalo, N. Y.	Buffalo, N. Y.
207496		Ga. s.	Winola	12	12	38.0	9.2	4.3	Pas.	1	15	1910	Holly Beach, N. J.	Philadelphia, Pa.
80056		St. p.	Winona	649	460	155.0	33.8	12.4	Fer.	6	335	1869	New York, N. Y.	New York, N. Y.
81280		St. s.	Winona	20	10	47.0	13.2	5.7	Fsh.	5		1880	Noank, Conn.	Newport, R. I.
81760		Ga. y.	Winona	18	12	43.4	11.6	4.6	Yct.	2		1901	Beverly, Mass.	Mt. Desert Ferry, Me.
81812		*Ga. p.	Winona	10	8	81.0	8.0	1.8	Pas.	1		1902	Grantsville, W. Va.	Wheeling, W. Va.
127502		St. y.	Winona	47	32	76.5	14.2	8.3	Yct.	1	6	1901	New York, N. Y.	Washington, D. C.
203837		Ga. s.	Winona	25	17	57.4	12.3	6.3	Pas.	2	55	1907	Seattle, Wash.	Pt. Townsend, Wash.
207934		Ga. y.	Winona	53	50	85.0	14.2	2.0	Yct.	4	40	1909	Champlain, N. Y.	Plattsburgh, N. Y.
202406		Ga. s.	Winsons	13	10	40.1	10.2	6.0	Tow.	1		1905	Bristol, Me.	Portland, Me.
81162		St. s.	Winter Harbor	18	9	55.0	13.1	4.5	Pas.	3		1887	Bath, Me.	Boothbay, Me.
80396		St. p.	Winthrop	511	255	145.8	33.0	11.6	Fer.	4		1873	East Boston, Mass.	Norfolk, Va.
81441		St. s.	Winthrop	91	68	76.8	17.6	6.8	Pas.	5	150	1863	Essex, Mass.	New York, N. Y.
81762		St. s.	Winthrop	39	23	56.0	16.0	6.6	Fer.	4		1900	Winthrop, N. C.	Norfolk, Va.
207653		Ga. s.	Winton	8	7	36.0	12.0	3.0	Pas.	2	16	1910	Georgetown, S. C.	Georgetown, S. C.
77004	K. L. D. H.	St. s.	Winyah	1,682	1,445	200.0	38.0	17.5	Frt.	26	760	1891	Wilmington, Del.	New York, N. Y.
157399	K. M. B. W.	St. y.	WINTAH	143	74	115.0	20.5	9.4	Yct.	6	300	1894	Sparrow Point, Md.	Port Huron, Mich.
10510		St. s.	Wiyoma	37	18	62.7	16.8	6.6	Tow.	3		1850	Norwich, Conn.	Perth Amboy, N. J.
206425		Ga. s.	Wireless	8	5	43.5	9.7	4.6	Frt.	1	30	1909	San Francisco, Cal.	San Francisco, Cal.
120499		St. s.	Wisconsin	769	625	181.0	30.2	12.1	Pas.	35	300	1882	Detroit, Mich.	Chicago, Ill.
200333		St. s.	WISCONSIN	4,858	3,707	428.0	60.0	28.0	Frt.	18	1,400	1903	Superior, Wis.	Cleveland, Ohio.
141290		Ga. s.	Wis-ton-Wish	12	11	32.6	12.2	4.4	Frt.	1		1883	Isleboro, Me.	Mt. Desert Ferry, Me.

1 Formerly ga. y. (a) Cynthia II.

(b) Tarpon.

2 Formerly st. s. D. B. Dearborn.

3 Formerly British st. s. Davenport.

4 Formerly st. y. Esther C.

5 Formerly ga. y. (a) Leonara.

(b) Lapwing.

6 Formerly st. s. Junlata.

7 Formerly st. y. Cherokee.

8 Formerly st. s. John G. Christopher.

9 Formerly st. y. Dungeness.

10 Formerly st. s. (a) W. Geor.

11 Formerly st. s. F. and P. M. No. 1.

12 Formerly slip. Lillian and Helen.

† Chain ferry.

MERCHANT STEAM VESSELS OF THE UNITED STATES—Continued.

Official No.	Signal letters.	Rtg.	Name of vessel.	Gross tonnage.	Net tonnage.	Length.	Breadth.	Depth.	Service.	Crew.	Indicated horsepower.	When built.	Where built.	Home port (where permanent document issues).
						Feet.	Feet.	Feet.						
161858	K. Q. D. N.	St. y.	Wissahickon	74	43	101.7	14.1	8.7	Yct.	6		1900	South Boston, Mass.	Philadelphia, Pa.
204416		St. s.	WISSAHICKON	4,062	3,104	350.0	46.0	30.9	Frt.	27		1907	Buffalo, N. Y.	Erle, Pa.
150747	K. M. W. T.	St. y.	Wissahickon	40	31	74.9	13.2	8.3	Yct.	7		1907	New York, N. Y.	Chicago, Ill.
205873		Ga. s.	Wistaria	14	10	43.7	15.0	3.0	Frt.	1	15	1908	Paulsboro, N. J.	Camden, N. J.
208805		Ga. s.	Wistaria	8	8	37.3	7.2	2.4	Frt.	1	24	1912	Louisiana, Mo.	St. Louis, Mo.
80376		Ga. s.	Witch	16	11	43.0	14.5	4.5	Pas.	1		1873	Newport, R. I.	Newark, N. J.
200646		Ga. s.	Witch	44	17	63.0	18.0	7.2	Tow.	2	175	1904	Bay City, Mich.	Port Huron, Mich.
81160		Ga. s.	Witch of the Wave	6	6	29.5	10.6	3.9	Pas.	1		1874	Edgartown, Mass.	Providence, R. I.
207051		*Ga. p.	Witlacoochee	10	10	50.0	18.0	2.0	Frt.	2		1909	Bay Hill, Fla.	Cedar Keys, Fla.
81043		St. s.	Wiwurna	98	49	101.5	10.2	7.5	Pas.	6		1884	Hath, Me.	Boston, Mass.
80760		Ga. s.	Wizard	22	46	70.6	18.3	6.0	Oys.	7		1880	Greenport, N. Y.	Bridgeport, Conn.
81636		Ga. s.	Wodan	10	10	33.6	12.2	5.2	Fsh.	4		1898	Gloucester, Mass.	Gloucester, Mass.
205042		Ga. s.	Wolny	20	13	45.5	11.6	5.0	Fsh.	6	40	1908	Seattle, Wash.	Pt. Townsend, Wash.
81728		Ga. s.	Wolverine	14	11	46.4	9.0	6.9	Pas.	1		1900	Grand Rapids, Mich.	Do.
81820		Ga. s.	Wolverine	13	7	47.7	14.8	5.5	Frt.	2		1902	Lubec, Me.	Machias, Me.
202590		Ga. s.	Wolverine	10	10	40.0	8.0	3.5	Pas.	1		1905	Holland, Mich.	Rock Island, Ill.
203816		Ga. s.	Wolverine	14	9	49.8	9.5	2.3	Pas.	1		1906	Munkiteo, Wash.	Pt. Townsend, Wash.
205360		Ga. s.	Wolverine	14	12	48.5	16.5	3.2	Oys.	2		1908	Patchogue, N. Y.	Patchogue, N. Y.
204972		Ga. s.	Wolverine	14	10	50.0	10.2	4.8	Pas.	1	50	1908	Marshfield, Ore.	Coos Bay, Ore.
204968		Ga. s.	Wolverine	9	8	45.0	9.5	3.5	Pas.	2		1907	St. Joseph, Mich.	Grand Haven, Mich.
208828		*Ga. p.	Wolverine	22	22	64.4	20.2	3.2	Pas.	6	50	1911	Helena, Ark.	Memphis, Tenn.
81245		St. s.	Wonder	34	17	58.2	16.8	6.9	Tow.	4		1859	Tottenville, N. Y.	New York, N. Y.
200079		Ga. y.	Wonder	20	16	45.0	12.0	3.0	Yct.	2		1903	Bridgeport, Conn.	Do.
203481		Ga. s.	Wonder	7	6	26.8	8.7	3.3	Pas.	2		1903	Glen Arbor, Mich.	Grand Haven, Mich.
204821		St. s.	Wonder	18	12	58.0	9.9	2.8	Frt.	2		1907	Point Caswell, N. C.	Wilmington, N. C.
206900		Ga. s.	Wonder	7	5	31.0	8.5	3.5	Pas.	1	18	1907	Albert, Ore.	Astoria, Ore.
209259		Ga. s.	Wonderlust	8	8	35.0	8.0	3.0	Pas.	1	10	1911	St. Paul, Minn.	St. Paul, Minn.
208116		Ga. s.	Wood & Mack	11	10	35.5	13.6	6.1	Fsh.	3	20	1910	Friendship, Me.	Newport, R. I.
206526		Ga. s.	Woodlawn	14	12	41.3	13.5	3.1	Pas.	1	15	1909	Jacksonville, Fla.	Charleston, S. C.
81676		*Ga. p.	Woodman	17	13	60.0	12.0	3.0	Oys.	2		1859	Plaquemine, La.	Brashear, La.
85164		St. s.	Woodbridge	21	10	49.3	14.0	6.0	Tow.	3	64	1870	New Brunswick, N. J.	Bath, Me.
81432		St. s.	Wotan	886	712	191.5	36.5	13.6	Frt.	14	490	1893	Marine City, Mich.	Grand Haven, Mich.
205869		*Ga. p.	Wren	6	5	37.6	7.0	2.6	Tow.	1	8	1905	Grape Island, W. Va.	Wheeling, W. Va.
6840		St. s.	Wrestler	19	9	41.5	14.4	7.7	Tow.	4		1865	Buffalo, N. Y.	Norfolk, Va.
81244	K. G. H. V.	St. s.	Wrestler	198	99	115.2	25.5	13.2	Tow.	13	400	1889	Boston, Mass.	New York, N. Y.
136381		St. s.	Wright	96	48	86.4	21.4	9.6	Tow.	8		1893	Bath, Me.	Portland, Me.
81850		St. s.	WYADDA	132	90	85.9	19.1	11.0	Tow.	7		1902	Seattle, Wash.	Seattle, Wash.
201901		Ga. y.	Wyandance	21	11	50.8	11.0	5.6	Yct.	2		1905	Bayonne, N. J.	New York, N. Y.
81406		St. s.	WYANDOTTE	320	160	155.6	35.0	9.0	Pas.	11	630	1892	Wyandotte, Mich.	Do.
81062		Ga. s.	Wyandotte	7	7	33.0	13.0	3.0	Tow.	1		1884	Norfolk, Va.	Norfolk, Va.
202262		*Ga. p.	Wyandotte	13	13	54.0	11.0	6.8	Pas.	3		1905	Leavenworth, Ind.	Brashear, La.
205458		St. s.	WYANDOTTE	2,540	1,541	346.0	45.2	24.0	Frt.	8	1,100	1908	Ecorse, Mich.	Detroit, Mich.
207110		Ga. s.	Wyandotte	7	6	26.2	7.6	2.6	Fsh.	1	12	1903	Maulslee, Mich.	Grand Haven, Mich.
130852		St. s.	Wyanoke	17	11	40.1	10.0	4.0	Pas.	3		1900	Philadelphia, Pa.	Cape Vincent, N. Y.
204903		Ga. s.	Wynnsome	12	11	68.0	8.0	3.6	Pas.	1	24	1905	Astoria, N. Y.	Brunswick, Ga.
81068		St. p.	Wyoming	833	541	171.0	36.7	13.4	Fer.	6	600	1885	Wilmington, Del.	New York, N. Y.
81150		St. s.	Wyoming	1,488	934	241.0	39.9	14.6	Frt.	19	700	1887	Buffalo, N. Y.	Buffalo, N. Y.
203805	K. V. T. B.	St. s.	WYOMING	368	270	140.0	20.8	15.8	Tow.	16	900	1906	Port Richmond, N. Y.	Perth Amboy, N. J.
200586	K. S. V. B.	St. s.	WYOMISSING	222	151	104.6	24.0	11.8	Tow.	12	500	1904	Philadelphia, Pa.	Philadelphia, Pa.
81033		St. s.	Wyona	26	13	58.2	12.0	3.0	Mec.	2		1884	North Kingston, R. I.	Newport, R. I.
81689		Ga. s.	Wyona	21	14	53.0	18.7	4.0	Fsh.	15		1900	Stralts, N. C.	Beaufort, N. C.
X.														
27013		St. s.	X. L.	20	10	47.0	11.5	5.5	Frt.	3		1891	Apalachicola, Fla.	Apalachicola, Fla.
27026		Ga. s.	X. L.	14	13	43.5	14.6	3.8	Oys.	1		1903	Bayshore, N. Y.	Patchogue, N. Y.
27018		Ga. s.	X. X. X. X.	5	5	24.3	11.0	3.4	Fsh.	1		1896	Osterville, Mass.	New Bedford, Mass.
27021		Ga. s.	Xantho	5	5	24.7	10.1	4.8	Fsh.	1		1897	Friendship, Me.	Machias, Me.
27023		St. s.	Xanthus	49	34	83.3	12.7	5.3	Mec.	3		1901	Seattle, Wash.	Pt. Townsend, Wash.
27022		Ga. s.	X-Ray	32	22	55.7	16.4	5.6	Oys.	2		1888	Bridgeport, Conn.	New Haven, Conn.
205498		Ga. y.	Xental	16	11	45.6	9.9	3.9	Yct.	1	25	1908	Seattle, Wash.	Pt. Townsend, Wash.
27016		St. s.	Xiphias	24	12	53.5	14.5	5.1	Mec.	6		1894	Noank, Conn.	Newport, R. I.
25306	K. N. D. F.	El. y.	Xylophone	35	33	68.2	11.0	5.5	Yct.	25		1896	Nyack, N. Y.	New York, N. Y.
Y.														
206730	L. C. J. B.	St. s.	YAGUEZ	2,551	1,992	247.0	43.7	29.3	Frt.	29	1,350	1912	Ecorse, Mich.	Wilmington, Del.
203532		*St. p.	Yakima	393	234	137.0	28.8	4.8	Pas.	19	200	1906	Alnaworth, Wash.	Pt. Townsend, Wash.
27638		Ga. s.	Yale	14	10	51.0	10.0	5.0	Pas.	3		1890	Piermont, N. Y.	St. Michael, Alaska.
27665		St. s.	YALE	3,453	2,098	371.0	45.0	22.7	Frt.	9	1,200	1885	Cleveland, Ohio	Detroit, Mich.
204047	K. W. B. R.	*St. s.	YALE	3,731	2,312	376.0	61.3	20.2	Frt.	134		1906	Chester, Pa.	New York, N. Y.
206972		St. s.	YALE	99	36	71.0	20.0	10.2	Tow.	4	500	1909	Cleveland, Ohio	Buffalo, N. Y.
27691		Ga. s.	Yankee	43	18	62.5	17.8	8.5	Fsh.	12		1902	Gloucester, Mass.	Marblehead, Mass.
203786		Ga. s.	Yankee	15	10	41.0	10.7	3.1	Frt.	1		1906	Kasaan, Alaska	Ketchikan, Alaska.
206418		Ga. y.	Yankee II	38	26	83.3	12.0	4.5	Yct.	2	75	1909	Tacoma, Wash.	Seattle, Wash.

¹ Formerly st. y. Valda.
² Formerly st. y. fa Punjaub.
³ Formerly st. y. δ Vlnita.

⁴ Formerly st. s. Georgiana.
⁵ Formerly st. s. Dr. J. P. Whitbeck.
⁶ Formerly st. s. Eleanor L. Wright.

⁷ Formerly st. y. Narcissus.
⁸ Formerly el. y. Utopian.
[†] Turbine.

MERCHANT STEAM VESSELS OF THE UNITED STATES—Continued.

Official No.	Signal letters.	Rig.	Name of vessel.	Gross tonnage.	Net tonnage.	Length.	Breadth.	Depth.	Services.	Crew.	Indicated horsepower.	When built.	Where built.	Home port (where permanent document issues).
						Feet.	Feet.	Feet.	Yct.					
206849	L. C. D. T.	Ga. y.	Yankee II.....	28	27	43.0	16.6	5.7	Yct.	2	24	1909	College Point, N. Y.....	New York, N. Y.
209061		Ga. s.	Yankee Bob.....	11	9	59.3	13.8	2.4	Fer.	2	12	1911	Champlain, N. Y.....	Plattsburg, N. Y.
27673		Ga. s.	Yankee Boy.....	5	5	28.0	10.0	5.2	Fsh.	1	1899	Friendship, Me.....	Machias, Me.
206711		Ga. s.	Yankee Boy.....	10	10	31.4	10.6	3.9	Frt.	2	15	1909	Terminal Island, Cal.....	Los Angeles, Cal.
207206		Ga. s.	Yankee Boy.....	17	11	39.0	12.8	4.9	Fsh.	7	20	1910	Dockton, Wash.....	Tacoma, Wash.
27674		Ga. s.	Yankee Doodle.....	12	8	37.5	12.4	4.1	Pas.	1	1900	Brooklyn, N. Y.....	New York, N. Y.
200154		Ga. s.	Yankee Doodle.....	14	11	65.0	10.1	3.0	Pas.	1	1903	Seattle, Wash.....	Pt. Townsend, Wash.
202416		*Ga. p.	Yankee Doodle.....	13	6	57.5	13.7	2.8	Tow.	3	1905	Westwego, La.....	New Orleans, La.
204549		Ga. y.	Yankee Girl.....	36	36	55.3	14.5	6.7	Yct.	3	30	1907	San Diego, Cal.....	Los Angeles, Cal.
205892		Ga. s.	Yankee Girl.....	9	8	28.6	13.0	3.5	Pas.	1	8	1901	Canarsie, N. Y.....	New York, N. Y.
27606		Ga. s.	Yankee Maid.....	10	9	34.9	13.0	3.6	Frt.	1	1872	Boothbay, Me.....	Fall River, Mass.
209870		Ga. s.	Yankee Maid.....	25	14	56.6	18.0	5.0	Pas.	1	90	1912	Noank, Conn.....	New London, Conn.
204152	K. W. C. Q.	Ga. y.	Yaqui.....	41	28	84.9	12.6	6.1	Yct.	3	1907	New York, N. Y.....	Jacksonville, Fla.
203858		Ga. s.	Yelgif.....	11	7	45.9	8.0	4.1	Pas.	1	1907	La Porte, Tex.....	Galveston, Tex.
27677		St. s.	Yellow Jacket.....	40	28	66.5	18.5	8.5	Frt.	8	1900	Seattle, Wash.....	Pt. Townsend, Wash.
204278	K. W. F. H.	St. s.	Yellowstone.....	767	456	188.6	38.2	13.6	Frt.	23	1907	Fairhaven, Cal.....	San Francisco, Cal.
207611		Ga. s.	Yeomalt.....	15	10	48.0	13.3	2.7	Pns.	1	40	1909	Seattle, Wash.....	Pt. Townsend, Wash.
27617		St. s.	Yeoplun.....	15	7	61.8	10.8	5.0	Tow.	3	1881	Drummonds, N. C.....	Elizabeth City, N. C.
200207		St. s.	Yerba Buena.....	1,115	758	175.4	38.0	17.0	Fer.	13	1,200	1903	Alameda, Cal.....	San Francisco, Cal.
27663		Ga. s.	Yimogene.....	7	7	26.1	12.8	3.6	Msc.	1	1895	Newport, R. I.....	Newport, R. I.
207581		Ga. y.	Yo Ho.....	15	10	40.1	10.0	5.4	Yct.	5	1910	Bath, Me.....	Bath, Me.
206470		Ga. s.	Yoris.....	7	5	35.4	6.5	3.2	Pas.	2	14	1905	St. Louis, Mo.....	St. Louis, Mo.
206856		Ga. s.	Yorkey.....	7	5	31.2	10.4	3.4	Frt.	2	4	1909	Nome, Alaska.....	Nome, Alaska.
126516		St. s.	York River.....	143	93	85.6	18.9	5.6	Pas.	7	1838	Providence, R. I.....	Norfolk, Va.
27672		St. s.	York State.....	89	71	66.8	24.0	6.1	Pld.	7	1899	Ludington, Mich.....	Chicago, Ill.
27682		St. s.	Yosemite.....	3,879	3,044	356.0	50.0	28.0	Frt.	14	1,000	1901	Wyandotte, Mich.....	Duluth, Minn.
202806	K. V. F. M.	St. s.	Yosemite.....	827	525	193.0	40.0	15.3	Pas.	26	1906	Fairhaven, Cal.....	San Francisco, Cal.
27587		Ga. s.	Young Burkhardt.....	9	9	36.6	11.9	3.6	Frt.	0	1870	Palacios, Tex.....	Galveston, Tex.
27685		Ga. s.	Young Elodie.....	6	5	37.6	11.0	3.4	Oys.	1	1906	Terrebonne, La.....	Brashear, La.
202616		Ga. p.	Young Taylor.....	14	14	52.0	14.5	2.0	Pas.	1	25	1905	Paducah, Ky.....	Memphis, Tenn.
209075		Ga. s.	Yours Always.....	5	5	27.4	7.4	2.9	Fsh.	3	10	1898	St. Joseph, Mich.....	Milwaukee, Wis.
76255		St. s.	Yozephie.....	22	11	46.5	14.0	5.6	Tow.	3	1881	Brooklyn, N. Y.....	Albany, N. Y.
27622		Ga. s.	Yttria.....	13	7	45.5	14.1	3.3	Msc.	1	1883	Tilghmans Island, Md.....	Newport News, Va.
27639	K. H. N. F.	St. s.	YUCATAN.....	3,525	2,317	336.2	43.2	22.3	Pas.	72	2,600	1890	Chester, Pa.....	Pt. Townsend, Wash.
27661		Ga. s.	Yukon.....	17	12	44.3	12.7	5.6	Fsh.	2	1894	Ballard, Wash.....	Do.
127271	K. N. M. V.	St. s.	Yukon.....	1,238	688	205.4	36.0	25.0	Frt.	35	700	1879	Philadelphia, Pa.....	Tacoma, Wash.
27655		St. s.	YUMA.....	2,194	1,828	322.8	42.2	18.9	Frt.	19	1,000	1893	Cleveland, Ohio.....	Cleveland, Ohio.
201727	K. T. Q. V.	Ga. y.	Yuma.....	16	11	43.0	13.0	3.2	Yct.	2	18	1904	Miami, Fla.....	Key West, Fla.
200591		Ga. s.	Yvette.....	34	34	63.9	20.3	4.1	Pas.	8	1903	Wooster, Tex.....	Galveston, Tex.
27671		Ga. s.	Yvonne.....	10	10	38.0	13.2	3.2	Pas.	2	1899	do.....	Houston, Tex.
205214		Ga. s.	Yvonne.....	12	10	33.2	11.4	4.9	Pas.	3	20	1908	New Bedford, Mass.....	New Bedford, Mass.
209848		Ga. s.	Yvonne.....	16	11	54.0	12.0	6.1	Pas.	2	35	1912	Sault Ste. Marie, Mich.....	Marquette, Mich.
Z.														
28114		Ga. s.	Z. E. Beauchamp.....	18	10	59.0	15.7	4.0	Msc.	2	1888	Orlolo, Md.....	Newport News, Va.
28119		Ga. s.	Zalm.....	8	7	29.7	12.8	4.9	Fsh.	1	1887	Rockland, Me.....	Portland, Me.
206099		St. s.	Zannetta.....	7	7	32.0	8.0	2.8	Pas.	1	8	1909	Clinton, Iowa.....	Rock Island, Ill.
201817		St. s.	Zapora.....	289	196	146.0	24.0	11.4	Fsh.	10	1,000	1905	Tacoma, Wash.....	Tacoma, Wash.
209095	L. C. D. S.	St. y.	ZARA.....	184	80	136.0	20.1	11.7	Yct.	12	500	1891	Palsley, Scotland.....	Detroit, Mich.
136919		Ga. s.	Zarembo.....	18	12	48.5	11.8	3.4	Pas.	2	1901	Ballard, Wash.....	Pt. Townsend, Wash.
207933		Ga. s.	Zazo.....	10	8	37.3	9.3	6.2	Pas.	1	36	1905	Fall River, Mass.....	Fall River, Mass.
28136	K. N. L. M.	St. s.	Zealandia.....	2,730	1,718	377.0	37.1	20.2	Pas.	81	1,900	1875	Govan, Scotland.....	New York, N. Y.
201879	K. V. G. B.	Ga. y.	Zealand.....	47	25	79.7	13.0	0.7	Yct.	4	12	1903	Boston, Mass.....	Galveston, Tex.
203707		Ga. s.	Zelda.....	13	8	40.7	10.2	3.5	Msc.	2	1906	Washington, N. C.....	Newbern, N. C.
206659		Ga. s.	Zelda.....	15	10	54.4	11.6	3.8	Frt.	1	64	1909	Cove, Tex.....	Galveston, Tex.
28112		Ga. s.	Zella.....	7	6	23.5	12.5	4.4	Frt.	1	1888	Noank, Conn.....	Stonington, Conn.
206700		Ga. s.	Zelora E.....	6	6	28.3	10.9	3.9	Pas.	1	14	1909	Apponaug, R. I.....	Providence, R. I.
28127		St. s.	Zenth.....	95	47	83.1	21.5	11.3	Tow.	5	1895	Benton Harbor, Mich.....	Duluth, Minn.
28129		St. s.	ZENITH CITY.....	3,850	3,429	387.5	48.3	23.3	Frt.	24	1,100	1885	Chicago, Ill.....	Do.
28128		Ga. y.	Zenobia.....	11	11	37.6	12.2	5.2	Yct.	1	1845	Boston, Mass.....	Hartford, Conn.
206281		Ga. y.	Zenya.....	33	27	59.0	13.7	7.0	Yct.	3	50	1909	Greenwich, Conn.....	Do.
28109		Ga. s.	Zeph S. Conover.....	18	12	46.7	16.1	4.5	Frt.	2	1886	Atlantic City, N. J.....	Norfolk, Va.
28092		Ga. s.	Zephyr.....	12	10	38.0	14.5	4.3	Frt.	1	1879	Cold Spring, N. Y.....	Patchogue, N. Y.
28105		Ga. s.	Zephyr.....	11	9	40.8	13.7	6.0	Fsh.	1	1872	Pembroke, Me.....	Lubec, Me.
202951		Ga. s.	Zephyr.....	10	7	37.9	9.3	3.2	Pas.	1	1906	Astoria, Oreg.....	Astoria, Oreg.
206413		St. s.	Zephyr.....	127	86	83.0	21.1	6.4	Pas.	3	100	1909	Croton on Hudson, N. Y.....	New Haven, Conn.
28148		*St. p.	Zerah, Jr.....	71	71	106.0	29.0	4.8	Fer.	10	1901	Helena, Ark.....	Momphis, Tenn.
28142		St. s.	Zetes.....	44	22	58.3	17.4	6.9	Tow.	5	1900	East Boston, Mass.....	Boston, Mass.
206997	L. C. B. J.	Ga. y.	Zianetta.....	97	79	83.3	17.0	9.8	Yct.	5	120	1911	Camden, N. J.....	New York, N. Y.
136106		St. s.	Zillah.....	748	583	201.7	37.0	13.0	Frt.	10	785	1890	West Bay City, Mich.....	Duluth, Minn.
200093		Ga. s.	Zillah.....	19	13	60.0	12.1	4.2	Pas.	1	1903	Mariner Harbor, N. Y.....	Galveston, Tex.

1 Formerly st. s. Corsair.

2 Formerly st. s. John McDermott.

3 Formerly
a Spanish st. s. Cuba.
b Spanish st. s. Argonauta.
c St. s. Cocoa.
d St. s. M. F. Plant.

4 Formerly ga. s. Emma.

5 Formerly
a British st. s. Zealandia.
b Hawaiian st. s. Zealandia.

6 Formerly ga. y. Elkhorn.

7 Formerly ga. y. Edwada III.

8 Formerly st. s. Edward Smith.

MERCHANT STEAM VESSELS OF THE UNITED STATES—Continued.

Official No.	Signal letters.	Rtg.	Name of vessel.	Gross tonnage.	Net tonnage.	Length.	Breadth.	Depth.	Service.	Crew.	Indicated horsepower.	When built.	Where built.	Home port (where permanent document issues).
						<i>Feet.</i>	<i>Feet.</i>	<i>Feet.</i>						
202217		Ga. s.	Zilpha C.	12	8	51.0	9.7	3.6	Pas.	3		1903	Alexandria Bay, N. Y.	Cape Vincent, N. Y.
208848		Ga. y.	Zina.	9	6	35.5	9.0	4.2	Yet.	1	16	1908	Winslow, Wash.	Pt. Townsend, Wash.
28115		*St. p.	Zinfandel.	329	270	125.0	29.5	7.0	Pas.	13	230	1889	San Francisco, Cal.	San Francisco, Cal.
28150		St. y.	Zingane.	30	20	75.7	10.6	7.6	Yet.	5		1902	Bristol, R. I.	New York, N. Y.
28107		St. s.	Zingara.	24	15	56.0	10.5	4.2	Pas.	3		1884	Redbank, N. J.	Do.
200656		St. s.	Zip.	17	11	58.0	10.6	4.2	Tow.	4		1904	Allemonds, La.	Brashear, La.
205921	K. W. S. T.	Ga. y.	Zipalong.	30	20	78.6	11.2	6.3	Yet.	3	10	1907	South Boston, Mass.	Philadelphia, Pa.
207158		Ga. s.	Zita.	6	6	29.0	9.0	3.6	Fsh.	2	9	1898	Mantowoc, Wis.	Milwaukee, Wis.
206507		Ga. s.	Zita Mae.	21	16	67.2	15.6	3.2	Pas.	1	20	1909	West Haven, Conn.	New Haven, Conn.
28122		Ga. s.	Ziyara.	12	8	51.0	9.9	4.0	Frt.	2		1890	Rome, N. Y.	Beaufort, N. C.
208818		Ga. s.	Ziyira.	8	6	35.0	8.5	3.2	Frt.	1	13	1911	Wit, N. C.	Do.
28153		St. s.	Zoe.	42	28	58.0	17.3	6.5	Pas.	4		1903	Mobile, Ala.	Galveston, Tex.
28139		Ga. s.	Zola.	7	7	32.2	11.2	3.8		0		1899	Riverhead, N. Y.	Greenport, N. Y.
28144		Ga. s.	Zonda.	8	6	34.2	13.5	5.5	Fsh.	2		1898	Lubec, Me.	Eastport, Me.
207366		Ga. s.	Zone.	7	7	31.2	7.4	7.0	Msc.	2		1909	Beaumont, Tex.	Port Arthur, Tex.
28101		St. s.	Zophar Mills.	185	121	120.5	25.2	8.0	Frt.	23	550	1882	Wilmington, Del.	New York, N. Y.
28145		St. y.	Zoraya.	129	88	113.4	18.0	10.8	Yet.	6	500	1901	Port Jefferson, N. Y.	Do.
201038		Ga. y.	Zorayda.	24	19	51.0	12.0	5.0	Yet.	1		1900	New York, N. Y.	Do.
28037		St. s.	Zouave.	86	43	96.5	20.8	8.1	Tow.	9	475	1861	Albany, N. Y.	Do.
28146	K. Q. W. V.	St. s.	ZULIA.	1,713	1,079	266.0	37.0	17.0	Pas.	34	1,500	1901	Philadelphia, Pa.	Wilmington, Del.

¹ Formerly ga. y. Gunsetta.

² Formerly { a st. s. Zouave.
b U. S. S. Zouave.

PART III.

ALPHABETICAL LIST

OF

UNRIGGED MERCHANT VESSELS OF THE UNITED STATES.

1912.

ALPHABETICAL LIST

OF

UNRIGGED MERCHANT VESSELS OF THE UNITED STATES.

(Steel vessels in SMALL CAPITALS, iron in *italics*.)

Official No.	Class.	Name of vessel.	Gross tonnage.	Net tonnage.	Crew.	When built.	Where built.	Home port (where permanent document issues).
A.								
29975	Barge	A.	130	123	1	1887	Brooklyn, N. Y.	New York, N. Y.
30126	Scow	A.	7	7	0	1897	Friday Harbor, Wash.	Port Townsend, Wash.
30241	Barge	A.	1,162	1,162	0	1900	St. Louis, Mo.	St. Louis, Mo.
163263	Scow	A.	27	27	0	1907	Everett, Wash.	Port Townsend, Wash.
164416	Dredge	A.	459	459	20	1911	Philadelphia, Pa.	New York, N. Y.
30287	Scow	A. A.	24	24	1	1902	Whatcom, Wash.	Portland, Oreg.
30169	do.	A. B. C. 1.	20	20	0	1896	Ameortes, Wash.	Port Townsend, Wash.
30170	do.	A. B. C. 2.	20	20	0	1896	do.	Do.
30135	do.	A. B. C. VIII.	18	18	0	1896	do.	Do.
30137	do.	A. B. C. X.	19	19	0	1896	do.	Do.
30138	do.	A. B. C. XI.	51	51	0	1896	do.	Do.
30030	Barge	A. C. H.	258	258	1	1890	Lake Charles, La.	Houston, Tex.
30246	do.	A. C. L. Co. No. 1.	833	833	1	1900	Astoria, N. Y.	New York, N. Y.
30247	do.	A. C. L. Co. No. 2.	832	832	1	1900	do.	Do.
30248	do.	A. C. L. Co. No. 3.	834	834	1	1900	do.	Do.
30249	do.	A. C. L. Co. No. 4.	831	831	1	1900	do.	Do.
30254	do.	A. C. L. Co. No. 6.	698	698	1	1901	do.	Do.
30271	do.	A. C. L. Co. No. 7.	809	809	1	1901	do.	Do.
162964	do.	A. C. L. Co. No. 14.	887	887	2	1902	Chelsea, Mass.	Do.
163131	do.	A. C. L. No. 11.	494	313	1	1907	Norfolk, Va.	Norfolk, Va.
161339	Scow	A. F. C. L. Co. No. 1.	48	48	1	1905	Aberdeen, Wash.	Port Townsend, Wash.
163720	do.	A. H. C. Co.	36	36	0	1909	Camano, Wash.	Do.
164129	do.	A. L. & S. Co. No. 1.	52	52	0	1903	Aberdeen, Wash.	Do.
164130	do.	A. L. & S. Co. No. 2.	47	47	0	1903	do.	Do.
163012	Barge	A. B. Harris.	343	343	1	1903	Brooklyn, N. Y.	New York, N. Y.
163407	do.	A. B. King.	271	271	0	1905	Port Jefferson, N. Y.	Do.
164534	do.	A. B. Shay.	324	324	0	1911	Seattle, Wash.	Eagle, Alaska.
30289	Canal boat	A. B. Spelman.	103	98	1	1902	Champlain, N. Y.	Plattsburg, N. Y.
30296	Barge	A. C. McClellan.	252	214	1	1900	Brooklyn, N. Y.	New York, N. Y.
30045	Canal boat	A. C. Spaulding.	116	111	2	1890	Moses Kill, N. Y.	Albany, N. Y.
162567	do.	A. C. Vrooman.	112	112	1	1887	Tonawanda, N. Y.	Do.
106285	Barge	A. C. Whitney.	300	300	0	1884	Boston, Mass.	Marblehead, Mass.
29993	Canal boat	A. E. Low.	104	99	1	1888	Whitehall, N. Y.	Albany, N. Y.
30012	do.	A. G. Perham.	103	98	1	1889	Champlain, N. Y.	Plattsburg, N. Y.
30298	Barge	A. G. Perham.	276	273	1	1889	Port Richmond, N. Y.	New York, N. Y.
30013	Canal boat	A. H. Palmer.	96	91	1	1889	Fort Ann, N. Y.	Albany, N. Y.
163172	Barge	A. H. Powell.	378	378	1	1908	Kingston, N. Y.	New York, N. Y.
163682	Canal boat	A. M. Bissell.	101	96	1	1881	Northumberland, N. Y.	Plattsburg, N. Y.
164887	Barge	A. M. B. C. Co. No. 11.	90	90	0	1910	West Lake, La.	Galveston, Tex.
164886	do.	A. M. B. C. Co. No. 23.	90	90	0	1910	do.	Do.
29987	Canal boat	A. N. Bedard.	101	96	1	1888	Whitehall, N. Y.	Plattsburg, N. Y.
30130	Scow	A. No. 1.	6	6	0	1897	Falrhaven, Wash.	Port Townsend, Wash.
164320	do.	A. No. 1.	40	40	0	1908	Hoquiam, Wash.	Do.
164303	do.	A. No. 2.	48	48	0	1910	do.	Do.
30103	do.	A. P. Assn. No. 1.	24	24	0	1897	Semlahmoo, Wash.	Do.
30104	do.	A. P. Assn. No. 2.	24	24	0	1897	do.	Do.
30105	do.	A. P. Assn. No. 3.	16	16	0	1897	do.	Do.
30106	do.	A. P. Assn. No. 4.	18	18	0	1897	do.	Do.
30107	do.	A. P. Assn. No. 5.	17	17	0	1897	do.	Do.
30108	do.	A. P. Assn. No. 6.	16	16	0	1897	do.	Do.
30109	do.	A. P. Assn. No. 7.	17	17	0	1897	do.	Do.
30110	do.	A. P. Assn. No. 8.	16	16	0	1897	do.	Do.
30111	do.	A. P. Assn. No. 9.	16	16	0	1897	do.	Do.
30112	do.	A. P. Assn. No. 10.	16	16	0	1897	do.	Do.
30113	do.	A. P. Assn. No. 11.	16	16	0	1897	do.	Do.
30114	do.	A. P. Assn. No. 12.	16	16	0	1897	do.	Do.
30116	do.	A. P. Assn. No. 14.	16	16	0	1897	do.	Do.
30117	do.	A. P. Assn. No. 15.	16	16	0	1897	do.	Do.
30118	do.	A. P. Assn. No. 16.	14	14	0	1897	do.	Do.
30119	do.	A. P. Assn. No. 17.	14	14	0	1897	do.	Do.
30120	do.	A. P. Assn. No. 18.	10	10	0	1897	do.	Do.
30121	do.	A. P. Assn. No. 19.	10	10	0	1897	do.	Do.
30122	do.	A. P. Assn. No. 20.	10	10	0	1897	do.	Do.

1 Formerly barge Joseph.

† Steel.

UNRIGGED MERCHANT VESSELS OF THE UNITED STATES—Continued.

Official No.	Class.	Name of vessel.	Gross tonnage.	Net tonnage.	Crew.	When built.	Where built.	Home port (where permanent document issues).
30123	Scow	A. P. Assn. No. 21	10	10	0	1897	Semlahmoo, Wash.	Port Townsend, Wash.
30115	do	A. P. Assn. No. 22	28	28	0	1898	do	Do.
47171	do	A. P. Assn. No. 23	7	7	0	1900	New Whatcom, Wash.	Do.
47174	do	A. P. Assn. No. 24	24	24	0	1900	do	Do.
30256	do	A. P. Assn. No. 25	23	23	0	1901	do	Do.
30257	do	A. P. Assn. No. 26	23	23	0	1901	do	Do.
30258	do	A. P. Assn. No. 27	23	23	0	1901	do	Do.
30259	do	A. P. Assn. No. 28	23	23	0	1901	do	Do.
30260	do	A. P. Assn. No. 29	23	23	0	1901	do	Do.
30263	do	A. P. Assn. No. 30	23	23	0	1901	do	Do.
30304	do	A. P. Assn. No. 31	23	23	0	1903	Whatcom, Wash.	Do.
30306	do	A. P. Assn. No. 32	24	24	0	1903	do	Do.
163794	do	A. P. Assn. No. 33	26	26	0	1909	Bellingham, Wash.	Do.
163795	do	A. P. Assn. No. 34	26	26	0	1909	do	Do.
163804	do	A. P. Assn. No. 35	26	26	0	1909	do	Do.
163805	do	A. P. Assn. No. 36	26	26	0	1909	do	Do.
104489	do	A. P. Assn. No. 37	38	38	0	1911	Blaine, Wash.	Do.
104490	do	A. P. Assn. No. 38	38	38	0	1911	do	Do.
30268	do	A. P. Co. No. 2	30	30	0	1901	Everett, Wash.	Port Angeles, Wash.
30269	do	A. P. Co. No. 3	30	30	0	1901	do	Port Townsend, Wash.
30153	do	A. P. Co. No. 5	8	8	0	1896	Anacortes, Wash.	Do.
30154	do	A. P. Co. No. 6	8	8	0	1896	do	Do.
30155	do	A. P. Co. No. 7	7	7	0	1896	do	Do.
30156	do	A. P. Co. No. 8	8	8	0	1896	do	Do.
30157	do	A. P. Co. No. 9	8	8	0	1896	do	Do.
30159	do	A. P. Co. No. 11	8	8	0	1896	do	Do.
30172	do	A. P. Co. No. 12	26	26	0	1896	do	Do.
30173	do	A. P. Co. No. 13	30	30	0	1896	do	Port Angeles, Wash.
30174	do	A. P. Co. No. 14	9	9	0	1896	do	Port Townsend, Wash.
30175	do	A. P. Co. No. 15	21	21	0	1896	do	Port Angeles, Wash.
30176	do	A. P. Co. No. 16	21	21	0	1896	do	Do.
30177	do	A. P. Co. No. 17	7	7	0	1896	do	Port Townsend, Wash.
30178	do	A. P. Co. No. 18	7	7	0	1896	do	Do.
30179	do	A. P. Co. No. 19	8	8	0	1896	do	Do.
30180	do	A. P. Co. No. 20	12	12	0	1899	do	Do.
30181	do	A. P. Co. No. 21	12	12	0	1899	do	Do.
30182	do	A. P. Co. No. 22	26	26	0	1899	do	Do.
30183	do	A. P. Co. No. 23	26	26	0	1899	do	Do.
104394	do	A. P. F. No. 1	26	26	0	1911	Bellingham, Wash.	Ketchikan, Alaska.
104395	do	A. P. F. No. 2	26	26	1	1911	do	Do.
104396	do	A. P. F. No. 3	26	26	1	1911	do	Do.
104778	do	A. P. F. No. 4	26	26	0	1912	do	Seattle, Wash.
104779	do	A. P. F. No. 5	26	26	0	1912	do	Do.
104780	do	A. P. F. No. 6	26	26	0	1912	do	Do.
58114	Barge	A. R. Co. No. 68	511	504	2	1901	Port Richmond, N. Y.	Philadelphia, Pa.
30061	do	A. R. Co. No. 78	342	332	4	1895	Elizabeth, N. J.	New York, N. Y.
104738	Scow	A. T. Co. No. 1	25	25	0	1912	Seattle, Wash.	Portland, Oreg.
164321	do	A. T. B. Co. No. 1	59	59	0	1910	Aberdeen, Wash.	Port Townsend, Wash.
162867	do	A. T. B. Co. No. 2	106	106	0	1906	Seattle, Wash.	Do.
163069	do	A. T. B. Co. No. 5	149	149	0	1907	Everett, Wash.	Do.
163561	do	A. T. B. Co. No. 6	78	78	0	1908	do	Do.
163562	do	A. T. B. Co. No. 7	60	60	0	1908	do	Do.
164074	do	A. T. B. Co. No. 8	205	205	0	1910	do	Do.
30302	Barge	A. W. Embrey	338	338	1	1895	Elkton, Md.	Philadelphia, Pa.
164824	do	A. W. Thompson	297	297	0	1909	Kingston, N. Y.	New York, N. Y.
30131	Scow	A and D No. 1	28	28	0	1897	Seattle, Wash.	Seattle, Wash.
30132	do	A and D No. 2	28	28	0	1897	do	Juneau, Alaska.
30191	do	A and D No. 3	16	16	0	1899	Anacortes, Wash.	Do.
30192	do	A and D No. 4	16	16	0	1899	do	Port Townsend, Wash.
30194	do	A and D No. 6	17	17	0	1899	do	Do.
30195	do	A and D No. 7	17	17	0	1899	do	Do.
30196	do	A and D No. 8	17	17	0	1899	do	Do.
30197	do	A and D No. 9	9	9	0	1899	do	Do.
30310	do	A and D No. 10	7	7	0	1903	Fairhaven, Wash.	Do.
164805	do	A and D No. 15	26	26	0	1912	Bellingham, Wash.	Seattle, Wash.
164806	do	A and D No. 16	26	26	0	1912	do	Do.
164840	do	A and D No. 17	26	26	0	1912	do	Do.
164841	do	A and D No. 18	26	26	0	1912	do	Do.
164775	do	Aberdeen	286	286	0	1912	Hoquiam, Wash.	Port Townsend, Wash.
164527	do	Aberdeen Construction Co. No. 1	36	36	0	1901	Aberdeen, Wash.	Do.
164528	do	Aberdeen Construction Co. No. 2	67	67	0	1905	do	Do.
164529	do	Aberdeen Construction Co. No. 3	7	7	0	1907	do	Do.
164530	do	Aberdeen Construction Co. No. 4	50	50	0	1905	do	Do.
164576	do	Aberdeen Construction Co. No. 5	35	35	0	1905	do	Do.
164531	do	Aberdeen Construction Co. No. 6	53	53	0	1907	do	Do.
29940	Barge	Abraham Drucker	178	168	1	1882	Washington, N. C.	New York, N. Y.
30225	do	Acme	72	72	2	1900	Rock Island, Ill.	Rock Island, Ill.
164434	Scow	Acme	376	357	12	1911	Duluth, Minn.	Duluth, Minn.
30101	do	Acme No. 1	54	54	0	1891	Port Townsend, Wash.	Seattle, Wash.
30098	Barge	Active	186	176	1	1891	Brooklyn, N. Y.	New York, N. Y.

1 Formerly scow K No. 1.

2 Formerly scow K No. 4.

3 Formerly barge S. O. Co. No. 68.

† Steel.

UNRIGGED MERCHANT VESSELS OF THE UNITED STATES—Continued.

Official No.	Class.	Name of vessel.	Gross tonnage.	Net tonnage.	Crew.	When built.	Where built.	Home port (where permanent document issues).
29974	Barge	Aetor	245	237	1	1887	Wilmington, Del.	New York, N. Y.
590	do.	Ada	68	65	1	1862	Saybrook, Conn.	Do.
30139	Scow	Ada	7	7	0	1896	Anacortes, Wash.	Port Townsend, Wash.
30141	do.	Ada	233	233	1	1898	Perth Amboy, N. J.	New York, N. Y.
30245	Barge	Ada A.	141	141	0	1900	Brooklyn, N. Y.	Do.
30016	Scow	Adamantine	212	202	1	1860	Perth Amboy, N. J.	Perth Amboy, N. J.
163420	Barge	Adams	168	137	1	1907	Weehawken, N. J.	New York, N. Y.
42181	do.	Addie	177	168	2	1863	Malden, N. Y.	Do.
29657	do.	Addie and Carrie	198	188	1	1884	City Island, N. Y.	New London, Conn.
163399	do.	Adelaide	425	425	0	1907	Kingston, N. Y.	New York, N. Y.
29973	Scow	Adele	116	116	2	1887	Brooklyn, N. Y.	Do.
164137	Barge	ADELE	402	402	2	1910	Manltowoc, Wis.	Buffalo, N. Y.
30039	Canal boat	Adeline Pechette	109	103	1	1890	Northumberland, N. Y.	Plattsburg, N. Y.
30186	do.	Adelphi	111	99	0	1899	Watervliet, N. Y.	Do.
30212	Barge	Admiral	357	357	6	1900	Brooklyn, N. Y.	New York, N. Y.
36763	do.	Admiral	160	160	3	1884	Barren Creek, Md.	Crisfield, Md.
162456	do.	Adrea	372	372	1	1905	Rondout, N. Y.	New York, N. Y.
105102	do.	Advance	438	438	2	1871	Trenton, Mich.	Milwaukee, Wis.
162673	do.	Advance	351	351	1	1905	Brooklyn, N. Y.	New York, N. Y.
163925	Canal boat	Agnes Egan	124	117	1	1909	Whitehall, N. Y.	Albany, N. Y.
164167	do.	Agnes Illekey	132	125	1	1909	Watervliet, N. Y.	New York, N. Y.
164219	do.	Agnes Kenny	103	98	1	1890	Durhamville, N. Y.	Albany, N. Y.
163979	Barge	Ainsley	427	427	0	1909	Lake Charles, La.	Pensacola, Fla.
29970	Scow	Ajax	39	39	6	1886	Ogdensburg, N. Y.	Ogdensburg, N. Y.
30220	Barge	Ajax	688	607	7	1872	Tynemouth, N. B.	Pensacola, Fla.
162793	Scow	Ajax	242	160	6	1906	Hartford, Conn.	Hartford, Conn.
163702	do.	Ajax	129	89	6	1907	Sault Ste. Marie, Mich.	Marquette, Mich.
163850	do.	Ajax	384	384	1	1909	Superior, Wis.	Duluth, Minn.
30034	Barge	Akron	410	383	2	1890	Brooklyn, N. Y.	New York, N. Y.
30084	do.	Akron	132	92	2	1897	Baltimore, Md.	Baltimore, Md.
30198	do.	Alabama	292	271	0	1899	Port Richmond, N. Y.	New York, N. Y.
162202	Scow	Alaskan	9	9	0	1904	Seattle, Wash.	Seattle, Wash.
30009	Barge	Albany	659	634	3	1889	Noank, Conn.	New York, N. Y.
30028	do.	Albany	447	418	0	1890	Brooklyn, N. Y.	Do.
164396	do.	Albany	166	166	1	1907	Kingston, N. Y.	Do.
30281	do.	Albemarle	419	388	1	1902	Milford, Del.	Philadelphia, Pa.
29982	Canal boat	Albert Johnson	106	101	1	1887	Whitehall, N. Y.	Plattsburg, N. Y.
164192	do.	Albert C. Hall	103	98	1	1910	Waterford, N. Y.	Albany, N. Y.
163358	do.	Albert G. Robert	103	98	1	1907	Champlain, N. Y.	Plattsburg, N. Y.
30168	do.	Albert F. Jordan	107	99	1	1898	Whitehall, N. Y.	Albany, N. Y.
30007	Barge	Albert F. McWilliams	413	413	3	1896	Port Richmond, N. Y.	New York, N. Y.
30050	do.	Albion	219	206	1	1892	Elkton, Md.	Camden, N. J.
163862	do.	Albion	215	189	1	1909	Tottenville, N. Y.	New York, N. Y.
163965	do.	Alco	30	30	1	1909	Palacios, Tex.	Port Lavaca, Tex.
163597	Canal boat	Alden Roberts, jr.	103	96	1	1902	Northumberland, N. Y.	Albany, N. Y.
163721	Barge	Aldene	397	397	0	1908	Tottenville, N. Y.	New York, N. Y.
30083	do.	Alert	265	265	1	1893	Port Richmond, N. Y.	Do.
162882	do.	Alert	276	256	3	1906	Long Island City, N. Y.	Do.
164842	do.	ALERT	107	107	2	1912	Buffalo, N. Y.	Buffalo, N. Y.
30087	Canal boat	Alexander Bertrand	101	95	1	1897	Champlain, N. Y.	Albany, N. Y.
30042	do.	Alexander Macdonald	105	99	1	1891	Whitehall, N. Y.	Plattsburg, N. Y.
30291	Barge	ALEXANDER MAITLAND	3,251	2,968	9	1902	Buffalo, N. Y.	Cleveland, Ohio.
30288	do.	Alex. J. Gibson	431	431	1	1901	Elkton, Md.	Philadelphia, Pa.
30262	Canal boat	Alfred Richards	111	105	1	1901	Fort Ann, N. Y.	Plattsburg, N. Y.
162306	Barge	Alfred Walter	300	300	1	1904	Perth Amboy, N. J.	Perth Amboy, N. J.
163287	Dredge	ALFRED E. HUNT	510	510	20	1907	Port Huron, Mich.	Ogdensburg, N. Y.
30049	Barge	Alfred J. Murray	256	243	2	1892	New Brunswick, N. J.	Norfolk, Va.
163424	do.	Algiers	500	500	1	1907	Perth Amboy, N. J.	New York, N. Y.
29937	do.	Alice	260	247	1	1882	Rockyhill, Conn.	New London, Conn.
30232	do.	Alice	299	299	1	1900	West New Brighton, N. Y.	New York, N. Y.
30284	do.	Alice	182	182	0	1895	Port Richmond, N. Y.	Do.
30300	do.	Alice	292	292	1	1901	Sleightsburg, N. Y.	Do.
162747	do.	Alice	70	70	0	1900	Winona, Minn.	La Crosse, Wis.
30052	Canal boat	Alice Fallon	116	110	1	1891	Whitehall, N. Y.	Plattsburg, N. Y.
162607	Barge	Alice Tague	354	354	1	1905	Rondout, N. Y.	New York, N. Y.
30068	Canal boat	Alice Tryon	188	188	0	1888	Wilmington, Del.	Do.
30240	Dredge	Alice Vivian	710	710	15	1898	Islip, N. Y.	Duluth, Minn.
30066	Canal boat	Alice T. Clark	116	111	1	1891	Whitehall, N. Y.	Albany, N. Y.
163469	Barge	Alice C. Fields	403	403	0	1908	South Rondout, N. Y.	New York, N. Y.
162794	Canal boat	Alda J. Jennings	116	98	1	1887	Buffalo, N. Y.	Plattsburg, N. Y.
163111	Scow	Alligator	14	14	0	1907	Bellingham, Wash.	Port Townsend, Wash.
106653	Barge	Al-Kl	142	142	0	1889	Seattle, Wash.	Tacoma, Wash.
162192	do.	Allan H. Dumont	176	176	1	1903	Rondout, N. Y.	New York, N. Y.
164193	Canal boat	Allan J. Woodard	103	98	1	1910	Waterford, N. Y.	Albany, N. Y.
29922	Barge	Allegheny	908	908	0	1880	Pittsburgh, Pa.	Pittsburgh, Pa.
162037	do.	Allegheny	237	175	2	1903	Baltimore, Md.	Baltimore, Md.
163704	do.	Allentown	397	397	0	1908	Tottenville, N. Y.	New York, N. Y.
29919	do.	Allison White	269	263	1	1880	Wilmington, Del.	Do.

¹ Formerly barge Harvest Home.

² Formerly barge Anna H. Costella.

³ Formerly barge E. E. Jackson & Co. barge No. 4.

⁴ Formerly barge Navy coal barge No. 7.

⁵ Formerly a British bark St. Andrew.

⁶ Russian bark Verdandi.

⁷ Formerly barge Ada L. Tice.

⁸ Composite.

UNRIGGED MERCHANT VESSELS OF THE UNITED STATES—Continued.

Official No.	Class.	Name of vessel.	Gross tonnage.	Net tonnage.	Crew.	When built.	Where built.	Home port (where permanent document issued).
30285	Barge	Alma	385	368	0	1902	Gildersleeve, Conn.	Perth Amboy, N. J.
164138	Canal boat	Alonso F. Hurt	104	97	1	1910	Rondout, N. Y.	Albany, N. Y.
30205	Scow	Alpha	33	3	1	1898	New Haven, Conn.	New York, N. Y.
163234	do	Alpha	39	39	0	1907	Anacortes, Wash.	Port Townsend, Wash.
30264	Barge	Alpine	158	156	1	1901	Port Richmond, N. Y.	Perth Amboy, N. J.
30270	do	Alpine	311	260	2	1901	Baltimore, Md.	Baltimore, Md.
206532	do	Alsek	31	31	0	1911	Seattle, Wash.	Seattle, Wash.
162822	do	Alton	424	403	1	1906	Brooklyn, N. Y.	New York, N. Y.
29942	Canal boat	Alvah Miller	98	93	1	1882	Fort Miller, N. Y.	Albany, N. Y.
162805	House boat	Amaryllis	140	140	2	1906	Alexandria Bay, N. Y.	Cape Vincent, N. Y.
30305	Barge	Amboy	418	396	1	1903	Brooklyn, N. Y.	New York, N. Y.
30002	do	Amella	160	152	2	1888	do	Do.
30166	do	Amella	283	269	1	1899	Gildersleeve, Conn.	Perth Amboy, N. J.
30065	Barge	Amella T.	164	164	1	1896	Brooklyn, N. Y.	New York, N. Y.
162184	do	Amelia	170	170	2	1904	Hoboken, N. J.	Do.
29739	do	America	209	199	2	1872	Rondout, N. Y.	Do.
163516	Scow	America	75	75	2	1895	Perth Amboy, N. J.	Perth Amboy, N. J.
30095	do	Amerleus	170	130	4	1898	Noank, Conn.	New Haven, Conn.
29953	Barge	Amity	250	239	1	1884	Brooklyn, N. Y.	New York, N. Y.
162068	Canal boat	Amos Yell	103	98	1	1903	Fort Ann, N. Y.	Plattsburg, N. Y.
30267	Barge	Amy R. Mack	256	251	1	1901	Perth Amboy, N. J.	New York, N. Y.
162300	do	Anaconda	152	152	1	1900	do	Perth Amboy, N. J.
163529	Scow	Anacortes No. 1	10	10	0	1908	Anacortes, Wash.	Port Townsend, Wash.
163833	do	Anacortes No. 2	25	25	0	1909	do	Do.
163834	do	Anacortes No. 3	25	25	0	1909	do	Do.
30234	Barge	Anderson	31	31	2	1900	East Grand Forks, Minn.	Pembina, N. Dak.
163629	Scow	Andrew	383	383	1	1908	Sturgeon Bay, Wis.	Milwaukee, Wis.
30292	Barge	Andrew Ferris	211	211	1	1902	Eddyville, N. Y.	New York, N. Y.
30294	do	Andrew J. Dutcher	351	351	1	1902	Rondout, N. Y.	Do.
163837	do	Andrew J. Snyder	202	202	0	1892	do	Philadelphia, Pa.
30061	do	Andrew M. Church	278	264	3	1892	New Baltimore, N. Y.	Bridgeport, Conn.
30069	do	Angelo	225	225	0	1895	Port Richmond, N. Y.	New York, N. Y.
162510	Canal boat	Angelus	104	98	1	1905	Whitehall, N. Y.	Albany, N. Y.
162603	do	Anita	262	262	1	1905	Morgan City, La.	Houston, Tex.
163810	Scow	Ann	22	22	0	1909	Seattle, Wash.	Seattle, Wash.
164389	do	Ann	7	7	0	1911	do	Port Townsend, Wash.
30204	Barge	Anna	284	271	8	1899	Gildersleeve, Conn.	New York, N. Y.
162351	do	Anna	47	47	0	1904	Kenmare, N. Dak.	Pembina, N. Dak.
164198	Canal boat	Anna Egan	100	99	1	1910	Rondout, N. Y.	Albany, N. Y.
163600	Barge	Anna Gannon	387	387	1	1908	Tottenville, N. Y.	New York, N. Y.
162617	do	Anna L.	397	397	1	1905	Rondout, N. Y.	Do.
163953	do	Anna Marie	273	273	0	1901	do	Do.
163132	do	Anna Murphy	284	284	1	1907	South Rondout, N. Y.	Do.
163038	do	Anna R.	405	405	1	1905	Kingston, N. Y.	Do.
30143	do	Anna S.	181	181	0	1898	do	Do.
162354	Canal boat	Anna S. Martin	105	99	1	1904	Watervliet, N. Y.	Plattsburg, N. Y.
163067	Barge	Anna E. Cullen	276	276	1	1896	Rondout, N. Y.	New York, N. Y.
30071	Canal boat	Anna J. Tryon	116	116	0	1891	Fort Edward, N. Y.	Plattsburg, N. Y.
30072	Barge	Anna M. Brown	284	284	0	1892	Kingston, N. Y.	New York, N. Y.
164906	Canal boat	Anna M. Dalton	106	99	1	1912	Rondout, N. Y.	Albany, N. Y.
162376	Barge	Anna M. Fahy	315	315	1	1903	Kingston, N. Y.	New York, N. Y.
162387	do	Anna M. McNally	424	424	1	1905	Elkton, Md.	Philadelphia, Pa.
162038	do	Anna S. Carroll	310	310	1	1903	Kingston, N. Y.	New York, N. Y.
163743	do	Annandale	169	169	1	1909	Tottenville, N. Y.	Do.
162018	Scow	Annette	13	13	0	1903	Metlakatla, Alaska	Ketchikan, Alaska
163804	Barge	Annette	18	18	0	1908	Port Neches, Tex.	Port Arthur, Tex.
105841	do	Annex 3	236	207	1	1879	Wilmington, Del.	New York, N. Y.
1790	do	Annie	54	31	2	1869	Astoria, N. Y.	Do.
30147	do	Annie	119	79	1	1898	Eddyville, N. Y.	Do.
163423	do	Annie B.	200	200	1	1901	Brooklyn, N. Y.	Do.
163026	do	Annie Bulger	233	233	1	1906	South Rondout, N. Y.	Do.
162361	do	Annie Catharino	353	353	1	1904	Eddyville, N. Y.	Newark, N. J.
162526	Canal boat	Annie Daly	101	96	1	1888	Whitehall, N. Y.	Plattsburg, N. Y.
162031	do	Annie Gannon	101	96	1	1892	do	Do.
30018	do	Annie Murphy	104	99	1	1900	do	Do.
30060	Barge	Annie O'Donnell	277	277	0	1894	Port Richmond, N. Y.	New York, N. Y.
163572	Canal boat	Annie Perrigo	115	110	1	1887	Lockport, N. Y.	Plattsburg, N. Y.
162390	Barge	Annie E. Embrey	431	431	2	1905	Elkton, Md.	Philadelphia, Pa.
1898	House boat	Annie F. Lane	111	111	1	1870	Boothbay, Me.	Bristol, R. I.
30238	Canal boat	Annie J. Gulnan	105	100	1	1888	Buffalo, N. Y.	Plattsburg, N. Y.
162512	do	Annie L. Ward	106	99	1	1905	Whitehall, N. Y.	Albany, N. Y.
29915	do	Annie M. Myers	120	114	1	1880	Champlain, N. Y.	Plattsburg, N. Y.
30303	Barge	Ansonia	417	403	1	1903	Brooklyn, N. Y.	New York, N. Y.
1834	do	Anthony Burton	159	151	1	1869	Bristol, Pa.	New London, Conn.
29929	Canal boat	Anthony Lively	97	93	1	1880	Champlain, N. Y.	Plattsburg, N. Y.
163411	Barge	Anthony O'Boyle	381	381	1	1907	Kingston, N. Y.	New York, N. Y.
29621	do	Anthracite	277	263	1	1873	do	Do.
61137	do	Antletam	375	375	1	1896	Fikton, Md.	Philadelphia, Pa.
162742	do	Antletam	230	230	2	1906	Port Richmond, N. Y.	Baltimore, Md.

1 Formerly barge Villanova.

† Rebuilt 1909.

UNRIGGED MERCHANT VESSELS OF THE UNITED STATES—Continued.

Official No.	Class.	Name of vessel.	Gross tonnage.	Net tonnage.	Crew.	When built.	Where built.	Home port (where permanent document issues).
30091	Barge	Antoinette	115	115	1	1897	Perth Amboy, N. J.	Perth Amboy, N. J.
162821	do	Antwerp	424	402	1	1906	Brooklyn, N. Y.	New York, N. Y.
163218	do	Anvik	198	198	3	1907	Seattle, Wash.	Eagle, Alaska.
163256	Scow	Apex No. 1	15	15	0	1907	Anacortes, Wash.	Port Townsend, Wash.
163730	do	Apex No. 2	31	31	0	1909	do	Do.
163760	do	Apex No. 3	5	5	1	1909	do	Do.
163800	do	Apex No. 4	5	5	0	1909	do	Do.
163801	do	Apex No. 5	5	5	0	1909	do	Do.
164628	do	Apex No. 6	26	26	0	1911	Bellingham, Wash.	Do.
164629	do	Apex No. 7	26	26	0	1911	do	Do.
163314	Barge	Appleton	432	405	1	1907	Tottenville, N. Y.	New York, N. Y.
34449	do	Appomattox	298	298	1	1894	Elkton, Md.	Philadelphia, Pa.
29812	Scow	April	136	131	2	1874	Brooklyn, N. Y.	New York, N. Y.
30252	Barge	Araby	144	126	2	1901	Port Richmond, N. Y.	Baltimore, Md.
1639	do	Arasapha	240	240	1	1869	Chester, Pa.	Norfolk, Va.
162521	House boat	Arcadia	116	116	2	1905	Tottenville, N. Y.	Washington, D. C.
30307	Barge	Archibald McNeil, jr.	431	431	0	1903	Rondout, N. Y.	New York, N. Y.
30201	do	Archie Farr	135	123	1	1890	Ithaca, N. Y.	New London, Conn.
30167	do	Ardley	415	393	1	1899	Brooklyn, N. Y.	New York, N. Y.
29297	do	Argo	168	160	6	1808	Buffalo, N. Y.	Ogdensburg, N. Y.
164617	do	ARGO	853	853	1	1911	Baltimore, Md.	Philadelphia, Pa.
30060	do	Argos	456	456	1	1894	Perth Amboy, N. J.	New York, N. Y.
107792	do	Argus	505	505	0	1902	Marshfield, Oreg.	Seattle, Wash.
53305	Scow	Arizona	390	390	1	1900	Perth Amboy, N. J.	Perth Amboy, N. J.
162850	Barge	Arizona	923	923	1	1906	Winslow, Wash.	St. Michael, Alaska.
29815	do	Ark	130	124	2	1873	Brooklyn, N. Y.	New York, N. Y.
163157	do	Ark	51	51	1	1900	Alexandria Bay, N. Y.	Cape Vincent, N. Y.
164767	Scow	Ark	105	105	1	1911	Wrangell, Alaska	Port Townsend, Wash.
164713	Barge	Armstrong	5	5	1	1910	Armstrongs Ferry, Tenn.	Chattanooga, Tenn.
29998	do	Arni	286	279	1	1882	Mystic Bridge, Conn.	New York, N. Y.
30062	do	Aroa	474	474	1	1895	Brooklyn, N. Y.	Do.
30253	Scow	Arthur	47	47	0	1901	Port Townsend, Wash.	Port Townsend, Wash.
163018	Barge	Arthur	240	226	0	1906	Glidersleeve, Conn.	Hartford, Conn.
164021	do	Arthur H.	331	331	1	1910	Perth Amboy, N. J.	New York, N. Y.
163248	do	Arthur Rust	360	360	0	1907	Winslow, Wash.	Seattle, Wash.
30243	Canal boat	Arthur A. Senechal	104	99	1	1900	Champlain, N. Y.	Plattsburg, N. Y.
162265	Barge	Arthur R. Cullon	216	216	1	1901	Rondout, N. Y.	New York, N. Y.
30151	Canal boat	Arthur and Eddie	110	104	1	1898	Whitehall, N. Y.	Albany, N. Y.
162093	Barge	Arthur & Mildred	357	357	0	1903	Rondout, N. Y.	New York, N. Y.
29926	Canal boat	Arty B. Martin	118	112	1	1880	Larrabee Point, Vt.	Plattsburg, N. Y.
30301	Barge	Arundel	418	418	2	1902	Elkton, Md.	Baltimore, Md.
30219	do	Ash	141	141	2	1900	Portsmouth, Va.	Norfolk, Va.
30235	Scow	Ash	9	9	0	1900	Brans Bay, Wash.	Port Townsend, Wash.
30274	Barge	Ashbrook	165	154	1	1901	Port Richmond, N. Y.	Perth Amboy, N. J.
29654	do	Ashland	243	234	1	1884	Brooklyn, N. Y.	New York, N. Y.
30273	do	Ashland	166	155	1	1901	Port Richmond, N. Y.	Perth Amboy, N. J.
164729	do	Ashley	6	6	1	1911	Ashleys Landing, Tenn.	Chattanooga, Tenn.
163385	do	Astoria	480	480	0	1907	South Rondout, N. Y.	New York, N. Y.
163086	House boat	Atheling	48	48	0	1907	Newport, R. I.	Newport, R. I.
30076	Barge	Athens	153	113	1	1896	Athens, N. Y.	New York, N. Y.
30275	do	Athens	166	155	1	1901	Port Richmond, N. Y.	Perth Amboy, N. J.
164169	Scow	Athol	9	9	0	1910	Colby, Wash.	Port Townsend, Wash.
163466	Barge	Atlanta	172	172	2	1907	Kingston, N. Y.	New York, N. Y.
30299	do	Atlantic	399	399	2	1901	Elkton, Md.	Baltimore, Md.
162027	do	Atlantic	277	277	1	1903	Perth Amboy, N. J.	New York, N. Y.
30048	do	Atlantic	351	341	1	1892	Brooklyn, N. Y.	Do.
29990	Scow	Atlas	147	139	3	1888	City Island, N. Y.	Do.
105998	Barge	Atlas	637	625	0	1890	The Dalles, Oreg.	Portland, Oreg.
162086	do	Atlas	392	392	1	1903	Elkton, Md.	Philadelphia, Pa.
164690	Scow	Atlas	209	209	1	1904	New London, Conn.	New London, Conn.
162173	Barge	Atlas	253	239	0	1904	Glidersleeve, Conn.	Hartford, Conn.
1027	do	Atmosphere	275	251	3	1863	Milan, Ohio	Port Huron, Mich.
30200	Scow	Atou	7	7	0	1896	Anacortes, Wash.	Port Townsend, Wash.
163863	Barge	Attica	216	190	1	1909	Tottenville, N. Y.	New York, N. Y.
162422	Canal boat	Aubrey E. Meyer	104	98	1	1905	Whitehall, N. Y.	Plattsburg, N. Y.
3076	Barge	Auburn	1,319	6 1878	6	1878	Cleveland, Ohio	Milwaukee, Wis.
30032	do	Auburn	454	421	0	1890	Brooklyn, N. Y.	New York, N. Y.
163341	do	August	155	155	1	1907	do	Do.
163703	do	August A. Rickert	380	380	0	1908	Kingston, N. Y.	Do.
163467	do	Augusta	191	191	2	1907	do	Do.
30207	do	Auguste	165	165	1	1899	Brooklyn, N. Y.	Do.
164682	Canal boat	Augustus Regner	106	99	1	1911	Rondout, N. Y.	Albany, N. Y.
29499	Barge	Aunt Kate	257	244	1	1869	Coxsackie, N. Y.	New York, N. Y.
29736	do	Aunt Mary	269	258	1	1872	do	Do.
162008	Canal boat	Aurora	102	97	1	1903	Champlain, N. Y.	Plattsburg, N. Y.
162394	Scow	Aurora	24	24	0	1904	Bellingham, Wash.	Port Townsend, Wash.
30056	Barge	Avleze	165	157	3	1881	Rondout, N. Y.	New York, N. Y.

† Formerly barge Confidence.

* Formerly barge Old Dominion.

† Rebuilt, 1902.

UNRIGGED MERCHANT VESSELS OF THE UNITED STATES—Continued.

Official No.	Class.	Name of vessel.	Gross tonnage.	Net tonnage.	Crew.	When built.	Where built.	Home port (where permanent document issues).
B.								
31491	Barge	B.	130	123	1	1887	Brooklyn, N. Y.	New York, N. Y.
164319	Scow	B.	31	31	0	1910	Everett, Wash.	Port Townsend, Wash.
164933	do.	B. 3.	315	315	1	1908	Buffalo, N. Y.	Buffalo, N. Y.
164934	do.	B. 4.	315	315	1	1908	do.	Do.
164935	do.	B. 8.	139	139	1	1901	Hay City, Mich.	Do.
31714	Barge	B. B.	24	24	0	1902	Whatcom, Wash.	Portland, Oreg.
31636	Canal boat	B. Huber	124	124	1	1887	Tonawanda, N. Y.	Plattsburg, N. Y.
163510	Barge	B. Redcan	372	372	0	1907	Kingston, N. Y.	New York, N. Y.
162514	do.	B. West	122	122	0	1905	Buffalo, N. Y.	Detroit, Mich.
163280	do.	B. A. Murray	111	111	1	1907	Watervliet, N. Y.	New York, N. Y.
164129	Scow	B. B. No. 1.	202	202	0	1905	Toledo, Ohio.	Toledo, Ohio.
164130	do.	B. B. No. 2.	202	202	0	1905	do.	Do.
164131	do.	B. B. No. 3.	157	157	0	1898	do.	Do.
164132	do.	B. B. No. 4.	157	157	0	1898	do.	Do.
164133	do.	B. B. No. 5.	157	157	0	1898	do.	Do.
164134	do.	B. B. No. 6.	157	157	0	1898	do.	Do.
164135	do.	B. B. No. 7.	164	164	0	1898	do.	Do.
31730	Barge	B. C. Hendrickson	218	218	1	1902	Rondout, N. Y.	Philadelphia, Pa.
31555	do.	B. C. C. No. 4.	345	345	1	1896	Brooklyn, N. Y.	New York, N. Y.
31556	do.	B. C. C. No. 5.	374	374	1	1896	do.	Do.
31572	Scow	B. C. Co. No. 6.	369	369	1	1897	Hoboken, N. J.	Do.
31573	Barge	B. C. Co. No. 7.	360	360	1	1897	Brooklyn, N. Y.	Do.
31566	Scow	B. C. Co. No. 46.	291	291	1	1896	Hoboken, N. J.	Do.
31567	do.	B. C. Co. No. 47.	322	322	1	1896	do.	Do.
31574	Barge	B. C. Co. No. 48.	213	213	1	1897	Brooklyn, N. Y.	Do.
162071	Scow	B. D. Brown	144	144	0	1903	Seattle, Wash.	Seattle, Wash.
31521	Canal boat	B. F. Hewitt	103	98	1	1888	Fort Ann, N. Y.	Plattsburg, N. Y.
164449	do.	B. J. and R. E. Hauley	100	99	1	1911	Rondout, N. Y.	Albany, N. Y.
163100	Scow	B. M. I. No. 1.	94	94	1	1907	Ballard, Wash.	Port Townsend, Wash.
163141	do.	B. M. I. No. 2.	99	99	1	1907	do.	Seattle, Wash.
163512	do.	B. M. I. No. 3.	28	28	0	1908	Seattle, Wash.	Do.
163708	do.	B. M. I. No. 4.	105	105	0	1908	do.	Port Townsend, Wash.
163756	do.	B. M. I. No. 5.	104	104	0	1909	do.	Do.
164408	do.	B. M. I. No. 6.	120	120	0	1911	do.	Do.
164409	do.	B. M. I. No. 7.	120	120	0	1911	do.	Do.
164611	do.	B. M. I. No. 8.	63	63	0	1911	do.	Seattle, Wash.
164641	do.	B. M. I. No. 9.	112	112	0	1911	do.	Do.
164669	do.	B. M. I. No. 10.	116	116	0	1911	do.	Do.
31587	do.	B. No. 1.	8	8	0	1897	Fairhaven, Wash.	Port Townsend, Wash.
163626	Barge	B. No. 3.	18	18	0	1905	Dawes, Ohio	Wheeling, W. Va.
163627	do.	B. No. 4.	19	19	0	1908	do.	Do.
31599	Scow	B. No. 5.	63	63	1	1882	Sault Ste. Marie, Mich.	Duluth, Minn.
31609	do.	B. No. 17.	122	122	1	1896	do.	Do.
31610	do.	B. No. 18.	136	136	1	1898	West Superior, Wis.	Buffalo, N. Y.
31611	do.	B. No. 19.	169	169	1	1899	do.	Duluth, Minn.
31612	do.	B. No. 20.	167	167	1	1899	do.	Do.
31637	do.	B. No. 21.	398	398	1	1900	do.	Do.
31685	do.	B. No. 22.	399	399	1	1901	do.	Do.
31655	do.	B. O. No. 1.	35	35	0	1900	Bialne, Wash.	Port Townsend, Wash.
31656	do.	B. O. No. 2.	35	35	0	1900	do.	Do.
31657	do.	B. O. No. 3.	19	19	0	1900	do.	Do.
31658	do.	B. O. No. 4.	19	19	0	1900	do.	Do.
31659	do.	B. O. No. 5.	16	16	0	1900	do.	Do.
31660	do.	B. O. No. 6.	16	16	0	1900	do.	Do.
31661	do.	B. O. No. 7.	9	9	0	1900	do.	Do.
31662	do.	B. O. No. 8.	9	9	0	1900	do.	Do.
31663	do.	B. O. No. 9.	9	9	0	1900	do.	Do.
31664	do.	B. O. No. 10.	9	9	0	1900	do.	Do.
164702	do.	B. O. Co. No. 1.	6	6	0	1907	Olympia, Wash.	Tacoma, Wash.
164703	do.	B. O. Co. No. 2.	6	6	0	1910	do.	Do.
164773	do.	B. O. Co. No. 3.	7	7	0	1904	do.	Do.
162020	Barge	B. R. Dudley	477	477	1	1903	West New Brighton, N. Y.	New York, N. Y.
162690	do.	B. S. Hinckley	396	378	0	1906	Gilderleeve, Conn.	Hartford, Conn.
31492	Canal boat	B. W. Burleigh	101	96	1	1887	Whitehall, N. Y.	Plattsburg, N. Y.
163223	Scow	B. E. D. T. No. 1.	190	182	1	1907	Noank, Conn.	New York, N. Y.
163224	do.	B. E. D. T. No. 2.	190	182	1	1907	do.	Do.
163267	do.	B. E. D. T. No. 3.	190	182	1	1907	do.	Do.
163268	do.	B. E. D. T. No. 4.	190	182	1	1907	do.	Do.
163269	do.	B. E. D. T. No. 5.	190	182	1	1907	do.	Do.
163294	do.	B. E. D. T. No. 6.	190	182	1	1907	do.	Do.
163254	Barge	B. E. D. T. No. 7.	114	114	1	1907	Brooklyn, N. Y.	Do.
163255	do.	B. E. D. T. No. 8.	114	114	1	1907	do.	Do.
163284	do.	B. E. D. T. No. 9.	117	117	0	1907	do.	Do.
163308	do.	B. E. D. T. No. 10.	117	117	1	1907	do.	Do.
164104	do.	B. E. D. T. No. 11.	190	190	1	1910	do.	Do.
164105	do.	B. E. D. T. No. 12.	188	188	1	1910	do.	Do.
164106	do.	B. E. D. T. No. 13.	183	183	1	1910	do.	Do.
31720	Scow	B. & F.	18	18	0	1902	Beach, Wash.	Port Townsend, Wash.
162608	do.	B. & S.	9	9	0	1905	Friday Harbor, Wash.	Do.

) Formerly barge Louis

UNRIGGED MERCHANT VESSELS OF THE UNITED STATES—Continued.

Official No.	Class.	Name of vessel.	Gross tonnage.	Net tonnage.	Crew.	When built.	Where built.	Home port (where permanent document issues).
31717	Scow	B. & O. No. 1	30	30	0	1902	Anacortes, Wash.	Seattle, Wash.
31718	do	B. & O. No. 2	30	30	0	1902	do	Do.
163453	Barge	Baby Blue	463	463	1	1907	South Rondout, N. Y.	New York, N. Y.
31732	do	Bacon	416	392	1	1803	Brooklyn, N. Y.	Do.
53266	do	BADGER	1,227	1,167	6	1891	Superior, Wis.	Seasport, Me.
164259	Scow	Bailey	11	11	0	1910	Quadr, Alaska	Seattle, Wash.
31727	Barge	Bailey	349	349	1	1896	Elkton, Md.	Philadelphia, Pa.
31715	Scow	Baldwin	130	130	1	1900	Seattle, Wash.	Seattle, Wash.
31444	Barge	Balloon	327	311	1	1821	Perth Amboy, N. J.	New York, N. Y.
31404	do	Baltic	63	60	1	1877	Gowanus, N. Y.	Do.
162323	do	Baltic	319	319	0	1904	Eddyville, N. Y.	Do.
31581	Scow	Baltimore	14	14	0	1897	Point Roberts, Wash.	Port Townsend, Wash.
31726	Barge	Baltimore	369	369	3	1900	Elkton, Md.	Baltimore, Md.
31470	do	Bandl.	336	324	2	1884	Perth Amboy, N. J.	New York, N. Y.
3529	do	Bangor	511	398	3	1891	Eureka, Cal.	Seattle, Wash.
31629	do	Bangor	156	119	2	1900	Brooklyn, N. Y.	New York, N. Y.
53281	do	BANGOR	1,159	1,115	5	1893	Superior, Wis.	Philadelphia, Pa.
162482	do	Banner	103	193	2	1902	Rondout, N. Y.	New York, N. Y.
164280	Scow	Banner	16	16	0	1910	Wyandotte, Mich.	Detroit, Mich.
53265	Barge	BARAVIA	1,227	1,167	7	1891	Superior, Wis.	Belfast, Me.
31559	do	Barber and Zeigler	154	154	1	1892	Elizabeth, N. J.	New York, N. Y.
163309	Canal boat	Barge Canal	105	100	1	1884	Rochester, N. Y.	Plattsburg, N. Y.
31694	Scow	Barge No. 1	94	94	0	1901	Seattle, Wash.	Seattle, Wash.
163910	Barge	Barge No. 1	43	43	0	1906	Ortonville, Minn.	St. Paul, Minn.
31696	Scow	Barge No. 2	94	94	0	1901	Seattle, Wash.	Seattle, Wash.
164207	Barge	Barge No. 2	82	82	1	1909	Ortonville, Minn.	St. Paul, Minn.
164295	do	Barge No. 2	62	62	1	1908	Oswego, N. Y.	Caps Vincent, N. Y.
31695	do	Barge No. 3	96	96	0	1901	Seattle, Wash.	Seattle, Wash.
31699	Scow	Barge No. 4	94	94	0	1901	do	Do.
31701	do	Barge No. 5	65	65	0	1901	do	Do.
31702	do	Barge No. 6	65	65	0	1901	do	Do.
31704	do	Barge No. 7	166	166	0	1901	do	Do.
31461	Barge	Barnegat	298	294	2	1882	Wilmington, Del.	New York, N. Y.
163744	do	Barnegat	169	169	1	1909	Tottenville, N. Y.	Do.
163418	do	Bartley Bros.	203	203	1	1901	Brooklyn, N. Y.	Do.
31706	do	Barton	165	155	1	1901	Port Richmond, N. Y.	Perth Amboy, N. J.
164685	do	Batson	280	280	0	1908	Westlake, La.	Port Arthur, Tex.
163401	do	Bay Ridge	372	372	1	1907	Kingston, N. Y.	New York, N. Y.
164230	do	Bayside	469	469	1	1910	Benley Manor, N. Y.	Do.
31593	do	Bear	539	539	0	1898	Dutch Harbor, Alaska	St. Michael, Alaska.
31731	Canal boat	Beatrice Robert	103	97	1	1903	Whitehall, N. Y.	Plattsburg, N. Y.
37527	do	Beatrice Sullivan	100	95	1	1889	Fort Ann, N. Y.	Do.
163958	Scow	Beaublen No. 2	191	191	0	1890	Detroit, Mich.	Detroit, Mich.
163959	do	Beaublen No. 3	191	191	0	1893	do	Do.
163939	do	Beaublen No. 4	348	348	0	1903	do	Do.
163940	do	Beaublen No. 5	273	273	0	1904	do	Do.
163941	do	Beaublen No. 6	709	709	0	1907	do	Do.
163973	Barge	Beaufort	445	445	1	1909	Elkton, Md.	Philadelphia, Pa.
31468	do	Beaver	342	329	1	1884	Perth Amboy, N. J.	Boston, Mass.
162437	do	Beaver	761	761	1	1905	Winslow, Wash.	St. Michael, Alaska.
31639	Scow	Beaver No. 1	22	22	0	1900	Blaine, Wash.	Port Townsend, Wash.
31640	do	Beaver No. 2	22	22	0	1900	do	Do.
31641	do	Beaver No. 3	22	22	0	1900	do	Do.
31642	do	Beaver No. 4	22	22	0	1900	do	Do.
31645	do	Beaver No. 6	22	22	0	1900	do	Do.
31646	do	Beaver No. 7	24	24	0	1900	do	Do.
31647	do	Beaver No. 8	24	24	0	1900	do	Do.
162318	Barge	Beaver Meadow	230	230	1	1904	West New Brighton, N. Y.	Perth Amboy, N. J.
162151	do	Beder	63	63	2	1904	Moline, Ill.	Rock Island, Ill.
31733	do	Bedford	416	392	1	1903	Brooklyn, N. Y.	New York, N. Y.
31466	do	Bee	145	137	1	1883	do	Do.
31697	Scow	Bee No. 1	15	15	0	1900	Anacortes, Wash.	Port Townsend, Wash.
31698	do	Bee No. 2	21	21	0	1900	do	Do.
31672	do	Bee No. 4	21	21	0	1900	do	Do.
163722	Barge	Belford	397	397	0	1908	Tottenville, N. Y.	New York, N. Y.
31594	do	Bell	195	189	2	1898	Catskill, N. Y.	Do.
31560	do	Belle Reynolds	202	202	0	1890	Upper Nyack, N. Y.	Do.
162174	do	Belle F. Mestick	350	350	1	1904	Rondout, N. Y.	Do.
162705	do	Belle V. Flesher	355	355	0	1906	Levanna, Ohio	Evansville, Ind.
31553	Canal boat	Belle of St. Clair	108	102	1	1895	Whitehall, N. Y.	Plattsburg, N. Y.
31675	Barge	Bellmont	110	110	2	1900	Grand Forks, N. Dak.	Pembina, N. Dak.
31613	Scow	Ben.	20	20	0	1896	Anacortes, Wash.	Port Townsend, Wash.
31729	Barge	Ben	369	361	0	1893	Pensacola, Fla.	Pensacola, Fla.
31541	do	Ben Brink	317	317	4	1888	Detroit, Mich.	Marquette, Mich.
163524	Canal boat	Benj. H. Bascom	121	115	1	1908	Whitehall, N. Y.	Plattsburg, N. Y.
164930	Barge	BENNINGTON	913	824	6	1891	Chester, Pa.	San Francisco, Cal.
162565	Canal boat	Bentru	110	110	2	1905	East Grand Forks, Minn.	Pembina, N. Dak.
163873	Barge	Bergen	212	187	1	1909	Tottenville, N. Y.	New York, N. Y.
31728	do	Berks	379	370	1	1899	Elkton, Md.	Philadelphia, Pa.

¹ Formerly barge 110.

² Formerly barge 134.

³ Formerly barge 109.

⁴ Formerly barge Central States.

⁵ Formerly canal boat F. W. Stark.

UNRIGGED MERCHANT VESSELS OF THE UNITED STATES—Continued.

Official No.	Class.	Name of vessel.	Gross tonnage.	Net tonnage.	Crew.	When built.	Where built.	Home port (where permanent document issues).
162107	Barge	Bernard F. Gulnan	322	322	1	1903	Kingston, N. Y.	New York, N. Y.
164853	House boat	Bernice	25	25	1	1912	Alexandria Bay, N. Y.	Cape Vincent, N. Y.
31709	Scow	Bert	45	45	0	1901	Port Townsend, Wash.	Port Townsend, Wash.
164923	Barge	Bertell W. King	201	201	1	1901	Perth Amboy, N. J.	New York, N. Y.
3766	do	Bertha	310	310	1	1898	Elkton, Md.	Philadelphia, Pa.
31598	Scow	Bertha	14	14	0	1897	Blaine, Wash.	Port Townsend, Wash.
163623	Canal boat	Bertha Miner	105	99	1	1908	Schuylerville, N. Y.	Albany, N. Y.
164063	do	Bertha Nice	107	102	1	1893	Tonawanda, N. Y.	New York, N. Y.
31542	do	Bertha M. Bullis	98	93	1	1891	Putnam, N. Y.	Plattsburg, N. Y.
163011	Barge	Bertha S. Grill	350	350	1	1895	South Rondout, N. Y.	New York, N. Y.
31544	do	Berwick	103	98	3	1895	Kennebunk, Me.	Portsmouth, N. H.
162660	do	Bessemer	151	104	1	1906	Baltimore, Md.	Baltimore, Md.
31596	do	Bessie	338	323	0	1899	Gildersleeve, Conn.	New York, N. Y.
31683	do	Bessie	12	12	1	1900	Rock Island, Ill.	Rock Island, Ill.
164411	Scow	Bessie	21	21	0	1911	Langley, Wash.	Port Townsend, Wash.
120383	Barge	Bessie J.	433	433	1	1879	Camden, Me.	Newark, N. J.
51241	do	Bessie Townsend	312	298	1	1894	Elkton, Md.	Baltimore, Md.
31507	Canal boat	Bessie G. Sherman	99	94	1	1888	Fort Ann, N. Y.	Plattsburg, N. Y.
3409	Barge	Bessie and Ellis	9	9	0	1888	Newbern, N. C.	Beaufort, N. C.
34419	do	Bethel	299	299	1	1901	Rondout, N. Y.	New York, N. Y.
31590	Scow	Betsy	7	7	0	1896	Anacortes, Wash.	Port Townsend, Wash.
31724	do	Big Sandy	185	185	0	1902	Port Blakeley, Wash.	Seattle, Wash.
31677	Barge	Bigwood	110	110	2	1900	Grand Forks, N. Dak.	Pembina, N. Dak.
31623	Scow	Bill	13	13	0	1899	Anacortes, Wash.	Port Townsend, Wash.
162298	do	Bill	10	10	0	1904	Port Townsend, Wash.	Do.
163265	Barge	Bill	624	624	0	1907	Seattle, Wash.	Juneau, Alaska.
164136	Scow	Bill	13	13	0	1910	do	Port Townsend, Wash.
164622	Barge	Bill	7	7	1	1909	Clarington, Ohio.	Wheeling, W. Va.
162052	Scow	Bill Balley	27	27	0	1903	Loring, Alaska	Ketchikan, Alaska.
31632	do	Billy	142	137	0	1898	Beaumont, Tex.	Pensacola, Fla.
31522	Barge	Binghamton	588	565	3	1889	Noank, Conn.	New York, N. Y.
162233	Canal boat	Bird S. Coler	103	98	1	1904	Champlain, N. Y.	Plattsburg, N. Y.
164536	Dredge	Bismarck	431	431	21	1894	Mobile, Ala.	Plymouth, Mass.
164679	Barge	Black	5	5	1	1905	Blacks Ferry, Tenn.	Chattanooga, Tenn.
75289	do	Black Beauty	224	224	0	1871	Camden, N. J.	New York, N. Y.
164839	Scow	Black Diamond	13	13	0	1912	Seattle, Wash.	Seattle, Wash.
31586	do	Black Jack	7	7	0	1898	New Whatcom, Wash.	Port Townsend, Wash.
31678	Barge	Black Rock	115	99	0	1900	Brooklyn, N. Y.	New York, N. Y.
164596	do	Blair	8	8	1	1911	Loudon, Tenn.	Chattanooga, Tenn.
31580	Scow	Blakeley No. 1	247	237	1	1898	Port Blakeley, Wash.	Port Townsend, Wash.
162118	do	Blakeley No. 2	334	334	0	1903	do	Do.
3740	Barge	Blanch	107	107	1	1897	Dungeness, Wash.	Ketchikan, Alaska.
31633	Canal boat	Blanche Connors	105	99	1	1900	Whitehall, N. Y.	Plattsburg, N. Y.
31634	do	Blanche Howard	104	99	1	1899	do	Do.
163990	Barge	Blauevelt	438	412	1	1899	Port Richmond, N. Y.	New York, N. Y.
163571	do	Blue Band	463	463	0	1907	South Rondout, N. Y.	Do.
163312	do	Blue Beard	398	398	1	1907	do	Do.
162334	do	Blue Bell	401	401	0	1904	Rondout, N. Y.	Do.
31628	do	Blue Bird	249	249	1	1899	do	Do.
162615	do	Blue Bonnett	522	522	1	1905	do	Do.
163788	do	Blue Coat	440	436	2	1909	South Rondout, N. Y.	Do.
36990	do	Blue Fish	211	211	0	1897	do	Do.
163789	do	Blue Haven	417	417	1	1909	do	Do.
164709	do	Blue Hummer	304	304	1	1911	do	Do.
163606	do	Blue Jacket	503	503	0	1908	do	Do.
163366	do	Blue Jay	462	462	1	1907	do	Do.
163441	do	Blue Jeans	503	578	0	1908	Gildersleeve, Conn.	Do.
163303	do	Blue Line	594	579	1	1907	do	Do.
162001	do	Blue Mountain	691	691	1	1903	Rondout, N. Y.	Do.
46583	do	Blue Point	300	300	1	1900	do	Do.
162614	do	Blue Ridge	524	524	1	1905	do	Do.
164603	do	Blue Streak	296	296	1	1911	South Rondout, N. Y.	Do.
163568	Scow	Bluff	25	25	0	1907	Nome, Alaska.	Nome, Alaska.
162776	Barge	Blunt	96	96	2	1905	Washburn, N. Dak.	Pembina, N. Dak.
164735	Scow	Blythe	5	5	1	1908	Blythes Ferry, Tenn.	Chattanooga, Tenn.
164587	Barge	Bobo	28	28	2	1910	Lenoir City, Tenn.	Do.
163163	Scow	Bob Cook	224	202	4	1907	Duluth, Minn.	Duluth, Minn.
162045	Barge	Bobby Ho	379	371	0	1903	Pensacola, Fla.	Pensacola, Fla.
164256	do	Bogle	6	6	0	1908	Bogles Ferry, Tenn.	Chattanooga, Tenn.
31736	do	Bols Bruil	68	68	6	1903	Bols Brule Landing, Mo.	St. Louis, Mo.
53280	do	BOMBAY	1,295	1,230	6	1890	Duluth, Minn.	Belfast, Me.
31589	Canal boat	Bonanza	105	99	1	1894	West Troy, N. Y.	Albany, N. Y.
162189	Scow	Bonanza	27	27	0	1904	Seattle, Wash.	Nome, Alaska.
31545	Barge	Boots	230	230	1	1892	Lake Charles, La.	Houston, Tex.
164150	do	Borders	6	6	0	1910	Chattanooga, Tenn.	Chattanooga, Tenn.
3933	do	Boscobel	76	76	2	1880	Portage, Wis.	Milwaukee, Wis.
31467	do	Boston	115	109	3	1883	Brooklyn, N. Y.	New York, N. Y.

¹ Formerly barge Fostima.

² Formerly barge Mars.

³ Formerly barge Carrie Hefner.

⁴ Formerly barge Jennie E. Simmons.

⁵ Formerly barge (a) Bernard Gulnan.

⁶ Sally Mesick.

⁷ Formerly barge Edward K. Mesick.

⁸ Formerly barge A. E. Mitchell.

⁹ Formerly barge (a) Janet.

¹⁰ Benjamin Miller.

¹¹ Formerly barge 107.

UNRIGGED MERCHANT VESSELS OF THE UNITED STATES—Continued.

Official No.	Class.	Name of vessel.	Gross tonnage.	Net tonnage.	Crew.	When built.	Where built.	Home port (where permanent document issues).
31582	Scow	Boston	11	11	0	1897	Point Roberts, Wash.	Port Townsend, Wash.
53272	† Barge	BOSTON	1,159	1,115	5	1891	West Superior, Wis.	Philadelphia, Pa.
164367	do	Boston	164	164	1	1908	Brooklyn, N. Y.	New York, N. Y.
63059	do	Bowen-Pattison No. 3	285	285	0	1899	Port Richmond, N. Y.	Do.
31703	Scow	Bowser	11	11	0	1901	Ballard, Wash.	Seattle, Wash.
31591	Barge	Boy	131	131	1	1886	Brooklyn, N. Y.	New York, N. Y.
3095	do	Boylston	569	514	4	1879	Bucksport, Me.	Boston, Mass.
162691	do	Braddock	151	104	1	1906	Baltimore, Md.	Baltimore, Md.
162109	do	Brandywine	387	387	1	1902	Elkton, Md.	Philadelphia, Pa.
164117	do	Breton	456	456	1	1910	do	Do.
162335	do	Brewster	215	195	1	1903	Brooklyn, N. Y.	New York, N. Y.
162712	Dredge	Brian Boru	348	296	8	1889	Toledo, Ohio	Buffalo, N. Y.
31700	Scow	Briar	18	18	0	1901	Anacortes, Wash.	Port Townsend, Wash.
163051	Barge	Bridgeport	259	259	1	1907	Kingston, N. Y.	New York, N. Y.
31698	do	Bright Star	217	217	1	1901	Rondout, N. Y.	Do.
162276	do	Brimstone	328	328	1	1904	Mariner Harbor, N. Y.	Do.
163384	do	Bristol	529	501	2	1907	Noank, Conn.	Do.
53268	do	BRITANIA	1,169	1,110	7	1891	West Superior, Wis.	Belfast, Me.
3585	do	Broad Bill	5	5	1	1901	Morehead City, N. C.	Beaufort, N. C.
31562	do	Broad Mountain	237	237	1	1891	South Rondout, N. Y.	New York, N. Y.
31502	do	Brooklyn	154	147	0	1887	South Brooklyn, N. Y.	Do.
31735	do	Brooklyn	346	346	0	1903	Perth Amboy, N. J.	Do.
162867	do	Brooklyn Eastern District Terminal No. 2	853	853	2	1906	Noank, Conn.	Do.
164085	do	BROOKLYN EASTERN DISTRICT TERMINAL No. 5	792	792	0	1910	Camden, N. J.	New York, N. Y.
162868	do	Brooklyn Eastern District Terminal No. 9	853	853	2	1906	Noank, Conn.	Do.
164783	do	BROOKLYN EASTERN DISTRICT TERMINAL No. 14	807	807	1	1912	Camden, N. J.	Do.
31535	do	Brooklyn Freight Annex No. 6	367	367	1	1890	Brooklyn, N. Y.	Do.
31536	do	Brooklyn Freight Annex No. 7	367	367	1	1890	do	Do.
164922	do	Brooks	7	7	1	1912	Clayton, N. Y.	Cape Vincent, N. Y.
164283	do	Brown	11	14	0	1909	Kingston, Tenn.	Chattanooga, Tenn.
163798	Scow	Brownsville No. 1	11	11	0	1909	Brownsville, Wash.	Port Townsend, Wash.
164634	do	Brownsville No. 2	33	33	0	1911	Ballard, Wash.	Seattle, Wash.
164466	do	Bruce	11	11	0	1911	Ketchikan, Alaska	Ketchikan, Alaska
31725	do	Bruce	8	8	0	1901	Stanwood, Wash.	Port Townsend, Wash.
162914	Barge	Brunswick	168	168	1	1906	Kingston, N. Y.	New York, N. Y.
164091	do	Bud	11	11	1	1910	Hannibal, Ohio	Wheeling, W. Va.
31497	do	Budget	363	351	1	1887	Perth Amboy, N. J.	Boston, Mass.
163937	do	Budweiser	81	81	0	1909	Ballard, Wash.	Eagle, Alaska
31394	do	Buffalo	122	116	2	(†)	Brooklyn, N. Y.	New York, N. Y.
31532	do	Buffalo	666	633	0	1890	South Rondout, N. Y.	Do.
31618	do	Buffalo	351	351	6	1899	Wilmington, Del.	Do.
164895	Scow	Buffalo	193	193	1	1892	Cleveland, Ohio	Buffalo, N. Y.
31620	Canal boat	Buffalo Enquirer	131	131	1	1894	Tonawanda, N. Y.	Perth Amboy, N. J.
31666	Scow	Bug	13	13	0	1899	Anacortes, Wash.	Port Townsend, Wash.
164496	do	Bug	14	14	0	1911	Ketchikan, Alaska	Ketchikan, Alaska
31691	Barge	Bullion	160	136	1	1900	Perth Amboy, N. J.	New York, N. Y.
164179	do	Bunker Hill	6	6	1	1910	Bunker Hill, Tenn.	Chattanooga, Tenn.
31707	do	Burdett	165	155	1	1901	Port Richmond, N. Y.	Perth Amboy, N. J.
31684	do	Bush No. 10	153	153	1	(§)	Rondout, N. Y.	New York, N. Y.
163972	do	Bush No. 15	184	184	1	1909	Perth Amboy, N. J.	Do.
163986	do	Bush No. 16	179	179	1	1909	do	Do.
164010	do	Bush No. 17	178	178	1	1910	do	Do.
164022	do	Bush No. 18	183	183	1	1910	do	Do.
164212	do	Bush No. 19	180	180	1	1910	do	Do.
164266	do	Bush No. 20	174	174	1	1910	do	Do.
164515	do	Bush No. 21	169	169	1	1911	do	Do.
164532	do	Bush No. 22	180	180	1	1911	do	Do.
164606	do	Bush No. 23	181	181	1	1911	do	Do.
164646	do	Bush No. 24	176	176	1	1911	do	Do.
164690	do	Bush No. 25	176	176	1	1911	do	Do.
164714	do	Bush No. 26	163	168	1	1912	do	Do.
164808	do	Bussell	10	10	1	1912	Lenoir City, Tenn.	Chattanooga, Tenn.
31486	do	Bustle	344	332	1	1886	Perth Amboy, N. J.	Boston, Mass.
2762	do	Busy	327	313	2	1869	Halifax, Nova Scotia	New London, Conn.
162725	do	Butte	177	177	1	1906	Perth Amboy, N. J.	Perth Amboy, N. J.
164024	do	Byron	434	405	1	1910	Port Richmond, N. Y.	New York, N. Y.
C.								
33965	Barge	C.	143	143	2	1874	Brooklyn, N. Y.	New York, N. Y.
34435	Scow	C. C.	6	6	0	1902	Whatcom, Wash.	Portland, Ore.
34353	do	C. C. No. 1	13	13	0	1900	Beach, Wash.	Port Townsend, Wash.
34354	do	C. C. No. 2	13	13	0	1900	do	Do.
164210	do	C. C. Co. No. 2	100	100	0	1910	Port Townsend, Wash.	Do.
164087	do	C. P. No. 3	10	10	0	1910	Village Point, Wash.	Do.

1 Formerly barge 118.

† Formerly barge Perryville.

§ Formerly barge 116.

4 Formerly British bark Busy.

† Whaleback.

‡ Rebuilt, 1877.

§ Rebuilt, 1901.

UNRIGGED MERCHANT VESSELS OF THE UNITED STATES—Continued.

Official No.	Class.	Name of vessel.	Gross tonnage.	Net tonnage.	Crew.	When built.	Where built.	Home port (where permanent document issues).
164088	Scow	C. P. No. 4.	10	10	0	1910	Village Point, Wash.	Port Townsend, Wash.
164244	do.	C. P. No. 5.	25	25	1	1910	Bellingham, Wash.	Do.
164245	do.	C. P. No. 6.	25	25	1	1910	do.	Do.
164780	do.	C. P. Co. No. 1.	24	24	0	1912	Port Blakeley, Wash.	Portland, Oreg.
164787	do.	C. P. Co. No. 2.	24	24	0	1912	do.	Do.
164788	do.	C. P. Co. No. 3.	24	24	0	1912	do.	Do.
34243	Barge	C. S. C. Co. No. 2.	133	125	0	1895	Cleveland, Ohio	New York, N. Y.
34244	do.	C. S. C. Co. No. 3.	133	125	0	1895	do.	Do.
34252	do.	C. S. C. Co. No. 9.	163	163	0	1896	Elizabeth, N. J.	Do.
34253	do.	C. S. C. Co. No. 10.	163	163	0	1896	do.	Do.
34259	do.	C. S. C. Co. No. 11.	162	162	0	1896	do.	Do.
34254	do.	C. S. C. Co. No. 12.	164	164	0	1896	do.	Do.
34256	do.	C. S. C. Co. No. 13.	164	164	0	1896	do.	Do.
34258	do.	C. S. C. Co. No. 15.	168	168	0	1896	do.	Do.
164864	Scow	C. T. & B. Co. No. 1.	26	26	0	1912	Bellingham, Wash.	Port Townsend, Wash.
34367	do.	C. W. F. No. 1.	16	16	0	1900	Anacortes, Wash.	Port Angeles, Wash.
34381	do.	C. W. F. No. 2.	23	23	0	1900	do.	Do.
164663	do.	C. & W. No. 1.	41	41	0	1904	Aberdeen, Wash.	Port Townsend, Wash.
163969	Barge	C-STANDARD OIL CO. OF LA.-C.	774	756	3	1909	Newport News, Va.	New Orleans, La.
34401	do.	C. Tryon.	200	200	0	1901	Perth Amboy, N. J.	New York, N. Y.
162141	do.	C. C. Harris.	346	346	1	1903	Brooklyn, N. Y.	Do.
34177	do.	C. E. Gohn.	111	105	0	1880	Portland, Conn.	Do.
162211	Canal boat	C. E. Holden.	104	99	1	1904	Whitehall, N. Y.	Plattsburg, N. Y.
34131	do.	C. E. Jefferson.	105	99	1	1883	Champlain, N. Y.	Do.
162200	Barge	C. E. Warren.	269	269	1	1903	Sleightsburg, N. Y.	Perth Amboy, N. J.
34176	do.	C. F. Deering.	106	101	0	1880	Portland, Conn.	New York, N. Y.
163295	Canal boat	C. G. Morrow.	101	96	1	1893	Northumberland, N. Y.	Plattsburg, N. Y.
34209	do.	C. G. Putnam.	109	104	1	1889	do.	Albany, N. Y.
163581	do.	C. H. Johnson.	99	94	1	1890	North Bay, N. Y.	Plattsburg, N. Y.
163853	do.	C. H. McKee, Jr.	111	125	1	1909	Champlain, N. Y.	Do.
162579	do.	C. H. Phlo.	119	119	1	1886	Lockport, N. Y.	Do.
34343	Barge	C. H. Tibbits.	269	269	1	1899	Tomkins Cove, N. Y.	New York, N. Y.
34283	do.	C. I. Gibbs, Jr.	126	126	2	1897	Brooklyn, N. Y.	Do.
162724	do.	C. J. Cleary.	284	284	1	1898	do.	Do.
163322	do.	C. J. Curtin.	203	203	1	1906	do.	Do.
34172	Canal boat	C. J. Sargent.	94	89	1	1878	Orwell, Vt.	Plattsburg, N. Y.
33890	Scow	C. J. Whant No. 5.	91	86	1	1872	Rondout, N. Y.	Newark, N. J.
34150	do.	C. J. Whant No. 8.	181	172	1	1886	Brooklyn, N. Y.	New York, N. Y.
34191	Barge	C. J. Whant No. 10.	174	165	1	1889	do.	Do.
163944	do.	C. K. Dunlap.	292	292	1	1909	Morgan City, La.	Houston, Tex.
162894	Canal boat	C. M. Schuyler.	94	90	1	1893	St. Johnsville, N. Y.	Albany, N. Y.
162002	Barge	C. R. Bowen.	281	281	2	1892	Millford, Del.	Wilmington, Del.
162492	do.	C. S. Ramsey.	244	244	0	1905	Lake Charles, La.	Galveston, Tex.
34231	Canal boat	C. T. Loverty.	103	95	1	1892	Whitehall, N. Y.	Plattsburg, N. Y.
162003	Barge	C. T. Rowland.	282	282	2	1893	Elkton, Md.	Seaford, Del.
34257	do.	C. W. Bein.	270	270	1	1896	Lake Charles, La.	Houston, Tex.
34171	Canal boat	C. Murray Biglow.	101	96	1	1888	Champlain, N. Y.	Albany, N. Y.
164012	Barge	CADDO.	432	432	3	1910	Port Richmond, N. Y.	Port Arthur, Tex.
163790	do.	Cadet Blue.	418	418	1	1909	South Rondout, N. Y.	New York, N. Y.
34239	do.	Calcasieu.	239	239	2	1895	Lake Charles, La.	Galveston, Tex.
34338	Scow	Calcium.	345	345	1	1899	Buffalo, N. Y.	Buffalo, N. Y.
34333	Barge	Caledonia.	415	393	0	1899	Brooklyn, N. Y.	New York, N. Y.
164150	do.	Calhoun.	8	8	0	1908	Calhoun Ferry, Tenn.	Chattanooga, Tenn.
162681	do.	Calumet.	330	330	3	1906	Mariner Harbor, N. Y.	New York, N. Y.
34451	do.	Calvert.	368	368	2	1900	Elkton, Md.	Baltimore, Md.
163448	do.	Calvin.	415	415	1	1908	do.	Philadelphia, Pa.
164070	do.	Calvin T. Davison.	449	440	1	1910	Millford, Del.	Haltmore, Md.
5704	do.	Camden.	434	424	0	1847	Derby, Conn.	Seattle, Wash.
34351	do.	Camden.	117	101	0	1900	Brooklyn, N. Y.	New York, N. Y.
34422	do.	Camden.	170	160	1	1901	Port Richmond, N. Y.	Perth Amboy, N. J.
34357	Canal boat	Canada.	93	91	1	1900	Whitehall, N. Y.	Plattsburg, N. Y.
34321	Barge	Canastota.	298	275	0	1899	Port Richmond, N. Y.	New York, N. Y.
34340	do.	Canton.	415	393	0	1899	Brooklyn, N. Y.	Do.
162861	do.	Canuck.	10	10	1	1905	Clayton, N. Y.	Cape Vincent, N. Y.
164233	do.	Cap D.	8	8	1	1910	Keithsburg, Ill.	Burlington, Iowa.
162486	do.	Cape.	256	235	1	1903	Brooklyn, N. Y.	New York, N. Y.
164286	do.	Caperton.	5	5	1	1908	Section Ferry, Ala.	Chattanooga, Tenn.
163216	do.	Capitol.	414	414	1	1907	Brooklyn, N. Y.	New York, N. Y.
34334	Scow	Capping Scow No. 1.	12	12	0	1899	New Whatcom, Wash.	Port Townsend, Wash.
34335	do.	Capping Scow No. 2.	12	12	0	1899	do.	Do.
34324	do.	Capping Scow No. 3.	12	12	0	1899	do.	Do.
34325	do.	Capping Scow No. 4.	12	12	0	1899	do.	Do.
34145	Barge	Capt. Albert.	97	97	3	1885	Brooklyn, N. Y.	New York, N. Y.
164807	Dredge	CAPTAIN HUSTON.	684	501	32	1885	Sparrows Point, Md.	Haltmore, Md.
34426	Barge	Captain Jameson.	334	334	0	1901	Rondout, N. Y.	New York, N. Y.
34146	do.	Capt. Lange.	125	125	1	1885	Brooklyn, N. Y.	Do.
34269	do.	Capt. Tom.	154	154	3	1893	do.	Do.
164046	do.	Captain C. W. Cross.	7	7	0	1908	Agee, Tenn.	Chattanooga, Tenn.
162863	Canal boat	Capt. E. M. Grant.	99	94	1	1894	Tonawanda, N. Y.	Plattsburg, N. Y.

† Steel.

† Rebuilt, 1909.

UNRIGGED MERCHANT VESSELS OF THE UNITED STATES—Continued.

Official No.	Class.	Name of vessel.	Gross tonnage.	Net tonnage.	Crew.	When built.	Where built.	Home port (where permanent document issues).
163664	Barge	Capt. Frank Sullivan	202	202	0	1908	West New Brighton, N. Y.	New York, N. Y.
162315	do	Capt. Peter Cahill	268	268	1	1897	Port Richmond, N. Y.	Do.
182670	do	Capt. Thos. W. Connell	212	212	1	1904	Kingston, N. Y.	Do.
164580	Canal boat	Capt. Tim Rafferty	98	98	1	1894	Tonawanda, N. Y.	Plattsburg, N. Y.
162340	Barge	Carbon	229	229	1	1904	West New Brighton, N. Y.	Perth Amboy, N. J.
34247	do	Carbonate	94	94	1	1896	Buffalo, N. Y.	Buffalo, N. Y.
33962	do	Carbondale	272	250	1	1873	Kingston, N. Y.	New York, N. Y.
34441	do	Cardigan	319	319	1	1901	Sleightsburg, N. Y.	Do.
162950	do	Caribou	186	186	0	1906	St. Michael, Alaska	St. Michael, Alaska
34446	do	Carl	150	150	1	1898	Brooklyn, N. Y.	New York, N. Y.
34192	do	Carlos French	433	421	1	1889	New Haven, Conn.	New Haven, Conn.
164674	do	Carlton	476	457	1	1911	Mariner Harbor, N. Y.	New York, N. Y.
162888	do	Carman	424	403	1	1906	Brooklyn, N. Y.	Do.
163470	do	Carmanina	410	410	0	1938	Perth Amboy, N. J.	Do.
34389	Canal boat	Caroline White	105	100	1	1900	Champlain, N. Y.	Plattsburg, N. Y.
163074	Scow	Carp	27	27	0	1907	Hellingham, Wash.	Ketchikan, Alaska
34402	Barge	Carrie	385	368	0	1901	Gildersleeve, Conn.	New York, N. Y.
34403	do	Carrie	15	15	0	1901	McGregor, Iowa	La Crosse, Wis.
164308	do	Carrie	8	8	2	1937	Guild, Tenn.	Chattanooga, Tenn.
163421	Canal boat	Carrie B.	129	129	2	1893	Lockport, N. Y.	Bridgeport, Conn.
125999	House boat	Carrie Mather	37	37	1	1850	Muskegon, Mich.	Milwaukee, Wis.
31442	Barge	Carroll	300	300	3	1895	Elkton, Md.	Baltimore, Md.
163705	do	Carteret	397	397	0	1908	Tottenville, N. Y.	New York, N. Y.
163214	Canal boat	Cartbage	115	109	1	1887	Lockport, N. Y.	Plattsburg, N. Y.
163343	Barge	Casonia	22	22	2	1907	Andalusia, Ill.	Rock Island, Ill.
50439	do	CASSIE	948	871	7	1890	Brooklyn, N. Y.	Boston, Mass.
162669	do	Catawba	150	150	1	1906	Port Richmond, N. Y.	Baltimore, Md.
34438	do	Catoctin	304	292	2	1901	do	Do.
161907	Canal boat	Catherine Connolly	106	99	1	1912	Rondout, N. Y.	Albany, N. Y.
34425	Barge	Catherine Ward	253	241	1	1901	Perth Amboy, N. J.	New York, N. Y.
163814	do	Catherine Murray	144	144	0	1905	Kingston, N. Y.	Do.
34453	do	Catskill	416	392	1	1903	Brooklyn, N. Y.	Do.
34418	do	Cecelia McIlvaine	428	428	1	1901	Elkton, Md.	Philadelphia, Pa.
34444	do	Cecil	370	370	2	1900	do	Baltimore, Md.
164375	do	Cedar Hill No. 2	269	269	0	New York, N. Y.
161379	do	Cedar Hill No. 3	272	272	1	Do.
34416	Canal boat	Celena Delorme	99	94	1	1900	Whitehall, N. Y.	Plattsburg, N. Y.
34116	do	Celestia Cossey	121	115	1	1881	Ticonderoga, N. Y.	Do.
162675	Barge	Celestino McNally	441	441	2	1906	Elkton, Md.	Philadelphia, Pa.
34427	do	Cementon	169	159	1	1901	Port Richmond, N. Y.	Perth Amboy, N. J.
125538	do	Centennial	76	76	1	1876	Bridgeton, N. J.	Norfolk, Va.
162889	do	Central	424	402	1	1906	Brooklyn, N. Y.	New York, N. Y.
163991	do	Central	223	223	1	1909	Tottenville, N. Y.	Do.
164887	do	Central	20	20	1	1911	Clarington, Ohio	Wheeling, W. Va.
34432	do	Century	623	544	7	1901	Tottenville, N. Y.	New York, N. Y.
163331	do	Chairman	319	319	1	1907	Brooklyn, N. Y.	Do.
34272	do	Chaldean	139	139	1	1896	do	Do.
164039	do	Chapin	432	403	1	1910	Port Richmond, N. Y.	Do.
163813	do	Chapleo	238	238	1	1909	Camden, N. J.	Philadelphia, Pa.
34240	do	Charles	152	145	1	1895	Brooklyn, N. Y.	New York, N. Y.
34271	do	Charles	234	234	0	1896	Rondout, N. Y.	Do.
162679	do	Charles	396	378	0	1906	Gildersleeve, Conn.	Hartford, Conn.
34093	Canal boat	Charles Arpin	117	111	1	1879	Champlain, N. Y.	Plattsburg, N. Y.
163583	do	Charles Robinson	99	94	1	1892	North Bay, N. Y.	Do.
163057	Barge	Charles D.	149	149	1	1888	Brooklyn, N. Y.	New York, N. Y.
164076	Scow	Charles D.	314	314	0	1911	Everett, Wash.	Port Townsend, Wash.
162348	Barge	Charles Fey	285	285	0	1894	Kingston, N. Y.	New York, N. Y.
34113	do	Charles Fisher	99	92	1	1890	Washington, N. C.	Do.
63044	do	Charles Fredrick	221	221	0	1901	Astoria, N. Y.	Do.
34175	Canal boat	Charles McCaffrey	100	95	1	1888	Fort Ann, N. Y.	Albany, N. Y.
34266	Barge	Charles Milford	309	309	0	1891	South Rondout, N. Y.	New York, N. Y.
33554	do	Charles Spear	326	326	4	1864	Coxsackie, N. Y.	Do.
34264	Canal boat	Charles Whitehead	132	132	0	1884	Ithaca, N. Y.	Do.
34304	Barge	Charles A. McCaffrey	357	357	0	1833	South Rondout, N. Y.	Do.
164829	do	CHARLES C. McILVAINE	522	522	1	1912	Philadelphia, Pa.	Philadelphia, Pa.
34223	Canal boat	Charles E. Conrad	134	128	1	1891	Northumberland, N. Y.	Plattsburg, N. Y.
163557	do	Charles F. Gates	102	95	1	1901	do	Albany, N. Y.
34273	Barge	Charles E. Meyers	297	297	0	1896	Port Richmond, N. Y.	New York, N. Y.
34178	Canal boat	Charles E. Rogers	103	98	1	1888	Champlain, N. Y.	Plattsburg, N. Y.
162911	do	Charles E. Sweet	100	95	1	1887	Tonawanda, N. Y.	Albany, N. Y.
34390	Barge	Charles F. Harris	169	169	0	1893	Rondout, N. Y.	New York, N. Y.
34410	do	Charles F. Luster	335	335	0	1901	do	Do.
30077	do	Chas. F. Waterbury	244	244	1	1896	Long Island City, N. Y.	Do.
4122	do	Chas. H. Hodgdon	112	106	1	1894	Essex, Mass.	New London, Conn.
163718	do	Chas. H. Ramsey	217	207	0	1908	Kingston, N. Y.	New York, N. Y.
34305	Canal boat	Charles K. Sparks	107	104	2	1888	Tonawanda, N. Y.	Albany, N. Y.
5856	Barge	Charles L. Mather	49	49	3	1861	Athens, N. Y.	Boston, Mass.
162633	do	Charles L. Tague	335	335	1	1905	Rondout, N. Y.	New York, N. Y.
162065	do	Charles N. Gregory	237	237	1	1893	do	Do.
163555	Canal boat	Charles R. McMillen	104	98	1	1908	Lansingburg, N. Y.	Plattsburg, N. Y.

1 Formerly barge 201.

2 Formerly barge Wilbur.

3 Formerly barge Archibald McNell.

UNRIGGED MERCHANT VESSELS OF THE UNITED STATES—Continued.

Official No.	Class.	Name of vessel.	Gross tonnage.	Net tonnage.	Crew.	When built.	Where built.	Home port (where permanent document issues).
54193	Barge	Charles T. Marston	257	244	1	1847	Brooklyn, N. Y.	Hartford, Conn.
162297	do	Charles W. Davis	221	221	1	1904	Philadelphia, Pa.	Philadelphia, Pa.
163310	Canal boat	Chas. W. Dunn	99	94	1	1889	Whitehall, N. Y.	Plattsburg, N. Y.
163315	Barge	Charleston	145	145	1	1909	Kingston, N. Y.	New York, N. Y.
164100	do	Charleston	6	6	0	1904	Salpaw Mill, Tenn.	Chattanooga, Tenn.
34142	Canal boat	Charlie R. Burleigh	105	100	1	1881	Whitehall, N. Y.	Plattsburg, N. Y.
34309	Barge	Charlotte	160	160	2	1898	Brooklyn, N. Y.	New York, N. Y.
34332	do	Charlotte	410	389	0	1899	do	Do.
163881	do	Charlotte	21	21	0	1909	Clayton, N. Y.	Cape Vincent, N. Y.
162447	do	CHARTIERS	275	275	2	1896	Elizabeth, N. J.	Port Arthur, Tex.
162931	do	Chase	282	282	1	1906	Perth Amboy, N. J.	Perth Amboy, N. J.
34337	do	Chatham	414	393	0	1899	Brooklyn, N. Y.	New York, N. Y.
34406	Scow	Cheboygan	95	95	1	1894	West Superior, Wis.	Marquette, Mich.
34347	Barge	Cheer	143	143	1	1900	Brooklyn, N. Y.	New York, N. Y.
163339	do	Chelsea	436	409	1	1907	Tottenville, N. Y.	do.
163532	do	Chelsea	282	282	0	1908	do	do.
34152	do	Chemist	132	125	2	1886	Greenpoint, N. Y.	do.
162926	do	Chena	440	440	1	1906	St. Michael, Alaska	St. Michael, Alaska.
163616	do	Chesapeake	464	464	1	1908	Elkton, Md.	Philadelphia, Pa.
34436	Scow	Chesley No. 3	52	52	0	1900	Port Blakely, Wash.	Ketchikan, Alaska.
164390	do	Chesley No. 9	304	304	0	1911	Seattle, Wash.	Seattle, Wash.
164445	do	Chesley No. 10	272	272	0	1911	do	do.
164553	do	Chesley No. 11	280	280	0	1911	do	do.
164666	do	Chesley No. 12	195	195	0	1911	do	do.
164704	do	Chesley No. 14	195	195	0	1911	do	do.
34207	Barge	Chester	885	885	0	1890	Jeffersonville, Ind.	Pittsburgh, Pa.
163785	Dredge	CHESTER	454	454	1	1909	Sparrows Point, Md.	New York, N. Y.
164514	Barge	Chester	460	460	1	1911	Elkton, Md.	Philadelphia, Pa.
33694	do	Chester Griswold	197	187	2	1869	New Baltimore, N. Y.	Albany, N. Y.
33542	do	Chicago	365	347	2	1831	New York, N. Y.	do.
34275	Scow	Chicago	314	271	2	1897	Baltimore, Md.	Baltimore, Md.
34320	Barge	Chicago	351	351	5	1899	Wilmington, Del.	New York, N. Y.
34287	do	Chief	170	150	2	1897	Noank, Conn.	do.
164436	Scow	Chief No. 1	71	71	2	1901	Oshkosh, Wis.	Milwaukee, Wis.
164437	do	Chief No. 2	123	123	2	1907	do	do.
163589	do	Chinik	25	25	0	1907	Nome, Alaska	Nome, Alaska.
34405	do	Chinook	104	104	0	1901	New Whatcom, Wash.	Port Townsend, Wash.
162193	do	Chinook	316	316	13	1904	Duluth, Minn.	Duluth, Minn.
34368	Barge	Chippewa	213	213	2	1900	Wabasha, Minn.	La Crosse, Wis.
164836	Scow	Chlopeck No. 1	64	64	0	1912	Seattle, Wash.	Seattle, Wash.
34327	do	Chlopeck No. 4	17	17	0	1899	New Whatcom, Wash.	Tacoma, Wash.
51302	Barge	Choptank	370	376	1	1898	Elkton, Md.	Philadelphia, Pa.
36928	do	Chowan	375	375	1	1898	do	do.
162165	do	Christiana	363	363	1	1901	do	do.
163584	Canal boat	Christina Bohanson	97	92	1	1891	North Bay, N. Y.	Plattsburg, N. Y.
34221	Barge	Christine	184	174	1	1891	Rocky Hill, Conn.	Hartford, Conn.
164730	do	Chrome	237	237	1	1912	Tottenville, N. Y.	New York, N. Y.
163072	Scow	Chum	27	27	0	1907	Bellingham, Wash.	Ketchikan, Alaska.
34274	Barge	Cincinnati	322	311	2	1896	Baltimore, Md.	Baltimore, Md.
163612	do	Citizen	340	340	2	1908	Brooklyn, N. Y.	New York, N. Y.
34237	do	City Point	100	95	1	1893	Portsmouth, Va.	Norfolk, Va.
162780	Scow	City Transfer Co.	112	112	0	1906	Port Townsend, Wash.	Port Townsend, Wash.
126729	Barge	City of Glasgow	958	958	1	1891	West Bay City, Mich.	Milwaukee, Wis.
5959	do	City of Rockland	263	254	2	1870	Bath, Me.	Boston, Mass.
163613	do	Civilian	340	340	2	1908	Brooklyn, N. Y.	New York, N. Y.
163646	Scow	Clare, C. L. Co.	250	250	0	1908	Everett, Wash.	Port Townsend, Wash.
34262	Barge	Clara	164	164	1	1898	New York, N. Y.	New York, N. Y.
162040	do	Clara	293	279	0	1903	Gildersleeve, Conn.	do.
162616	do	Clara	430	430	1	1905	Elkton, Md.	Philadelphia, Pa.
163201	do	Clara	170	170	1	1890	Brooklyn, N. Y.	New York, N. Y.
163846	do	Clara	21	21	2	1909	Sterling, Ill.	Rock Island, Ill.
164093	do	Clara	42	42	1	1909	Vista, Fla.	Cedar Keys, Fla.
163933	do	Clara Brooks	472	452	3	1909	Madison, Md.	Crisfield, Md.
34236	Canal boat	Clara Pechetto	116	110	1	1892	Northumberland, N. Y.	Plattsburg, N. Y.
34205	do	Clara and Una	112	106	1	1889	do	do.
34439	Barge	Claremont	304	292	2	1901	Port Richmond, N. Y.	Baltimore, Md.
164003	do	Claremont	216	216	1	1909	Tottenville, N. Y.	New York, N. Y.
163975	do	Clarence	449	433	0	1909	Gildersleeve, Conn.	Hartford, Conn.
31552	do	Clarence McNally	361	361	1	1895	Elkton, Md.	Philadelphia, Pa.
162920	Scow	Clark and Lennon	43	43	0	1906	Sedro Woolley, Wash.	Port Townsend, Wash.
163115	Barge	Clay	184	158	0	1907	Weehawken, N. J.	New York, N. Y.
34329	do	Clayton	408	387	0	1899	Brooklyn, N. Y.	do.
34352	do	Clearfield	116	99	0	1900	do	do.
162563	do	Cleary Bros	235	222	1	1893	do	do.
34276	do	Cleveland	281	245	2	1897	Baltimore, Md.	Baltimore, Md.
34417	Canal boat	Cleveland and Thurman	100	95	1	1888	Tonawanda, N. Y.	Plattsburg, N. Y.
162069	Barge	Clifton	147	130	2	1903	Port Richmond, N. Y.	Baltimore, Md.
34423	do	Clinton	168	158	1	1901	do	Perth Amboy, N. J.
62488	do	Clinton Point	365	347	2	1867	New Baltimore, N. Y.	New York, N. Y.

¹ Formerly barge Friam.
² Formerly barge Magnolla.
³ Formerly barge E. A. Souder.

⁴ Formerly barge Sharon Hill.
⁵ Formerly barge B. T. Donaldson.
⁶ Formerly barge William Lewis.

[†] Rebuilt 1909.
[‡] Rebuilt 1908.

UNRIGGED MERCHANT VESSELS OF THE UNITED STATES—Continued.

Official No.	Class.	Name of vessel.	Gross tonnage.	Net tonnage.	Crew.	When built.	Where built.	Home port (where permanent document issues).
163908	Canal boat	Clinton Wilson	102	96	1	1909	Waterford, N. Y.	Plattsburg, N. Y.
34217	Barge	Clio	300	290	1	1891	Brooklyn, N. Y.	New York, N. Y.
34204	do	Clyde	408	378	0	1890	do	Do.
164089	do	Clyde	98	98	1	1910	New Decatur, Ala.	Chattanooga, Tenn.
34279	Canal boat	Coaldale	92	88	1	1896	Whitehall, N. Y.	Plattsburg, N. Y.
34450	Barge	Coal Port	286	286	1	1899	Rondout, N. Y.	New York, N. Y.
163369	do	Coalport	529	501	2	1907	Noank, Conn.	Do.
163741	Scow	Coast No. 1	31	31	0	1909	Anacortes, Wash.	Port Townsend, Wash.
163742	do	Coast No. 2	31	31	0	1909	do	Do.
161707	do	Coats-Fordney Logging Co. No. 1	48	48	0	1911	Hoquiam, Wash.	Do.
163073	do	Cod	27	27	0	1907	Bellingham, Wash.	Ketchikan, Alaska.
163071	do	Coho	27	27	0	1907	do	Do.
34210	Barge	Coloes	416	387	1	1890	Brooklyn, N. Y.	New York, N. Y.
162908	do	Cold Spring	424	403	1	1906	do	Do.
163030	do	Collegian	271	271	2	1906	do	Do.
162903	do	Colonel	275	275	5	1902	do	Do.
164553	Canal boat	Colonia	101	96	1	1885	Buffalo, N. Y.	Plattsburg, N. Y.
5915	House boat	Columbia	106	106	1	1871	Chester, Pa.	New York, N. Y.
34136	Barge	Columbia	166	166	1	1883	Brooklyn, N. Y.	Do.
34339	do	Columbia	336	336	1	1899	West New Brighton, N. Y.	New Haven, Conn.
34445	do	Columbia	359	359	3	1899	Elkton, Md.	Baltimore, Md.
34452	Dredge	Columbia	522	392	10	1903	Duluth, Minn.	Duluth, Minn.
163519	Scow	Columbia	156	150	3	1893	Rondout, N. Y.	Perth Amboy, N. J.
34437	do	Columbia No. 1	51	51	0	1901	Whitcomb, Wash.	Port Townsend, Wash.
162987	Barge	Columbia No. 1	172	172	2	1905	Brooklyn, N. Y.	New York, N. Y.
4387	do	Columbian	356	338	5	1864	Green Bay, Wis.	Dunkirk, N. Y.
34232	do	Columbus	100	100	3	1883	Port Madison, Iowa	Rock Island, Ill.
34207	do	Columbus	221	221	0	1892	Port Richmond, N. Y.	New York, N. Y.
34349	do	Columbus	313	261	2	1900	Baltimore, Md.	Baltimore, Md.
164733	do	Comanche	477	477	1	1912	Elkton, Md.	Philadelphia, Pa.
34344	do	Comet	369	369	1	1899	Elkton, Md.	Do.
12 396	House boat	Comfort	22	21	1	1885	Alexandria Bay, N. Y.	Cape Vincent, N. Y.
163634	Barge	Comfort	5	5	1	1907	Galena, Ill.	Galena, Ill.
163993	do	Comfort	31	31	0	1910	Wyandotte, Mich.	Detroit, Mich.
164950	House boat	Comfort	19	19	2	1910	Dexter, N. Y.	Cape Vincent, N. Y.
164947	Barge	Comfort No. 2	8	8	2	1912	Savanna, Ill.	Galena, Ill.
34328	do	Cominander	174	174	2	1899	Brooklyn, N. Y.	New York, N. Y.
163952	do	Cominander	366	366	2	1907	Noank, Conn.	Do.
34294	do	Commercial	183	183	3	1898	South Rondout, N. Y.	Do.
34412	do	Committue	162	162	2	1901	Brooklyn, N. Y.	Do.
34167	Scow	Commodore	146	138	3	1887	Perth Amboy, N. J.	Perth Amboy, N. J.
34316	Barge	Commodore	145	145	2	1899	Brooklyn, N. Y.	New York, N. Y.
162700	do	Commodore	120	120	1	1892	Buffalo, N. Y.	Baltimore, Md.
162727	do	Commodore	361	351	1	1906	Brooklyn, N. Y.	New York, N. Y.
163356	do	Commonwealth	409	401	5	1907	do	Do.
34314	do	Companion	133	133	2	1899	do	Do.
162166	do	Company	204	159	1	1904	do	Do.
34407	Scow	Company I	26	26	1	1897	West Superior, Wis.	Marquette, Mich.
164591	Barge	Comptroller	445	445	6	1910	Weehawken, N. J.	New York, N. Y.
34311	do	Comrade	152	152	2	1899	Brooklyn, N. Y.	Do.
164897	House boat	Conder	10	10	1	1911	Alexandria Bay, N. Y.	Cape Vincent, N. Y.
162741	Barge	Conemaugh	148	148	1	1906	Port Richmond, N. Y.	Baltimore, Md.
163370	do	Coney Island	158	158	1	1907	Perth Amboy, N. J.	Perth Amboy, N. J.
34413	do	Confidence	163	163	2	1901	Brooklyn, N. Y.	New York, N. Y.
162558	do	Confidence	310	260	1	1905	Baltimore, Md.	Baltimore, Md.
162047	do	Congers	210	189	1	1903	Brooklyn, N. Y.	New York, N. Y.
34295	do	Congress	183	183	3	1898	South Rondout, N. Y.	Do.
164151	do	Congress	289	289	5	1910	Tottenville, N. Y.	Do.
163776	Scow	CONNAUGHT	316	316	1	1909	Ecorse, Mich.	Buffalo, N. Y.
162668	Barge	Connellsville	148	148	1	1906	Port Richmond, N. Y.	Baltimore, Md.
34341	do	Conqueror	193	193	2	1890	Brooklyn, N. Y.	New York, N. Y.
163395	do	Conqueror	363	363	1	1907	do	Do.
34345	do	Conquest	157	157	2	1899	do	Do.
163438	do	Consolidated	473	473	0	1907	South Rondout, N. Y.	Do.
34360	do	Consort	207	207	2	1900	Brooklyn, N. Y.	Do.
34414	do	Constitution	205	205	3	1901	do	Do.
163392	do	Consul	231	231	1	1907	do	Do.
163607	do	Consul	493	493	0	1908	Lake Charles, La.	Pensacola, Fla.
34421	do	Continental	206	206	3	1901	Brooklyn, N. Y.	New York, N. Y.
34361	do	Convoy	206	206	2	1900	do	Do.
34362	Scow	Cook No. 1	26	26	0	1900	Port Townsend, Wash.	Port Townsend, Wash.
34363	do	Cook No. 2	19	19	0	1900	Anacortes, Wash.	Do.
34364	do	Cook No. 3	19	19	0	1900	do	Do.
34365	do	Cook No. 4	19	19	0	1900	do	Do.
34366	do	Cook No. 5	19	19	0	1900	do	Do.
34369	do	Cook No. 6	10	10	0	1900	do	Do.
34370	do	Cook No. 7	10	10	0	1900	do	Do.
34371	do	Cook No. 8	10	10	0	1900	do	Do.
34372	do	Cook No. 9	10	10	0	1900	do	Do.
34373	do	Cook No. 10	5	5	0	1900	do	Do.

† Formerly barge Oakwood.

‡ Formerly barge Strongwood.

† Rebuilt 1911.

UNRIGGED MERCHANT VESSELS OF THE UNITED STATES—Continued.

Official No.	Class.	Name of vessel.	Gross tonnage.	Net tonnage.	Crew.	When built.	Where built.	Home port (where permanent document issues).
34374	Scow	Cook No. 11	5	5	0	1900	Anacortes, Wash	Port Townsend, Wash.
34375	do	Cook No. 12	5	5	0	1900	do	Do.
163819	do	Cook No. 13	23	23	0	1909	Port Townsend, Wash	Do.
163819	do	Cook No. 14	23	23	0	1909	do	Portland, Oreg.
163820	do	Cook No. 15	23	23	0	1909	do	Port Townsend, Wash.
34288	Barge	Cooperator	149	149	3	1897	Brooklyn N. Y.	New York, N. Y.
162840	Scow	Coot	78	78	0	1902	Olympia, Wash.	Tacoma, Wash.
34069	Barge	Cora	380	365	2	1880	Rocky Hill, Conn.	New London, Conn.
34411	do	Cora	389	389	0	1901	Port Richmond, N. Y.	New York, N. Y.
34184	Canal boat	Cora and Lizzie	99	94	1	1899	Whitehall, N. Y.	Do.
164470	Barge	Corline	34	31	1	1905	Visa, Fla.	Cedar Keys, Fla.
164450	Canal boat	Cornelius Reardon	106	99	1	1911	Rondout, N. Y.	Albany, N. Y.
34377	do	Corner Stone	95	90	1	1887	Tonawanda, N. Y.	Plattsburg, N. Y.
34356	Barge	Corning	234	214	0	1900	Port Richmond, N. Y.	New York, N. Y.
34319	do	Cornwall	418	396	0	1899	Brooklyn, N. Y.	Do.
162950	do	Corporal	243	243	1	1906	do	Do.
44304	do	Corrotoman	334	310	1	1890	Wilmington, Del.	Philadelphia, Pa.
164238	Scow	Cosmopolis No. 2	53	53	0	1902	Cosmopolis, Wash.	Port Townsend, Wash.
164289	do	Cosmopolis No. 3	55	55	0	1907	do	Do.
164710	Barge	Cotton Port	5	5	1	1910	Cotton Port, Tenn.	Chattanooga, Tenn.
164324	do	Cotton Seed	35	35	2	1910	Chattanooga, Tenn.	Do.
34322	Scow	Cottonwood	5	5	0	1899	Fairhaven, Wash.	Port Townsend, Wash.
164252	Barge	Cowan	6	6	0	1909	Cowans Ferry, Tenn.	Chattanooga, Tenn.
34428	do	Coxton	170	160	1	1901	Port Richmond, N. Y.	Perth Amboy, N. J.
164537	Dredge	Craighill	223	223	18	1902	Mobile, Ala.	Plymouth, Mass.
34307	Barge	Crawford	137	137	1	1898	Brooklyn, N. Y.	New York, N. Y.
163350	do	Crecent	429	402	1	1907	Tottenville, N. Y.	Do.
34118	do	Crickmore	371	339	0	1881	Brooklyn, N. Y.	Do.
162767	do	Croatian	416	416	1	1901	Newbern, N. C.	Norfolk, Va.
163112	Scow	Crocodile	14	14	0	1907	Bellingham, Wash.	Port Townsend, Wash.
34031	Barge	Cross Creek No. 3	241	229	0	1878	Perth Amboy, N. J.	New York, N. Y.
34097	do	Cross Creek No. 8	178	169	0	1879	do	Perth Amboy, N. J.
34098	do	Cross Creek No. 9	154	146	1	1878	do	Do.
34137	do	Cross Creek No. 11	201	191	0	1883	do	New York, N. Y.
34159	do	Croton	439	409	0	1887	Elizabeth, N. J.	Do.
162841	Scow	Crow	21	21	0	1906	Mount Vernon, Wash.	Port Townsend, Wash.
163980	Barge	Crystal	508	508	0	1909	South Rondout, N. Y.	New York, N. Y.
34303	do	Cuba	149	149	2	1908	Brooklyn, N. Y.	Do.
164911	do	Cuba	213	204	8	1912	West Lake, La.	Galveston, Tex.
54385	do	CUBA LIBRE	195	195	1	1895	Sault Ste. Marie, Mich.	Buffalo, N. Y.
163431	Scow	CULENE RHU	160	160	0	1907	Port Huron, Mich.	Do.
163695	Barge	Cullen No. 9	428	428	1	1908	Kingston, N. Y.	New York, N. Y.
163889	do	Cullen No. 11	406	406	1	1908	do	Do.
163787	do	Cullen No. 15	406	406	1	1908	Athens, N. Y.	Do.
34277	do	Cumberland	132	93	2	1897	Anthmore, Md.	Baltimore, Md.
51413	do	Currluck	382	382	1	1880	Elkton, Md.	Philadelphia, Pa.
34119	do	Curry	205	195	4	1882	Communipaw, N. J.	New York, N. Y.
163121	do	CYCLOPS	324	324	1	1907	Philadelphia, Pa.	Do.
D.								
35484	Barge	D	130	123	1	1887	Brooklyn, N. Y.	New York, N. Y.
35595	Scow	D 33	457	457	2	1901	Duluth, Minn.	Duluth, Minn.
35596	do	D 34	457	457	2	1901	do	Do.
35617	do	D 35	607	607	3	1903	do	Do.
35618	do	D 36	607	607	3	1903	do	Do.
162282	do	D 37	715	675	2	1904	Manitowoc, Wis.	Do.
164217	Barge	D. C. W.	8	8	1	1910	Sabula, Iowa	Galena, Ill.
164929	do	D. C. W. No. 2	11	11	2	1912	do	Do.
162544	Scow	D. D. Stewart	61	61	0	1905	Coppermount, Alaska	Ketchikan, Alaska.
164209	do	D. E. Manns No. 2	28	28	2	1908	Tonawanda, N. Y.	Buffalo, N. Y.
163609	Barge	D. F. Leavy	225	225	1	1903	Brooklyn, N. Y.	New York, N. Y.
163582	Canal boat	D. H. Baker	95	90	1	1888	Tonawanda, N. Y.	Plattsburg, N. Y.
162623	Barge	D. H. Opdenbrouw	210	210	1	1904	Kingston, N. Y.	New York, N. Y.
35515	Canal boat	D. M. Mosso	125	119	0	1891	Northumberland, N. Y.	Albany, N. Y.
35462	do	D. M. Munger	122	116	1	1880	Champlain, N. Y.	Plattsburg, N. Y.
35520	do	D. & G. Robert	105	100	1	1893	do	Do.
58070	Scow	D. L. Co. I.	143	143	0	1898	Bullard, Wash.	Seattle, Wash.
58075	do	D. L. Co. II.	80	80	0	1900	do	Do.
58078	do	D. L. Co. VI.	163	163	0	1900	do	Do.
35613	do	D. L. Co. XVI	184	184	0	1902	Olympia, Wash.	Do.
163135	do	D. L. Co. No. 2	59	59	0	1905	Bremerton, Wash.	Do.
162369	do	D. L. Co. No. IV	105	105	0	1903	Olympia, Wash.	Do.
162370	do	D. L. Co. No. V	105	105	0	1903	Seattle, Wash.	Do.
162371	do	D. L. Co. No. VII	72	72	0	1904	Olympia, Wash.	Do.
162372	do	D. L. Co. No. IX	66	66	0	1904	Seattle, Wash.	Portland, Oreg.

¹ Formerly barge (a) Ida L. Maas.
 (b) Chesapeake.
² Formerly barge Chas. G. Blades.
³ Formerly barge Minerva.

⁴ Formerly scow Stimson No. 1.
⁵ Formerly scow Stimson No. 3.
⁶ Formerly scow Stimson No. 6.
⁷ Formerly scow Bremerton.

[†] Rebuilt 1907.
[‡] Rebuilt 1909.
[§] Steel.

UNRIGGED MERCHANT VESSELS OF THE UNITED STATES—Continued.

Official No.	Class.	Name of vessel.	Gross tonnage.	Net tonnage.	Crew.	When built.	Where built.	Home port (where permanent document issues).
162373	Scow	D. L. Co. No. XIII.	103	103	0	1904	Olympia, Wash.	Seattle, Wash.
162374	do	D. L. Co. No. XIV.	103	103	0	1904	Seattle, Wash.	Do.
162375	do	D. L. Co. No. XV.	156	156	0	1904	Olympia, Wash.	Do.
163678	do	D. L. Co. XVII.	113	113	0	1908	Seattle, Wash.	Do.
163679	do	D. L. Co. XVIII.	115	113	0	1908	do.	Do.
163707	do	D. L. Co. XIX.	104	104	0	1908	do.	Do.
30162	Barge	D. L. Co. XX.	226	208	0	1899	do.	Do.
164524	Scow	D. L. Co. XXI.	32	32	0	1911	do.	Do.
164544	do	D. L. Co. XXII.	23	23	0	1907	Iremerton, Wash.	Do.
164681	do	D. L. Co. XXIII.	534	534	0	1904	Hoquiam, Wash.	Do.
162350	Barge	D. L. Co. XXIV.	622	622	0	1904	do.	Do.
162086	do	Daisy.	421	421	2	1903	Long Island City, N. Y.	New York, N. Y.
163726	Scow	Daisy D.	174	174	0	1909	Everett, Wash.	Port Townsend, Wash.
162936	Barge	Dakota.	827	827	1	1906	St. Michael, Alaska.	St. Michael, Alaska.
163488	Scow	Dakota.	61	61	0	1905	St. Paul, Minn.	St. Paul, Minn.
163828	Barge	Dakota.	110	110	0	1908	Grand Forks, N. Dak.	Pembina, N. Dak.
35604	do	Dallas.	164	154	1	1901	Port Richmond, N. Y.	Perth Amboy, N. J.
162423	Canal boat	Damas S.	102	97	1	1905	Champlain, N. Y.	Plattsburg, N. Y.
35540	Scow	Dan.	18	18	0	1896	Anacortes, Wash.	Port Townsend, Wash.
35614	Barge	Dan.	151	151	1	1898	Brooklyn, N. Y.	New York, N. Y.
163245	do	Dan.	318	311	0	1907	Gldersleeve, Conn.	Hartford, Conn.
39703	do	Dan McWilliams.	392	392	1	1896	Port Richmond, N. Y.	New York, N. Y.
164497	do	Dan Patch.	11	11	1	1910	Antiquity, Ohio.	Wheeling, W. Va.
163403	do	Daniel.	414	414	0	1907	South Rondout, N. Y.	New York, N. Y.
163155	do	Daniel Gulnan, sr.	299	299	1	1906	Kingston, N. Y.	Do.
35501	Canal boat	Daniel Monty.	110	104	0	1889	Northumberland, N. Y.	Plattsburg, N. Y.
35468	do	Daniel Peck.	109	103	1	1881	Fort Miller, N. Y.	Do.
163494	Scow	Daniel D. Perry.	289	268	1	1908	Buffalo, N. Y.	Buffalo, N. Y.
164208	do	Daniel E. Manns No. 1.	38	38	2	1903	Tonawanda, N. Y.	Do.
163419	Barge	Daniel F. Bartley.	204	204	1	1901	Brooklyn, N. Y.	New York, N. Y.
163793	do	Daniel R. Roe.	240	240	0	1903	South Rondout, N. Y.	Do.
164408	do	Daniel T. Glimartin.	305	305	1	1910	Brooklyn, N. Y.	Do.
6533	do	Dashing Wave.	1,054	941	8	1853	Portsmouth, N. H.	Seattle, Wash.
164015	do	David.	315	309	1	1910	Gldersleeve, Conn.	Philadelphia, Pa.
35170	Canal boat	David Goddard.	110	104	0	1881	Whitehall, N. Y.	Plattsburg, N. Y.
35619	Barge	David Harum.	248	248	0	1901	Rondout, N. Y.	New York, N. Y.
35598	do	David Moran.	372	372	5	1901	West Bay City, Mich.	Sandusky, Ohio.
162041	do	David E. Leach.	347	347	0	1903	Rondout, N. Y.	New York, N. Y.
35504	do	Dawn.	30	30	1	1901	Wells Island, N. Y.	Cape Vincent, N. Y.
164368	do	Daytona.	170	170	1	1937	Kingston, N. Y.	New York, N. Y.
163548	do	De Bevoise.	103	103	1	1903	Long Island City, N. Y.	Do.
164867	Scow	Decatur No. 1.	8	8	0	1912	Anacortes, Wash.	Port Townsend, Wash.
35479	Barge	December.	169	103	2	1895	Brooklyn, N. Y.	New York, N. Y.
162801	Scow	Deering No. 1.	30	30	0	1906	Seattle, Wash.	Nome, Alaska.
162802	do	Deering No. 2.	30	30	0	1906	do.	Do.
35532	Barge	Defender.	324	324	0	1895	South Rondout, N. Y.	New York, N. Y.
35563	do	Defender.	290	265	9	1898	Goble, Oreg.	Portland, Oreg.
164801	do	Defiance.	15	15	0	1912	Terre Haute, Ind.	Evansville, Ind.
35503	Canal boat	Delaware.	104	98	0	1889	Northumberland, N. Y.	Plattsburg, N. Y.
162411	Barge	Delaware.	418	418	1	1905	Elkton, Md.	Philadelphia, Pa.
164865	do	Delaware.	107	94	12	1912	Baltimore, Md.	New York, N. Y.
35529	do	Delhi.	457	457	2	1896	Elizabeth, N. J.	Do.
164920	do	Delores R.	239	239	1	1912	Kingston, N. Y.	Do.
157237	do	Delta.	72	63	1	1888	Brooklyn, N. Y.	Do.
162393	do	Delta.	76	76	0	1905	Seattle, Wash.	Eagle, Alaska.
164415	Scow	Delve.	21	21	0	1911	Everett, Wash.	Port Townsend, Wash.
164065	Canal boat	Dennis J. Costello.	116	110	1	1899	Buffalo, N. Y.	New York, N. Y.
163570	do	Denver.	111	105	1	1893	do.	Plattsburg, N. Y.
162160	Barge	Deringer.	190	190	1	1900	Perth Amboy, N. J.	Perth Amboy, N. J.
164909	do	Derrick.	23	23	1	1909	Alexandria Bay, N. Y.	Cape Vincent, N. Y.
163000	Scow	Derrick No. 4.	116	97	5	1901	Buffalo, N. Y.	Buffalo, N. Y.
164473	do	DERRICK No. 5.	329	329	8	1911	do.	Do.
164007	do	Derrick No. 7.	125	125	5	1893	South Chicago, Ill.	Duluth, Minn.
164068	do	Derrick No. 11.	143	143	6	1873	Cleveland, Ohio.	Do.
163452	do	DESTROYER.	356	356	0	1907	Ferrysburg, Mich.	Detroit, Mich.
35511	Barge	Devils Island.	105	100	4	1882	Boston, Mass.	Rockland, Me.
35545	Scow	Dewey.	141	141	1	1898	Perth Amboy, N. J.	New York, N. Y.
35540	do	Dewey.	20	20	0	1898	Port Angeles, Wash.	Port Townsend, Wash.
35551	Barge	Dewey.	129	129	2	1895	Brooklyn, N. Y.	Newark, N. J.
25592	Scow	Dewey.	43	43	1	1897	West Superior, Wis.	Marquette, Mich.
35577	Barge	Dexter.	114	98	0	1900	Brooklyn, N. Y.	New York, N. Y.
164355	do	Diamond K No. 2.	41	41	0	1911	Utsalady, Wash.	Port Townsend, Wash.
35550	do	Diamond State.	380	361	1	1898	Millford, Del.	Philadelphia, Pa.
51277	do	Discond.	373	373	2	1896	Elkton, Md.	Do.
35507	do	Dick.	258	258	1	1890	Lake Charles, La.	Houston, Tex.
35561	Scow	Dick.	6	6	0	1896	Anacortes, Wash.	Port Townsend, Wash.
164240	Dredge.	Digger.	139	115	4	1902	Detroit, Mich.	Detroit, Mich.
35556	Barge	Dispatch.	193	193	1	1899	Rondout, N. Y.	New York, N. Y.
35584	do	Dixie.	156	156	2	1900	Brooklyn, N. Y.	Do.

1 Formerly barge Ajax.

2 Formerly barge Kalama.

3 Formerly barge Geo. S. Tice.

4 Formerly barge Majestic.

† Rebuilt 1905.

UNRIGGED MERCHANT VESSELS OF THE UNITED STATES—Continued.

Official No.	Class.	Name of vessel.	Gross tonnage.	Net tonnage.	Crew.	When built.	Where built.	Home port (where permanent document issues).
163551	Barge	Dixie	132	132	2	1906	Decatur, Ala.	Paducah, Ky.
163774	Scow	Dixie	8	8	0	1906	La Conner, Wash.	Port Townsend, Wash.
35600	do	Dixie, No. 1	10	10	0	1901	Beach, Wash.	Do.
35601	do	Dixie, No. 2	10	10	0	1901	do	Do.
35610	do	Dixie, No. 3	14	14	0	1902	Chuckanut, Wash.	Do.
163858	do	Dixie, No. 4	26	26	0	1909	Bellingham, Wash.	Do.
164493	do	Dixie, No. 5	26	26	0	1911	do	Do.
163427	Barge	Dixon 1	22	22	1	1907	Crystal River, Fla.	Cedar Keys, Fla.
163428	do	Dixon 2	22	22	1	1907	do	Do.
163429	do	Dixon 3	22	22	1	1907	do	Do.
163430	do	Dixon 4	22	22	1	1907	do	Do.
164872	House boat	Doc	8	8	1	1906	Alexandria Bay, N. Y.	Cape Vincent, N. Y.
35488	Canal boat	Dr. B. R. Holoomb	100	95	1	1888	Whitehall, N. Y.	Plattsburg, N. Y.
164064	do	Dr. H. S. Wende	103	98	1	1893	Tonawanda, N. Y.	New York, N. Y.
162214	do	Dr. J. E. Helwig	100	95	1	1895	North Tonawanda, N. Y.	Plattsburg, N. Y.
163200	do	Dr. John A. Hayden	104	98	1	1907	Champlain, N. Y.	Do.
35440	do	Dr. W. H. Renols	102	97	1	1874	Fort Miller, N. Y.	Albany, N. Y.
164873	House boat	Dolla	7	7	1	1885	New York, N. Y.	Cape Vincent, N. Y.
35540	Barge	Dolphin	196	187	0	1898	Olympia, Wash.	Seattle, Wash.
164905	do	Dominick No. 1	299	299	1	1912	Brooklyn, N. Y.	New York, N. Y.
35609	Scow	Don	65	65	0	1902	Ballard, Wash.	Juneau, Alaska.
35475	Barge	Donald	323	312	2	1883	Mystic River, Conn.	New London, Conn.
164301	do	Donald	451	434	0	1910	Glidersteeve, Conn.	Hartford, Conn.
162408	do	Donald R.	385	385	0	1905	Rondout, N. Y.	New York, N. Y.
157546	House boat	Dora	33	33	2	1899	Alexandria Bay, N. Y.	Cape Vincent, N. Y.
163390	Barge	Dora	25	25	0	1907	Vicksburg, Miss.	Vicksburg, Miss.
35615	do	Dorchester	358	358	2	1898	Elkton, Md.	Baltimore, Md.
162481	do	Dorothy	430	430	1	1905	do	Philadelphia, Pa.
162632	do	Dorothy	393	393	1	1905	Rondout, N. Y.	New York, N. Y.
163700	Scow	Dorothy D.	252	252	0	1908	Everett, Wash.	Port Townsend, Wash.
163058	Barge	Dorothy M.	192	192	1	1906	Brooklyn, N. Y.	New York, N. Y.
163665	do	Dorothy May	432	432	0	1908	South Rondout, N. Y.	Do.
164051	do	Douglass	406	406	0	1910	Lake Charles, La.	Pensacola, Fla.
35483	Canal boat	Douglass Molr.	103	98	1	1887	Champlain, N. Y.	Plattsburg, N. Y.
35512	Barge	Dover	87	83	3	1891	Boston, Mass.	Boston, Mass.
163745	do	Dover	169	169	1	1909	Tottenville, N. Y.	New York, N. Y.
164743	do	Dow	7	7	1	1912	Long Island, Ala.	Chattanooga, Tenn.
35620	do	Downing	415	391	1	1903	Brooklyn, N. Y.	New York, N. Y.
162570	Canal boat	Doxie	103	98	1	1883	Fort Ann, N. Y.	Plattsburg, N. Y.
35587	Barge	Drayton	110	110	2	1900	Grand Forks, N. Dak.	Pembina, N. Dak.
162947	Canal boat	Dreamland	104	99	1	1880	Chiltenango, N. Y.	Plattsburg, N. Y.
164815	Barge	Dreamland	61	61	1	1905	McKeesport, Pa.	Wheeling, W. Va.
163024	Scow	Dredge No. 1	431	31	15	1894	Buffalo, N. Y.	Buffalo, N. Y.
163023	do	Dredge No. 3	170	104	8	1898	do	Do.
163022	do	DREDGE No. 7	826	146	15	1901	Ferryshurg, Mich.	Do.
164520	Dredge	Dredge No. 8	219	203	7	1883	Buffalo, N. Y.	Do.
203644	Scow	Dredger	159	155	3	1906	do	Do.
162048	Barge	Dreaden	210	190	1	1903	Brooklyn, N. Y.	New York, N. Y.
35605	do	Drifton	166	156	1	1901	Port Richmond, N. Y.	Perth Amboy, N. J.
163006	Scow	Drill No. 1	191	107	13	1894	Buffalo, N. Y.	Buffalo, N. Y.
163007	do	DRILL No. 2	325	179	15	1904	do	Do.
163021	do	Drill No. 3	234	121	13	1901	do	Do.
164006	do	Drill No. 3	496	406	16	1907	Chicago, Ill.	Duluth, Minn.
164002	do	Drill No. 5	526	526	34	1908	Buffalo, N. Y.	Buffalo, N. Y.
164305	do	DRILL BOAT No. 4	489	489	9	1908	Cleveland, Ohio	Duluth, Minn.
163928	Canal boat	Dudley M. Irwin	121	111	1	1907	Tonawanda, N. Y.	Albany, N. Y.
162650	Barge	Duke	386	386	1	1905	Rondout, N. Y.	New York, N. Y.
163393	do	Duke	509	450	3	1907	Elkton, Md.	Baltimore, Md.
163495	Scow	Duluth	142	142	12	1872	Green Bay, Wis.	Duluth, Minn.
35602	Barge	Dumont	242	218	1	1901	Weehawken, N. J.	New York, N. Y.
35564	Scow	Bump No. 1	37	37	0	1899	New Haven, Conn.	Do.
164075	Barge	Dunfee	438	408	1	1910	Port Richmond, N. Y.	Do.
35517	do	Dunderberg	208	185	0	1891	Weehawken, N. J.	Do.
163746	do	Dunellen	169	169	1	1909	Tottenville, N. Y.	Do.
164535	Scow	Dunmo	10	10	0	1911	Hidden Inlet, Alaska	Ketchikan, Alaska.
164874	House boat	Duval	8	8	1	1904	Alexandria Bay, N. Y.	Cape Vincent, N. Y.
163129	Barge	Dwight G. Cutler	468	468	5	1907	Algoma, Mich.	Sandusky, Ohio.
164248	do	Dyer	7	7	0	1906	Dyers Ferry, Tenn.	Chattanooga, Tenn.
162230	do	Dynamiter	106	106	0	1891	Sault Ste. Marie, Mich.	Detroit, Mich.
E.								
36697	Scow	E.	26	26	0	1895	Friday Harbor, Wash.	Port Townsend, Wash.
36902	do	E 5	22	22	0	1898	Fairhaven, Wash.	Tacoma, Wash.
163273	Barge	E. H.	217	217	1	1907	Brooklyn, N. Y.	New York, N. Y.
36620	Canal boat	E. B. Beecher	103	98	1	1877	Whitehall, N. Y.	Plattsburg, N. Y.
164206	Dredge	F. B. No. 1	181	58	18	1900	Sault Ste. Marie, Mich.	Duluth, Minn.
162772	Scow	F. B. No. 7	542	542	1	1905	Manitowoc, Wis.	Do.
163892	do	F. B. No. 8	323	323	2	1909	Sault Ste. Marie, Mich.	Do.
36906	Canal boat	F. C. Pratt	108	103	1	1893	Whitehall, N. Y.	Plattsburg, N. Y.

† Rebuilt 1911.

† Steel.

UNRIGGED MERCHANT VESSELS OF THE UNITED STATES—Continued.

Official No.	Class.	Name of vessel.	Gross tonnage.	Net tonnage.	Crew.	When built.	Where built.	Home port (where permanent document issues).
36985	Barge	F. E. Dale	260	260	1	1891	Elkton, Md.	Philadelphia, Pa.
37762	do	E. E. Jackson & Co. Barge No. 3	160	152	1	1884	Barren Creek, Md.	Richmond, Va.
36791	do	E. G. Stoddard	324	324	1	1888	New Haven, Conn.	New Haven, Conn.
36985	Canal boat	E. H. LeMay	96	91	1	1901	Champlain, N. Y.	Plattsburg, N. Y.
36784	do	E. J. Goven	104	99	1	1888	Northumberland, N. Y.	Albany, N. Y.
164340	Scow	E. K. W. L. Co. No. 1	48	48	1	1910	Hogulam, Wash.	Port Townsend, Wash.
164341	do	E. K. W. L. Co. No. 2	48	48	0	1902	do	Do.
163008	Barge	E. M. Hurd	142	142	1	(†)	do	New York, N. Y.
36788	Canal boat	E. M. Wright	98	94	1	1888	Orwall, Vt.	Plattsburg, N. Y.
36973	Barge	E. R. Clifton	420	420	1	1901	Elkton, Md.	Philadelphia, Pa.
36870	Canal boat	E. R. Holden	157	157	0	1888	Lewisburg, Pa.	New York, N. Y.
36810	do	E. S. Adst	101	96	1	1889	Moses Kill, N. Y.	Plattsburg, N. Y.
162763	do	E. S. Chase	104	99	1	1906	Champlain, N. Y.	Do.
36731	Barge	E. S. Tyler, jr.	299	284	1	1881	Hartford, Conn.	Hartford, Conn.
36785	Canal boat	E. and M. Monk	100	95	1	1888	Fort Ann, N. Y.	Plattsburg, N. Y.
164491	Scow	Eagle	18	18	0	1911	Seattle, Wash.	Ketchikan, Alaska.
163812	Canal boat	Earl Hawley	151	143	1	1890	Lockport, N. Y.	New York, N. Y.
162233	Scow	EARTHQUAKE	381	381	1	1901	St. Clair, Mich.	Buffalo, N. Y.
36967	Barge	East	73	73	2	(†)	Brooklyn, N. Y.	New York, N. Y.
36958	do	Eastern Star	219	219	1	1901	Rondout, N. Y.	Do.
162522	Scow	Ebej	19	19	0	1905	Marysville, Wash.	Port Townsend, Wash.
163504	Barge	Eclipse	126	126	1	1906	Perth Amboy, N. J.	New York, N. Y.
36915	Scow	Ed	18	18	0	1896	Anacortes, Wash.	Port Townsend, Wash.
36950	Canal boat	Ed. Phalen	104	98	1	1884	Buffalo, N. Y.	Plattsburg, N. Y.
162726	Barge	Ed and Tom	275	275	1	1904	Sleightsburg, N. Y.	New York, N. Y.
36761	Canal boat	Eddie Shovak	96	91	1	1883	Whitehall, N. Y.	Plattsburg, N. Y.
36848	Barge	Edgar	246	242	3	1890	Brooklyn, N. Y.	New York, N. Y.
163187	do	Edgar C.	343	343	1	1907	Kingston, N. Y.	Do.
163554	Canal boat	Edgar G. Barratt	104	98	1	1908	Lansingburg, N. Y.	Plattsburg, N. Y.
164076	Barge	Edgemoor	9	9	0	1908	Edgemoor, Tenn.	Chattanooga, Tenn.
162925	do	Edgewater	424	403	1	1906	Brooklyn, N. Y.	New York, N. Y.
162010	do	Edgewood	417	393	1	1903	do	Do.
36773	do	Edith	87	82	1	1886	do	Do.
164472	do	Edith C.	30	30	1	1911	Savanna, Ill.	Galena, Ill.
163750	do	Edith May	208	208	1	1904	Kingston, N. Y.	New York, N. Y.
163238	do	Edmund Andros	183	183	1	(†)	do	Do.
162625	do	Edmund J. Kennedy	381	381	1	1905	Rondout, N. Y.	Do.
7909	do	Edna	63	40	1	1866	New Liverpool, Mich.	Port Huron, Mich.
36801	do	Edna	300	292	1	1889	Brooklyn, N. Y.	New York, N. Y.
36856	do	Edna	134	128	1	1887	do	Do.
36863	do	Edna	10	10	1	1893	Muscatine, Iowa	Rock Island, Ill.
163935	Canal boat	Edna M. Graves	91	86	1	1892	Tonawanda, N. Y.	Plattsburg, N. Y.
162689	Barge	Edward	160	160	1	1906	Tottenville, N. Y.	Newark, N. J.
163128	do	Edward	341	341	1	1907	Lake Charles, La.	Galveston, Tex.
163414	do	Edward	383	383	1	1907	Kingston, N. Y.	New York, N. Y.
163849	do	Edward	302	296	0	1909	Gilderleeve, Conn.	Hartford, Conn.
36813	Canal boat	Edward Amman	97	92	1	1887	Westhaven, Vt.	Plattsburg, N. Y.
36869	Scow	Edward B.	87	80	4	1896	Brunswick, Me.	Portland, Me.
164186	Canal boat	Edward Charke	119	113	1	1910	Whitehall, N. Y.	Plattsburg, N. Y.
164152	do	Edward Dunn	100	95	1	1890	Phoenix, N. Y.	Do.
162171	Barge	Edward Fay	193	193	1	1890	Elkton, Md.	New York, N. Y.
36978	do	Edward McLain	262	262	0	1901	Perth Amboy, N. J.	Do.
36963	Canal boat	Edward Monk	99	94	1	1900	North Bay, N. Y.	Plattsburg, N. Y.
163231	do	Edward Mullen	103	98	1	1907	Waterford, N. Y.	Plattsburg, N. Y.
162983	do	Edward Neville	103	97	1	1906	Rondout, N. Y.	Albany, N. Y.
162605	Barge	Edward Olney, jr.	337	337	0	1904	Kingston, N. Y.	New York, N. Y.
163559	do	Edward R.	396	396	0	1907	do	Do.
163967	do	Edward A. Schlar	445	445	1	1908	Elkton, Md.	Philadelphia, Pa.
36964	do	Edward F. Brennan	298	298	0	1901	Rondout, N. Y.	New York, N. Y.
163533	do	Edward F. Cleary	372	372	0	1908	Kingston, N. Y.	Do.
36984	do	Edward F. Howard	344	344	1	1903	Rondout, N. Y.	Do.
36730	Canal boat	Edward J. Berwind	278	267	1	1881	South Chester, Pa.	Do.
163410	Barge	Edward L. Bartley	200	200	0	1901	Brooklyn, N. Y.	Do.
36942	Canal boat	Edward R. Petrie	155	155	1	1900	Tonawanda, N. Y.	Do.
163146	do	Edward S. Wood	105	99	1	1903	Northumberland, N. Y.	Albany, N. Y.
162511	do	Edward T. McGill	106	99	1	1905	Whitehall, N. Y.	Do.
164273	do	Edward W. Parkhill	194	185	1	1910	Champlain, N. Y.	Plattsburg, N. Y.
36857	Barge	Edwin	121	121	2	1883	Rondout, N. Y.	New York, N. Y.
162643	do	Edwin	262	262	2	1906	Morgan City, La.	Houston, Tex.
163156	Scow	Edwin	106	106	0	1907	Ballard, Wash.	Tacoma, Wash.
36854	Canal boat	Edwin Booth	102	97	1	1893	Whitehall, N. Y.	Plattsburg, N. Y.
36987	Barge	Edwin D. Washburn	262	262	1	1903	Brooklyn, N. Y.	New York, N. Y.
163563	Canal boat	Edwin F. Coleman	104	98	1	1908	Lansingburg, N. Y.	Albany, N. Y.
162309	do	Effe F. Brett	103	98	1	1904	Whitehall, N. Y.	Plattsburg, N. Y.
162552	do	Egan Bros.	131	131	1	1900	do	Albany, N. Y.
163886	Barge	Egbert	448	427	0	1909	Gilderleeve, Conn.	Hartford, Conn.
31495	do	† 800	363	351	2	1887	Perth Amboy, N. J.	Perth Amboy, N. J.
31498	do	† 801	363	351	2	1888	do	Do.
31499	do	† 802	363	351	2	1888	do	Do.

† Formerly barge Burden.
 ‡ Formerly barge Banter.

† Formerly barge Buffet.
 ‡ Rebuilt, 1906.

† Rebuilt, 1891.
 ‡ Rebuilt, 1907.

UNRIGGED MERCHANT VESSELS OF THE UNITED STATES—Continued.

Official No.	Class.	Name of vessel.	Gross tonnage.	Net tonnage.	Crew.	When built.	Where built.	Home port (where permanent document issues).
31505	Barge	1803	363	351	2	1888	Perth Amboy, N. J.	Perth Amboy, N. J.
31503	do.	1804	363	351	1	1888	do.	Do.
31485	do.	1805	343	333	2	1886	do.	Do.
31504	do.	1806	363	351	1	1888	do.	Do.
31501	do.	1807	363	351	2	1888	do.	Do.
31506	do.	1808	363	351	2	1888	do.	Do.
31484	do.	1809	356	345	2	1886	do.	Do.
31471	do.	1810	336	324	1	1884	do.	Do.
31469	do.	1811	342	329	2	1884	do.	Do.
31456	do.	1812	297	292	1	1882	Wilmington, Del.	Do.
31457	do.	1813	297	292	1	1882	do.	Do.
31454	do.	1814	348	337	1	1881	Cambridge, Md.	Do.
31453	do.	1815	355	342	1	1881	do.	Do.
31452	do.	1816	366	355	2	1881	do.	Do.
31462	do.	1817	298	294	1	1882	Wilmington, Del.	Do.
162137	do.	18	245	245	1	1903	Mariner Harbor, N. Y.	Do.
164482	do.	El Mora	257	257	1	1911	Bentley Manor, N. Y.	New York, N. Y.
162930	do.	Elba	424	403	1	1906	Brooklyn, N. Y.	Do.
36908	Scow	Elder	14	14	0	1898	Fairhaven, Wash.	Port Townsend, Wash.
36290	Barge	Eldorado	182	182	2	1868	New Baltimore, N. Y.	Newark, N. J.
24309	do.	Eleanor	68	65	2	1859	Brooklyn, N. Y.	New York, N. Y.
36871	Canal boat	Eleanor	137	137	1	1888	Whitehall, N. Y.	Do.
164023	Barge	Eleanor V.	288	288	1	1907	Klugston, N. Y.	Do.
162153	do.	Eleanor B. Howard	332	332	1	1903	Rondout, N. Y.	Do.
36920	Scow	Elenora	6	6	0	1899	Newhall, Wash.	Port Townsend, Wash.
162099	Barge	El	262	262	1	1903	Mariner Harbor, N. Y.	Perth Amboy, N. J.
162061	do.	Elheurah	385	367	0	1903	Gldersleeve, Conn.	Hartford, Conn.
36842	do.	Ellot	89	81	3	1891	Boston, Mass.	Portsmouth, N. H.
36963	do.	Elizabeth	356	348	1	1901	Port Richmond, N. Y.	Perth Amboy, N. J.
162396	do.	Elizabeth	354	354	0	1904	Sleightsburg, N. Y.	New York, N. Y.
164224	do.	Elizabeth	440	440	1	1910	Elkton, Md.	Philadelphia, Pa.
163598	Canal boat	Elizabeth Groves	107	99	1	1908	Whitehall, N. Y.	Albany, N. Y.
164631	Barge	Elizabeth McGuire	407	407	1	1911	South Rondout, N. Y.	New York, N. Y.
163692	do.	Elizabeth Shuster	15	15	1	1906	Pittsburgh, Pa.	Wheeling, W. Va.
162294	do.	Elizabeth H. Gross	348	343	1	1904	Rondout, N. Y.	New York, N. Y.
36930	do.	Elizabeth O'Callaghan	301	301	0	1895	Port Richmond, N. Y.	Do.
164849	Canal boat	Elizabeth V. Phalen	127	121	1	1912	Whitehall, N. Y.	Plattsburg, N. Y.
36923	Barge	Eik	9	9	1	1897	Alexandria Bay, N. Y.	Cape Vincent, N. Y.
162693	do.	Eik	97	94	4	1905	Toledo, Oreg.	Yaquina, Oreg.
162887	do.	Eik	250	250	0	1906	Skagway, Alaska	Eagle, Alaska
36562	do.	Ella	131	125	2	1873	Brooklyn, N. Y.	New York, N. Y.
36911	Scow	Ella	23	23	0	1896	Whatcom, Wash.	Port Townsend, Wash.
36946	Barge	Ella	43	43	2	1899	East Grand Forks, Minn.	Pembina, N. Dak.
36792	Canal boat	Ella Jefferson	104	99	1	1888	Champlain, N. Y.	Plattsburg, N. Y.
36882	Scow	Ella McLain	238	238	0	1897	Perth Amboy, N. J.	New York, N. Y.
130055	Barge	Ella A. Dempsey	388	388	1	1875	Chester, Pa.	Philadelphia, Pa.
163701	do.	Ella E. Kennelly	403	403	1	1908	Athens, N. Y.	New York, N. Y.
36944	do.	Ellen	73	73	1	1898	Syracuse, N. Y.	Cape Vincent, N. Y.
36953	do.	Ellen	243	237	1	1888	South Rondout, N. Y.	New York, N. Y.
163473	do.	Ellen Olney	407	407	1	1907	do.	Do.
162857	Canal boat	Ellen G. Henry	106	99	1	1905	Whitehall, N. Y.	Albany, N. Y.
36807	do.	Ellen M. Parker	107	102	1	1889	Fort Ann, N. Y.	Plattsburg, N. Y.
162940	Barge	Ellen T. Halloran	377	377	1	1906	Eddyville, N. Y.	New York, N. Y.
162639	do.	Ellonville	249	249	1	1903	Brooklyn, N. Y.	Do.
164875	House boat	Ellie H.	10	10	1	1909	Alexandria Bay, N. Y.	Cape Vincent, N. Y.
36913	Scow	Ellott	48	43	0	1889	Seattle, Wash.	Juneau, Alaska
163377	Barge	Elmer	429	402	1	1907	Tottenville, N. Y.	New York, N. Y.
164356	Canal boat	Elmer D. Walling	147	147	1	1910	Tonawanda, N. Y.	Do.
36967	Barge	Elmira	166	155	1	1901	Port Richmond, N. Y.	Perth Amboy, N. J.
163190	do.	Elmsford	166	144	0	1907	Tottenville, N. Y.	New York, N. Y.
162073	do.	Elsie	293	278	0	1903	Gldersleeve, Conn.	Hartford, Conn.
36976	do.	Elsmere	304	292	2	1901	Port Richmond, N. Y.	Baltimore, Md.
162034	Scow	Elwa	30	30	0	1903	West Seattle, Wash.	Seattle, Wash.
164847	Canal boat	Elwin M. Rockwell	116	111	1	1912	Whitehall, N. Y.	Plattsburg, N. Y.
164517	do.	Emblem	135	128	1	1911	do.	Do.
36959	Barge	Emerald	406	385	1	1901	Port Richmond, N. Y.	Perth Amboy, N. J.
36757	Canal boat	Emeroy	104	99	1	1878	Fort Ann, N. Y.	Albany, N. Y.
163454	Barge	Emily Schoolfield	272	243	3	1908	Bethel, Del.	Seaford, Del.
7358	do.	Emily C. Denison	91	91	1	1855	Saybrook, Conn.	New York, N. Y.
36818	do.	Emily D. Foster	225	214	7	1889	City Island, N. Y.	Stamford, Conn.
36904	do.	Emily S. Burnelster	204	204	0	1898	South Rondout, N. Y.	New York, N. Y.
36777	Scow	Emma	112	108	1	1887	Brooklyn, N. Y.	Do.
135612	Barge	Emma	309	309	3	1882	Portland, Me.	Boston, Mass.
36932	do.	Emma B. Gray	250	250	0	1892	South Rondout, N. Y.	New York, N. Y.

- 1 Formerly barge Buttress.
2 Formerly barge Bluster.
3 Formerly barge Bralt.
4 Formerly barge Bizarro.
5 Formerly barge Bysnus.
6 Formerly barge Blizzard.

- 7 Formerly barge Balizo.
8 Formerly barge Bonito.
9 Formerly barge Buoyant.
10 Formerly barge Baltimore.
11 Formerly barge Bridgeport.
12 Formerly barge Billow.

- 13 Formerly barge Breeze.
14 Formerly barge Banjo.
15 Formerly barge Brunswick.
16 Formerly barge Thomas S. Whitman.
17 Formerly st. s. Newbern.

UNRIGGED MERCHANT VESSELS OF THE UNITED STATES—Continued.

Official No.	Class.	Name of vessel.	Gross tonnage.	Net tonnage.	Crew.	When built.	Where built.	Home port (where permanent document issues).
134501	Scow	Emma C.	27	26	1	1885	Woolwich, Me.	Burlington, N. J.
164082	Barge	Emma R.	310	310	1	1869	Kingston, N. Y.	New York, N. Y.
36827	Canal boat	Emma M. Hale	112	107	1	1890	Fort Ann, N. Y.	Plattsburg, N. Y.
36922	do.	Emma T. Grimes	113	106	1	1899	Whitehall, N. Y.	Do.
36983	Barge	Emma and Beale	381	381	1	1899	Elkton, Md.	Philadelphia, Pa.
162804	do.	Emma and Mabel	457	457	1	1906	do.	Do.
36826	Canal boat	Emma and E. Robert	117	111	1	1890	Whitehall, N. Y.	New York, N. Y.
36986	do.	Ennutt J. Gray	102	96	1	1903	Champlain, N. Y.	Albany, N. Y.
162664	do.	Enory W. Howell	104	98	1	1892	Watervliet, N. Y.	Do.
7624	Barge	Empire	68	57	1	1863	Brooklyn, N. Y.	New York, N. Y.
36936	do.	Empire	375	344	5	1900	Noank, Conn.	Bridgeport, Conn.
7229	do.	Empire State	637	637	1	1862	Buffalo, N. Y.	Milwaukee, Wis.
50474	do.	Empress	248	236	2	1852	Coxsackie, N. Y.	Albany, N. Y.
163674	do.	Energy No. 1	28	28	0	1908	Mount Vernon, Wash.	Port Townsend, Wash.
8227	do.	Enoch Talbot	1,242	1,193	5	1857	Freeport, Me.	Seattle, Wash.
162814	Dredge	Enterprise	419	354	1	1906	Duluth, Minn.	Duluth, Minn.
36985	Scow	Eric	132	132	1	1898	Perth Amboy, N. J.	New York, N. Y.
36957	do.	Eric	969	899	0	1901	Ballard, Wash.	St. Michael, Alaska.
164176	Dredge	Eric	889	186	9	1900	Toledo, Ohio	Duluth, Minn.
36966	Barge	Erin	165	155	1	1901	Port Richmond, N. Y.	Perth Amboy, N. J.
164157	Scow	ERN	316	316	0	1910	Ecorse, Mich.	Buffalo, N. Y.
162126	Barge	Erin-go-Bragh	330	330	7	1896	East Boston, Mass.	Do.
162886	do.	Ermine	250	250	0	1906	Skagway, Alaska	Eagle, Alaska.
164052	do.	Ernest	406	406	0	1910	Lake Charles, La.	Pensacola, Fla.
36886	Canal boat	Ernest Conklin	102	97	2	1896	Champlain, N. Y.	Plattsburg, N. Y.
163540	do.	Ernest A. Brodie	104	99	0	1908	do.	Do.
36980	Barge	Ernest E. Wright	411	411	0	1902	Rondout, N. Y.	New York, N. Y.
36870	do.	Ernest M. Mann	268	268	1	1895	Port Richmond, N. Y.	Do.
36829	Canal boat	Ernie and Eric	101	96	1	1889	Fort Ann, N. Y.	Plattsburg, N. Y.
36960	Barge	Esopus	242	221	1	1901	Weehawken, N. J.	New York, N. Y.
162292	do.	Essie Flannery	370	370	1	1904	Kingston, N. Y.	Do.
36988	do.	Estella Kelly	284	284	1	1903	do.	Do.
164795	do.	Esther	217	217	1	1912	Camden, N. J.	Philadelphia, Pa.
204936	do.	Esther B.	29	29	0	1907	Victory, Wis.	La Crosse, Wis.
162572	Canal boat	Esther McNail	105	99	1	1905	Watervliet, N. Y.	Plattsburg, N. Y.
36787	do.	Ethel	103	98	1	1887	Fort Ann, N. Y.	Do.
36816	Barge	Ethel	145	138	0	1889	Brooklyn, N. Y.	New York, N. Y.
36872	do.	Ethel	161	161	1	1892	Elizabeth, N. J.	Do.
164194	Canal boat	Ethel Baker	101	96	1	1910	Waterford, N. Y.	Albany, N. Y.
36971	do.	Ethel II	102	97	1	1891	Northumberland, N. Y.	Plattsburg, N. Y.
36931	Barge	Ethel M. Taylor	287	287	1	1889	Troy, N. Y.	New York, N. Y.
164924	do.	Ethel S. King	207	207	1	1897	Perth Amboy, N. J.	Do.
164267	do.	Ethel W. Parker	350	350	1	1904	South Rondout, N. Y.	Do.
36841	Canal boat	Etta A. Palmer	105	100	1	1891	Fort Ann, N. Y.	Plattsburg, N. Y.
162671	Barge	Ettina	216	216	1	1889	Kingston, N. Y.	New York, N. Y.
163890	Canal boat	Eugenia	122	116	1	1881	Whitehall, N. Y.	Plattsburg, N. Y.
36866	Barge	Eureka	325	325	0	1896	Brooklyn, N. Y.	New York, N. Y.
36916	Scow	Eureka	29	29	0	1889	Blaine, Wash.	Port Townsend, Wash.
164084	Barge	Eureka	315	315	1	1908	Kingston, N. Y.	New York, N. Y.
36938	Scow	Eureka No. 2	24	24	0	1900	Blaine, Wash.	Port Townsend, Wash.
36930	do.	Eureka No. 3	24	24	0	1900	do.	Do.
36940	do.	Eureka No. 4	9	9	0	1900	do.	Do.
36901	do.	Eva	10	10	0	1896	Anacortes, Wash.	Do.
36912	Barge	Eva	363	344	1	1889	Gldersleeve, Conn.	Port Amboy, N. J.
162352	do.	Eva	47	47	0	1903	Kenmare, N. Dak.	Pomona, N. Dak.
163191	Canal boat	Eva M. Marshall	104	98	1	1907	Waterford, N. Y.	Albany, N. Y.
162133	do.	Eva M. Mosso	106	99	1	1903	Watervliet, N. Y.	Do.
162920	Barge	Evans	424	403	1	1906	Brooklyn, N. Y.	New York, N. Y.
162289	do.	Evelyn	374	374	1	1904	Rondout, N. Y.	Do.
162307	Scow	Evelyn	8	8	0	1905	Bellingham, Wash.	Port Townsend, Wash.
162355	Canal boat	Evelyn C. Tucker	105	99	1	1904	Watervliet, N. Y.	Albany, N. Y.
36945	Barge	Evening Star	250	250	1	1900	South Rondout, N. Y.	New York, N. Y.
163351	do.	Evening Star	171	171	1	1907	Brooklyn, N. Y.	Do.
162401	Scow	Everett No. 1	92	92	0	1905	Everett, Wash.	Port Townsend, Wash.
162402	do.	Everett No. 2	47	47	0	1905	do.	Do.
36858	Barge	Excelsior	207	198	1	1884	Astoria, N. Y.	New York, N. Y.
163093	Scow	Excelsior	208	208	0	1907	Port Townsend, Wash.	Port Townsend, Wash.
36975	Barge	Experiment	393	393	1	1901	Elkton, Md.	Philadelphia, Pa.
162240	do.	Exploder	223	223	1	1894	Sault Ste. Marie, Mich.	Detroit, Mich.
36868	do.	Export	340	340	1	1896	Brooklyn, N. Y.	New York, N. Y.
36894	do.	Express	135	135	1	1896	do.	Do.
162058	do.	Ezra	266	266	1	1903	Jersey City, N. J.	Do.
F.								
37633	Scow	F. No. 1	18	18	0	1902	Whatcom, Wash.	Port Townsend, Wash.
37581	do.	F. 6	22	22	0	1888	Fairhaven, Wash.	Tacoma, Wash.
163883	Barge	F. B. Hoornbeek	259	259	1	1909	Kingston, N. Y.	New York, N. Y.
37800	do.	F. C. Elliott	155	155	0	1899	Brooklyn, N. Y.	Do.
163164	do.	F. Gent Evening Star Floating Palace	82	82	4	1907	Paducah, Ky.	Paducah, Ky.

1 Formerly barge Merchant.

1 Formerly do bark Enoch Talbot.
1 U. S. N. coal barge No. 11.

UNRIGGED MERCHANT VESSELS OF THE UNITED STATES—Continued.

Official No.	Class.	Name of vessel.	Gross tonnage.	Net tonnage.	Crew.	When built.	Where built.	Home port (where permanent document issues).
164499	Scow	F. H. P. Co. No. 1.	26	26	0	1911	Bellingham, Wash.	Port Townsend, Wash.
164500	do	F. H. P. Co. No. 2.	26	26	0	1911	do	Do.
163796	do	F. I. P. No. 1.	26	26	0	1909	Anacortes, Wash.	Do.
163812	do	F. I. P. No. 2.	26	26	0	1909	do	Do.
163835	do	F. I. P. No. 3.	26	26	0	1909	do	Do.
164405	do	F. I. P. Co. No. 4.	12	12	0	1911	do	Do.
164418	do	F. I. P. Co. No. 5.	20	20	0	1911	do	Do.
164419	do	F. I. P. Co. No. 6.	20	20	0	1911	do	Do.
164431	do	F. I. P. Co. No. 7.	25	25	0	1911	do	Do.
37626	Canal boat	F. L. Heldritter	105	99	1	1901	Whitehall, N. Y.	Plattsburg, N. Y.
37609	do	F. L. Younglove	107	99	1	1900	Watervliet, N. Y.	Albany, N. Y.
162845	do	F. M. Breed	107	107	1	1894	Phoenix, N. Y.	New York, N. Y.
37566	do	F. M. Lamb	88	83	1	1891	Fort Ann, N. Y.	Plattsburg, N. Y.
163575	do	F. S. Caldwell	122	116	1	1893	Northumberland, N. Y.	Do.
37560	Barge	F. S. Sanford	287	287	0	1893	Brooklyn, N. Y.	New York, N. Y.
163698	Scow	F. T. No. 1.	6	6	0	1908	Seattle, Wash.	Port Townsend, Wash.
164737	do	F. T. No. 1.	43	48	0	1912	Hoquiam, Wash.	Do.
37495	Canal boat	F. W. Gilbert	109	104	1	1882	Fort Ann, N. Y.	Plattsburg, N. Y.
164936	Scow	F. W. L. Co. No. 1.	435	435	0	1910	Port Blakely, Wash.	Port Townsend, Wash.
164115	do	F. W. L. Co. No. 2.	435	435	0	1910	do	Do.
37499	Canal boat	F. D. and G. Wheeler	103	98	1	1882	Whitehall, N. Y.	Plattsburg, N. Y.
162063	Barge	Fairfield	211	190	1	1903	Brooklyn, N. Y.	New York, N. Y.
37640	Scow	Fairhaven No. 1.	116	116	0	1903	Whatecom, Wash.	Port Townsend, Wash.
162463	Barge	Fairmont	62	62	0	1905	Guyandotte, W. Va.	Pittsburgh, Pa.
163874	do	Fairport	212	187	1	1909	Tottenville, N. Y.	New York, N. Y.
37628	do	Fairview	321	311	1	1901	Port Richmond, N. Y.	Perth Amboy, N. J.
37516	do	Fairy Belle	629	597	1	1871	Quebec, Canada	New York, N. Y.
164147	do	FAITH	705	684	2	1906	Buffalo, N. Y.	Buffalo, N. Y.
163387	do	Fancher	431	405	0	1907	Tottenville, N. Y.	New York, N. Y.
37594	Scow	Fannie	15	15	0	1897	Blaine, Wash.	Port Townsend, Wash.
162955	Barge	Fannie Freston	389	389	1	1906	Rondout, N. Y.	New York, N. Y.
164218	do	Fanwood	472	472	1	1910	Bentley Manor, N. Y.	Do.
121108	do	Fargo	8	8	1	1899	Seattle, Wash.	Juneau, Alaska.
162506	do	Farmer	188	188	2	1888	Wilmington, Del.	New York, N. Y.
162844	Scow	Far West No. 1.	75	75	0	1904	Tacoma, Wash.	Tacoma, Wash.
164618	Barge	Farragut	5	5	1	1903	Tooles Bend Ferry, Tenn.	Chattanooga, Tenn.
121194	do	Fashion	66	66	2	1881	Berlin, Wis.	Milwaukee, Wis.
162761	Scow	Faugh a-Ballagh	139	139	0	1891	Sault Ste. Marie, Mich.	Buffalo, N. Y.
9161	do	Favorite	451	434	0	1863	Newport, Mich.	Detroit, Mich.
37648	Barge	Fay	256	241	0	1903	Gildersleeve, Conn.	Hartford, Conn.
37498	do	February	156	151	2	1881	Madison, Conn.	New York, N. Y.
162208	Canal boat	Felix Carbray	102	97	1	1904	Champlain, N. Y.	Plattsburg, N. Y.
163872	Barge	Felix Murphy	380	380	1	1908	Kingston, N. Y.	New York, N. Y.
37620	do	Fenwick	311	279	2	1901	Baltimore, Md.	Baltimore, Md.
162382	do	Ferdinand	397	360	0	1905	Gildersleeve, Conn.	New York, N. Y.
162103	do	F. S.	262	262	1	1903	Mariner Harbor, N. Y.	Perth Amboy, N. J.
163014	do	Firebrick	127	127	1	1906	Perth Amboy, N. J.	Do.
37644	do	Fischer Bros	303	303	0	1902	Rondout, N. Y.	New York, N. Y.
37587	Scow	Fish	13	13	0	1898	Fairhaven, Wash.	Port Townsend, Wash.
37531	Barge	Fishkill	412	383	0	1890	Brooklyn, N. Y.	New York, N. Y.
37539	do	Fitness	179	170	2	1891	Portsmouth, Va.	Norfolk, Va.
37643	do	Five Brothers	272	272	0	1897	Rondout, N. Y.	New York, N. Y.
163723	do	Flanders	397	397	0	1905	Tottenville, N. Y.	Do.
164854	House boat	Flo	9	9	1	1911	Alexandria Bay, N. Y.	Cape Vincent, N. Y.
37625	Barge	Floating Palace	215	215	0	1901	Parkersburg, W. Va.	Wheeling, W. Va.
37645	do	Floating Theatre	192	192	0	1903	do	Do.
163286	do	Flora	180	180	1	1907	Camden, N. J.	Philadelphia, Pa.
37541	Canal boat	Flora M. Vaughan	112	107	1	1890	Fort Ann, N. Y.	Plattsburg, N. Y.
37629	Barge	Florence	360	350	1	1901	Port Richmond, N. Y.	Perth Amboy, N. J.
37642	do	Florence	364	364	1	1900	Elkton, Md.	Philadelphia, Pa.
162415	do	Florence	289	289	1	1902	Long Island City, N. Y.	New York, N. Y.
163650	do	Florence	38	38	2	1908	Louisville, Ky.	Evansville, Ind.
37647	do	Florence Marie	233	233	1	1903	Rondout, N. Y.	New York, N. Y.
162554	do	Florence O'Brien	345	345	1	1905	Camden, N. J.	Philadelphia, Pa.
37646	do	Florence E. McNaughton	357	357	1	1896	Elkton, Md.	Do.
37595	Scow	Flounder	5	5	0	1897	Blaine, Wash.	Port Townsend, Wash.
164936	do	Foss No. 1.	8	8	0	1911	Tacoma, Wash.	Tacoma, Wash.
164937	do	Foss No. 2.	55	55	0	1912	do	Do.
164938	do	Foss No. 3.	12	12	0	1911	do	Do.
164939	do	Foss No. 5.	34	34	0	1912	do	Do.
163547	Barge	Flushing	129	129	1	1904	Long Island City, N. Y.	New York, N. Y.
37598	Scow	Flying Fish	23	23	0	1897	Fairhaven, Wash.	Port Townsend, Wash.
162121	Barge	Foard No. 1.	187	187	3	1903	Pocomoke City, Md.	Baltimore, Md.
162359	Scow	Folsom No. 11.	70	70	0	1904	Seattle, Wash.	Port Townsend, Wash.
163891	Barge	Fonda	214	188	1	1909	Tottenville, N. Y.	New York, N. Y.
163514	do	Foota	165	165	3	1906	Cambridge, Md.	Baltimore, Md.
163174	do	Fort Snelling	6	6	0	1907	Mendota, Minn.	St. Paul, Minn.
162247	do	140	954	954	1	1902	Quincy, Mass.	New Haven, Conn.
162251	do	144	954	954	1	1903	do	Do.

‡ Formerly British bark Fairy Belle.

† Steel.

UNRIGGED MERCHANT VESSELS OF THE UNITED STATES—Continued.

Official No.	Class.	Name of vessel.	Gross tonnage.	Net tonnage.	Crew.	When built.	Where built.	Home port (where permanent document issues).
162102	Barge	14	262	262	1	1903	Mariner Harbor, N. Y.	Perth Amboy, N. J.
37573	do	Fox	539	539	0	1898	San Francisco, Cal.	St. Michael Alaska.
164905	do	Fox	8	8	1	1911	Harrison Mills, Tenn.	Chatanooga, Tenn.
162743	do	Foxy	30	30	0	1903	Rome, Ohio	Louisville, Ky.
37584	do	Fran	220	220	0	1890	Rondout, N. Y.	Philadelphia, Pa.
37584	Scow	Fr-Am. No. 2	7	7	0	1898	Fairhaven, Wash.	Port Townsend, Wash.
37585	do	Fr-Am. No. 3	16	16	0	1898	do	Do.
164282	Barge	Frances Sully	931	907	1	1910	Gilderleeve, Conn.	Perth Amboy, N. J.
37638	do	Francis Conway	296	266	1	1903	Rondout, N. Y.	New York, N. Y.
35616	do	Francis G. McNally	417	417	1	1901	Elkton, Md.	Philadelphia, Pa.
162601	do	Francis G. Smyth	130	130	1	(†)	do	New York, N. Y.
164601	Canal boat	Francis J. Sloyan	106	99	1	1911	Rondout, N. Y.	Albany, N. Y.
37618	do	Francis and Gertrude	150	150	0	1899	Whitehall, N. Y.	Do.
37579	Scow	Frank	24	24	0	1898	Blaine, Wash.	Port Townsend, Wash.
37639	Barge	Frank	419	419	1	1902	Elkton, Md.	Philadelphia, Pa.
164072	Canal boat	Frank Erath	114	108	1	1879	Lockport, N. Y.	Plattsburg, N. Y.
162317	Barge	Frank Jenkins	375	375	1	1904	Rondout, N. Y.	New York, N. Y.
163855	Canal boat	Frank Jennings	122	115	1	1908	Whitehall, N. Y.	Do.
37489	Barge	Frank Jones	274	260	1	1880	Hartford, Conn.	Hartford, Conn.
37623	do	Frank Leach	184	168	1	1900	Rondout, N. Y.	New York, N. Y.
37601	Scow	Frank McLain	241	241	0	1898	Perth Amboy, N. J.	Do.
162785	Canal boat	Frank Ryan	106	99	1	1906	Whitehall, N. Y.	Albany, N. Y.
37564	Barge	Frank T.	164	164	0	1895	Brooklyn, N. Y.	New York, N. Y.
162472	do	Frank A. Lawrence	487	487	1	1905	Port Richmond, N. Y.	Do.
37528	Canal boat	Frank B. Peck	104	99	0	1889	Northumberland, N. Y.	Plattsburg, N. Y.
37622	Barge	Frank C. Kugler	407	407	1	1899	Elkton, Md.	Philadelphia, Pa.
162033	Canal boat	Frank C. Marlon	101	96	1	1887	Buffalo, N. Y.	Plattsburg, N. Y.
37611	do	Frank J. Carman	102	96	1	1887	do	Albany, N. Y.
37571	Barge	Frank J. Grill	343	343	1	1895	South Rondout, N. Y.	New York, N. Y.
162974	do	Frank L. Tague	224	224	1	1903	Kingston, N. Y.	Do.
163659	do	Frank P. Sully	608	588	2	1908	Gilderleeve, Conn.	Perth Amboy, N. J.
37637	do	Frank R. Baldwin	290	290	0	1894	Rondout, N. Y.	Newark, N. J.
37504	Canal boat	Frank W. Fonda	103	98	1	1884	St. Albans, Vt.	Albany, N. Y.
162232	do	Frank W. Myers	103	98	1	1904	Champlain, N. Y.	Plattsburg, N. Y.
37563	Barge	Frank and Walter	299	299	1	1894	South Rondout, N. Y.	New York, N. Y.
37572	Canal boat	Frankie Bergen	129	122	1	1896	Whitehall, N. Y.	Albany, N. Y.
163642	do	Frankie Marlin, jr.	106	99	1	1901	Northumberland, N. Y.	Do.
37509	do	Frankie J. Smith	99	94	1	1884	Fort Ann, N. Y.	Plattsburg, N. Y.
37627	Barge	Franklin	338	325	1	1901	Rondout, N. Y.	New York, N. Y.
164209	do	Franklin H. Skeele	255	255	1	1909	Kingston, N. Y.	Do.
164016	do	Fred	314	309	0	1910	Gilderleeve, Conn.	Hartford, Conn.
37518	Canal boat	Fred Brett	100	95	1	1888	Whitehall, N. Y.	Plattsburg, N. Y.
37649	Barge	Fred McCann	240	240	1	1901	Tomkins Cove, N. Y.	New York, N. Y.
37545	Canal boat	Fred C. Eaton	98	93	1	1892	Champlain, N. Y.	Plattsburg, N. Y.
37547	do	Fred F. Farmer	99	94	1	1892	do	Do.
163556	do	Fred H. Gates	102	95	1	1902	Northumberland, N. Y.	Albany, N. Y.
37496	do	Fred H. Wilkins	123	117	1	1881	Orwell, Vt.	Plattsburg, N. Y.
37506	do	Fred S. Foot	96	91	1	1884	Fort Ann, N. Y.	Do.
37548	Barge	Fred T. Kellers	194	194	0	1897	South Rondout, N. Y.	New York, N. Y.
37530	Canal boat	Fred and Jessie	116	110	1	1890	Whitehall, N. Y.	Plattsburg, N. Y.
164724	Barge	Frederic C. Shotwell	286	286	0	1911	South Rondout, N. Y.	New York, N. Y.
163342	do	Frederick Willenbrock, jr.	395	395	1	1907	do	Do.
37519	Canal boat	Frederick S. Dale	100	95	1	1888	Westhaven, Vt.	Plattsburg, N. Y.
37630	Barge	Freeland	363	353	1	1901	Port Richmond, N. Y.	Perth Amboy, N. J.
163628	Scow	Friday	27	27	0	1908	Port Orchard, Wash.	Port Townsend, Wash.
162678	do	Froncy	243	243	1	1906	Superior, Wis.	Marquette, Mich.
37619	Barge	Fuller	136	123	0	1890	Portland, Oreg.	Portland, Oreg.
37570	do	Fulton	141	141	1	1897	Brooklyn, N. Y.	New York, N. Y.
37606	do	Fulton	113	98	0	1900	do	Do.
37631	do	Fulton	353	343	1	1901	Port Richmond, N. Y.	Perth Amboy, N. J.
37593	Scow	Fun	12	12	0	1898	Fairhaven, Wash.	Port Townsend, Wash.
162959	Barge	Furniss	424	403	1	1906	Brooklyn, N. Y.	New York, N. Y.
G.								
162359	Scow	G. R. Martin	97	97	0	1904	Bellingham, Wash.	Port Townsend, Wash.
39669	Barge	G. B. Martin	324	324	1	1888	New Haven, Conn.	New Haven, Conn.
162774	Canal boat	G. F. Underwood	102	97	1	1906	Rondout, N. Y.	Plattsburg, N. Y.
164126	Dredge	G. H. B. & Bros. No. 1	214	214	0	1890	Toledo, Ohio	Toledo, Ohio
164127	do	G. H. B. & Bros. No. 2	259	259	0	1893	do	Do.
164128	do	G. H. B. & Bros. No. 3	229	229	0	1892	do	Do.
164361	Scow	G. H. C. Co. No. 1	62	62	0	1907	Hoquiam, Wash.	Port Townsend, Wash.
164336	do	G. H. C. Co. No. 2	106	106	0	1908	do	Do.
164330	do	G. H. C. Co. No. 3	106	106	0	1909	do	Do.
164337	do	G. H. C. Co. No. 4	225	225	0	1909	do	Do.
164338	do	G. H. C. Co. No. 5	225	225	0	1909	do	Do.
164331	do	G. H. C. Co. No. 6	225	225	0	1910	do	Do.
164332	do	G. H. C. Co. No. 7	106	106	0	1910	do	Do.
164899	do	G. H. C. Co. No. 8	58	58	0	1908	Aberdeen, Wash.	Do.

† Formerly barge (a) D. Fairfax Nash.
(b) Agnes McNally.

‡ Formerly U. S. Navy barge Shrapnel.
† Rebuilt, 1905

UNRIGGED MERCHANT VESSELS OF THE UNITED STATES—Continued.

Official No.	Class.	Name of vessel.	Gross tonnage.	Net tonnage.	Crew.	When built.	Where built.	Home port (where permanent document issues).
164586	Scow	G. H. C. Co. No. 9	32	32	0	1903	Hoquiam, Wash.	Port Townsend, Wash.
164595	do	G. H. C. Co. No. 10	97	97	0	1907	Aberdeen, Wash.	Do.
164613	do	G. H. C. Co. No. 1	226	226	0	1911	Hoquiam, Wash.	Do.
39692	Canal boat	G. H. Farrar	111	106	1	1892	Whitehall, N. Y.	Plattsburg, N. Y.
39679	Barge	G. H. Kent	397	363	0	1881	Brooklyn, N. Y.	New York, N. Y.
163610	do	G. K. Mellen	448	427	0	1908	Gldersleeve, Conn.	Hartford, Conn.
39638	Canal boat	G. L. Clemons	117	112	1	1881	Whitehall, N. Y.	Plattsburg, N. Y.
39720	do	G. L. Rosenthal	118	113	1	1890	Northumberland, N. Y.	Do.
39686	do	G. N. Sweeney	103	98	1	1891	Champlain, N. Y.	Do.
39730	Scow	G. No. 1	26	26	0	1899	Anacortes, Wash.	Seattle, Wash.
162701	Barge	G. P. Hamstreet	277	277	1	1904	Eddyville, N. Y.	New York, N. Y.
85354	do	G. S. Van Slyk	46	32	2	1874	Blackrock, Conn.	Norfolk, Va.
39677	Canal boat	G. W. Hunt	103	97	1	1888	Northumberland, N. Y.	Plattsburg, N. Y.
163413	Barge	G. W. Kellum	477	377	1	1907	Kingston, N. Y.	New York, N. Y.
39698	do	G. W. Sherwood	201	191	1	1889	Noank, Conn.	Do.
39744	Scow	G and B No. 1	17	17	0	1900	Anacortes, Wash.	Port Townsend, Wash.
39745	do	G and B No. 2	17	17	0	1900	do	Do.
39798	do	G and B No. 3	33	33	0	1903	Whatcom, Wash.	Do.
39749	do	G and B Co. No. 3	20	20	0	1900	Point Roberts, Wash.	Do.
39750	do	G and B Co. No. 1	20	20	0	1900	do	Do.
164406	do	G & B No. 5	30	30	1	1911	Bellingham, Wash.	Do.
164407	do	G & B No. 6	30	30	1	1911	do	Do.
164427	do	G & B No. 7	26	26	0	1911	do	Do.
164428	do	G & B No. 8	26	26	0	1911	do	Do.
39766	Barge	Gaither	144	126	1	1901	Port Richmond, N. Y.	Baltimore, Md.
164579	do	Gaithra and Plyley	9	9	0	1902	Plyleys Ferry, Tenn.	Chattanooga, Tenn.
163747	do	Gallee	169	169	1	1909	Toltenville, N. Y.	New York, N. Y.
164652	do	Gallaher	6	6	1	1906	Gallahers Ferry, Tenn.	Chattanooga, Tenn.
163328	do	Galveston	496	496	1	1907	Perth Amboy, N. J.	New York, N. Y.
164577	do	Garcia	105	105	2	1911	Pascagoula, Miss.	Gulfport, Miss.
163009	do	Gardner	427	404	1	1906	Brooklyn, N. Y.	New York, N. Y.
164265	Scow	Garfield No. 4	67	67	0	1910	Port Townsend, Wash.	Port Townsend, Wash.
164668	do	Garfield No. 6	112	112	0	1911	do	Do.
39797	Barge	Garnet	82	82	0	1893	Wrangell, Alaska	Wrangell, Alaska
39682	do	Garrisons	412	384	0	1890	Brooklyn, N. Y.	New York, N. Y.
163748	do	Garwood	169	169	1	1909	Tottenville, N. Y.	Do.
163878	Scow	Gas	22	22	0	1907	Mount Vernon, Wash.	Port Townsend, Wash.
39710	Canal boat	Gay and Henderson	91	87	1	1899	Whitehall, N. Y.	Plattsburg, N. Y.
39735	Barge	Gen.	156	156	2	1899	Brooklyn, N. Y.	New York, N. Y.
164684	do	General	278	278	6	1911	Baltimore, Md.	Baltimore, Md.
85315	do	General Fairchild	1,427	1,307	14	1874	Freeport, Me.	Portland, Ore.
39690	Canal boat	General Garfield	91	86	1	1880	Larrabee Point, Vt.	Albany, N. Y.
39738	Barge	General Wiley	295	282	0	1898	Rondout, N. Y.	New York, N. Y.
39639	Canal boat	General Williams	109	103	1	1881	Whitehall, N. Y.	Plattsburg, N. Y.
39670	do	Gen. Ben. Harrison	101	96	1	1888	do	Do.
39681	do	Gen'l S. Moffitt	101	96	1	1890	do	Do.
39683	Barge	Geneva	447	412	0	1890	Brooklyn, N. Y.	New York, N. Y.
39768	do	Genlevo	347	329	1	1901	Gldersleeve, Conn.	Do.
162246	do	Genevieve Cullen	256	250	1	1903	Kingston, N. Y.	Do.
39751	Scow	George	8	8	0	1900	Brais Bay, Wash.	Port Townsend, Wash.
39765	Barge	George	171	171	0	1900	Brooklyn, N. Y.	New York, N. Y.
163327	do	George	312	299	0	1907	Gldersleeve, Conn.	Hartford, Conn.
162545	Scow	George Brown	17	17	0	1905	Korta Bay, Alaska	Ketchikan, Alaska
163445	Barge	George Brown & Co. No. 1	129	129	1	1903	Brooklyn, N. Y.	New York, N. Y.
162479	Canal boat	Geo. Chambers	128	128	1	1892	Buffalo, N. Y.	Albany, N. Y.
163404	Barge	George Conway	312	312	0	1907	Kingston, N. Y.	New York, N. Y.
163296	Canal boat	George E.	103	98	1	1880	Rochester, N. Y.	Plattsburg, N. Y.
39689	Barge	George Lethbridge	134	127	1	1891	Brooklyn, N. Y.	New York, N. Y.
86126	do	George May	300	293	1	1891	Millford, Del.	Baltimore, Md.
164623	Canal boat	George Reed	106	99	1	1911	Rondout, N. Y.	Albany, N. Y.
164862	do	George Roberts	102	96	1	1912	Waterford, N. Y.	Do.
39600	Barge	George Scott	278	278	1	1903	West New Brighton, N. Y.	New York, N. Y.
39732	do	Geo. Thompson	167	167	1	1899	Brooklyn, N. Y.	Do.
39690	do	Geo. A. Studwell	163	155	0	1891	Perth Amboy, N. J.	Do.
39792	do	Geo. A. Wilson	171	171	1	1901	Brooklyn, N. Y.	Do.
39406	do	George B. Roe	194	184	2	1865	New Baltimore, N. Y.	Albany, N. Y.
39537	Canal boat	George C. Baker	115	109	1	1881	Port Ann, N. Y.	Do.
162534	do	Geo. D. Cooley	103	98	1	1895	Whitehall, N. Y.	Plattsburg, N. Y.
164139	do	George C. Domehue	106	99	1	1910	Rondout, N. Y.	Albany, N. Y.
39801	Barge	Geo. D. Harris	266	266	1	1903	Brooklyn, N. Y.	New York, N. Y.
164105	Canal boat	Geo. E. Fields	101	96	1	1910	Waterford, N. Y.	Albany, N. Y.
39592	Barge	George E. Hatch	296	281	1	1876	Hartford, Conn.	Hartford, Conn.
164278	Canal boat	Geo. F. Bass	125	119	1	1910	Whitehall, N. Y.	Plattsburg, N. Y.
39656	do	George F. Venn	105	100	1	1885	Champlain, N. Y.	New York, N. Y.
164227	do	Geo. H. Raymond	108	103	1	1894	Tonawanda, N. Y.	New York, N. Y.
39712	do	George H. Stevens	115	109	1	1891	Champlain, N. Y.	Plattsburg, N. Y.
39727	Scow	Geo. H. Striker	31	31	1	1899	Buffalo, N. Y.	Do.
39787	Barge	George W. Clarkson	292	292	0	1900	Rondout, N. Y.	Buffalo, N. Y.
162754	Canal boat	Geo. W. Hill	130	130	1	1880	Lockport, N. Y.	New York, N. Y. Plattsburg, N. Y.

† Sold alien, Sept. 13, 1911.

UNRIGGED MERCHANT VESSELS OF THE UNITED STATES—Continued.

Official No.	Class.	Name of vessel.	Gross tonnage.	Net tonnage.	Crew.	When built.	Where built.	Home port (where permanent document issues).
162535	Canal boat	George W. Tupper	100	85	1	1899	Troy, N. Y.	Plattsburg, N. Y.
86121	Barge	Georgia	82	82	1	1837	West De Pere, Wis.	Milwaukee, Wis.
39671	do.	Georgia Pine	118	112	2	1883	Brooklyn, N. Y.	New York, N. Y.
39653	Canal boat	Georgie	86	82	1	1883	Whitehall, N. Y.	Plattsburg, N. Y.
163302	Barge	Georgetown	353	353	1	1906	Kingston, N. Y.	New York, N. Y.
3976	do.	Geraldine Schuyler	290	290	1	1863	Coxsackie, N. Y.	Albany, N. Y.
39764	do.	Gerhard	153	130	2	1900	Port Amboy, N. J.	New York, N. Y.
39778	Scow	Gertie	131	131	0	1901	Everett, Wash.	Port Townsend, Wash.
162893	Canal boat	Gertie Wright	107	101	1	1888	Buffalo, N. Y.	Plattsburg, N. Y.
39724	Barge	Gertrude Rolly	300	300	0	1898	Rondout, N. Y.	New York, N. Y.
162531	Canal boat	Gertrude A. Devoe	106	99	1	1901	Northumberland, N. Y.	Albany, N. Y.
86313	Barge	Gertrude and Helen	43	40	4	1895	Newport, R. I.	Newport, R. I.
163506	Scow	Gila	15	15	0	1908	La Conner, Wash.	Port Townsend, Wash.
39684	Canal boat	Gilbert Seaman	94	90	1	1890	Fort Ann, N. Y.	Plattsburg, N. Y.
39719	Scow	Gill	92	92	0	1898	Seattle, Wash.	Grand Haven, Mich.
162704	Dredge	Gladiator	454	418	6	1900	Detroit, Mich.	Detroit, Mich.
164498	Scow	Glen	18	18	0	1911	Hadlock, Wash.	Port Townsend, Wash.
39700	Barge	Glenola	135	135	3	1891	Advocate, Nova Scotia.	New York, N. Y.
39664	do.	Glenwood	195	183	0	1887	Brooklyn, N. Y.	Do.
162855	do.	Glenwood	151	104	2	1906	Baltimore, Md.	Baltimore, Md.
39802	do.	Glide	269	258	1	1892	Tunis, N. C.	Wilmington, Del.
83085	do.	Glory of the Seas	2,102	1,939	6	1859	East Boston, Mass.	Ketchikan, Alaska.
39645	do.	Gloicester	133	127	2	1881	Brooklyn, N. Y.	New York, N. Y.
162600	Canal boat	Gold Dust	103	98	1	1897	Tonawanda, N. Y.	Plattsburg, N. Y.
39759	Barge	GOLD STANDARD	222	222	1	1895	Sault Ste. Marie, Mich.	Buffalo, N. Y.
163511	do.	Golden Gate	29	29	2	1906	Ashland, Ky.	Wheeling, W. Va.
163183	Canal boat	Golden Rule	102	96	1	1889	Tonawanda, N. Y.	Plattsburg, N. Y.
164211	do.	Goldie	134	127	1	1880	Buffalo, N. Y.	Do.
163658	Barge	Good Luck	15	15	0	1902	Charleston, W. Va.	Wheeling, W. Va.
59442	do.	Goodwill	334	320	1	1890	Wilmington, Del.	Norfolk, Va.
86321	do.	Goodwill	65	44	1	1895	Buffalo, N. Y.	Buffalo, N. Y.
39796	do.	Gopher	33	33	0	1903	Winona, Minn.	La Crosse, Wis.
39713	do.	Gordon	236	222	0	1898	Noank, Conn.	New York, N. Y.
164322	Scow	Gossoon	134	134	1	1910	St. Clair, Mich.	Buffalo, N. Y.
164876	House boat	Gottatolt	6	6	1	1909	Chippewa Bay, N. Y.	Cape Vincent, N. Y.
39696	Canal boat	Govo Brothers	104	99	1	1893	West Troy, N. Y.	Plattsburg, N. Y.
163829	Barge	Gov. John Burke	110	110	0	1908	Grand Forks, N. Dak.	New York, N. Y.
162195	do.	Gowen	182	182	1	1901	Perth Amboy, N. J.	Perth Amboy, N. J.
39723	Canal boat	Grace	143	143	0	1898	Whitehall, N. Y.	New York, N. Y.
39734	Barge	Grace	341	324	0	1899	Gildersleeve, Conn.	Do.
162809	do.	Grace	51	51	1	1898	Oswego, N. Y.	Cape Vincent, N. Y.
39771	do.	Grace S. Wilson	319	319	0	1901	Brooklyn, N. Y.	New York, N. Y.
39711	Canal boat	Grace and Leo	107	102	1	1890	Whitehall, N. Y.	Plattsburg, N. Y.
39783	Barge	Grafton	310	260	2	1902	Baltimore, Md.	Baltimore, Md.
39779	do.	Grandin	363	353	1	1901	Port Richmond, N. Y.	Perth Amboy, N. J.
163065	do.	Grandina	205	205	1	1906	South Rondout, N. Y.	New York, N. Y.
39762	do.	Grandpa	199	199	0	1900	do.	Do.
163041	do.	Granton	427	404	1	1906	Brooklyn, N. Y.	Do.
162015	do.	Greenland	100	82	3	1903	Kennebunk Port, Me.	Portsmouth, N. H.
164112	Scow	Guemes No. 1	7	7	0	1910	Anacortes, Wash.	Port Townsend, Wash.
164113	do.	Guemes No. 2	7	7	0	1910	do.	Do.
164290	Barge	Gunter	9	9	2	1909	Cotton Port, Tenn.	Chattanooga, Tenn.
164673	do.	Gunter No. 2	12	12	1	1911	Guntersville, Ala.	Do.
39714	Scow	Guy	144	144	1	1898	Perth Amboy, N. J.	New York, N. Y.
39718	do.	Guy	5	5	0	1896	Anacortes, Wash.	Port Townsend, Wash.
164373	Barge	Guy B. Johnson	425	425	1	1909	Catskill, N. Y.	New York, N. Y.
163689	do.	Guyton No. 1	235	224	0	1908	West Lake, La.	Galveston, Tex.
163880	do.	Guyton No. 8	170	170	1	1909	Cedar Bayou, Tex.	Do.
164041	do.	Guyton No. 10	149	149	1	(†)	do.	Do.
H.								
164328	Scow	H No. 1	48	48	0	1910	Hogulam, Wash.	Port Townsend, Wash.
42813	do.	H No. 1	64	64	0	1899	Anacortes, Wash.	Seattle, Wash.
163748	do.	H 42	95	95	0	1895	Sault Ste. Marie, Mich.	Duluth, Minn.
163769	do.	H 43	83	83	0	1895	do.	Do.
163770	do.	H No. 44	54	54	0	1898	do.	Do.
163771	do.	H No. 45	42	42	0	1899	do.	Do.
162764	Canal boat	H. Hebermann	104	99	1	1906	Champlain, N. Y.	Plattsburg, N. Y.
163552	Barge	H. McAllister	196	196	2	1901	Henderson, Ky.	Paducah, Ky.
163513	do.	H. A. Fablan	375	375	0	1908	Kingsion, N. Y.	New York, N. Y.
163912	Canal boat	H. A. Whitefield, jr.	95	90	1	1889	Tonawanda, N. Y.	Plattsburg, N. Y.
162879	Scow	H. B. No. 1	15	15	0	1902	Winslow, Wash.	Seattle, Wash.
164774	do.	H. B. No. 1	25	25	0	1912	Port Blakeley, Wash.	Port Townsend, Wash.
162880	do.	H. B. No. 2	15	15	0	1902	Winslow, Wash.	Seattle, Wash.
162551	Canal boat	H. B. Bates	95	91	1	1885	West Troy, N. Y.	Plattsburg, N. Y.
42723	do.	H. C. Millard	101	96	1	1890	Champlain, N. Y.	Do.
42767	do.	H. E. Meeker	129	129	1	1890	Fort Edward, N. Y.	Do.
42750	Barge	H. F. Allen	280	280	0	1893	South Rondout, N. Y.	New York, N. Y.
163989	do.	H. L. Walker	210	210	1	1909	Baltimore, Md.	Do.

† Formerly British schooner Glenola.
 ‡ Formerly barge Thomas J. Naulty.

† Formerly barge Shore Road.
 ‡ Sold to Cuba June 30, 1910.

† Rebuilt, 1910.

UNRIGGED MERCHANT VESSELS OF THE UNITED STATES—Continued.

Official No.	Class.	Name of vessel.	Gross tonnage.	Net tonnage.	Crew.	When built.	Where built.	Home port (where permanent document issues).
163945	Barge	H. M. Mayo	292	292	1	1909	Morgan City, La.	Houston, Tex.
42700	do	H. R. Heath	331	322	1	1888	New Haven, Conn.	New Haven, Conn.
164358	Scow	H. Water Co. No. 1	48	48	0	1905	Hoaquam, Wash.	Port Townsend, Wash.
164359	do	H. Water Co. No. 2	48	48	0	1903	do	Do.
164360	do	H. Water Co. No. 3	19	19	0	1910	do	Do.
162412	Barge	H. W. Somers	350	350	1	1904	Brooklyn, N. Y.	New York, N. Y.
42671	do	H. & N. Y. T. Co. No. 2	270	258	1	1882	Hartford, Conn.	Hartford, Conn.
42676	do	H. & N. Y. T. Co. No. 3	213	202	1	1883	do	Do.
42708	do	H. & N. Y. T. Co. No. 4	399	351	1	1889	do	Do.
42720	do	H. & N. Y. T. Co. No. 5	513	488	1	1890	do	Do.
42727	do	H. & N. Y. T. Co. No. 6	510	487	1	1891	do	Do.
42728	do	H. & N. Y. T. Co. No. 7	513	488	1	1891	Gldersleeve, Conn.	Do.
42733	do	H. & N. Y. T. Co. No. 8	526	500	1	1892	do	Do.
42737	do	H. & N. Y. T. Co. No. 9	66	63	3	1893	Hartford, Conn.	Do.
42752	do	H. & N. Y. T. Co. No. 10	525	499	1	1896	Gldersleeve, Conn.	Do.
42764	do	H. & N. Y. T. Co. No. 11	575	542	1	1896	do	Do.
42826	do	H. & N. Y. T. Co. No. 12	72	63	3	1898	Hartford, Conn.	Do.
42795	do	H. & N. Y. T. Co. No. 14	301	247	1	1898	do	Do.
42837	do	H. & N. Y. T. Co. No. 15	652	620	1	1900	do	Do.
42844	do	H. & N. Y. T. Co. No. 16	689	655	1	1900	do	Do.
42867	do	H. & N. Y. T. Co. No. 17	477	447	1	1901	do	Do.
42885	do	H. & N. Y. T. Co. No. 18	340	299	1	1903	do	Do.
162158	do	H. & N. Y. T. Co. No. 19	513	479	1	1904	do	Do.
163120	do	H. & N. Y. T. Co. No. 20	524	483	1	1907	do	Do.
163119	do	H. & N. Y. T. Co. No. 21	521	481	1	1907	Gldersleeve, Conn.	Do.
163180	do	H. & N. Y. T. Co. No. 22	505	474	1	1907	Nonuk, Conn.	Do.
163230	do	H. & N. Y. T. Co. No. 23	499	458	1	1907	do	Do.
163275	do	H. & N. Y. T. Co. No. 24	489	458	1	1907	do	Do.
163305	do	H. & N. Y. T. Co. No. 25	489	458	1	1907	do	Do.
163198	do	H. & N. Y. T. Co. No. 26	522	481	1	1907	Gldersleeve, Conn.	Do.
163775	Scow	H. & N. Y. T. Co. No. 27	149	82	3	1909	Hartford, Conn.	Do.
163988	Barge	H. & N. Y. T. Co. No. 28	514	479	1	1909	do	Do.
164362	do	H. & N. Y. T. Co. No. 29	517	475	1	1911	do	Do.
164578	do	H. & N. Y. T. Co. No. 30	550	513	1	1911	Gldersleeve, Conn.	Do.
164728	do	H. & N. Y. T. Co. No. 31	551	513	0	1912	Hartford, Conn.	Do.
162453	Scow	H. & N. Y. T. Co., Pile Driver No. 1	111	59	8	1904	do	Do.
164122	do	H. & S. No. 1	152	152	0	1910	Seattle, Wash.	Port Townsend, Wash.
164123	do	H. & S. No. 2	188	188	0	1910	do	Do.
164124	do	H. & S. No. 3	188	188	0	1910	do	Do.
164637	do	H. & S. No. 4	176	176	0	1911	do	Seattle, Wash.
164680	do	H. & S. No. 5	198	198	0	1911	do	Do.
164284	Barge	Hagler	5	5	0	1907	Haglers Ferry, Tenn.	Chattanooga, Tenn.
163830	do	Hague No. 1	24	24	0	1905	Tacoma, Wash.	Tacoma, Wash.
42804	House boat	Halcyon	73	73	2	1898	Alexandria Bay, N. Y.	Cape Vincent, N. Y.
164162	Barge	Hall	8	8	0	1904	Lenoir City, Tenn.	Chattanooga, Tenn.
164706	do	Hall	5	5	1	1909	Halls Ferry, Tenn.	Do.
162578	Canal boat	Hamburg	113	113	1	1885	Lockport, N. Y.	Plattsburg, N. Y.
42866	Barge	Hamburg-American Line No. 1	253	253	1	1901	Brooklyn, N. Y.	New York, N. Y.
163082	do	Hamlin	427	404	1	1907	do	Do.
162064	do	Hammond	212	191	1	1903	do	Do.
42890	do	Hampton	98	83	3	1903	Kennebunk Port, Me.	Portsmouth, N. H.
162043	do	Hampton	432	432	1	1903	Elkton, Md.	Philadelphia, Pa.
164164	do	Hampton	409	409	1	1910	Bentley Manor, N. Y.	New York, N. Y.
162762	Dredge	HANDY ANDY	471	422	10	1905	Port Huron, Mich.	Buffalo, N. Y.
164037	Scow	Hank	29	29	0	1910	Camano, Wash.	Port Townsend, Wash.
162425	do	Hantley	12	12	0	1905	Ballard, Wash.	Do.
42769	Barge	Hannah McLain	264	264	1	1896	Perth Amboy, N. J.	New York, N. Y.
42832	do	Harbor Lights	127	103	1	1870	Lockport, N. Y.	Perth Amboy, N. J.
96504	do	Harbor Queen	164	155	0	1900	Aberdeen, Wash.	Port Townsend, Wash.
96041	do	Harbor Transportation No. 1	41	39	2	1890	Newport, R. I.	Newport, R. I.
163546	do	Harlem	129	129	1	1902	Long Island City, N. Y.	New York, N. Y.
163921	do	Harold	314	309	0	1909	Gldersleeve, Conn.	Philadelphia, Pa.
42847	do	Harpers Ferry	312	261	2	1900	Baltimore, Md.	Baltimore, Md.
162548	Canal boat	Harriet	104	99	1	1905	Rondout, N. Y.	Plattsburg, N. Y.
42751	Barge	Harriet Johnson	117	112	1	1895	Brooklyn, N. Y.	New York, N. Y.
42748	do	Harrington	144	135	2	1895	do	Do.
184814	do	Harrison	5	5	0	1910	Harrison's Ferry, Tenn.	Chattanooga, Tenn.
203227	do	Har-Ru-Al	17	17	2	1906	Clayton, N. Y.	Cape Vincent, N. Y.
42770	do	Harry	200	200	0	1891	Rondout, N. Y.	New York, N. Y.
42817	do	Harry	5	5	0	1896	Anacortes, Wash.	Port Townsend, Wash.
42842	Barge	Harry	75	75	1	1900	Little Hocking, Ohio	Wheeling, W. Va.
163049	Scow	Harry B.	11	11	0	1907	Ballard, Wash.	Seattle, Wash.
163923	Canal boat	Harry Eno	104	98	1	1892	Tonawanda, N. Y.	Plattsburg, N. Y.
42811	Barge	Harry F.	151	123	1	1899	Brooklyn, N. Y.	New York, N. Y.
42869	Canal boat	Harry Killian	116	111	1	1901	Whitehall, N. Y.	Albany, N. Y.
163560	Barge	Harry R.	396	396	0	1907	Kingston, N. Y.	New York, N. Y.
163044	do	Harry Schaefer	688	688	0	1907	Long Island City, N. Y.	Do.
163998	do	Harry A. Blair	162	162	1	1908	Kingston, N. Y.	Do.
162081	do	Harry A. Keeler	345	345	0	1903	Brooklyn, N. Y.	Do.
42763	do	Harry A. Wheeler	253	253	0	1891	South Rondout, N. Y.	Do.

1 Formerly barge George W. Kugler.

UNRIGGED MERCHANT VESSELS OF THE UNITED STATES—Continued.

Official No.	Class.	Name of vessel.	Gross tonnage.	Net tonnage.	Crew.	When built.	Where built.	Home port (where permanent document issues).
42768	Barge	Harry E. Meeker	273	273	1	1893	South Rondout, N. Y.	New York, N. Y.
42850	Canal boat	Harry L. Hunt	104	98	1	1900	Watervliet, N. Y.	Plattsburg, N. Y.
42783	Barge	Harry L. Joyce	165	165	1	1895	South Rondout, N. Y.	New York, N. Y.
42765	do	Harry M. Lane	251	251	0	1893	do	Do.
162460	do	Harry R. Conners	230	230	1	1903	Rondout, N. Y.	Do.
42802	Canal boat	Harry S. Orr	115	114	2	1892	Tonawanda, N. Y.	Albany, N. Y.
42839	Barge	Harry T. Peters	285	285	0	1900	Rondout, N. Y.	Newark, N. J.
42880	do	Harry Hudson Smith	321	321	1	1902	Gildersleeve, Conn.	New York, N. Y.
42854	do	Harry and Francis	251	251	1	1898	Rondout, N. Y.	Do.
163062	do	Hartsdale	427	405	1	1907	Brooklyn, N. Y.	Do.
42184	do	Harvest Queen	275	261	2	1857	Coxsackie, N. Y.	Albany, N. Y.
162856	do	Haselton	151	104	1	1906	Baltimore, Md.	Baltimore, Md.
42714	do	Hastings	406	372	0	1890	Brooklyn, N. Y.	New York, N. Y.
164381	do	Hatteras	457	457	2	1890	Elkton, Md.	Philadelphia, Pa.
42833	do	Hattie	293	278	0	1900	Gildersleeve, Conn.	Hartford, Conn.
162944	do	Hattie	7	7	0	1904	Rock Island, Ill.	Rock Island, Ill.
163903	Canal boat	Hattie A. Crous	132	125	1	1909	Whitehall, N. Y.	Albany, N. Y.
164199	Barge	Hattie L. Aldric	374	374	1	1909	Kingston, N. Y.	New York, N. Y.
42810	do	Haverstraw	105	88	0	1839	Weehawken, N. J.	Do.
164192	Scow	Hawk	18	18	0	1911	Seattle, Wash.	Ketchikan, Alaska.
42863	Barge	Haworth	242	221	1	1901	Weehawken, N. J.	New York, N. Y.
164255	do	Hays	12	12	0	1910	Oak Grove, Tenn.	Chattanooga, Tenn.
163713	do	Hazard	397	397	0	1908	Tottenville, N. Y.	New York, N. Y.
42829	do	Hazel	375	375	2	1900	Brooklyn, N. Y.	Do.
163386	do	Hazel Mitchell	377	377	0	1907	South Rondout, N. Y.	Do.
42876	do	Hazel M. King	218	218	1	1899	Brooklyn, N. Y.	Do.
162480	Canal boat	Hecker Jones Jewell Milling Co.	160	160	1	1904	Buffalo, N. Y.	Do.
162025	Barge	Hecla	415	390	1	1903	Brooklyn, N. Y.	Do.
42724	do	Helen	161	153	3	1891	Rockyhill, Conn.	Hartford, Conn.
42805	do	Helen	122	85	1	1898	Selightsburg, N. Y.	New York, N. Y.
163981	Barge	Helen Hammond	412	412	0	1909	Kingston, N. Y.	Do.
163909	Canal boat	Helen Janet	100	94	1	1909	Waterford, N. Y.	Plattsburg, N. Y.
164364	Barge	Helen McVulaine	494	449	2	1911	Chesapeake City, Md.	Philadelphia, Pa.
164816	do	Helen R.	327	327	0	1910	Kingston, N. Y.	New York, N. Y.
164683	Canal boat	Helen A. Miller	106	99	1	1911	Rondout, N. Y.	Albany, N. Y.
42740	do	Helen F. Robins	153	145	1	1887	Brooklyn, N. Y.	New York, N. Y.
42821	do	Helen C. Julliard	786	786	12	1899	do	Do.
163400	do	Helen M. Gallagher	229	229	1	1907	Kingston, N. Y.	Do.
162638	do	Helen M. Lee	204	204	1	1905	Brooklyn, N. Y.	Do.
164908	Canal boat	Helen R. Boas	133	128	1	1912	Watervliet, N. Y.	Albany, N. Y.
162561	do	Helena	133	133	1	1890	Buffalo, N. Y.	Buffalo, N. Y.
164784	do	Helen Lafontaine	105	99	1	1912	Rondout, N. Y.	Albany, N. Y.
162017	Barge	Helene S. W.	124	124	1	1898	Perth Amboy, N. J.	New York, N. Y.
163918	Scow	Helma M.	11	6	1	1905	Bowdoinham, Me.	Bath, Me.
164913	Barge	Henley	5	5	1	1912	Sunline, Tenn.	Chattanooga, Tenn.
42875	Canal boat	Henrietta	132	132	1	1894	Lockport, N. Y.	New Haven, Conn.
42851	Barge	Henrietta Low	194	194	0	1899	Rondout, N. Y.	New York, N. Y.
164575	do	Henry	263	263	0	1911	Cedar Bayou, Texas.	Galveston, Tex.
164708	do	Henry	5	5	1	1910	Cotton Port, Tenn.	Chattanooga, Tenn.
42736	Scow	Henry Bell	269	260	1	1893	Perth Amboy, N. J.	Perth Amboy, N. J.
163585	Canal boat	Henry Bolmsen, jr.	98	93	1	1889	Tonawanda, N. Y.	Plattsburg, N. Y.
42583	do	Henry Hoyce	104	98	1	1875	Champlain, N. Y.	Albany, N. Y.
164459	do	Henry Jordan	125	120	1	1909	Watervliet, N. Y.	Do.
42824	do	Henry Mott	102	97	1	1899	Whitehall, N. Y.	Plattsburg, N. Y.
35559	Barge	Henry Plauth	327	327	0	1899	Port Richmond, N. Y.	New York, N. Y.
42705	Canal boat	Henry Shovak	100	95	1	1889	Whitehall, N. Y.	Plattsburg, N. Y.
164477	do	Henry B. Martin	123	117	1	1911	do	Do.
42683	Barge	Henry E. Du Bols	116	110	0	1886	Brooklyn, N. Y.	New York, N. Y.
42874	Canal boat	Henry R. Marquand	97	92	1	1888	Whitehall, N. Y.	Plattsburg, N. Y.
163098	Barge	Herbert W. Harris	180	180	1	1900	South Rondout, N. Y.	New York, N. Y.
42743	do	Hercules	149	141	0	1894	Brooklyn, N. Y.	Do.
42794	do	Hercules	82	82	0	1895	Orange, Tex.	Galveston, Tex.
42882	do	Hercules	316	266	4	1902	Weehawken, N. J.	New York, N. Y.
162227	Dredge	Hercules	559	405	8	1904	Detroit, Mich.	Detroit, Mich.
164047	Scow	Hercules	40	31	5	1902	Salisbury, Md.	Crisfield, Md.
163635	Barge	Herman H. Lee	200	200	0	1907	Brooklyn, N. Y.	New York, N. Y.
163694	do	Hester	24	24	1	1896	Elizabeth, Pa.	Wheeling, W. Va.
63058	do	Hettle Flannery	291	291	1	1859	Port Richmond, N. Y.	New York, N. Y.
42679	Canal boat	Hicks and Clark	104	99	1	1884	Fort Ann, N. Y.	Plattsburg, N. Y.
163903	Barge	Hidatsa	73	73	0	1909	Blismarek, N. Dak.	Pembina, N. Dak.
162346	do	High Ball	303	303	1	1901	Perth Amboy, N. J.	New York, N. Y.
42691	do	Highland	211	194	0	1887	Elizabeth, N. J.	Do.
42862	do	Highland	334	324	1	1901	Port Richmond, N. Y.	Perth Amboy, N. J.
164483	do	Highlands	257	257	1	1911	Bentley Manor, N. Y.	New York, N. Y.
42738	do	Hilda	150	142	2	1893	Brooklyn, N. Y.	Norfolk, Va.
161142	Canal boat	Hills Bros.	106	99	1	1910	Rondout, N. Y.	Albany, N. Y.
163063	Barge	Hillsdale	427	404	1	1907	Brooklyn, N. Y.	New York, N. Y.
42663	do	Hindoo	378	352	0	1881	do	Do.
96544	do	Hindoo	622	517	12	1877	Apenrade, Germany	Savannah, Ga.
163680	do	Hobson	241	221	1	1907	Milford, Del.	Port Arthur, Tex.

1 Formerly barge W. A. P. No. 18.

* Formerly Norwegian bark Hindoo.

UNRIGGED MERCHANT VESSELS OF THE UNITED STATES—Continued.

Official No.	Class.	Name of vessel.	Gross tonnage.	Net tonnage.	Crew.	When built.	Where built.	Home port (where permanent document issues).
103133	Barge	Hoffmans	432	409	1	1907	Brooklyn, N. Y.	New York, N. Y.
42879	Scow	Holt	15	15	0	1902	Wales Island, Alaska	Ketchikan, Alaska.
163890	Barge	Holley	215	189	1	1909	Tottenville, N. Y.	New York, N. Y.
42732	do.	Holly	219	205	1	1892	Elkton, Md.	Philadelphia, Pa.
164103	Scow	Home	70	70	0	1910	Port Angeles, Wash.	Port Angeles, Wash.
42668	Canal boat	Homer K. Martin	96	91	1	1888	Whitehall, N. Y.	Plattsburg, N. Y.
164200	do.	Hon. R. L. Hill	115	109	1	1892	Buffalo, N. Y.	Do.
164306	Barge	Hood	5	5	1	1909	Hoods Landing, Tenn.	Chattanooga, Tenn.
164914	do.	Hood	5	5	1	1909	do.	Do.
95161	do.	Hope	135	103	2	1872	Brooklyn, N. Y.	Bridgeport, Conn.
162708	do.	Hopper	280	280	1	1901	Mobile, Ala.	Galveston, Tex.
164776	Scow	Hoquiam	286	286	0	1912	Hoquiam, Wash.	Port Townsend, Wash.
162218	do.	Horace	253	253	0	1904	Stedacom, Wash.	Do.
163368	Barge	Houston	495	495	2	1907	Perth Amboy, N. J.	New York, N. Y.
163907	do.	Houston	211	211	2	1907	Millford, Del.	Port Arthur, Tex.
163576	Canal boat	Houston Barnard	107	101	1	1902	Buffalo, N. Y.	Plattsburg, N. Y.
42888	Barge	Howard	368	368	2	1900	Elkton, Md.	Baltimore, Md.
163564	do.	Howard	309	303	0	1908	Gldersleeve, Conn.	Hartford, Conn.
42868	do.	Howard Bros.	278	278	0	1901	Rondout, N. Y.	New York, N. Y.
162115	do.	Howard C. Millard	246	242	1	1903	Sleightsburg, N. Y.	Albany, N. Y.
162611	do.	Howard H. Logue	359	359	0	1905	Rondout, N. Y.	New York, N. Y.
163178	do.	Howard J. Herbert	103	98	1	1890	Buffalo, N. Y.	Plattsburg, N. Y.
42880	do.	Howard L. Neff	353	353	1	1897	Elkton, Md.	Philadelphia, Pa.
42860	Scow	Howdy	109	109	0	1901	Everett, Wash.	Port Townsend, Wash.
163930	Canal boat	Hubert J. Dolan	129	122	1	1896	Durhamville, N. Y.	Plattsburg, N. Y.
42457	Barge	Hudson	198	188	1	1871	Chester, Pa.	Perth Amboy, N. J.
42718	do.	Hudson	450	419	0	1890	Brooklyn, N. Y.	New York, N. Y.
42769	do.	Hudson	227	227	0	1895	South Rondout, N. Y.	Do.
42869	Canal boat	Hudson	100	95	1	1897	Whitehall, N. Y.	Plattsburg, N. Y.
164672	Barge	Hudson	477	477	1	1911	Elkton, Md.	Philadelphia, Pa.
164546	do.	HUELVA	419	419	1	1911	Philadelphia, Pa.	Do.
164118	do.	Huff	7	7	0	1908	Huffs Ferry, Tenn.	Chattanooga, Tenn.
164097	Canal boat	Huffaker	7	7	0	1907	Greens Landing, Tenn.	Do.
42837	do.	Hugh Doherty	04	89	1	1881	Fort Edward, N. Y.	Plattsburg, N. Y.
42834	Barge	Hugh Doherty	275	275	0	1899	Kingston, N. Y.	New York, N. Y.
162993	do.	Hugh J. Derby	235	235	1	1903	do.	Do.
164101	Scow	Hugh No. 1	7	7	0	1910	Anacortes, Wash.	Port Townsend, Wash.
42774	Barge	Hughes Bros. and Bangs No. 18	546	541	2	1897	Nounk, Conn.	Stonington, Conn.
42775	do.	Hughes Bros. and Bangs No. 20	546	541	2	1897	do.	Do.
42776	do.	Hughes Bros. and Bangs No. 22	546	541	2	1897	do.	Do.
42777	do.	Hughes Bros. and Bangs No. 24	546	541	2	1897	do.	Do.
42778	do.	Hughes Bros. and Bangs No. 26	546	541	2	1897	do.	Do.
42796	Scow	Hugo	132	132	0	1898	Perth Amboy, N. J.	New York, N. Y.
164803	do.	Hume No. 1	18	18	0	1912	Seattle, Wash.	Seattle, Wash.
162328	Barge	Hunter	374	374	0	1904	Brooklyn, N. Y.	New York, N. Y.
42857	Scow	Huron	899	899	1	1901	Ballard, Wash.	St. Michael, Alaska.
42853	Barge	Hurricane	526	512	1	1901	Gldersleeve, Conn.	Perth Amboy, N. J.
163777	Scow	HURRICANE	191	191	0	1909	Detroit, Mich.	Buffalo, N. Y.
42812	Barge	Hurry Up	200	200	0	1899	Rondout, N. Y.	New York, N. Y.
42845	do.	Hustler	135	135	2	1899	Brooklyn, N. Y.	Do.
162006	do.	Hutton	146	128	2	1903	Port Richmond, N. Y.	Baltimore, Md.
42855	do.	Hyattsville	143	125	2	1901	do.	Do.
42692	do.	Hyde Park	373	349	0	1887	Elizabeth, N. J.	New York, N. Y.
42889	do.	Hygela	327	327	1	1903	Sleightsburg, N. Y.	Do.
I.								
164691	Scow	I. B. 1	33	33	0	1911	Anacortes, Wash.	Port Townsend, Wash.
164742	do.	I. B. No. 2	53	53	0	1912	do.	Do.
164807	do.	I. B. No. 3	124	124	0	1912	do.	Do.
163107	do.	I. F. Co. No. 2	138	138	0	1907	Port Hadlock, Wash.	Do.
163175	do.	I. F. Co. No. 3	43	43	0	1907	do.	Do.
163186	do.	I. F. Co. No. 4	43	43	0	1907	do.	Do.
163236	do.	I. F. Co. No. 5	43	43	0	1907	do.	Do.
44311	Barge	I. H. Dahlman	188	188	2	1886	Astoria, N. Y.	Seattle, Wash.
44280	Canal boat	I. L. Rush	108	102	1	1881	Fort Ann, N. Y.	New York, N. Y.
44329	Scow	I. No. 3	17	17	0	1899	New Whatcom, Wash.	Port Townsend, Wash.
162487	do.	I. P. C. No. 1	10	10	0	1905	Friday Harbor, Wash.	Do.
164727	do.	I. P. Co. No. 1	25	25	1	1912	Seattle, Wash.	Seattle, Wash.
164760	do.	I. P. Co. No. 2	25	25	1	1912	do.	Do.
164343	do.	I. S. & G. Co. No. 1	13	13	0	1910	Aberdeen, Wash.	Port Townsend, Wash.
164344	do.	I. S. & G. Co. No. 2	38	38	0	1910	do.	Do.
164345	do.	I. S. & G. Co. No. 3	58	58	0	1907	do.	Do.
164346	do.	I. S. & G. Co. No. 4	103	103	0	1910	do.	Do.
164347	do.	I. S. & G. Co. No. 5	109	109	0	1910	do.	Do.
164348	do.	I. S. & G. Co. No. 6	66	60	0	1910	do.	Do.
164349	do.	I. S. & G. Co. No. 7	33	33	0	1910	do.	Do.
164506	do.	I. S. & G. Co. No. 8	54	54	0	1910	do.	Do.
164507	do.	I. S. & G. Co. No. 9	128	128	0	1911	do.	Do.
164525	do.	I. S. & G. Co. No. 10	118	118	0	1911	do.	Do.
45710	Barge	I. Townsend Burdon	229	218	2	1865	New Baltimore, N. Y.	Albany, N. Y.
44154	do.	Iantho	286	272	4	1868	Wilmington, Del.	Perth Amboy, N. J.

UNRIGGED MERCHANT VESSELS OF THE UNITED STATES—Continued.

Official No.	Class.	Name of vessel.	Gross tonnage.	Net tonnage.	Crew.	When built.	Where built.	Home port (where permanent document issues).
163593	Barge	Iceberg	277	277	0	1904	Toledo, Ohio	Detroit, Mich.
164476	Scow	Icecland	392	392	0	1011	do	Do.
44307	Barge	Ice King	209	209	0	1888	Detroit, Mich	Do.
44308	do	Ice Queen	209	209	0	1888	do	Do.
44320	do	Ida	130	130	0	1898	Brooklyn, N. Y.	New York, N. Y.
163158	do	Ida B.	51	51	2	1900	Alexandria Bay, N. Y.	Cape Vincent, N. Y.
44316	do	Ida B.	156	156	1	1898	Brooklyn, N. Y.	New York, N. Y.
100096	do	Ida Palmer	79	75	0	1873	City Island, N. Y.	Stamford, Conn.
44344	Canal boat	Ida Nona	104	69	1	1881	Larrabee Point, Vi.	Plattsburg, N. Y.
162797	Barge	Idaho	922	922	1	1906	Winslow, Wash.	St. Michael, Alaska.
162968	Scow	Idaho	35	35	1	1906	Ketchikan, Alaska	Ketchikan, Alaska.
44288	Barge	Ideal	182	182	1	1882	Brooklyn, N. Y.	New York, N. Y.
162786	do	Ideal	78	78	2	1902	Buffalo, N. Y.	Buffalo, N. Y.
44309	House boat	Idler	105	105	2	1893	Alexandria Bay, N. Y.	Cape Vincent, N. Y.
44315	Barge	Idler	207	207	4	1897	Clinton, Iowa	Rock Island, Ill.
44331	Scow	Ike	142	142	0	1893	Seattle, Wash.	Wrangell, Alaska.
44305	Barge	Ilfon	143	118	0	1890	South Rondout, N. Y.	New York, N. Y.
44319	Scow	Iluaco	12	12	0	1898	Fairhaven, Wash.	Port Townsend, Wash.
44289	Barge	Imperial	172	172	1	1883	Brooklyn, N. Y.	New York, N. Y.
44313	do	Import	184	184	1	1886	do	Do.
162432	Scow	Imruk	28	28	0	1905	Ballard, Wash.	Seattle, Wash.
104668	Barge	Independence	244	244	10	1898	St. Michael, Alaska.	St. Michael, Alaska.
163122	Scow	Independent Asphalt No. 1	277	277	0	1907	Port Orchard, Wash.	Port Townsend, Wash.
163169	do	Independent Asphalt No. 2	273	273	0	1907	do	Seattle, Wash.
163563	do	Independent Asphalt No. 3	249	249	0	1908	Seattle, Wash.	Port Townsend, Wash.
163577	do	Independent Asphalt No. 4	276	276	0	1908	Hoquiam, Wash.	Seattle, Wash.
44317	Barge	Indian	253	253	1	1897	South Rondout, N. Y.	Perth Amboy, N. J.
163882	do	Indian No. 2	14	14	1	1907	Sistersville, W. Va.	Wheeling, W. Va.
44350	do	Indiana	332	332	1	1903	West New Brighton, N. Y.	New York, N. Y.
163235	do	Indiana	97	97	4	1907	Levanna, Ohio	Evansville, Ind.
44318	do	Industry	357	357	0	1898	Brooklyn, N. Y.	New York, N. Y.
162553	do	Industry	347	361	1	1905	Elkton, Md.	Do.
44338	do	Interstate	303	303	1	1899	West Superior, Wis.	Marquette, Mich.
44326	do	Intrepid	158	158	1	1899	Brooklyn, N. Y.	New York, N. Y.
163681	do	Intrepid	469	429	2	1908	Elkton, Md.	Do.
162994	do	Inverclyde	172	172	1	1906	Brooklyn, N. Y.	Do.
163272	do	Inverness	174	174	1	1907	do	Do.
163189	do	Invertay	174	174	1	1907	do	Do.
44293	do	Inwood	370	344	0	1887	do	Do.
163755	do	Iola	7	7	1	1906	Millersport, Ohio	Wheeling, W. Va.
161125	do	Ione	12	12	1	1910	New Boston, Ill.	Hurlington, Iowa.
12166	do	Iowa	96	92	1	1848	Malden, N. Y.	New York, N. Y.
44170	do	Iowa	467	443	0	1847	Coxsacke, N. Y.	Do.
44222	do	Ira C. Whiting	165	157	2	1872	New Baltimore, N. Y.	New Haven, Conn.
44284	do	Irene	246	234	1	1881	Rockyhill, Conn.	New London, Conn.
162915	do	Irene	616	616	1	1906	St. Michael, Alaska	St. Michael, Alaska.
164318	do	Irene K.	281	284	1	1910	South Rondout, N. Y.	New York, N. Y.
162451	do	Irina Mellyvalne	472	472	1	1905	Elkton, Md.	Philadelphia, Pa.
44312	do	Irisalta Kellers	278	278	1	1835	South Rondout, N. Y.	New York, N. Y.
44265	do	Iroundale	700	700	0	1877	Pittsburgh, Pa.	Pittsburgh, Pa.
44333	do	Iron King	241	192	1	1900	Newburgh, N. Y.	New York, N. Y.
44306	do	Iron Side	138	131	2	1891	Rondout, N. Y.	Do.
162892	do	Ironwood	353	353	1	1906	Brooklyn, N. Y.	Do.
44294	do	Irvington	196	181	0	1887	do	Do.
44347	do	Irwin	456	456	1	1902	Port Richmond, N. Y.	Do.
44332	Canal boat	Isaac Mineher	110	104	1	1888	Lockport, N. Y.	Plattsburg, N. Y.
44330	Barge	Isabel Kellers	108	193	0	1899	South Rondout, N. Y.	New York, N. Y.
44346	do	Isabell	428	428	1	1902	Elkton, Md.	Philadelphia, Pa.
162488	Scow	Iskunn	68	68	0	1905	Winslow, Wash.	Seattle, Wash.
100546	Barge	Island Belle	143	143	1	1892	Ballard, Wash.	Port Townsend, Wash.
53267	do	Ivye	1,227	1,167	7	1891	Superior, Wis.	Boston, Mass.
164353	Scow	Izette Lumber Co. No. 1	22	22	0	1910	Seattle, Wash.	Seattle, Wash.
J.								
162530	Canal boat	J. Archer	102	97	1	1905	Champlain, N. Y.	Albany, N. Y.
162899	do	J. Moore	107	102	1	1885	Middleport, N. Y.	Plattsburg, N. Y.
163661	Barge	J. O'Leary	271	271	0	1908	Kingston, N. Y.	New York, N. Y.
162595	do	J. Walsh	229	229	1	1905	do	Do.
46128	Scow	J. A. Bouker No. 25	149	149	1	1873	Rondout, N. Y.	Do.
46355	do	J. A. Bouker No. 35	121	115	1	1882	New Brunswick, N. J.	Do.
46356	do	J. A. Bouker No. 36	139	132	1	1882	do	Do.
46357	Barge	J. A. Bouker No. 37	155	148	1	1882	do	Do.
46358	Scow	J. A. Bouker No. 38	159	151	1	1893	do	Do.
46359	do	J. A. Bouker No. 39	162	154	1	1893	do	Do.
46413	Barge	J. A. Bouker 41	177	169	1	1889	Brooklyn, N. Y.	Do.
46427	Canal boat	J. A. Garfield	116	110	1	1880	Lockport, N. Y.	Plattsburg, N. Y.
46614	Barge	J. A. Hill	229	229	1	1902	West New Brighton, N. Y.	New York, N. Y.
46320	Canal boat	J. A. Montgomery	109	104	1	1882	Fort Ann, N. Y.	Plattsburg, N. Y.
46524	Barge	J. A. O'Neill	270	270	1	1899	Brooklyn, N. Y.	New York, N. Y.
46284	Canal boat	J. B. Allore	106	100	1	1881	Champlain, N. Y.	Plattsburg, N. Y.

: Formerly barge 111.

UNRIGGED MERCHANT VESSELS OF THE UNITED STATES—Continued.

Official No.	Class.	Name of vessel.	Gross tonnage.	Net tonnage.	Crew.	When built.	Where built.	Home port (where permanent document issues).
46628	Barge	J. B. Irish	346	346	1	1903	West New Brighton, N. Y.	New York, N. Y.
162938	Canal boat	J. B. Richardson	114	108	1	1888	Ithaca, N. Y.	Plattsburg, N. Y.
46331	do	J. C. Dolby	101	96	1	1883	Champlain, N. Y.	Albany, N. Y.
46453	do	J. D. Lafayette	107	101	1	1889	Northumberland, N. Y.	Plattsburg, N. Y.
46576	do	J. E. Tryon	145	145	0	1897	Whitehall, N. Y.	Albany, N. Y.
46610	Barge	J. E. Willis	17	17	1	1902	Crystal River, Fla.	Cedar Keys, Fla.
46386	Canal boat	J. G. Hindea	100	95	1	1888	Fort Edward, N. Y.	Albany, N. Y.
162483	do	J. G. Orr	138	138	1	1893	Tonawanda, N. Y.	Buffalo, N. Y.
46577	Barge	J. H. Cullen	284	284	0	1900	Rondout, N. Y.	New York, N. Y.
46334	Canal boat	J. H. Harris	106	101	1	1883	Whitehall, N. Y.	Plattsburg, N. Y.
46492	Barge	J. H. Manning	246	246	2	1897	South Rondout, N. Y.	New York, N. Y.
162305	do	J. H. Marvill	402	383	3	1904	Elkton, Md.	Seaford, Del.
46608	do	J. H. McClellan	204	204	1	1902	Brooklyn, N. Y.	New York, N. Y.
164777	Scow	J. H. No. 1	91	91	0	1910	Aberdeen, Wash.	Port Townsend, Wash.
162535	do	J. H. R.	17	17	0	1905	Bellingham, Wash.	Do.
164263	do	J. H. R. No. 1	17	17	0	1910	do	Do.
46228	Canal boat	J. J. Campbell	108	102	1	1878	Whitehall, N. Y.	Plattsburg, N. Y.
162612	Barge	J. J. Costello	217	217	1	1877	Wilmington, Del.	Perth Amboy, N. J.
46389	Canal boat	J. J. Doherty	98	93	1	1885	Whitehall, N. Y.	Plattsburg, N. Y.
162357	do	J. J. Hewitt, jr.	105	99	1	1903	Watervliet, N. Y.	Albany, N. Y.
163719	Scow	J. J. Humphreys	175	175	0	1909	Perth Amboy, N. J.	Perth Amboy, N. J.
46494	Barge	J. K. Sullivan	101	101	5	1898	Newport, R. I.	Newport, R. I.
46473	Canal boat	J. L. Mott, jr.	130	130	0	1887	Ithaca, N. Y.	New York, N. Y.
46385	do	J. L. Prouty	105	99	1	1886	Fort Edward, N. Y.	Plattsburg, N. Y.
163967	Scow	J. M. Bloom	114	114	0	1909	Seattle, Wash.	Seattle, Wash.
46588	do	J. No. 1	13	13	0	1901	Beach, Wash.	Port Townsend, Wash.
46527	do	J. No. 4	17	17	0	1899	New Whatcom, Wash.	Do.
163888	Canal boat	J. P. O. Langlois	117	111	1	1909	Whitehall, N. Y.	Plattsburg, N. Y.
45537	Barge	J. R. Baldwin	267	267	3	1861	New Baltimore, N. Y.	Albany, N. Y.
77548	do	J. R. Condon	9	8	1	1902	Manteo, N. C.	Elizabeth City, N. C.
164417	Scow	J. R. F.	13	13	0	1911	Coupeville, Wash.	Port Townsend, Wash.
46382	Canal boat	J. S. Ethler	100	95	1	1888	West Haven, Vt.	Plattsburg, N. Y.
163956	Scow	J. W. B.	5	5	0	1909	Bremerton, Wash.	Seattle, Wash.
162858	Canal boat	J. W. Baker	105	99	1	1888	Buffalo, N. Y.	Albany, N. Y.
163712	Barge	J. W. Cumming	209	209	0	1906	Kingston, N. Y.	New York, N. Y.
46285	Canal boat	J. W. Dunham	107	101	1	1888	Larrabees Point, Vt.	Plattsburg, N. Y.
45715	do	J. W. Mackey	229	218	2	1866	New Baltimore, N. Y.	Albany, N. Y.
163761	do	J. W. Rakestraw	422	422	1	1909	Elkton, Md.	Philadelphia, Pa.
46584	do	J. Raymond Dougherty	118	112	1	1901	Whitehall, N. Y.	Plattsburg, N. Y.
46277	Scow	Jack	105	100	1	1880	Brooklyn, N. Y.	New York, N. Y.
163298	Barge	Jack	172	172	1	1907	do	Do.
163663	Scow	Jack	256	256	0	1908	Everett, Wash.	Port Townsend, Wash.
46623	Barge	Jack Potts	310	310	1	1901	Eddyville, N. Y.	New York, N. Y.
164036	do	Jack T. Scully	423	423	2	1910	Perth Amboy, N. J.	Perth Amboy, N. J.
46530	Scow	Jacket	35	35	0	1899	Anacortes, Wash.	Port Townsend, Wash.
46452	Barge	Jackson	310	310	0	1893	Orange, Tex.	Pensacola, Fla.
164180	do	Jackson	5	5	0	1905	Jacksons Ferry, Tenn.	Chattanooga, Tenn.
163337	do	Jacksonville	181	181	1	1906	Brooklyn, N. Y.	New York, N. Y.
162435	Scow	Jaqueline	119	119	0	1905	Harper, Wash.	Port Townsend, Wash.
164504	do	Jag	38	38	0	1911	La Conner, Wash.	Do.
46525	do	James	13	13	0	1899	Anacortes, Wash.	Do.
164114	Barge	James	314	309	0	1910	Gildersleeve, Conn.	Hartford, Conn.
46498	Canal boat	James Adams	95	91	1	1897	Whitehall, N. Y.	Plattsburg, N. Y.
46529	Barge	James Bulger	192	192	1	1898	South Rondout, N. Y.	New York, N. Y.
162536	do	James Clooney	240	240	2	1905	Lake Charles, La.	Galveston, Tex.
46288	Canal boat	James Comfort	112	107	1	1881	Fort Ann, N. Y.	Plattsburg, N. Y.
45392	Barge	James Cottingham	191	181	2	1867	Newark, N. J.	New York, N. Y.
162284	Canal boat	James Delaney	100	95	1	1881	Tonawanda, N. Y.	Plattsburg, N. Y.
163676	Barge	James Dwyer	378	378	0	1908	Kingston, N. Y.	New York, N. Y.
163059	do	James F.	170	170	1	1888	Brooklyn, N. Y.	Do.
46565	Canal boat	James Foley	93	88	1	1888	Oswego, N. Y.	Plattsburg, N. Y.
46551	do	James Grady	103	98	2	1884	Tonawanda, N. Y.	Do.
163869	Barge	James Kerwin	382	382	1	1908	South Rondout, N. Y.	New York, N. Y.
46519	do	James Kraft	153	131	2	1899	Brooklyn, N. Y.	Do.
46325	Canal boat	James Mofr.	99	94	1	1884	Champlain, N. Y.	Burlington, Vt.
162977	Barge	James Moriarty	314	314	1	1904	Rondout, N. Y.	New York, N. Y.
164392	do	James O.	252	252	1	1910	South Rondout, N. Y.	Do.
46580	do	James O'Boyle	329	329	0	1900	Eddyville, N. Y.	Do.
46395	Canal boat	James O'Call.	102	97	1	1889	Whitehall, N. Y.	Plattsburg, N. Y.
162546	do	James Palmer	101	96	1	1891	Northumberland, N. Y.	Do.
46540	Barge	James Redigan	289	279	1	1899	West New Brighton, N. Y.	New York, N. Y.
46453	do	James Shelin	337	327	1	1893	Rondout, N. Y.	Do.
46443	Canal boat	James Storen	112	107	1	1892	Fort Ann, N. Y.	Plattsburg, N. Y.
46615	Barge	James Wlxted	291	291	0	1883	Gildersleeve, Conn.	New York, N. Y.
164201	Canal boat	James A. Doyle	129	125	1	1910	Whitehall, N. Y.	Albany, N. Y.
164453	do	James A. Tulloh	104	98	1	1905	Watervliet, N. Y.	Do.
46625	Barge	James B. Gregory, jr.	242	242	1	1903	Rondout, N. Y.	New York, N. Y.
163717	do	James C. Farrell	239	239	0	1906	Eddyville, N. Y.	Do.
164533	Scow	Jas. D. Harrigan, jr.	262	262	1	1910	Buffalo, N. Y.	Buffalo, N. Y.
46273	Barge	James D. Spraker	397	371	0	1880	Brooklyn, N. Y.	New York, N. Y.
46278	do	James E. Mulholland	239	228	1	1880	Wilmington, Del.	Do.
163296	Canal boat	James E. Walling	118	112	1	1880	Lockport, N. Y.	Plattsburg, N. Y.

UNRIGGED MERCHANT VESSELS OF THE UNITED STATES—Continued.

Official No.	Class.	Name of vessel.	Gross tonnage.	Net tonnage.	Crew.	When built.	Where built.	Home port (where permanent document issues).
164262	Canal boat	James F. Dwyer	106	99	1	1910	Rondout, N. Y.	Albany, N. Y.
162421	do	James F. Fallon	103	98	1	1905	Whitehall, N. Y.	Do.
164264	Barge	Jas. G. Solomon	202	202	1	1908	West New Brighton, N. Y.	New York, N. Y.
46368	Canal boat	James H. Burdett	102	97	1	1886	Whitehall, N. Y.	Plattsburg, N. Y.
162128	Barge	James H. Langan	340	340	0	1903	Sleightsburg, N. Y.	New York, N. Y.
164196	Canal boat	James H. Matthews	101	96	1	1910	Waterford, N. Y.	Albany, N. Y.
162507	Barge	JAS. H. PELLETT	346	296	4	1905	Buffalo, N. Y.	Sandusky, Ohio.
46135	Canal boat	James H. Quinn	122	116	1	1891	Whitehall, N. Y.	Plattsburg, N. Y.
46550	do	James H. Riley	119	113	1	1900	do	Do.
163617	do	James H. Seully	608	588	0	1908	Gilderleeve, Conn.	Perth Amboy, N. J.
164287	Barge	James J. Doherty	447	447	1	1909	West Camp, N. Y.	New York, N. Y.
162337	do	James J. Dully	379	379	1	1904	Brooklyn, N. Y.	Do.
46622	do	James J. McNally, Jr.	436	436	1	1903	Elkton, Md.	Philadelphia, Pa.
162270	Canal boat	James J. Mooney	103	98	0	1904	Whitehall, N. Y.	Plattsburg, N. Y.
46371	do	James L. Ross	102	97	1	1887	Moses Kill, N. Y.	Albany, N. Y.
46416	do	James M. Barrett	112	106	1	1890	Whitehall, N. Y.	Do.
162310	do	James M. Hurcomb	103	98	1	1904	Champlain, N. Y.	Plattsburg, N. Y.
162338	Barge	James M. Quigley	289	289	1	1896	Port Richmond, N. Y.	New York, N. Y.
162859	Canal boat	James M. Neville	103	97	1	1906	Rondout, N. Y.	Albany, N. Y.
164378	Barge	James P. Kennedy	334	334	1	1906	do	New York, N. Y.
164376	do	James P. Ross	281	281	1	1906	do	Do.
162225	Canal boat	James P. Ward	103	98	1	1903	Whitehall, N. Y.	Albany, N. Y.
164377	Barge	James R. Anderson	320	320	1	1903	do	New York, N. Y.
46520	do	James S. Nolan	250	250	0	1899	Jersey City, N. J.	Do.
46471	do	James T. Easton	270	270	1	1895	Elkton, Md.	Do.
162367	do	James T. O'Neill	316	316	1	1904	Rondout, N. Y.	Do.
163382	do	James W. Riley	375	375	0	1907	Kingston, N. Y.	Do.
162078	Canal boat	James & John O'Neil	104	98	1	1906	Watervillet, N. Y.	Albany, N. Y.
46507	Scow	Jane	10	10	0	1896	Anacortes, Wash.	Port Townsend, Wash.
164168	Canal boat	Jane Batchelor	128	122	1	1881	Buffalo, N. Y.	Plattsburg, N. Y.
163228	do	Jane E. McAndrew	130	124	1	1904	Whitehall, N. Y.	Albany, N. Y.
46552	do	Jane M. Hutton	105	99	1	1889	Tonawanda, N. Y.	Plattsburg, N. Y.
162970	Barge	Janet Muller	183	183	1	1894	South Rondout, N. Y.	New York, N. Y.
46311	do	January	156	151	2	1881	Madison, Conn.	Do.
163651	do	Jeanette L. Aldrich	371	371	0	1908	Kingston, N. Y.	Do.
13111	do	Jeannie	103	98	2	1867	Newburgh, N. Y.	Do.
164474	Scow	Jeff	20	20	0	1911	Seattle, Wash.	Seattle, Wash.
162706	Barge	Jehn	84	84	2	1896	Brooklyn, N. Y.	New York, N. Y.
164258	Scow	Jennie	5	5	0	1906	Port Angeles, Wash.	Port Townsend, Wash.
162695	Barge	Jennie F.	183	165	1	1906	Brooklyn, N. Y.	New York, N. Y.
162836	Canal boat	Jennie Fout	103	98	1	1889	Whitehall, N. Y.	Plattsburg, N. Y.
46403	do	Jennie S.	97	92	1	1889	do	Do.
46165	Barge	Jennie B. Tolar	128	128	1	1895	Brooklyn, N. Y.	New York, N. Y.
76483	do	Jennie E. Marshall	187	177	2	1884	Bethel, Del.	Norfolk, Va.
163567	do	Jennie L. Derby	370	370	0	1908	Brooklyn, N. Y.	New York, N. Y.
13535	do	Jeremiah	251	239	1	1863	Searsport, Me.	New London, Conn.
164352	do	Jeremiah Collins	394	394	1	1911	Brooklyn, N. Y.	New York, N. Y.
162829	do	Jerome	168	114	2	1906	Port Jefferson, N. Y.	Do.
164050	do	Jerome	314	309	0	1910	Gilderleeve, Conn.	Hartford, Conn.
46570	Scow	Jerry	17	17	0	1900	Anacortes, Wash.	Port Townsend, Wash.
162883	Canal boat	Jerry McCarthy	106	101	1	1890	Durhamville, N. Y.	Plattsburg, N. Y.
46361	Barge	Jersey City	106	106	1	1886	Brooklyn, N. Y.	New York, N. Y.
46301	Scow	Jesse	111	106	1	1880	Jersey City, N. J.	Do.
46417	Barge	Jessie	148	141	1	1893	Rondout, N. Y.	Do.
46603	do	Jessie	294	279	0	1902	Gilderleeve, Conn.	Do.
46482	Canal boat	Jessie Tryon	131	131	1	1895	Whitehall, N. Y.	Albany, N. Y.
46586	Barge	Jessup	311	260	2	1901	Baltimore, Md.	Baltimore, Md.
46521	Scow	Jewell	13	13	0	1898	Fairhaven, Wash.	Port Townsend, Wash.
46582	Barge	Jewett	138	138	1	1892	Brooklyn, N. Y.	New York, N. Y.
77285	Scow	Jin	149	149	0	1889	Port Blakeley, Wash.	Seattle, Wash.
46518	Barge	Jin and Frank	275	275	1	1899	West New Brighton, N. Y.	New York, N. Y.
163344	do	Joan M. Dwyer	371	371	1	1907	Kingston, N. Y.	Do.
46560	Scow	Joe	58	58	0	1900	New Whatcom, Wash.	Wrangell, Alaska.
46613	Barge	Joe	295	295	0	1901	Eddyville, N. Y.	New York, N. Y.
162598	Scow	Joe	15	15	0	1905	Marysville, Wash.	Port Townsend, Wash.
163691	Barge	Joel	468	444	0	1908	Gilderleeve, Conn.	Hartford, Conn.
46616	do	Johanna A. Dwyer	311	311	1	1900	Sleightsburg, N. Y.	New York, N. Y.
46513	Scow	John	8	8	0	1893	New Whatcom, Wash.	Port Townsend, Wash.
162413	do	John	150	150	0	1905	Tacoma, Wash.	Tacoma, Wash.
164480	Barge	John	41	41	2	1911	Chilhowee, Tenn.	Chattanooga, Tenn.
164602	do	John	14	14	1	1911	Martins Ferry, Ohio	Wheeling, W. Va.
163501	Scow	John A.	738	738	1	1908	Seattle, Wash.	St. Michael, Alaska.
164845	Barge	John B.	120	120	1	1908	do	New York, N. Y.
46468	do	John Babcock	149	149	3	1894	Newburgh, N. Y.	St. Augustine, Fla.
46605	do	John Barnes	431	431	1	1902	West New Brighton, N. Y.	Philadelphia, Pa.
164543	Canal boat	John Bossert	106	99	1	1888	Tonawanda, N. Y.	Albany, N. Y.
46609	Barge	John Bulger	265	265	1	1901	Rondout, N. Y.	New York, N. Y.
46309	do	John Christol	178	165	1	1882	Washington, N. C.	Do.
46319	Canal boat	John Clute	104	99	1	1883	Ticonderoga, N. Y.	Plattsburg, N. Y.
46398	do	John Davey	101	96	1	1889	Whitehall, N. Y.	Do.

1 Formerly canal boat American Seal.

UNRIGGED MERCHANT VESSELS OF THE UNITED STATES—Continued.

Official No.	Class.	Name of vessel.	Gross tonnage.	Net tonnage.	Crew.	When built.	Where built.	Home port (where permanent document issues).
42828	Barge	John Derby	270	268	1	1899	Rondout, N. Y.	New York, N. Y.
162416	do	John Doolin	297	297	1	1901	do	do
46388	Canal boat	John Egan, Jr.	101	96	1	1888	Whitehall, N. Y.	Albany, N. Y.
46363	Barge	John Flieson	105	100	0	1885	Brooklyn, N. Y.	New York, N. Y.
46581	do	John Flannery, jr.	260	260	1	1899	Rondout, N. Y.	do
163565	do	John Hall	300	303	0	1908	Gldersleeve, Conn.	Hartford, Conn.
164144	Canal boat	John Harvey	104	99	1	1896	Tonawanda, N. Y.	Albany, N. Y.
162350	do	John Lane	105	99	1	1904	Watervliet, N. Y.	do
46343	do	John McBain	92	87	1	1885	West Troy, N. Y.	Plattsburg, N. Y.
51454	Barge	John McCarthy	292	277	1	1903	Gldersleeve, Conn.	New York, N. Y.
46475	do	John McDonnell	143	143	1	1893	Kingston, N. Y.	do
46626	Canal boat	John McKluzie	101	96	1	1894	Tonawanda, N. Y.	Plattsburg, N. Y.
46448	do	John Muer, jr.	117	111	1	1890	Northumberland, N. Y.	Albany, N. Y.
46554	do	John Mulhall	105	99	1	1879	Tonawanda, N. Y.	New York, N. Y.
163232	do	John Mullen	104	98	1	1907	Waterford, N. Y.	Plattsburg, N. Y.
46318	do	John O'Neil	103	98	1	1882	Whitehall, N. Y.	do
46566	do	John Owens	110	105	1	1888	Buffalo, N. Y.	do
163921	do	John Rafferty	133	133	1	1901	do	do
46593	Barge	John Redican	288	288	1	1901	West New Brighton, N. Y.	New York, N. Y.
46337	Canal boat	John Ryan	107	102	1	1884	Whitehall, N. Y.	Plattsburg, N. Y.
46558	do	John Sherman	102	97	1	1900	Champlain, N. Y.	do
162680	do	John Sullivan	104	99	1	1902	Whitehall, N. Y.	Albany, N. Y.
46535	Scow	John Tracy	230	230	0	1895	Port Richmond, N. Y.	New York, N. Y.
46269	Barge	John Walsh	215	200	0	1880	Brooklyn, N. Y.	do
46477	do	John Wilson, sr.	275	275	0	1893	Rondout, N. Y.	do
162609	do	John Zimmer	476	476	0	1905	Perth Amboy, N. J.	do
46400	Canal boat	John A. Howe	99	94	2	1889	Orwell, Vt.	Plattsburg, N. Y.
46428	do	John B. Flsk	110	105	1	1890	Whitehall, N. Y.	New York, N. Y.
163920	do	John B. Hancney	125	125	1	(†)	do	do
46293	do	John B. McRea	113	106	1	1881	Champlain, N. Y.	Plattsburg, N. Y.
164455	do	John B. Gillmers	106	99	1	1911	Waterford, N. Y.	do
162775	do	John C. Durgin	104	99	1	1906	Rondout, N. Y.	do
75091	Barge	John C. Potter	1,244	1,145	2	1869	Searsport, Me.	Tacoma, Wash.
164863	Canal boat	John D. Collin	105	99	1	1912	Waterford, N. Y.	Albany, N. Y.
46541	Barge	John D. Schoonmaker	257	257	0	1898	Elkton, Md.	New York, N. Y.
164456	Canal boat	John E. Matton	106	99	1	1911	Waterford, N. Y.	Albany, N. Y.
46417	Barge	John E. Singleton	117	112	1	1890	Whitehall, N. Y.	do
163808	do	John F. Scully	331	331	1	1909	Perth Amboy, N. J.	Perth Amboy, N. J.
162878	Canal boat	John F. Costello	111	105	1	1905	Whitehall, N. Y.	Plattsburg, N. Y.
162608	Barge	John F. Leach	378	378	1	1905	South Rondout, N. Y.	New York, N. Y.
162011	do	John F. McIlvalme	414	414	1	1903	Elkton, Md.	Philadelphia, Pa.
46539	do	John F. Mills	306	247	1	1900	New York, N. Y.	New York, N. Y.
46496	do	John F. Rynier	167	139	2	1828	Brooklyn, N. Y.	do
46370	Canal boat	John G. Boyd	103	98	1	1887	Whitehall, N. Y.	Plattsburg, N. Y.
46337	Barge	John H. Dwight	375	375	0	1898	Dutch Harbor, Alaska	St. Michael, Alaska.
163929	Canal boat	John H. Lascelles	121	111	1	1907	Tonawanda, N. Y.	Albany, N. Y.
163535	do	John H. Yell	111	105	0	1908	Whitehall, N. Y.	Plattsburg, N. Y.
46562	do	John J. Acetes	115	110	1	1880	Rochester, N. Y.	do
46449	Barge	John J. Burlee	410	397	1	1893	Port Richmond, N. Y.	New York, N. Y.
163204	do	John J. Cah	377	377	1	1907	Kingston, N. Y.	do
164204	Canal boat	John J. Dunphy	120	114	1	1910	Watervliet, N. Y.	Albany, N. Y.
46531	do	John J. Fallon	108	99	0	1899	Whitehall, N. Y.	do
162295	do	John J. Groves	103	98	1	1889	do	Plattsburg, N. Y.
164140	do	John J. Kelley	104	97	1	1910	Rondout, N. Y.	Albany, N. Y.
46333	Scow	John J. Luby	283	283	1	1898	South Rondout, N. Y.	Newark, N. J.
162970	Canal boat	John J. Manville	106	99	1	1906	Watervliet, N. Y.	Albany, N. Y.
161202	do	John J. Phalen	129	125	1	1910	Whitehall, N. Y.	do
162848	Barge	John J. Thumms	197	197	1	1906	Chelsea, Mass.	New York, N. Y.
162287	Canal boat	John J. Ward	102	97	1	1904	Whitehall, N. Y.	Albany, N. Y.
46516	do	John L. Cory	115	109	1	1897	do	Plattsburg, N. Y.
46483	Barge	John L. Quigley	279	270	1	1896	Port Richmond, N. Y.	New York, N. Y.
46405	Canal boat	John M. Wilne	102	97	1	1880	Whitehall, N. Y.	Plattsburg, N. Y.
46467	Barge	John M. Wheeler	289	259	0	1889	Rondout, N. Y.	New York, N. Y.
164594	Canal boat	John P. Cooper	94	94	1	1893	Tonawanda, N. Y.	do
162547	Barge	John P. Kane, Jr.	210	203	2	1905	South Rondout, N. Y.	Albany, N. Y.
163848	Canal boat	John R. Myers	112	106	1	1908	Champlain, N. Y.	Plattsburg, N. Y.
76999	Barge	John R. Parsons	203	203	1	1891	Chaumont, N. Y.	Capo Vincent, N. Y.
46545	do	John S. Thompson	239	239	0	1894	Rondout, N. Y.	New York, N. Y.
162731	Canal boat	John T. Brooks	117	117	1	1905	Northumberland, N. Y.	Albany, N. Y.
162890	do	John T. Stenson	113	108	1	1891	Whitehall, N. Y.	Plattsburg, N. Y.
163896	Barge	John V. O'Connor	399	395	1	1908	Rondout, N. Y.	Albany, N. Y.
163068	do	John W. Davidson	434	434	1	1907	Elkton, Md.	Philadelphia, Pa.
46589	do	John W. Lounsbury	215	215	0	1901	Astoria, N. Y.	New York, N. Y.
163012	do	John W. Weber	346	346	1	1895	South Rondout, N. Y.	do
46159	Canal boat	Johnnie Gilligan	109	104	1	1876	Whitehall, N. Y.	Plattsburg, N. Y.
163028	Barge	Johnson No. 17	134	120	1	1906	Brooklyn, N. Y.	New York, N. Y.
46227	do	Johnston	595	569	0	1875	Jersey City, N. J.	do
162556	do	Johnstown	151	104	1	1905	Baltimore, Md.	Baltimore, Md.

† Formerly barge Hattie Hughes.

† Formerly barge Marela.

† Rebuilt, 1909.

UNRIGGED MERCHANT VESSELS OF THE UNITED STATES—Continued.

Official No.	Class.	Name of vessel.	Gross tonnage.	Net tonnage.	Crew.	When built.	Where built.	Home port (where permanent document issues).
164832	Barge	Jolly Tars	375	375	0	1908	Kingston, N. Y.	New York, N. Y.
164588	do.	Joppa No. 2	11	11	0	1911	Joppa, Ill.	Paducah, Ky.
46444	do.	Jordan	224	211	1	1892	Elkton, Md.	Philadelphia, Pa.
164107	do.	Jordan	439	414	1	1910	Port Richmond, N. Y.	New York, N. Y.
46599	do.	Joseph	166	166	0	1902	Brooklyn, N. Y.	Do.
163826	do.	Joseph	450	428	0	1909	Gldersleeve, Conn.	Hartford, Conn.
162560	Canal boat	Joseph Asher	102	97	1	1901	Watervliet, N. Y.	Plattsburg, N. Y.
164478	do.	Joseph Bellegarde	120	114	1	1911	Whitehall, N. Y.	Do.
162009	do.	Joseph Blanchard	101	96	1	1903	Champlain, N. Y.	Do.
164066	do.	Joseph Costello	116	110	1	1896	Huffalo, N. Y.	New York, N. Y.
46574	do.	Joseph Crandell	103	96	1	1900	Watervliet, N. Y.	Plattsburg, N. Y.
48652	Barge	Joseph Derby	276	268	1	1899	Rondout, N. Y.	New York, N. Y.
163697	do.	Joseph Howard	430	430	0	1908	Kingston, N. Y.	Do.
46415	Canal boat	Joseph Lamountain	103	98	1	1890	Champlain, N. Y.	Albany, N. Y.
164581	do.	Joseph McClearn	104	99	1	1896	Tonawanda, N. Y.	Plattsburg, N. Y.
163130	Barge	Joseph O.	283	283	1	1906	South Rondout, N. Y.	New York, N. Y.
46536	do.	Joseph O'Donnell	320	320	0	1900	Port Richmond, N. Y.	Do.
161161	Canal boat	Jos. Olwell	148	148	1	1888	do.	New Haven, Conn.
163622	do.	Joseph Remillard	134	134	0	1900	Watervliet, N. Y.	New York, N. Y.
46381	do.	Joseph Swift	101	96	1	1888	Whitehall, N. Y.	Plattsburg, N. Y.
162285	do.	Joseph Yell	101	96	1	1900	West Troy, N. Y.	Do.
46401	do.	Joseph A. Allore	103	98	1	1889	Champlain, N. Y.	Do.
145011	Barge	Joseph A. O'Brien	218	204	1	1874	Wilmington, Del.	Philadelphia, Pa.
164593	Canal boat	Joseph H. Killian	106	99	1	1911	Rondout, N. Y.	Albany, N. Y.
164603	do.	Joseph H. Moreau	120	114	1	1911	Whitehall, N. Y.	Plattsburg, N. Y.
46576	Barge	Joseph J. Riekert	273	273	1	1900	Eddyville, N. Y.	New York, N. Y.
75154	do.	Joseph L. Hurd	459	459	2	1869	Detroit, Mich.	Millwaukee, Wis.
46504	do.	Joseph T. Pearson	341	341	1	1898	Elkton, Md.	Philadelphia, Pa.
163614	do.	Joseph W. Drayton	410	399	2	1908	Eddyville, N. Y.	New York, N. Y.
46601	do.	Joseph W. Janney	417	417	1	1901	Elkton, Md.	Philadelphia, Pa.
46517	Canal boat	Joseph W. Stone	116	110	1	1896	Whitehall, N. Y.	Plattsburg, N. Y.
76126	Barge	Josephine	365	373	6	1880	Philadelphia, Pa.	Mobile, Ala.
163537	do.	Josephine	252	252	0	1908	Bayonne, N. J.	New York, N. Y.
163709	do.	Josephine	446	446	0	1908	Kingston, N. Y.	Do.
162896	Canal boat	Josephine Hogan	106	98	1	1903	Whitehall, N. Y.	Albany, N. Y.
46612	Barge	Josiah B. Meyers	273	273	2	1899	Camden, N. J.	New York, N. Y.
162707	do.	Joso	84	84	2	1895	Brooklyn, N. Y.	Do.
46547	Scow	Joubert	194	194	0	1900	Duluth, Minn.	Marquette, Mich.
162756	Barge	Judge	162	112	2	1906	Port Jefferson, N. Y.	New York, N. Y.
46510	Scow	Judy	97	97	0	1898	Seattle, Wash.	Seattle, Wash.
46607	Barge	Julia	349	332	0	1902	Gldersleeve, Conn.	Perth Amboy, N. J.
76329	do.	Julia	96	96	0	1882	Westerly, R. I.	New York, N. Y.
162449	do.	Julia	270	258	1	1898	Brooklyn, N. Y.	Do.
164827	do.	Julia	53	53	0	1912	Toledo, Oreg.	Yaquina, Oreg.
162314	do.	Julia Howard	347	347	1	1904	Rondout, N. Y.	New York, N. Y.
164451	Canal boat	Julia Reardon	106	99	1	1911	do.	Albany, N. Y.
46397	do.	Julia E. Tyler	99	94	1	1888	Orwell, Vt.	Plattsburg, N. Y.
46107	Barge	July	127	121	2	1872	Brooklyn, N. Y.	New York, N. Y.
46501	Scow	Jumbo	69	69	0	1897	Sentahmoo, Wash.	Port Townsend, Wash.
46106	Barge	June	115	109	2	1873	Brooklyn, N. Y.	New York, N. Y.
161177	Scow	June	10	10	0	1910	Manzanita, Wash.	Port Townsend, Wash.
46620	Barge	Junata	363	363	2	1900	Elkton, Md.	Baltimore, Md.
164272	do.	Junior	450	433	0	1910	Gldersleeve, Conn.	Hartford, Conn.
46478	do.	Jupiter	346	346	1	1896	Elkton, Md.	Philadelphia, Pa.
77340	do.	Jupiter	8	8	0	1888	Tacoma, Wash.	Tacoma, Wash.
163558	do.	Jury	106	99	0	1908	Port Jefferson, N. Y.	New York, N. Y.
K.								
164221	Scow	K No. 1	14	14	0	1910	Ketchikan, Alaska	Ketchikan, Alaska.
47172	do.	K No. 2	7	7	0	1900	New Whatcom, Wash.	Port Townsend, Wash.
164222	do.	K No. 2	12	12	0	1910	Ketchikan, Alaska	Ketchikan, Alaska.
47173	do.	K No. 3	13	13	0	1900	New Whatcom, Wash.	Port Townsend, Wash.
164234	do.	K No. 3	12	12	0	1903	Ketchikan, Alaska	Ketchikan, Alaska.
164447	do.	K No. 4	15	15	0	1911	do.	Do.
47175	do.	K No. 5	11	11	0	1900	New Whatcom, Wash.	Port Townsend, Wash.
164467	do.	K No. 5	15	15	0	1911	Ketchikan, Alaska	Ketchikan, Alaska.
47180	do.	K No. 6	13	13	0	1901	New Whatcom, Wash.	Port Townsend, Wash.
164488	do.	K No. 6	15	15	0	1911	Ketchikan, Alaska	Ketchikan, Alaska.
47183	do.	K No. 7	17	17	0	1901	Whatcom, Wash.	Port Townsend, Wash.
47184	do.	K No. 8	22	22	0	1902	do.	Seattle, Wash.
164569	Barge	K. C. No. 1	20	20	0	1911	King Cove, Alaska	Unalaska, Alaska.
164717	Scow	K. C. No. 1	33	33	0	1912	Anacortes, Wash.	Port Townsend, Wash.
164570	Barge	K. C. No. 2	20	20	0	1911	King Cove, Alaska	Unalaska, Alaska.
164718	Scow	K. C. No. 2	33	33	0	1912	Anacortes, Wash.	Port Townsend, Wash.
164719	do.	K. C. No. 3	33	33	0	1912	do.	Do.
164740	do.	K. I. P. Co. No. 1	31	31	0	1912	Seattle, Wash.	Seattle, Wash.
164741	do.	K. I. P. Co. No. 2	31	31	0	1912	do.	Do.
163652	Barge	K. S. L. Co. No. 3	23	23	0	1906	Keewalk, Alaska	Nome, Alaska.
163654	do.	K. S. L. Co. No. 5	23	23	0	1906	do.	Do.
163655	do.	K. S. L. Co. No. 6	23	23	0	1906	do.	Do.

1 Formerly barge Lucy Hughes.

2 Formerly st. s. Triplet.

† Rebuilt 1912.

UNRIGGED MERCHANT VESSELS OF THE UNITED STATES—Continued.

Official No.	Class.	Name of vessel.	Gross tonnage.	Net tonnage.	Crew.	When built.	Where built.	Home port (where permanent document issues).
162176	Scow	K & W No. 1	23	23	0	1904	West Seattle, Wash.	Port Townsend, Wash.
162497	do	K & W No. 2	14	14	0	1905	Seattle, Wash.	Do.
164038	do	K & W No. 4	55	55	0	1910	do	Do.
164158	do	Kalso No. 1	5	5	0	1901	Padden, Wash.	Do.
47185	do	Kang.	11	11	0	1902	Loring, Alaska	Ketchikan, Alaska.
47152	Barge	Kansas City	132	93	2	1897	Baltimore, Md.	Baltimore, Md.
164296	Scow	Kaollill.	18	18	0	1910	Seattle, Wash.	Port Townsend, Wash.
163357	Barge	Karan Feeney	190	190	0	1907	South Rondout, N. Y.	New York, N. Y.
162279	do	Karl.	408	408	1	1904	Elkton, Md.	Philadelphia, Pa.
47157	Scow	Kate	8	8	0	1898	New Whatcom, Wash.	Port Townsend, Wash.
164481	Barge	Kathaline	9	9	1	1910	Louisville, Ky.	Chattanooga, Tenn.
164850	Canal boat	Katharine E. Orr	122	116	1	1912	Whitehall, N. Y.	Plattsburg, N. Y.
47153	Barge	Katherine	94	94	0	1896	Stillwater, Minn.	St. Paul, Minn.
163727	do	Katherine Dempsey	473	435	1	1909	Elkton, Md.	Philadelphia, Pa.
47182	Canal boat	Katharine A. Cumiskey	161	161	0	1901	Durhamville, N. Y.	New York, N. Y.
162631	Barge	Katherine Hammond	346	346	0	1905	Eddyville, N. Y.	Do.
47191	do	Katherine A. Brady	192	192	1	1891	Elkton, Md.	Do.
162079	Canal boat	Kathleen	108	99	1	1889	Whitehall, N. Y.	Albany, N. Y.
162183	Barge	KATHRYN	629	629	1	1904	Buffalo, N. Y.	Buffalo, N. Y.
162937	do	Kathryn Melvaine	472	472	1	1906	Elkton, Md.	Philadelphia, Pa.
47159	Scow	Katie	5	5	0	1898	Heach, Wash.	Port Townsend, Wash.
47194	Barge	Katie	80	80	1	1890	Chesapeake City, Md.	Baltimore, Md.
47181	do	Katie G.	51	51	1	1901	La Crosse, Wis.	La Crosse, Wis.
47134	Canal boat	Katie Buel	102	97	1	1889	Fort Edward, N. Y.	Livingston, Vt.
47140	do	Katie Harney	100	95	1	1891	Whitehall, N. Y.	Albany, N. Y.
47192	Barge	Katie O'Boyle	220	220	0	1902	Rondout, N. Y.	New York, N. Y.
162327	do	Katie Woods	358	358	0	1903	do	Do.
47130	Canal boat	Katie E. Jamison	112	108	1	1886	Tonawanda, N. Y.	Plattsburg, N. Y.
163409	Barge	Katie J. Carr	377	377	1	1907	Sleighsburg, N. Y.	New York, N. Y.
163636	do	Katie M. O'Brien	381	381	0	1908	Athens, N. Y.	Do.
164040	do	Katouah	265	231	1	1910	West New York, N. J.	Do.
164822	do	Kensburg	478	478	1	1912	Totenville, N. Y.	Do.
164866	do	Kelley	5	5	1	1913	Kelley's Ferry, Tenn.	Chattanooga, Tenn.
163225	do	Kendall	168	143	0	1907	Totenville, N. Y.	New York, N. Y.
164452	Canal boat	Kenneth Dillon	106	99	1	1911	Rondout, N. Y.	Albany, N. Y.
47150	Barge	Kenny Boys	275	275	0	1894	do	New York, N. Y.
47138	do	Kenny Girls	388	388	1	1903	Brooklyn, N. Y.	Do.
47189	do	Kent	365	365	2	1900	Elkton, Md.	Baltimore, Md.
163949	Scow	Kenyon	44	44	0	1906	Marine City, Mich.	Port Huron, Mich.
162711	Barge	Key West	169	144	1	1906	Brooklyn, N. Y.	New York, N. Y.
47187	do	Keyser	151	104	2	1903	Baltimore, Md.	Baltimore, Md.
47193	do	Keystone	402	402	1	1900	Camden, N. J.	Philadelphia, Pa.
164110	House boat	Kia Ora	164	164	4	1910	Alexandria Bay, N. Y.	Washington, D. C.
164009	Scow	Kid	9	9	0	1910	Friday Harbor, Wash.	Port Townsend, Wash.
163502	Barge	Killburr	117	117	0	1907	Westlake, La.	Galveston, Tex.
47139	Canal boat	Kilby J. Bigelow	101	96	1	1891	Champlain, N. Y.	Plattsburg, N. Y.
47154	Scow	King	12	12	0	1897	Hlaine, Wash.	Port Townsend, Wash.
163593	Barge	Kingdon	421	421	0	1908	South Rondout, N. Y.	New York, N. Y.
47137	do	Kingston	98	84	0	1891	Weehawken, N. J.	Do.
162865	do	Kingston	374	374	1	1906	Rondout, N. Y.	Do.
163854	Scow	Kirby No. 2	22	22	0	1908	Tacoma, Wash.	Tacoma, Wash.
164811	do	Klawack No. 1	31	31	0	1912	Seattle, Wash.	Sun Francisco, Cal.
164812	do	Klawack No. 2	31	31	0	1912	do	Do.
164813	do	Klawack No. 3	31	31	0	1912	do	Do.
47160	do	Klondike	75	75	0	1898	Falrhaven, Wash.	Seattle, Wash.
14106	Barge	Kodak	405	385	3	1861	East Machlas, Me.	Bath, Me.
L.								
49668	Scow	L No. 1	24	24	0	1902	Whatcom, Wash.	Port Townsend, Wash.
162906	do	L No. 2	8	8	0	1905	Bellingham, Wash.	Do.
163144	do	L No. 2	25	25	0	1907	do	Do.
161620	do	L No. 2	64	64	0	1910	Hoguilam, Wash.	Do.
163177	do	L No. 3	26	26	0	1907	Bellingham, Wash.	Do.
164412	do	L No. 4	26	26	0	1911	do	Do.
164413	do	L No. 5	26	26	0	1911	do	Do.
163237	do	L No. 6	8	8	0	1907	do	Do.
48548	Canal boat	L. Bralnard	102	97	1	1883	Champlain, N. Y.	Plattsburg, N. Y.
163243	do	L. A. Busby	117	111	1	1892	Northumberland, N. Y.	Do.
164448	Scow	L. B. P. Co. No. 1	26	26	0	1911	Bellingham, Wash.	Port Townsend, Wash.
164494	do	L. B. P. Co. No. 2	26	26	0	1911	do	Do.
164495	do	L. B. P. Co. No. 3	26	26	0	1911	do	Do.
164632	do	L. B. P. Co. No. 4	14	14	0	1911	do	Do.
164633	do	L. B. P. Co. No. 5	14	14	0	1911	do	Do.
164748	do	L. C. No. 1	23	23	0	1912	Port Blakeley, Wash.	Seattle, Wash.
164749	do	L. C. No. 2	23	23	0	1912	do	Do.
164750	do	L. C. No. 3	14	14	0	1912	do	Do.
164831	do	L. C. No. 4	23	23	0	1912	do	Do.
48588	Barge	L. D. Larkin	103	98	1	1889	Whitehall, N. Y.	Plattsburg, N. Y.
163821	Canal boat	L. D. Prouty	123	117	0	1909	do	Do.
48703	Barge	L. E. Muller	229	229	1	1892	Rondout, N. Y.	New York, N. Y.
48684	do	L. F. Leary	326	326	0	1901	Brooklyn, N. Y.	Do.

UNRIGGED MERCHANT VESSELS OF THE UNITED STATES—Continued.

Official No.	Class.	Name of vessel.	Gross tonnage.	Net tonnage.	Crew.	When built.	Where built.	Home port (where permanent document issues).
48577	Barge	L. H. Bristol	286	276	1	1888	New Haven, Conn.	New Haven, Conn.
164608	Scow	L. L. & M. Co. No. 1	18	18	0	1907	Hoquiam, Wash.	Port Townsend, Wash.
164755	do	L. McN. & L. No. 1	28	28	0	1912	Port Blakeley, Wash.	Seattle, Wash.
164756	do	L. McN. & L. No. 2	28	28	0	1912	do	Do.
164757	do	L. McN. & L. No. 3	28	28	0	1912	do	Do.
164758	do	L. McN. & L. No. 4	15	15	0	1912	do	Do.
164759	do	L. McN. & L. No. 5	15	15	0	1912	do	Do.
48614	Canal boat	L. P. Child	152	152	0	1888	Lewisburg, Pa.	New York, N. Y.
163534	Barge	L. P. Featherstone	838	838	2	1905	Port Bolivar, Tex.	Galveston, Tex.
164734	Scow	L. P. No. 1	23	23	0	1912	Port Blakeley, Wash.	Seattle, Wash.
48613	Canal boat	L. R. Barrett	124	124	0	1888	Whitehall, N. Y.	New York, N. Y.
162776	do	L. S. Parsons	104	99	1	1906	Rondout, N. Y.	Plattsburg, N. Y.
162613	Barge	L. S. Storrs	522	522	1	1905	do	New York, N. Y.
30276	do	L. V. No. 108	166	155	1	1901	Port Richmond, N. Y.	Perth Amboy, N. J.
48572	Canal boat	L. W. Beecher	98	93	1	1888	Whitehall, N. Y.	Plattsburg, N. Y.
163408	Barge	L. W. Francis	291	291	1	1902	Klugston, N. Y.	New York, N. Y.
162418	House boat	La Duchesse	247	247	2	1903	Alexandria Bay, N. Y.	Capo Vincent, N. Y.
163450	Barge	Lafayette	504	504	1	1908	Perth Amboy, N. J.	New York, N. Y.
48464	do	Laeki-wanna	277	263	1	1873	New Baltimore, N. Y.	Do.
163797	Dredge	LACKAWANNA	331	312	4	1929	Buffalo, N. Y.	Erle, Pa.
14741	Barge	Lady Ellen	178	178	1	1856	Dorchester, N. J.	Boston, Mass.
163259	Scow	Lake Hay No. 1	18	18	0	1907	Lake Bay, Wash.	Tacoma, Wash.
163240	do	Lake Hay No. 2	11	11	0	1905	do	Do.
48599	Barge	Lake Worth	149	142	0	1891	Brooklyn, N. Y.	New York, N. Y.
164302	do	Lamb	14	14	2	1908	Lombs Ferry, Ala.	Chattanooga, Tenn.
48682	do	Landsdown	339	330	1	1901	Port Richmond, N. Y.	Perth Amboy, N. J.
164298	do	Larkin	12	12	1	1909	Larkins Landing, Ala.	Chattanooga, Tenn.
48702	do	Larnie	380	380	1	1902	Elkton, Md.	Philadelphia, Pa.
164090	do	Lassie	12	12	1	1909	Burlington, Iowa	Hurlington, Iowa
48660	do	Laura	292	292	0	1900	West New Brighton, N. Y.	New York, N. Y.
57370	do	Laura	176	176	2	1857	Athens, N. Y.	Do.
48689	Canal boat	Laura Allard	99	94	1	1902	Champlain, N. Y.	Plattsburg, N. Y.
48583	do	Laura Callahan	107	101	1	1888	Schuylerville, N. Y.	Do.
162129	Barge	Laura M. Keeler	389	389	1	1903	Elkton, Md.	New York, N. Y.
48668	do	Laurie V. Grove	324	324	1	1891	do	Philadelphia, Pa.
163325	do	Lawrence Kenney	146	146	1	1906	Kingston, N. Y.	New York, N. Y.
48694	Scow	Lawrence No. 1	5	5	0	1891	Beach, Wash.	Port Townsend, Wash.
48651	Barge	Lawrence Medicin	273	273	1	1899	West New Brighton, N. Y.	New York, N. Y.
164199	Canal boat	Lawrence C. Giff	106	99	1	1910	Rondout, N. Y.	Albany, N. Y.
162820	Scow	Lazy	9	9	0	1906	Anacortes, Wash.	Port Townsend, Wash.
164189	Barge	Leeper	8	8	0	1906	Leepers Ferry, Tenn.	Chattanooga, Tenn.
48685	do	Leighton	348	338	1	1901	Port Richmond, N. Y.	Perth Amboy, N. J.
163647	do	Lehrman	17	17	1	1908	Lansing, Iowa	Galena, Ill.
164237	Canal boat	Leila M. Block	116	100	1	1896	Durhamville, N. Y.	Albany, N. Y.
163778	Scow	LEINSTER	316	316	1	1909	Ecorse, Mich.	Buffalo, N. Y.
48604	Canal boat	Leman Fenton	98	93	1	1890	Fort Ann, N. Y.	Plattsburg, N. Y.
48650	Barge	Lena	146	146	2	1900	Brooklyn, N. Y.	New York, N. Y.
140303	do	Lena R. Kaplan	75	72	0	1878	Greenport, N. Y.	Boston, Mass.
48683	do	Lenox	341	331	1	1901	Port Richmond, N. Y.	Perth Amboy, N. J.
48596	Canal boat	Leo C. Bandett	103	98	1	1891	Champlain, N. Y.	Plattsburg, N. Y.
48622	do	Leon Robert	111	105	1	1896	do	Do.
163522	do	Leon N. Fish	104	99	1	1908	Water Vliet, N. Y.	Do.
163451	Barge	Leonard Culvert	352	352	1	(1)	do	New York, N. Y.
164823	do	Leonardo	478	478	1	1912	Tottenville, N. Y.	Do.
163247	do	Leroy	168	142	1	1907	do	Do.
163482	do	Leslie	189	159	1	1904	Newburgh, N. Y.	Do.
162448	do	Leslie R.	410	410	1	1905	Rondout, N. Y.	Do.
48574	do	Leslie E. Rogers	127	121	1	1888	do	Do.
164682	Canal boat	Lester E. Thamer	152	152	0	1910	Tonawanda, N. Y.	Buffalo, N. Y.
48704	Barge	Letty	383	305	0	1903	Gildersleeve, Conn.	New York, N. Y.
163285	do	Levering	180	180	0	1907	Candlen, N. J.	Philadelphia, Pa.
15874	do	Levi Grant	204	194	2	1872	Sheboygan, Wis.	Millwaukee, Wis.
48573	Canal boat	Lewis B. Wagmann	107	102	1	1888	Moses Kill, N. Y.	Plattsburg, N. Y.
48600	do	Lewis H. Ross	103	98	1	1891	Champlain, N. Y.	Do.
163657	Barge	Lewis W. Aldrich	218	218	0	1908	Brooklyn, N. Y.	New York, N. Y.
48615	do	Lewisburg	181	181	0	1882	Lewisburg, Pa.	Do.
48649	do	Lewiston	410	389	0	1899	Brooklyn, N. Y.	Do.
163127	do	Liberty	410	410	1	1907	Perth Amboy, N. J.	Do.
163517	Scow	Liberty	92	92	3	1897	do	Perth Amboy, N. J.
163907	do	Lieschen	6	6	0	1910	Port Townsend, Wash.	Port Townsend, Wash.
164460	do	Lighter No. 1	33	31	1	1909	Buffalo, N. Y.	Buffalo, N. Y.
48560	do	Lillian	112	112	3	1887	Brooklyn, N. Y.	New York, N. Y.
48679	Barge	Lillian	344	325	0	1901	Gildersleeve, Conn.	Hartford, Conn.
163802	do	Lillian	32	32	1	1909	Knoxville, Tenn.	Chattanooga, Tenn.
163149	do	Lillian Aldrich	196	196	1	1906	Klugston, N. Y.	New York, N. Y.
48692	Canal boat	Lillian B. Hewitt	105	99	1	1902	Watervliet, N. Y.	Albany, N. Y.
163360	Barge	Lillian K. Marshall	129	129	1	1907	do	New York, N. Y.
141706	Scow	Lille	26	26	0	1901	Seattle, Wash.	Nome, Alaska.
48612	Barge	Lille C. Hart	120	120	0	1895	Brooklyn, N. Y.	New York, N. Y.
164292	do	Lillie E. Leach	270	270	1	1910	Kingston, N. Y.	Do.

1 Formerly barge Blue Bird.

2 Formerly barge Auburn.

3 Formerly barge Six Sisters.

† Rebuilt, 1906.

UNRIGGED MERCHANT VESSELS OF THE UNITED STATES—Continued.

Official No.	Class.	Name of vessel.	Gross tonnage.	Net tonnage.	Crew.	When built.	Where built.	Home port (where permanent document issues).
163693	Canal boat	Lille & Lester	132	125	1	1908	Whitehall, N. Y.	New York, N. Y.
48639	Scow	Lilly	7	7	0	1897	Whatecom, Wash.	Port Townsend, Wash.
164178	do	Lilly	10	10	0	1909	Seattle, Wash.	Do.
48642	Barge	Lilly B. Dalley	210	210	1	1899	South Rondout, N. Y.	Perth Amboy, N. J.
164877	House boat	Lilly	9	9	0	1909	Alexandria Bay, N. Y.	Cape Vincent, N. Y.
48686	Barge	Linn	342	332	1	1901	Port Richmond, N. Y.	Perth Amboy, N. J.
164071	Canal boat	Linery La Veck	107	102	1	1880	Tonawanda, N. Y.	Plattsburg, N. Y.
162684	Barge	Lincoln	182	154	1	1906	Weehawken, N. J.	New York, N. Y.
164175	Dredge	Lincoln	225	225	13	1893	Saginaw, Mich.	Duluth, Minn.
164235	do	Lincoln	474	474	1	1910	Hentley Manor, N. Y.	Do.
48646	Barge	Linthgo	297	272	0	1899	Port Richmond, N. Y.	New York, N. Y.
164599	do	Lithgow	370	370	1	1911	St. Michael, Alaska	Tacoma, Wash.
48542	do	Little Falls	116	110	0	1881	Brooklyn, N. Y.	New York, N. Y.
164166	do	Livermore	31	34	4	1910	Livermore, Ky.	Evansville, Ind.
48559	do	Livingston	202	195	0	1887	Elizabeth, N. J.	New York, N. Y.
48624	do	Lizzie	261	247	0	1897	Gilderleeve, Conn.	Do.
163856	do	Lizzie Agnes	248	248	1	1909	Kingston, N. Y.	Do.
48677	do	Lizzie B.	211	211	1	1895	Astoria, N. Y.	Do.
48640	Canal boat	Lizzie Harvey	151	151	1	1893	Durhamville, N. Y.	Do.
48678	Barge	Lizzie Horan	335	335	1	1901	Rondout, N. Y.	Do.
163221	do	Lizzie Wallace	181	165	1	1882	Elizabeth City, N. C.	Richmond, Va.
162777	Canal boat	Lloyd N. Scott	102	97	1	1906	Rondout, N. Y.	Plattsburg, N. Y.
48602	Barge	Lockport	222	209	1	1892	Elkton, Md.	Philadelphia, Pa.
164043	do	Lockport	426	398	1	1910	Tottenville, N. Y.	New York, N. Y.
48631	Scow	Lockwood VIII	148	148	0	1898	Seattle, Wash.	Seattle, Wash.
48565	Barge	Loest Valley	110	105	0	1887	Brooklyn, N. Y.	New York, N. Y.
48603	do	Lolo	207	207	0	1902	Port Blakely, Wash.	Port Townsend, Wash.
15632	do	Long Island City	339	302	1	1899	Greenpoint, N. Y.	New York, N. Y.
162922	Scow	Lopez	15	15	0	1904	Lopez, Wash.	Port Townsend, Wash.
164667	do	Lopez No. 2	6	6	0	1911	do	Do.
163550	Barge	LORAIN	590	503	4	1908	Cleveland, Ohio	Cleveland, Ohio
164582	Canal boat	Loretta	95	90	1	1892	Tonawanda, N. Y.	Plattsburg, N. Y.
164191	Barge	Loretta	249	249	1	1904	Brooklyn, N. Y.	New York, N. Y.
164443	Scow	Lola	11	11	0	1911	Ketchikan, Alaska	Ketchikan, Alaska
164612	Barge	Lolla Bowen	162	162	2	1909	Camden, N. J.	Philadelphia, Pa.
163977	do	Lottie	425	425	2	1909	Elkton, Md.	Do.
164013	do	Lottie	22	22	2	1910	Decatur, Ala.	Chattanooga, Tenn.
162467	Scow	Lottie Koerber	58	58	2	1901	Buffalo, N. Y.	Buffalo, N. Y.
48664	Canal boat	Louie Roffo	103	98	1	1886	do	Plattsburg, N. Y.
163660	Barge	Louis	448	427	0	1908	Gilderleeve, Conn.	Hartford, Conn.
48621	do	Louis II	323	307	3	1884	Slkea, Sweden	Wilmington, N. C.
48618	do	Louis O'Donnell	204	204	0	1888	Jersey City, N. J.	New York, N. Y.
48632	do	Louisa	247	234	1	1898	Gilderleeve, Conn.	Perth Amboy, N. J.
57371	do	Louisa C.	217	206	2	1861	New Baltimore, N. Y.	New York, N. Y.
48605	do	Louise	159	150	0	1893	Hastings, Minn.	St. Paul, Minn.
163728	do	Louise Denker	275	275	1	1899	South Rondout, N. Y.	New York, N. Y.
162710	do	Louise Helen	447	447	1	1896	Chattanooga, Tenn.	Calro, Ill.
163974	do	Louise E. Schumann	379	379	1	1909	Kingston, N. Y.	New York, N. Y.
48681	do	Lowndes	311	260	2	1901	Baltimore, Md.	Baltimore, Md.
162368	do	Lucina	311	311	1	1904	Rondout, N. Y.	New York, N. Y.
48675	Canal boat	Lucretia	117	111	1	1901	Whitehall, N. Y.	Plattsburg, N. Y.
200216	Barge	Lucretia	285	285	1	1903	Pocomoke City, Md.	Baltimore, Md.
48623	do	Lucy	170	165	0	1897	Gilderleeve, Conn.	New York, N. Y.
164878	House boat	Lucy May	5	5	1	Fishers Landing, N. Y.	Cape Vincent, N. Y.
48647	Barge	Ludlow	413	392	0	1899	Brooklyn, N. Y.	New York, N. Y.
163196	do	Luke & Willie	373	373	1	1907	Kingston, N. Y.	Do.
164471	do	Lukens	13	13	1	1906	Lukens, Fla.	Cedar Keys, Fla.
203752	do	Lukern	49	49	0	1906	Everett, Wash.	Port Townsend, Wash.
164400	Canal boat	Lula May	143	143	1	1893	Schuylerville, N. Y.	New York, N. Y.
163217	Scow	Lumber Jack	127	127	1	1907	Superior, Wis.	Marquette, Mich.
163460	do	Luna Park	23	23	1	1908	Seattle, Wash.	Port Townsend, Wash.
163323	Barge	Lustiana	476	476	1	1907	Perth Amboy, N. J.	New York, N. Y.
48606	Canal boat	Lyman & Willie	103	99	1	1888	Tonawanda, N. Y.	Buffalo, N. Y.
53277	Barge	Lynn	1,159	1,115	6	1893	Superior, Wis.	Philadelphia, Pa.
48626	do	Lynn	539	539	0	1898	San Francisco, Cal.	St. Michael, Alaska
48591	do	Lyons	413	368	0	1890	Brooklyn, N. Y.	New York, N. Y.
162409	Canal boat	Lyons Bros	105	99	1	1905	Watervliet, N. Y.	Plattsburg, N. Y.
48691	House boat	Lysander	171	171	2	1902	Alexandria Bay, N. Y.	Cape Vincent, N. Y.
M.								
162672	Barge	M. McMullen	223	223	1	1893	Port Richmond, N. Y.	New York, N. Y.
163917	do	M. A. Q.	303	303	1	1909	South Rondout, N. Y.	Do.
164334	Scow	M. E. Co. No. 1	8	8	0	1910	Seattle, Wash.	Port Townsend, Wash.
164335	do	M. E. Co. No. 2	8	8	0	1910	do	Do.
163840	Barge	M. T. No. 1	636	636	0	1909	Winslow, Wash.	Seattle, Wash.
163841	do	M. T. No. 2	636	636	0	1909	do	Do.
164892	do	M. T. No. 3	775	775	0	1912	do	Do.
163602	Canal boat	M. Schiltner	98	93	1	1888	Tonawanda, N. Y.	Plattsburg, N. Y.
163603	do	M. Slegles	103	98	1	1888	do	Do.

1 Formerly barge Blue Ridge.

2 Formerly Swedish bark Verdandi.

3 Formerly barge Simeon Watson.

† Composite.

UNRIGGED MERCHANT VESSELS OF THE UNITED STATES—Continued.

Official No.	Class.	Name of vessel.	Gross tonnage.	Net tonnage.	Crew.	When built.	Where built.	Home port (where permanent document issues).
163914	Barge	M. A. Donnelly	373	373	1	1909	Kingslon, N. Y.	New York, N. Y.
51149	Canal boat	M. D. Johnson	103	98	1	1883	Fort Ann, N. Y.	Plattsburg, N. Y.
51158	do	M. J. Costello	103	98	1	1884	Whitehall, N. Y.	Do.
51437	Barge	M. J. Derby	282	282	1	1902	Rondout, N. Y.	New York, N. Y.
51187	do	M. H. Fuller	433	421	1	1889	New Haven, Conn.	New Haven, Conn.
162469	Scow	M. J. Gillett	613	613	2	1903	Racine, Wis.	Millwaukee, Wis.
51414	Barge	M. M. Redmond	321	311	1	1901	Porth Amboy, N. J.	New York, N. Y.
51367	do	M. P. Smith	168	166	1	1900	Brooklyn, N. Y.	Do.
163937	do	M. T. Farrell	310	310	0	1908	Kingston, N. Y.	Do.
51337	do	M. Walton Trader	87	87	1	1896	Clarington, Ohio	Pittsburgh, Pa.
51424	do	Mabel	175	175	0	1889	Elkton, Md.	Now York, N. Y.
163330	do	Mabel	346	346	1	1907	Kingston, N. Y.	Do.
163857	do	Mabel	307	307	1	1909	do	Do.
51382	do	Mable	43	43	2	1900	East Grand Forks, Minn.	Pembina, N. Dak.
42840	do	McAllister Bros. No. 23	337	337	0	1899	Brooklyn, N. Y.	New York, N. Y.
34380	do	McAllister Bros. No. 29	352	320	0	1899	do	Do.
63014	do	McAllister Bros. No. 30	153	153	1	1899	do	Do.
37607	do	McAllister Bros. No. 31	169	169	0	1900	do	Do.
59479	do	McAllister Bros. No. 32	196	174	1	1897	Long Island City, N. Y.	Do.
164098	do	McBee	10	10	0	1907	Huffakers Ferry, Tenn.	Chattanooga, Tenn.
164397	do	McClary	5	5	1	1910	Patty, Tenn.	Do.
35542	do	McCusker and Schroeder	287	278	0	1899	Gldersleeve, Conn.	New York, N. Y.
164753	do	McElwee	6	6	1	1907	McElwees Landing, Tenn.	Chattanooga, Tenn.
51376	Scow	McKinley	22	22	0	1900	Anacortes, Wash.	Port Townsend, Wash.
164149	Barge	McKnight	7	7	0	1906	Benton, Tenn.	Chattanooga, Tenn.
163249	do	McNab	633	633	1	1906	St. Michael, Alaska	St. Michael, Alaska
51369	Canal boat	McNall Bros.	104	99	1	1889	Topawanda, N. Y.	Plattsburg, N. Y.
164294	Scow	McPherson No. 1	34	34	0	1910	Colby, Wash.	Seattle, Wash.
164369	Barge	Macon	179	179	1	1908	Brooklyn, N. Y.	New York, N. Y.
51395	do	Macy	176	168	1	1898	South Rondout, N. Y.	Do.
163257	Scow	Madelaine	408	408	1	1907	Bath, Me.	Bath, Me.
51412	Barge	Madeline	343	326	0	1901	Gldersleeve, Conn.	New York, N. Y.
51450	do	Madison	335	251	1	1902	Noank, Conn.	Do.
51435	do	Mae	150	150	0	1902	Diamond Bluff, Wis.	St. Paul, Minn.
163264	Scow	Magda	14	14	0	1907	West Seattle, Wash.	Port Townsend, Wash.
163536	Canal boat	Magdalena Miller	104	98	0	1908	Whitehall, N. Y.	Plattsburg, N. Y.
51321	Scow	Maggie	6	5	0	1897	Fairhaven, Wash.	Port Townsend, Wash.
51443	do	Maggie	13	13	0	1902	Loring, Alaska	Ketchikan, Alaska
162353	Barge	Maggie	49	49	0	1903	Kenmare, N. Dak.	Pembina, N. Dak.
163677	Scow	Maggie	79	79	0	1908	Camano, Wash.	Port Townsend, Wash.
164239	do	Maggie	50	50	0	1910	Detroit, Mich.	Detroit, Mich.
51173	Canal boat	Maggie Bergen	101	96	1	1888	West Troy, N. Y.	Albany, N. Y.
51276	Barge	Maggie Donaldson	355	355	1	1896	Elkton, Md.	Philadelphia, Pa.
51453	do	Maggie Feeney	333	333	1	1902	Rondout, N. Y.	New York, N. Y.
51352	do	Maggie Harrington	230	230	0	1897	Port Richmond, N. Y.	Do.
51203	Canal boat	Maggie F. Healey	113	108	1	1890	Whitehall, N. Y.	Plattsburg, N. Y.
162059	Barge	Maggie G. Lubey	350	350	1	1903	Rondout, N. Y.	New York, N. Y.
51405	Canal boat	Maggie J. Brett	105	99	1	1901	Whitehall, N. Y.	Plattsburg, N. Y.
91405	Barge	Maggy J. Jory	20	10	1	1882	Baltimore, Md.	Norfolk, Va.
51239	do	Magnet	183	183	1	1893	Noank, Conn.	New York, N. Y.
51436	do	Magnolia	151	104	2	1903	Baltimore, Md.	Baltimore, Md.
164554	do	Maher Bros.	287	287	2	1911	Kingston, N. Y.	New York, N. Y.
51466	do	MAHONING	229	229	1	1903	Camden, N. J.	Port Arthur, Tex.
51113	do	Maine	92	84	2	1880	Brooklyn, N. Y.	New York, N. Y.
51372	do	Maine	167	143	1	1900	do	Do.
51247	do	Majestic	285	285	0	1894	Gldersleeve, Conn.	Do.
51431	do	Majestic	317	161	1	1902	Noank, Conn.	Do.
162674	Dredge	MAJESTIC	560	372	8	1905	Manitowoc, Wis.	Duluth, Minn.
163203	Barge	Major	10	10	1	1907	Burlington, Iowa	Burlington, Iowa
163932	do	Malcolm	449	433	0	1909	Gldersleeve, Conn.	Hartford, Conn.
164008	do	Malden	425	398	0	1910	Tottenille, N. Y.	New York, N. Y.
51340	do	Malone	410	398	0	1899	Brooklyn, N. Y.	Do.
51301	Scow	Mame	5	5	0	1896	Anacortes, Wash.	Port Townsend, Wash.
163725	do	Mame	174	174	0	1908	New Haven, Conn.	New Haven, Conn.
164143	Barge	Mame Cavanagh	372	372	1	1908	Kingston, N. Y.	New York, N. Y.
51338	do	Mamie	283	270	0	1899	Gldersleeve, Conn.	Do.
51351	do	Mamie Fahy	294	294	0	1899	Rondout, N. Y.	Do.
163643	Canal boat	Mamie Martin	106	99	1	1901	Northumberland, N. Y.	Albany, N. Y.
162072	Barge	Mamie O'Neill	302	302	1	1903	Rondout, N. Y.	New York, N. Y.
162311	do	Mamie & Frank	345	345	1	1904	do	Do.
164433	do	MANAQUA	177	177	1	1906	Camden, N. J.	Do.
51416	do	Manchester	357	347	1	1901	Port Richmond, N. Y.	Perth Amboy, N. J.
51196	do	Manco	159	159	1	1889	Noank, Conn.	New York, N. Y.
163136	Scow	Manette No. 1	9	9	0	1904	Manette, Wash.	Port Townsend, Wash.
163137	do	Manette No. 2	12	12	0	1904	Port Orchard, Wash.	Do.
51190	Barge	Manhattan	161	161	1	1889	Noank, Conn.	New York, N. Y.
51297	do	Manila	485	418	1	1898	do	Do.
164213	Canal boat	Manley D. Marshall	105	100	1	1901	Northumberland, N. Y.	Plattsburg, N. Y.
51155	do	Marcello Jordan	103	98	1	1885	Whitehall, N. Y.	Do.

¹ Formerly barge Henry H. Lee.
² Formerly barge Charles Hough.

³ Formerly barge W. H. Hall.
⁴ Formerly barge Frances A. Hall.

⁵ Formerly barge Thomas M. Parsons.
⁶ Formerly barge Dorothea.

UNRIGGED MERCHANT VESSELS OF THE UNITED STATES—Continued.

Official No.	Class.	Name of vessel.	Gross tonnage.	Net tonnage.	Crew.	When built.	Where built.	Home port (where permanent document issues).
51358	Barge	Marcellus	285	264	0	1900	Port Richmond, N. Y.	New York, N. Y.
50970	Scow	March	138	134	2	1874	Brooklyn, N. Y.	Do.
51330	do	March	104	104	1	1895	Tacoma, Wash.	Tacoma, Wash.
51139	Canal boat	March C. Currie	105	100	1	1881	Champlain, N. Y.	Plattsburg, N. Y.
67330	Scow	Marcon	175	175	3	1892	Duluth, Minn.	Duluth, Minn.
51438	Barge	MARCUS HOOK	299	299	2	1902	Elizabeth, N. J.	Philadelphia, Pa.
162329	do	Marcy	182	153	1	1905	Weehawken, N. J.	New York, N. Y.
51223	Dredge	MARGARET	338	338	3	1899	Philadelphia, Pa.	Philadelphia, Pa.
51436	Barge	Margaret	345	345	0	1902	Rondout, N. Y.	New York, N. Y.
162030	do	Margaret	384	368	0	1903	Gldersleeve, Conn.	Do.
162549	Canal boat	Margaret	104	99	1	1905	Rondout, N. Y.	Plattsburg, N. Y.
163239	Barge	Margaret	345	345	1	1907	Kingston, N. Y.	New York, N. Y.
163633	do	Margaret	406	406	0	1908	do	Do.
162329	Canal boat	Margaret Carbray	103	98	1	1904	Champlain, N. Y.	Plattsburg, N. Y.
163440	Barge	MARGARET DEMPSEY	518	518	1	1908	Philadelphia, Pa.	Philadelphia, Pa.
51121	do	Margaret Hart	300	300	0	1901	Rondout, N. Y.	New York, N. Y.
163171	Canal boat	Margaret Herbert	112	106	1	1885	Lockport, N. Y.	Plattsburg, N. Y.
162953	do	Margaret Hokey	112	112	1	1888	Buffalo, N. Y.	Do.
51400	Barge	Margaret Irving	264	252	1	1900	Perth Amboy, N. J.	New York, N. Y.
163394	do	Margaret Leach	399	399	1	1907	Kingston, N. Y.	Do.
162332	do	Margaret Meyers	124	124	1	1901	West New Brighton, N. Y.	Do.
164201	Canal boat	Margaret A. Hines	129	125	1	1910	Whitehall, N. Y.	Albany, N. Y.
51215	do	Margaret F. Bigelow	104	99	1	1891	Champlain, N. Y.	Plattsburg, N. Y.
163930	do	Margaret M. Graves	119	109	1	1908	Tonawanda, N. Y.	Albany, N. Y.
51446	Barge	Margaret T. Greer	322	322	1	1902	Sleightsburg, N. Y.	New York, N. Y.
92535	do	Margery	325	325	4	1893	Essex, Mass.	Marblehead, Mass.
162988	do	Margie Meyer	169	169	0	1898	South Rondout, N. Y.	New York, N. Y.
163926	Canal boat	Marguerite Egan	124	117	1	1909	Whitehall, N. Y.	Albany, N. Y.
162990	Barge	Marguerite S. W	207	207	1	1904	Kingston, N. Y.	New York, N. Y.
51305	do	Marla	153	153	1	1898	Port Richmond, N. Y.	Do.
51204	Canal boat	Marla Dagwell	110	104	1	1890	Schuylersville, N. Y.	Plattsburg, N. Y.
51334	Barge	Marla T.	182	142	1	1899	Brooklyn, N. Y.	New York, N. Y.
162426	do	Marlan B. Harris	373	373	1	1905	do	Do.
63034	do	Marie Hooper	374	374	2	1898	Elkton, Md.	Baltimore, Md.
51469	do	Marie Kelly	289	289	1	1903	Kingston, N. Y.	New York, N. Y.
51356	do	Marietta	313	261	2	1900	Baltimore, Md.	Baltimore, Md.
164111	House boat	Marietta	28	28	2	1909	Alexandria Bay, N. Y.	Cape Vincent, N. Y.
51232	Barge	Marion	134	127	1	1893	Rondout, N. Y.	New York, N. Y.
51285	do	Marion	383	369	0	1898	Gldersleeve, Conn.	Do.
51316	do	Marion	178	165	1	1898	Tottenville, N. Y.	Do.
163871	Scow	Marion	273	273	0	1909	Stellacoom, Wash.	Port Townsend, Wash.
164275	Canal boat	Marion Heffern	106	99	1	1910	Rondout, N. Y.	Albany, N. Y.
164423	Barge	Marion O.	304	304	0	1911	Brooklyn, N. Y.	New York, N. Y.
51270	do	Marion E. Bulley	204	204	1	1896	South Rondout, N. Y.	Do.
163355	do	Marjorie D.	371	371	1	1907	Eddyville, N. Y.	Do.
162172	do	Markatanna	140	140	4	1904	Clinton, Iowa	Rock Island, Ill.
163749	do	Marlboro	169	169	1	1909	Tottenville, N. Y.	New York, N. Y.
51457	do	Marlin	365	365	1	1900	Elkton, Md.	Philadelphia, Pa.
51192	do	Marshall	223	223	1	1889	Rondout, N. Y.	New York, N. Y.
162438	Scow	Marten	761	761	1	1905	Winstow, Wash.	St. Michael, Alaska.
51306	Barge	Martha	104	104	2	1898	Brooklyn, N. Y.	New York, N. Y.
51397	do	Martha Low	192	192	0	1899	Rondout, N. Y.	Do.
51452	do	Martha Wood	315	315	2	1901	do	Do.
51141	Canal boat	Martha A. Biglow	103	98	2	1882	Champlain, N. Y.	Burlington, Vt.
51137	do	Martha L. Schoolcraft	113	108	1	1891	do	Plattsburg, N. Y.
51318	do	Marlin J. Mulqueen	118	112	1	1898	Whitehall, N. Y.	Do.
163340	Barge	Martin P. Horan	373	373	1	1907	Kingston, N. Y.	New York, N. Y.
162349	Scow	Martin Gravel Co. No. 1	290	290	0	1904	Seattle, Wash.	Seattle, Wash.
50965	Barge	Marvin	274	261	1	1874	New Baltimore, N. Y.	New York, N. Y.
163300	Canal boat	Marvin H. Lear	100	95	1	1889	Buffalo, N. Y.	Plattsburg, N. Y.
51157	do	Mary	104	98	1	1886	Whitehall, N. Y.	Do.
51279	Barge	Mary	234	220	1	1897	Gldersleeve, Conn.	New York, N. Y.
51379	do	Mary	73	73	0	1888	Syracuse, N. Y.	Cape Vincent, N. Y.
163165	do	Mary	18	18	1	1907	Andalusia, Ill.	Rock Island, Ill.
163710	Scow	Mary Ann	99	99	0	1908	Bremerton, Wash.	Seattle, Wash.
164410	do	Mary Ann No. 2	111	111	0	1903	do	Port Townsend, Wash.
162398	Barge	Mary Augusta	310	310	1	1904	Eddyville, N. Y.	New York, N. Y.
163648	do	Mary B.	38	38	1	1908	Hancocks Bridge, N. J.	Bridgeton, N. J.
163615	do	Mary Bernardine	408	397	2	1908	Kingston, N. Y.	New York, N. Y.
162106	do	Mary Bulger	281	281	0	1903	Rondout, N. Y.	Do.
164145	Canal boat	Mary E.	104	99	1	1896	Tonawanda, N. Y.	Albany, N. Y.
163507	Barge	Mary Freston	275	275	0	1907	Kingston, N. Y.	New York, N. Y.
51171	Canal boat	Mary Gaffney	104	99	1	1888	Whitehall, N. Y.	Plattsburg, N. Y.
162825	do	Mary Gift	104	98	1	1906	Watervliet, N. Y.	Albany, N. Y.
163545	Barge	Mary H.	410	410	0	1908	South Rondout, N. Y.	New York, N. Y.
51144	Canal boat	Mary Lenahan	109	104	1	1881	Orwell, Vt.	Plattsburg, N. Y.
162826	Barge	Mary Mason	243	243	1	1892	Port Richmond, N. Y.	New York, N. Y.
51406	do	Mary McAndrew	301	301	1	1901	Sleightsburg, N. Y.	Do.
51416	do	Mary Monk	322	322	0	1900	do	Do.

1 Formerly scow No. 12.

2 Formerly barge Wm. J. McIlvain.

UNRIGGED MERCHANT VESSELS OF THE UNITED STATES—Continued.

Official No.	Class.	Name of vessel.	Gross tonnage.	Net tonnage.	Crew.	When built.	Where built.	Home port (where permanent document issued).
163645	Barge	Mary No. 2.	7	7	0	1905	Clarlington, Ohio	Wheeling, W. Va.
51407	do	Mary Quigley	301	301	1	1900	West New Brighton, N. Y.	New York, N. Y.
51258	do	Mary Tryon	285	285	0	1893	Jersey City, N. J.	Do.
164851	Canal boat	Mary A. Fee	127	121	1	1912	Whitehall, N. Y.	Plattsburg, N. Y.
163822	Barge	Mary A. Hammon I	385	385	1	1908	Kingston, N. Y.	New York, N. Y.
162450	do	Mary A. Hooper	313	282	3	1904	Pocomoko City, Md.	Wilmington, Del.
162194	do	Mary A. Kennelly	293	293	97	1904	Brooklyn, N. Y.	New York, N. Y.
51174	Canal boat	Mary A. Kenney	102	97	1	1888	Whitehall, N. Y.	Plattsburg, N. Y.
51401	Barge	Mary A. Keardon	229	229	1	1880	Kingston, N. Y.	New York, N. Y.
51115	Canal boat	Mary A. Roberts	116	110	1	1881	Champlain, N. Y.	Albany, N. Y.
51133	do	Mary A. Stafford	122	116	1	1881	Port Ann, N. Y.	Plattsburg, N. Y.
164925	Barge	Mary B. Kling	220	229	1	1901	Grassy Point, N. Y.	New York, N. Y.
90743	do	Mary B. Rogers	92	87	0	1875	Phippsburg, Me.	New London, Conn.
51317	Canal boat	Mary C. Groves	110	105	1	1898	Whitehall, N. Y.	New York, N. Y.
51330	Barge	Mary C. McNally	379	379	1	1897	Elkton, Md.	Philadelphia, Pa.
51206	Canal boat	Mary C. Wight	117	112	1	1885	West Troy, N. Y.	Plattsburg, N. Y.
163416	Barge	Mary E. Creighton	380	380	1	1908	Kingston, N. Y.	New York, N. Y.
162054	Canal boat	Mary E. Ward	103	98	1	1902	Whitehall, N. Y.	Do.
162966	Barge	Mary F. Flannery	374	374	1	1905	Rondout, N. Y.	Do.
51440	do	Mary F. Hughes	295	295	1	1901	do	Do.
163215	Canal boat	Mary J. De Long	104	99	1	1889	North Bay, N. Y.	Plattsburg, N. Y.
162215	do	Mary J. Oliver	101	96	1	1904	Champlain, N. Y.	Do.
163640	do	Mary J. Sparks	107	99	1	1879	Buffalo, N. Y.	Albany, N. Y.
163147	do	Mary J. Wood	105	99	1	1902	Northumberland, N. Y.	Do.
163523	do	Mary M. Richard	104	99	1	1908	Watervliet, N. Y.	Do.
90630	Barge	Mary S. Bradshaw	379	311	2	1874	Philadelphia, Pa.	Philadelphia, Pa.
163291	do	Mary V. Costello	247	247	1	1904	West New Brighton, N. Y.	Perth Amboy, N. J.
163356	do	Mary Ellen Wool	393	393	1	1907	Kingston, N. Y.	New York, N. Y.
51462	do	Maryland	361	361	3	1899	Elkton, Md.	Baltimore, Md.
162523	Scow	Marysville	12	12	0	1905	Marysville, Wash.	Port Townsend, Wash.
164132	Barge	MASAYA	177	177	1	1906	Camden, N. J.	New York, N. Y.
51240	do	Mascot	179	179	1	1893	Noank, Conn.	Do.
51444	Scow	Mascot	15	15	0	1901	Loring, Alaska	Ketchikan, Alaska.
50949	Barge	Massachusetts	270	257	1	1873	Newburgh, N. Y.	Perth Amboy, N. J.
164170	Canal boat	Master Workman	95	90	1	1991	Tonawanda, N. Y.	Plattsburg, N. Y.
51388	Barge	Mathilde	194	187	1	1900	Wilmington, Del.	Philadelphia, Pa.
162405	do	Mathilde R.	219	219	1	1904	Rondout, N. Y.	New York, N. Y.
51108	Canal boat	Mattie V. Buell	100	95	1	1888	Whitehall, N. Y.	Plattsburg, N. Y.
58063	Barge	Mattilda C. Monk	272	272	0	1895	Port Richmond, N. Y.	New York, N. Y.
67486	do	Mattapony	363	363	1	1900	Elkton, Md.	Philadelphia, Pa.
51166	Canal boat	Mattie	100	95	1	1888	Whitehall, N. Y.	Albany, N. Y.
164307	Barge	Mattie Ann	10	10	2	1906	South Plattsburg, Tenn.	Chattanooga, Tenn.
164279	Canal boat	Mattie & Walter	119	113	1	1890	Ithaca, N. Y.	Plattsburg, N. Y.
51259	Scow	Mattie and Willie	232	232	0	1893	Rondout, N. Y.	New York, N. Y.
163446	Barge	Mauch Chunk	529	501	1	1908	Noank, Conn.	Do.
51249	Canal boat	Maud	103	98	1	1880	North Bay, N. Y.	Plattsburg, N. Y.
51289	Scow	Maud	13	13	0	1897	Blaine, Wash.	Port Townsend, Wash.
51161	Canal boat	Maud S.	99	94	1	1884	Whitehall, N. Y.	Plattsburg, N. Y.
51448	Scow	Maud S.	44	44	0	1901	Anacortes, Wash.	Port Townsend, Wash.
163365	Barge	Mauretailla	476	476	1	1907	Perth Amboy, N. J.	New York, N. Y.
162627	do	Maurice R.	389	389	0	1905	Rondout, N. Y.	Do.
51442	do	Maurice Woods	323	323	1	1901	do	Do.
164635	do	Maxey	6	6	0	1910	Knoxville, Tenn.	Chattanooga, Tenn.
51430	do	Maxim	365	187	1	1902	Noank, Conn.	New York, N. Y.
51294	Scow	May	5	5	0	1897	Blaine, Wash.	Port Townsend, Wash.
163437	Barge	May	153	153	1	1907	Brooklyn, N. Y.	New York, N. Y.
164387	Scow	May	7	7	0	1911	Seattle, Wash.	Port Townsend, Wash.
164551	Barge	May	25	25	1	1910	Burlington, Iowa	Burlington, Iowa
164879	House boat	May	18	18	1	1911	St. Lawrence Park, N. Y.	Cape Vincent, N. Y.
164894	Scow	May	6	6	0	1912	Padilla, Wash.	Port Townsend, Wash.
162513	Canal boat	May Egan	135	128	1	1905	Whitehall, N. Y.	Albany, N. Y.
51378	do	May and Annie	106	101	1	1891	do	Newark, N. J.
51324	Scow	May No. 1.	13	13	0	1896	Whatecom, Wash.	Port Townsend, Wash.
51290	do	Mayflower	13	13	0	1897	Blaine, Wash.	Do.
163325	Barge	Mayflower	27	27	2	1905	Tyrone, Ky.	Louisville, Ky.
163542	do	May Flower	49	49	2	1903	Evansville, Ind.	Wheeling, W. Va.
163239	Scow	Mead No. 1.	265	265	0	1904	Tacoma, Wash.	Tacoma, Wash.
163261	do	Mead No. 2.	255	255	0	1907	do	Do.
51441	Barge	Mechanic	313	229	3	1902	Noank, Conn.	New York, N. Y.
51224	do	Medina	222	210	1	1892	Elkton, Md.	Philadelphia, Pa.
164079	do	Medina	428	395	1	1910	Tottenville, N. Y.	New York, N. Y.
164828	Scow	Melori	61	61	0	1912	Seattle, Wash.	Seattle, Wash.
51392	Barge	Memphis	210	142	2	1900	Noank, Conn.	New York, N. Y.
162932	do	Memphis	412	390	1	1903	Brooklyn, N. Y.	Do.
162644	Scow	Menasha	203	203	0	1889	Berret, Wash.	Port Townsend, Wash.
51331	Barge	Menominee	129	129	0	1889	West Superior, Wis.	Duluth, Minn.
51433	do	Merchant	304	217	1	1902	Noank, Conn.	New York, N. Y.
51275	do	Mercury	337	337	1	1897	Elkton, Md.	Philadelphia, Pa.
51227	do	Messenger	177	177	1	1892	Noank, Conn.	New York, N. Y.
163631	do	Messenger	410	410	1	1908	Perth Amboy, N. J.	Do.

1 Formerly canal boat Addie Haddock.

2 Formerly barge Stella O'Callaghan.

3 Formerly barge Now Then.

† Rebuilt 1910.

UNRIGGED MERCHANT VESSELS OF THE UNITED STATES—Continued.

Official No.	Class.	Name of vessel.	Gross tonnage.	Net tonnage.	Crew.	When built.	Where built.	Home port (where permanent document issues).
164855	House boat	Metabel	12	12	1	1910	Alexandria Bay, N. Y.	Cape Vincent, N. Y.
162022	Scow	Metlakatlan	13	13	0	1903	Metlakatla, Alaska	Ketchikan, Alaska.
51194	Barge	Metropolis	160	160	1	1889	Noank, Conn.	New York, N. Y.
51191	do	Metropolitan	380	367	1	1889	do	Do.
51417	do	Metuchen	336	326	1	1901	Port Richmond, N. Y.	Port Amboy, N. J.
51221	do	Mexico	223	223	1	1889	Orange, Tex.	Port Arthur, Tex.
51357	do	Mexico	288	267	0	1900	Port Richmond, N. Y.	New York, N. Y.
51366	do	Mexico	153	129	1	1900	Brooklyn, N. Y.	Do.
163282	do	Miami	191	191	1	1907	Kingston, N. Y.	Do.
163398	do	MICHAEL DEMPSEY	622	522	1	1907	Camden, N. J.	Philadelphia, Pa.
164699	do	Michael Francis	382	382	1	1911	Kingston, N. Y.	New York, N. Y.
51461	do	Michael Henry	314	314	0	1901	Rondout, N. Y.	Do.
51390	do	Michael Hollerin	291	248	1	1901	Perth Amboy, N. J.	Do.
163573	Canal boat	Michael Rickert	107	101	1	1895	Tonawanda, N. Y.	Plattsburg, N. Y.
164141	do	Michael E. Finnick	100	99	1	1910	Rondout, N. Y.	Albany, N. Y.
51164	do	Michael F. Joy	101	96	1	1887	Whitehall, N. Y.	Plattsburg, N. Y.
51464	do	Michael W. Water	103	97	1	1903	do	Albany, N. Y.
91830	Barge	Michigan	71	71	0	1883	Portland, Oreg.	Port Townsend, Wash.
164486	Scow	Microbe	5	5	0	1911	Seattle, Wash.	Seattle, Wash.
51201	Barge	Midas	149	149	2	1890	Noank, Conn.	New York, N. Y.
51410	Scow	Middaugh	158	158	0	1901	Stellacoon, Wash.	Seattle, Wash.
163518	do	Middlesex	74	74	2	1896	Perth Amboy, N. J.	Perth Amboy, N. J.
92320	Barge	Midget	64	64	2	1891	Lechire, Iowa	Rock Island, Ill.
164850	House boat	Midget	12	12	1	1911	Alexandria Bay, N. Y.	Cape Vincent, N. Y.
164851	do	Mignon	15	15	1	1908	Clayton, N. Y.	Do.
162498	Scow	Mike Dohearty	726	726	1	1899	Sturgeon Bay, Wis.	Milwaukee, Wis.
162275	do	Mike Martin	30	30	0	1904	Loring, Alaska	Ketchikan, Alaska.
51459	Barge	Mildred	282	282	0	1901	Sleightsburg, N. Y.	New York, N. Y.
163624	Scow	Mildred	223	223	1	1908	Perth Amboy, N. J.	Do.
164025	Barge	Mildred McNally	494	494	2	1910	Elkton, Md.	Philadelphia, Pa.
162090	do	Milford	209	189	1	1903	Brooklyn, N. Y.	New York, N. Y.
51198	do	Millie	153	146	2	1889	do	Do.
163293	do	Millwood	215	190	1	1907	Tottenville, N. Y.	Do.
162199	do	Milo Mead	115	113	1	1904	City Island, N. Y.	Bridgeport, Conn.
51195	do	Milton	162	162	1	1889	Noank, Conn.	New York, N. Y.
51342	do	Milton	290	268	0	1899	Port Richmond, N. Y.	Do.
51307	do	Milwaukee	169	169	0	1898	Brooklyn, N. Y.	Do.
51288	do	Minerva	25	25	0	1898	Ballard, Wash.	Port Townsend, Wash.
163145	do	Minerva	222	222	1	1907	Brooklyn, N. Y.	New York, N. Y.
51287	do	Mink	539	539	0	1898	San Francisco, Cal.	St. Michael, Alaska.
164260	Scow	Mink	11	11	0	1910	Quadra, Alaska	Seattle, Wash.
51371	Barge	Minneapolis	192	123	0	1900	Noank, Conn.	New York, N. Y.
162465	do	Minnehaba	31	31	0	1905	St. Paul, Minn.	St. Paul, Minn.
51238	do	Minnie	155	147	1	1887	Brooklyn, N. Y.	New York, N. Y.
162152	do	Minnie D. Kennelly	371	371	1	1904	do	Do.
162277	do	Minnie T. Robinson	266	262	2	1904	Pocomoke City, Md.	Seaford, Del.
163276	do	Minoa	168	141	0	1907	Tottenville, N. Y.	New York, N. Y.
164852	House boat	Miron	7	7	1	1904	Clayton, N. Y.	Cape Vincent, N. Y.
51208	Canal boat	Miss Georgie	143	136	1	1890	Buffalo, N. Y.	Buffalo, N. Y.
51197	Barge	Mission	160	160	1	1889	Noank, Conn.	New York, N. Y.
164516	do	Mississippi	315	315	8	1911	Lake City, Minn.	La Crosse, Wis.
164645	do	Mizzo	550	550	1	1911	St. Michael, Alaska	St. Michael, Alaska.
162274	Scow	Mr. Dooley	30	30	0	1904	Loring, Alaska	Ketchikan, Alaska.
162902	Barge	Mobile	201	201	1	1906	Brooklyn, N. Y.	New York, N. Y.
162624	do	Mobjack	426	426	1	1905	Elkton, Md.	Philadelphia, Pa.
51320	do	Mocha	123	84	1	1898	Eddyville, N. Y.	New York, N. Y.
51402	do	Mogul	318	284	0	1901	Weehawken, N. J.	Do.
51281	do	Mohawk	180	164	1	1897	Noank, Conn.	Do.
51336	do	Mohawk	414	391	0	1899	Brooklyn, N. Y.	Do.
164640	do	Mohawk	466	466	1	1911	Elkton, Md.	Philadelphia, Pa.
163625	do	Mohawk Barge No. 1	13	13	4	1906	Terre Haute, Ind.	Evansville, Ind.
51282	do	Mohegan	178	162	1	1897	Noank, Conn.	New York, N. Y.
162295	do	Moline	58	58	0	1904	Rock Island, Ill.	Rock Island, Ill.
51468	Scow	Mollie	18	18	0	1903	Whatcom, Wash.	Port Townsend, Wash.
162704	Barge	Mollie	286	286	1	1898	Brooklyn, N. Y.	New York, N. Y.
162985	Scow	Mollie	12	12	0	1906	Tacoma, Wash.	Tacoma, Wash.
51418	Canal boat	Mollie B.	95	90	1	1901	Champlain, N. Y.	Plattsburg, N. Y.
164844	Barge	Mollie Weston	369	341	3	1912	Seaford, Del.	Seaford, Del.
163242	Canal boat	Mollie J. Boles	103	98	1	1907	Whitehall, N. Y.	New York, N. Y.
51251	Barge	Monarch	675	655	8	1895	Brooklyn, N. Y.	Do.
51272	Canal boat	Monarch	133	133	1	1890	Whitehall, N. Y.	Plattsburg, N. Y.
163687	Barge	Monitor	120	114	2	1871	Brooklyn, N. Y.	New York, N. Y.
164856	House boat	Monitor	12	12	1	1911	Alexandria Bay, N. Y.	Cape Vincent, N. Y.
162642	Barge	Monocacy	150	150	1	1905	Port Richmond, N. Y.	Baltimore, Md.
51460	do	Monongahela	235	184	2	1903	Baltimore, Md.	Do.
51451	do	Monroe	335	251	1	1902	Noank, Conn.	New York, N. Y.
162759	Scow	MONROE DOCTRINE	446	446	0	1897	Buffalo, N. Y.	Buffalo, N. Y.
51368	Barge	Monrovia	144	126	2	1901	Port Richmond, N. Y.	Baltimore, Md.
162562	Canal boat	Montana	136	136	1	1890	Buffalo, N. Y.	Buffalo, N. Y.

1 Formerly barge Tloga.

UNRIGGED MERCHANT VESSELS OF THE UNITED STATES—Continued.

Official No.	Class.	Name of vessel.	Gross tonnage.	Net tonnage.	Crew.	When built.	Where built.	Home port (where permanent document issues).
162602	Barge	Montana	151	104	1	1906	Baltimore, Md.	Baltimore, Md.
162706	do.	Montana	922	922	1	1906	Winslow, Wash.	St. Michael, Alaska.
51363	do.	Montauk	192	170	1	1900	Noank, Conn.	New York, N. Y.
51165	do.	Montrose	202	185	0	1887	Elizabeth, N. J.	Do.
163566	Canal boat	Monty Bros.	103	97	0	1901	Northumberland, N. Y.	Albany, N. Y.
51422	Barge	Moody Lee	163	163	2	1900	Brooklyn, N. Y.	New York, N. Y.
161723	do.	Moos	175	175	0	1910	Ambridge, Pa.	Port Arthur, Tex.
51263	do.	Moonlight	283	283	0	1893	South Rondout, N. Y.	New York, N. Y.
161810	do.	Moonlight	14	14	1	1912	Charleston, W. Va.	Wheeling, W. Va.
163152	Scow	Mouse	406	406	1	1907	Winslow, Wash.	St. Michael, Alaska.
51393	do.	Moran No. 1.	33	33	0	1900	Seattle, Wash.	Seattle, Wash.
51193	Barge	Morgan	383	372	1	1889	Noank, Conn.	New York, N. Y.
51389	do.	Morgan	200	200	1	1883	Camden, N. J.	Do.
163435	do.	Morgan City	507	507	2	1908	Perth Amboy, N. J.	Do.
162420	Canal boat	Morgan B. Griswold	104	98	1	1905	Whitehall, N. Y.	Plattsburg, N. Y.
51184	do.	Morgan L. Holmes	104	99	1	1888	Northumberland, N. Y.	Albany, N. Y.
161691	Barge	Morganton	6	6	1	1911	Morganton, Tenn.	Chattanooga, Tenn.
51202	do.	Morua	160	160	2	1890	Noank, Conn.	New York, N. Y.
51380	do.	Morning Star	214	214	1	1900	South Rondout, N. Y.	Do.
163326	do.	Morning Star	178	178	1	1907	Brooklyn, N. Y.	Do.
51370	Canal boat	Morris Shean	104	97	1	1887	Middleport, N. Y.	Albany, N. Y.
161604	Scow	Morrison	136	136	2	1903	Green Bay, Wis.	Milwaukee, Wis.
163266	Barge	Morton	168	141	0	1907	Tottenville, N. Y.	New York, N. Y.
51138	Canal boat	Moses Davls.	116	110	1	1881	Champlain, N. Y.	Albany, N. Y.
16851	Barge	Moses G. Leonard	150	145	1	1853	Poughkeepsie, N. Y.	New York, N. Y.
51355	do.	Mott Haven	105	89	0	1900	Weehawken, N. J.	Do.
161372	Scow	Mt. Vernon	115	115	0	1911	Seattle, Wash.	Port Townsend, Wash.
161485	do.	Mousquito	5	5	0	1911	do.	Seattle, Wash.
164441	do.	Mukluk	26	26	0	1911	do.	Do.
162739	Canal boat	Munger Bros.	115	109	1	1893	Orwell, Vt.	Albany, N. Y.
51381	Barge	Munson	210	142	2	1900	Noank, Conn.	New York, N. Y.
163995	Scow	Munson	31	31	1	1910	Shelton, Wash.	Tacoma, Wash.
163779	do.	MUNSTER	316	316	1	1909	Ecorse, Mich.	Buffalo, N. Y.
163126	Canal boat	Murphy Boys	102	97	1	1907	Whitehall, N. Y.	Plattsburg, N. Y.
164175	Scow	Mutt	20	20	0	1911	Seattle, Wash.	Seattle, Wash.
51284	Barge	Mutual	149	149	2	1897	Brooklyn, N. Y.	New York, N. Y.
162434	Scow	MUTUAL	441	441	1	1905	Buffalo, N. Y.	Buffalo, N. Y.
51445	Barge	Myra	233	219	0	1502	Gildersteeve, Conn.	Hartford, Conn.
164281	Canal boat	Myron P. Bush	111	106	1	1893	Buffalo, N. Y.	Plattsburg, N. Y.
51291	Scow	Myrtle	13	13	0	1897	Blaine, Wash.	Port Townsend, Wash.
93197	Barge	Myrtle II	48	48	0	1901	Nome, Alaska	Nome, Alaska
51228	do.	Mystic	177	177	1	1892	Noank, Conn.	New York, N. Y.
51268	Scow	Mystic	10	10	0	1897	Blaine, Wash.	Port Townsend, Wash.
N.								
163492	Scow	N. 1.	90	90	2	1884	Racine, Wis.	Duluth, Minn.
163489	do.	N. 2.	84	84	2	1883	do.	Do.
163490	do.	N. 3.	175	175	2	1892	Milwaukee, Wis.	Do.
163491	do.	N. 4.	192	192	2	1894	do.	Do.
67483	Canal boat	N. Goodrow	104	97	1	1901	Watervliet, N. Y.	Plattsburg, N. Y.
163193	do.	N. Osterhoudt	101	96	1	1890	Buffalo, N. Y.	Do.
67433	do.	N. F. Smith	151	151	0	1899	Whitehall, N. Y.	Albany, N. Y.
162575	do.	N. H. Wood	105	98	1	1903	Northumberland, N. Y.	Do.
130728	Scow	N. T. Hanson	39	22	1	1896	Woolwich, Me.	Trenton, N. J.
161431	Barge	N. A. D. Co. No. 5.	251	251	1	1912	Lockport, La.	Brashear, La.
161835	do.	N. A. D. Co. No. 6.	251	251	1	1912	do.	Do.
164888	do.	N. A. D. Co. No. 7.	251	251	1	1912	do.	Do.
161889	do.	N. A. D. Co. No. 8.	251	251	1	1912	do.	Do.
67168	Scow	N. E. T. Co. No. 1.	194	185	1	1881	New Haven, Conn.	New Haven, Conn.
67170	do.	N. E. T. Co. No. 3.	194	185	1	1881	do.	Do.
67172	do.	N. E. T. Co. No. 5.	194	185	1	1881	do.	Do.
67174	do.	N. E. T. Co. No. 7.	194	185	1	1881	do.	Do.
67176	do.	N. E. T. Co. No. 9.	197	189	1	1881	do.	Do.
67178	do.	N. E. T. Co. No. 11.	197	189	1	1881	do.	Do.
67179	do.	N. E. T. Co. No. 12.	197	189	1	1881	do.	Do.
67180	do.	N. E. T. Co. No. 13.	197	189	0	1881	do.	Do.
67181	do.	N. E. T. Co. No. 14.	197	189	1	1881	do.	Do.
67182	do.	N. E. T. Co. No. 15.	197	189	1	1881	do.	Do.
67199	do.	N. E. T. Co. No. 32.	197	189	0	1881	do.	Do.
67200	do.	N. E. T. Co. No. 33.	197	189	1	1881	do.	Do.
67201	do.	N. E. T. Co. No. 34.	197	189	1	1881	do.	Do.
67202	do.	N. E. T. Co. No. 35.	197	189	1	1881	do.	Do.
67205	do.	N. E. T. Co. No. 38.	197	189	1	1881	do.	Do.
67206	do.	N. E. T. Co. No. 39.	197	189	1	1881	do.	Do.
67207	do.	N. E. T. Co. No. 40.	197	189	1	1882	do.	Do.
67210	do.	N. E. T. Co. No. 41.	197	189	1	1881	do.	Do.
67211	do.	N. E. T. Co. No. 44.	197	189	1	1881	do.	Do.
67212	do.	N. E. T. Co. No. 45.	197	189	1	1881	do.	Do.
67236	do.	N. E. T. Co. No. 63.	197	189	1	1882	do.	Do.
67237	do.	N. E. T. Co. No. 64.	197	189	1	1882	do.	Do.
164661	do.	N. L. J. T. Co. No. 1.	57	57	0	1911	Seattle, Wash.	Seattle, Wash.

UNRIGGED MERCHANT VESSELS OF THE UNITED STATES--Continued.

Official No.	Class.	Name of vessel.	Gross tonnage.	Net tonnage.	Crew.	When built.	Where built.	Home port (where permanent document issued).
164609	Scow	N. O. Co. No. 1.	7	7	0	1911	Olympia, Wash.	Tacoma, Wash.
164610	do	N. O. Co. No. 2.	6	6	0	1911	do	do.
164626	do	N. P. T. Co. No. 1.	69	69	0	1910	Colby, Wash.	Seattle, Wash.
162013	do	N. P. and C. S. Co. No. 1.	7	7	0	1902	Blaine, Wash.	Port Townsend, Wash.
162014	do	N. P. and C. S. Co. No. 2.	14	14	0	1902	do	do.
162913	Barge	N. Y. P. & N. R. R. BARGE No. 2.	1,257	1,174	6	1906	Sparrow Point, Md.	Philadelphia, Pa.
162944	do	N. Y. P. & N. R. R. BARGE No. 4.	1,257	1,174	6	1906	do	do.
67390	do	N. Y. P. & N. R. R. BARGE No. 5.	1,671	1,671	7	1897	Elizabeth, N. J.	do.
67435	do	N. Y. P. & N. R. R. BARGE No. 8.	1,255	1,173	5	1901	Sparrow Point, Md.	do.
67490	do	N. Y. P. & N. R. R. BARGE No. 9.	1,423	1,336	5	1901	Wilmington, Del.	do.
162088	do	N. Y. P. & N. R. R. BARGE No. 10.	1,423	1,336	5	1903	do	do.
162445	do	N. Y. P. & N. R. R. BARGE No. 14.	1,467	1,377	5	1905	Camden, N. J.	do.
163830	do	N. Y. P. & N. R. R. BARGE No. 16.	1,288	1,288	4	1909	do	do.
164044	do	N. Y. P. & N. R. R. BARGE No. 17.	1,288	1,288	4	1910	do	do.
163951	do	N. Y. S. U. Co. No. 25.	278	278	1	1909	South Rondout, N. Y.	New York, N. Y.
163952	do	N. Y. S. U. Co. No. 26.	278	278	1	1909	do	do.
67598	do	N. & C. 8.	126	85	2	1891	Berkley, Va.	Norfolk, Va.
164017	House boat	Nahma.	102	102	2	1901	Rockport, Ontario.	New York, N. Y.
130912	do	Najme.	101	101	1	1901	Islip, N. Y.	do.
162023	Scow	Nakat.	15	15	0	1903	Wales Island, Alaska.	Ketchikan, Alaska.
164247	Barge	Nance.	6	6	0	1907	Nance Ferry, Tenn.	Chattanooga, Tenn.
67403	Scow	Nancy.	28	28	0	1898	New Haven, Conn.	New York, N. Y.
162738	do	Nancy.	34	34	0	1906	Anacortes, Wash.	Port Townsend, Wash.
164857	House boat	Nancy.	6	6	0	1911	Alexandria Bay, N. Y.	Cape Vincent, N. Y.
51271	Barge	Nanjemoy.	300	300	1	1895	Elkton, Md.	Philadelphia, Pa.
48627	do	Nansemond.	361	361	1	1895	do	do.
67452	do	Napoleon.	423	423	9	1901	Duluth, Minn.	Duluth, Minn.
67474	Canal boat	Napoleon Gamache.	102	97	1	1901	Champlain, N. Y.	Plattsburg, N. Y.
164454	do	Nat Carswell.	104	98	1	1905	Watervliet, N. Y.	Albany, N. Y.
130248	Barge	Nathan Lawrence.	652	615	6	1883	Bath, Me.	Wilmington, Del.
162403	do	Natrona.	423	423	1	1905	Wilmington, Del.	Philadelphia, Pa.
52900	do	Nauticus.	238	226	1	1874	Rocky Hill, Conn.	Hartford, Conn.
67432	do	Navy Blue.	454	454	0	1900	Rondout, N. Y.	New York, N. Y.
67487	do	Ned Irish.	288	288	1	1903	West New Brighton, N. Y.	do.
162043	do	Neenah.	205	205	0	1905	Everett, Wash.	Port Townsend, Wash.
67315	Canal boat	Nellsons and Palmer.	128	122	1	1895	Whitehall, N. Y.	Plattsburg, N. Y.
67375	Scow	Nellie.	5	5	0	1898	Bench, Wash.	Port Townsend, Wash.
67400	Barge	Nellie.	7	7	1	1899	Alexandria Bay, N. Y.	Cape Vincent, N. Y.
162597	do	Nellie.	37	37	0	1895	Ilwaco, Mich.	Detroit, Mich.
164462	do	Nellie B.	108	108	2	1908	Jacksonville, Fla.	Jacksonville, Fla.
163241	Canal boat	Nellie C.	100	95	1	1887	Durhamville, N. Y.	Plattsburg, N. Y.
162320	do	Nellie Maher.	102	97	1	1898	Whitehall, N. Y.	Albany, N. Y.
67429	Scow	Nellie No. 1.	10	10	0	1900	Anacortes, Wash.	Port Townsend, Wash.
164819	do	Nellie No. 2.	15	15	0	1912	do	do.
67405	Barge	Nellie O'Boyle.	298	298	1	1890	Eddyville, N. Y.	New York, N. Y.
162823	do	Nellie T.	255	255	1	1904	Kingston, N. Y.	do.
164103	do	Nelson.	426	391	1	1910	Tollenville, N. Y.	do.
67334	do	Nelson Zabritskle.	271	271	0	1893	Rondout, N. Y.	do.
161698	Dredge	NELSON Z. GRAVES.	705	507	14	1911	Sparrow Point, Md.	Somers Point, N. J.
67391	Barge	Neptune.	352	352	1	1893	Elkton, Md.	Philadelphia, Pa.
162161	Scow	Neptune No. 1.	60	60	0	1904	Seattle, Wash.	Port Townsend, Wash.
164843	do	Neptune No. 2.	14	14	0	1912	do	do.
163271	Barge	Nereus.	217	217	1	1907	Brooklyn, N. Y.	New York, N. Y.
67493	do	NESHANNOCK.	229	229	1	1903	Camden, N. J.	Port Arthur, Tex.
67256	Canal boat	Nettle.	102	97	1	1834	Whitehall, N. Y.	Plattsburg, N. Y.
162319	do	Nettle Cahill.	103	97	1	1903	do	Albany, N. Y.
67463	Scow	Nettle.	18	18	0	1901	Anacortes, Wash.	Port Townsend, Wash.
163803	Barge	Neuse.	461	461	1	1909	Elkton, Md.	Philadelphia, Pa.
67409	do	Nowark.	313	261	2	1900	Baltimore, Md.	Baltimore, Md.
67412	do	Nowark.	112	96	0	1900	Brooklyn, N. Y.	New York, N. Y.
67416	do	New Castle.	145	127	4	1900	Kennebunk, Me.	Portsmouth, N. H.
163050	do	New Haven.	272	272	1	1907	Rondout, N. Y.	New York, N. Y.
65063	do	New Jersey.	1,347	1,177	7	1877	Barrow, England.	Perth Amboy, N. J.
130671	do	New Light.	31	29	2	1894	Beaufort, N. C.	Burlington, N. C.
162773	do	Newman.	17	17	1	1906	Cape Vincent, N. Y.	Cape Vincent, N. Y.
67296	do	New Market.	121	115	3	1892	Kennebunk, Me.	Portsmouth, N. H.
67413	do	Newport.	112	96	0	1900	Brooklyn, N. Y.	New York, N. Y.
163290	do	Newport.	175	162	0	1907	Port Jefferson, N. Y.	do.
67489	do	Newport News.	157	157	1	1899	Tottenville, N. Y.	do.
67280	do	New York.	215	192	0	1890	Brooklyn, N. Y.	do.
67380	do	New York.	450	450	0	1898	Unalaska, Alaska.	St. Michael, Alaska.
67415	Canal boat	New York.	97	92	1	1900	Whitehall, N. Y.	Plattsburg, N. Y.
164781	Barge	New York Dock Co. No. 21.	451	451	0	1912	Port Richmond, N. Y.	New York, N. Y.
164804	do	New York Dock Co. No. 22.	226	226	1	1912	do	do.
67376	Scow	Niagara.	11	11	0	1897	Fairhaven, Wash.	Port Townsend, Wash.
162271	do	Niagara.	12	12	0	1904	Anacortes, Wash.	do.

1 Formerly barge No. 9.

2 Formerly barge N. Y. P. & N. R. R. No. 10.

3 Formerly British house boat Nelson.

4 Formerly barge Marjorie.

5 Formerly barge (a) Louis B. Tucker.

6 Formerly barge (b) York.

7 Formerly

(a) British ship Yarkand.

(b) Russian ship Yarkand.

(c) Steel barge Yarkand.

† Rebuilt 1909.

‡ Rebuilt 1907.

7 Formerly barge Jaxson.

UNRIGGED MERCHANT VESSELS OF THE UNITED STATES—Continued.

Official No.	Class.	Name of vessel.	Gross tonnage.	Net tonnage.	Crew.	When built.	Where built.	Home port (where permanent document issues).
162991	Barge	Niagara	346	298	1	1906	Weehawken, N. J.	New York, N. Y.
163052	do	Niagara	279	250	5	1906	Buffalo, N. Y.	Buffalo, N. Y.
163329	Dredge	Niagara	149	140	18	1907	Baltimore, Md.	Savannah, Ga.
163166	Scow	Niagara	11	11	0	1907	Hallard, Wash.	Seattle, Wash.
67292	Barge	Nienhagen	174	174	1	1889	Orange, Tex.	Port Arthur, Tex.
164251	do	Nichols	7	7	0	1908	Nichols Ferry, Tenn.	Chattanooga, Tenn.
162723	do	Niek McCullough	293	293	1	1904	Sleightsburg, N. Y.	New York, N. Y.
164695	do	Niles	6	6	1	1910	McGhee, Tenn.	Chattanooga, Tenn.
164915	do	Niles	7	7	1	1912	do	do
162138	do	19	245	245	1	1903	Mariner Harbor, N. Y.	Perth Amboy, N. J.
67481	Scow	97	392	392	1	1902	Buffalo, N. Y.	Buffalo, N. Y.
67427	Barge	98	387	387	1	1900	do	do
164883	House boat	Nip	8	8	1	1908	Alexandria Bay, N. Y.	Cape Vincent, N. Y.
67482	Scow	Noel	15	15	0	1902	Wales Island, Alaska	Ketchikan, Alaska.
67264	Canal boat	Nora Costello	104	98	1	1859	Whitehall, N. Y.	Plattsburg, N. Y.
67329	Scow	Nora Kelly	25	25	2	1886	Duluth, Minn.	Duluth, Minn.
164561	Canal boat	Nora Kenny	106	99	1	1911	Rondout, N. Y.	Albany, N. Y.
67488	Barge	Norfolk	164	164	1	1899	Brooklyn, N. Y.	New York, N. Y.
163468	do	Norfolk	377	377	2	1907	Kingston, N. Y.	do
164611	do	Norline	38	28	1	1911	Beaumont, Tex.	Port Arthur, Tex.
18337	do	Norman	815	815	3	1862	Philadelphia, Pa.	Richmond, Va.
163345	do	Norman	372	372	1	1907	Kingston, N. Y.	New York, N. Y.
163313	Scow	Norman	259	259	0	1907	Stellacoom, Wash.	Seattle, Wash.
163751	Barge	Norman	302	296	0	1909	Gildersleeve, Conn.	Hartford, Conn.
164351	Dredge	NORMAN H. DAVIS	664	501	5	1911	Sparrow Point, Md.	Baltimore, Md.
67307	Barge	Norman H. Johnson	196	187	1	1880	Wilmington, Del.	New York, N. Y.
162166	do	NORMAN KELLEY	513	497	6	1905	Buffalo, N. Y.	Sandusky, Ohio.
162182	Scow	North Coast	46	46	0	1901	Seattle, Wash.	Seattle, Wash.
163233	do	North Shore No. 1	137	137	0	1907	Tacoma, Wash.	Tacoma, Wash.
67428	Barge	North Star	239	239	1	1900	South Rondout, N. Y.	New York, N. Y.
164323	Scow	Northfork	23	23	0	1910	La Conner, Wash.	Port Townsend, Wash.
67438	Barge	North Western	256	256	0	1894	West Superior, Wis.	Duluth, Minn.
164226	Canal boat	Norwalk	131	131	0	1896	Tonawanda, N. Y.	Hridgeport, Conn.
67417	Barge	Norwood	110	95	0	1900	Brooklyn, N. Y.	New York, N. Y.
67250	do	November	109	103	2	1885	do	do
164654	do	No. 00	98	98	0	1909	Koggiung, Alaska	Unalaska, Alaska.
67454	do	Number One	531	401	5	1901	Baltimore, Md.	Baltimore, Md.
67248	Scow	No. 1	109	109	0	1875	Connors Point, Wis.	Duluth, Minn.
67313	Barge	No. 1	1,463	1,463	5	1895	West Bay City, Mich.	Chicago, Ill.
67326	Scow	No. 1	357	353	4	1897	Noank, Conn.	Stonington, Conn.
67492	Barge	No. 1	731	731	1	1903	do	New York, N. Y.
162827	do	No. 1	136	99	1	1906	Brooklyn, N. Y.	do
162860	Scow	No. 1	25	25	0	1906	Bath, Me.	do
163199	do	No. 1	42	42	2	1907	Duluth, Minn.	Duluth, Minn.
163731	Dredge	No. 1	204	201	2	1890	Houghton, Mich.	do
163733	Scow	No. 1	44	44	2	1903	do	do
164028	do	No. 1	200	200	1	1893	Sheboygan, Wis.	Milwaukee, Wis.
164190	do	No. 1	79	79	3	1898	Saginaw, Mich.	Duluth, Minn.
164381	Barge	No. 1	462	462	1	1904	Wilmington, Del.	New York, N. Y.
164435	Scow	No. 1	79	79	2	1895	Oshkosh, Wis.	Milwaukee, Wis.
164519	do	No. 1	24	24	1	1909	Ogdensburg, N. Y.	Cape Vincent, N. Y.
164555	Dredge	No. 1	219	153	1	1879	Saginaw, Mich.	Milwaukee, Wis.
164655	Barge	No. 1	49	49	0	1909	Nushagak, Alaska	Unalaska, Alaska.
164656	do	No. 1	98	98	0	1903	do	do
164792	Dredge	No. 1	293	293	1	1911	Sturgeon Bay, Wis.	Milwaukee, Wis.
67333	Scow	No. 2	357	353	16	1897	Noank, Conn.	Stonington, Conn.
67338	do	No. 2	85	85	0	1887	Duluth, Minn.	Duluth, Minn.
67402	do	No. 2	253	253	11	1890	do	do
67460	Barge	No. 2	205	205	4	1880	Brooklyn, N. Y.	New York, N. Y.
162234	do	No. 2	33	33	1	1895	Sault Ste. Marie, Mich.	Detroit, Mich.
162381	Dredge	No. 2	401	236	4	1905	Patchogue, N. Y.	Patchogue, N. Y.
162319	Barge	No. 2	104	104	1	1902	Oshkosh, Wis.	Milwaukee, Wis.
162648	Scow	No. 2	92	92	0	1900	Houghton, Mich.	Marquette, Mich.
162941	Barge	No. 2	132	102	1	1906	Brooklyn, N. Y.	New York, N. Y.
163076	Dredge	No. 2	236	236	3	1897	Milwaukee, Wis.	Milwaukee, Wis.
163732	do	No. 2	110	119	3	1859	Houghton, Mich.	Duluth, Minn.
164029	Scow	No. 2	200	210	1	1893	Sheboygan, Wis.	Milwaukee, Wis.
164510	Barge	No. 2	359	359	1	1906	Baltimore, Md.	New York, N. Y.
164556	Dredge	No. 2	320	320	1	1883	Manitowoc, Wis.	Milwaukee, Wis.
164657	Barge	No. 2	49	49	0	1909	Nushagak, Alaska	Unalaska, Alaska.
164658	do	No. 2	98	98	0	1903	do	do
52228	Scow	No. 3	60	57	2	1870	Rockland Lake, N. Y.	New York, N. Y.
67297	Barge	No. 3	574	574	4	1892	Noank, Conn.	do
162235	do	No. 3	80	80	1	1897	Detroit, Mich.	Detroit, Mich.
162520	do	No. 3	152	152	1	1905	Oshkosh, Wis.	Milwaukee, Wis.
162649	Scow	No. 3	59	59	0	1904	Houghton, Mich.	Marquette, Mich.
163160	do	No. 3	617	617	7	1907	Manitowoc, Wis.	Duluth, Minn.
163823	do	No. 3	355	355	2	1899	Duluth, Minn.	do

† Formerly barge {^a No. 10.
^b P. R. R. 712.

† Abandoned June, 1912.
‡ Floating dry dock.

§ Steel.

UNRIGGED MERCHANT VESSELS OF THE UNITED STATES—Continued.

Official No.	Class.	Name of vessel.	Gross tonnage.	Net tonnage.	Crew.	When built.	Where built.	Home port (where permanent document issues).
164053	Scow	No. 3	190	190	1	1894	Sheboygan, Wis.	Milwaukee, Wis.
164304	Dredge	No. 3	762	732	14	1900	Chicago, Ill.	Duluth, Minn.
164511	Barge	No. 3	463	463	1	1907	Wilmington, Del.	New York, N. Y.
164593	do	No. 3	58	58	4	1891	Detroit, Mich.	Detroit, Mich.
67324	do	No. 4	591	591	1	1897	Noank, Conn.	New York, N. Y.
67484	Scow	No. 4	420	420	0	1887	West Superior, Wis.	Duluth, Minn.
163161	do	No. 4	617	617	7	1907	Manitowoc, Wis.	Do.
163734	do	No. 4	90	90	2	1900	Houghton, Mich.	Do.
163824	do	No. 4	355	355	2	1909	Duluth, Minn.	Do.
164057	Dredge	No. 4	332	332	1	1890	Milwaukee, Wis.	Milwaukee, Wis.
164160	Barge	No. 4	355	342	1	1910	Noank, Conn.	New York, N. Y.
164316	Scow	No. 4	269	269	0	1896	Chicago, Ill.	Duluth, Minn.
164382	Barge	No. 4	462	462	1	1906	Wilmington, Del.	New York, N. Y.
67257	do	No. 5	105	100	2	1887	Brooklyn, N. Y.	Do.
67485	do	No. 5	41	41	1	1902	Wells Island, N. Y.	Capo Vincent, N. Y.
162236	Scow	No. 5	85	85	1	1891	Buffalo, N. Y.	Detroit, Mich.
163046	Dredge	No. 5	285	285	7	1889	South Chicago, Ill.	Buffalo, N. Y.
163509	Scow	No. 5	618	618	2	1908	Duluth, Minn.	Duluth, Minn.
163735	do	No. 5	117	117	2	1904	Houghton, Mich.	Do.
163763	do	No. 5	491	351	0	1908	Chicago, Ill.	Do.
164229	Barge	No. 5	355	342	1	1910	Noank, Conn.	New York, N. Y.
164291	do	No. 5	17	17	1	1902	Detroit, Mich.	Detroit, Mich.
164562	Scow	No. 5	94	94	1	1891	Sheboygan, Wis.	Marquette, Mich.
52231	do	No. 6	60	57	2	1870	Rockland Lake, N. Y.	New York, N. Y.
67259	Barge	No. 6	108	102	1	1887	Brooklyn, N. Y.	Do.
162237	Scow	No. 6	85	85	0	1894	Buffalo, N. Y.	Detroit, Mich.
162455	Barge	No. 6	284	281	0	1901	Wilmington, Del.	Buffalo, N. Y.
163736	Scow	No. 6	123	123	2	1901	Houghton, Mich.	Duluth, Minn.
164277	Barge	No. 6	355	342	1	1910	Noank, Conn.	New York, N. Y.
164561	Scow	No. 6	94	94	1	1891	Sheboygan, Wis.	Marquette, Mich.
67491	do	No. 7	369	369	2	1903	Jacksonville, Fla.	New York, N. Y.
162651	do	No. 7	41	41	0	1900	Houghton, Mich.	Marquette, Mich.
163077	Dredge	No. 7	292	292	0	1891	Sheboygan, Wis.	Milwaukee, Wis.
163116	Scow	No. 7	97	97	1	1907	Detroit, Mich.	Detroit, Mich.
163737	do	No. 7	142	142	2	1898	Houghton, Mich.	Duluth, Minn.
164054	do	No. 7	151	151	1	1892	Sheboygan, Wis.	Milwaukee, Wis.
67291	Barge	No. 8	572	572	1	1891	Noank, Conn.	New York, N. Y.
67362	Scow	No. 8	93	93	0	1898	Duluth, Minn.	Duluth, Minn.
164055	do	No. 8	158	158	1	1892	Sheboygan, Wis.	Milwaukee, Wis.
164056	Dredge	No. 8	385	385	1	1893	do	Do.
164512	Barge	No. 8	493	463	1	1907	Wilmington, Del.	New York, N. Y.
67261	do	No. 9	167	159	1	1888	Brooklyn, N. Y.	Do.
67391	do	No. 9	242	242	1	1898	do	Do.
162259	Scow	No. 9	362	362	0	1903	Wilmington, Del.	Buffalo, N. Y.
162653	do	No. 9	97	97	0	1901	Houghton, Mich.	Marquette, Mich.
163078	Dredge	No. 9	959	959	0	1906	Buffalo, N. Y.	Milwaukee, Wis.
164313	Barge	No. 9	485	485	1	1907	Baltimore, Md.	New York, N. Y.
67328	do	No. 10	641	641	1	1897	Noank, Conn.	Do.
67383	do	No. 10	200	200	1	1893	Grassy Point, N. Y.	Do.
67469	do	No. 10	837	826	1	1901	Chelsea, Mass.	Do.
162340	Scow	No. 10	362	362	1	1903	Wilmington, Del.	Buffalo, N. Y.
163481	Barge	No. 10	254	254	1	1907	Gildersleeve, Conn.	New York, N. Y.
163738	Scow	No. 10	334	334	2	1900	Houghton, Mich.	Duluth, Minn.
164538	do	No. 10	239	239	0	1907	Mobile, Ala.	Plymouth, Mass.
67272	Barge	No. 11	176	169	1	1890	Brooklyn, N. Y.	New York, N. Y.
67420	do	No. 11	725	725	1	1900	Noank, Conn.	Do.
67467	do	No. 11	809	809	1	1901	Chelsea, Mass.	Do.
162321	Scow	No. 11	420	420	1	1904	Ferrysburg, Mich.	Detroit, Mich.
162654	do	No. 11	44	44	0	1903	Houghton, Mich.	Marquette, Mich.
163739	do	No. 11	372	372	2	1904	do	Duluth, Minn.
164539	do	No. 11	311	311	0	1907	Mobile, Ala.	Plymouth, Mass.
67335	Barge	No. 12	176	161	1	1897	Noank, Conn.	New York, N. Y.
67468	do	No. 12	627	627	1	1900	Astoria, N. Y.	Do.
67477	do	No. 12	725	725	1	1902	Noank, Conn.	Do.
162655	Scow	No. 12	79	79	0	1900	Houghton, Mich.	Marquette, Mich.
163753	do	No. 12	418	418	0	1907	Cleveland, Ohio	Duluth, Minn.
164540	do	No. 12	550	550	0	1907	Pascagoula, Miss.	Plymouth, Mass.
67331	do	No. 13	42	42	3	1890	Ashland, Wis.	Duluth, Minn.
67470	Barge	No. 13	881	870	1	1901	Chelsea, Mass.	New York, N. Y.
164541	Scow	No. 13	550	550	0	1907	Mobile, Ala.	Plymouth, Mass.
162709	do	No. 14	356	356	1	1901	Detroit, Mich.	Detroit, Mich.
163716	do	No. 14	325	325	1	1903	Manitowoc, Wis.	Milwaukee, Wis.
164058	do	No. 14	181	181	1	1896	Milwaukee, Wis.	Do.
164542	do	No. 14	550	550	0	1908	Pascagoula, Miss.	Plymouth, Mass.
164558	do	No. 14	277	277	1	1908	Green Bay, Wis.	Milwaukee, Wis.
164664	Barge	No. 14	352	352	0	1910	New London, Conn.	Philadelphia, Pa.
162732	do	No. 15	185	185	1	1906	Brooklyn, N. Y.	New York, N. Y.
162884	Scow	No. 15	222	222	4	1903	Toledo, Ohio	Duluth, Minn.
163860	do	No. 15	324	324	2	1909	Manitowoc, Wis.	Milwaukee, Wis.
164560	do	No. 15	201	201	1	1909	Green Bay, Wis.	Do.

† Floating dry dock.

‡ Steel.

§ Composite.

UNRIGGED MERCHANT VESSELS OF THE UNITED STATES—Continued.

Official No.	Class.	Name of vessel.	Gross tonnage.	Net tonnage.	Crew.	When built.	Where built.	Home port (where permanent document issues).
164796	Scow	No. 15	152	152	1	1912	Wilmington, Del.	New York, N. Y.
164039	do	No. 15	258	258	1	1900	Milwaukee, Wis.	Milwaukee, Wis.
162885	do	No. 16	231	231	4	1903	Toledo, Ohio	Duluth, Minn.
163861	do	No. 16	324	324	2	1909	Manitowoc, Wis.	Milwaukee, Wis.
164000	do	No. 16	451	451	0	1938	Ferrysburg, Mich.	Buffalo, N. Y.
164060	do	No. 16	238	238	1	1900	Milwaukee, Wis.	Milwaukee, Wis.
164557	do	No. 16	214	214	1	1909	Green Bay, Wis.	Do.
164797	do	No. 16	152	152	1	1912	Wilmington, Del.	New York, N. Y.
162932	Barge	No. 17	210	210	1	1906	Tottenville, N. Y.	Do.
164001	Scow	No. 17	96	96	0	1908	Buffalo, N. Y.	Buffalo, N. Y.
164061	do	No. 17	289	289	1	1901	Milwaukee, Wis.	Milwaukee, Wis.
162933	Barge	No. 18	210	210	1	1906	Tottenville, N. Y.	New York, N. Y.
163205	Scow	No. 18	394	394	1	1907	Ferrysburg, Mich.	Detroit, Mich.
164062	do	No. 18	350	350	1	1903	Milwaukee, Wis.	Milwaukee, Wis.
164120	do	No. 18	35	35	1	1898	Buffalo, N. Y.	Buffalo, N. Y.
164893	do	No. 18	273	273	1	1909	Tottenville, N. Y.	New York, N. Y.
162934	Barge	No. 19	210	210	1	1906	Do.	Do.
164030	Scow	No. 19	352	352	1	1903	Milwaukee, Wis.	Milwaukee, Wis.
67366	do	No. 20	108	108	0	1893	Duluth, Minn.	Duluth, Minn.
162646	do	No. 20	772	772	0	1905	Manitowoc, Wis.	Do.
162935	Barge	No. 20	210	210	1	1906	Tottenville, N. Y.	New York, N. Y.
164031	Scow	No. 20	439	439	1	1904	Manitowoc, Wis.	Milwaukee, Wis.
164559	do	No. 20	289	289	1	1911	Green Bay, Wis.	Do.
164732	do	No. 20	653	653	2	1899	Noank, Conn.	New London, Conn.
67393	do	No. 21	161	161	0	1898	Duluth, Minn.	Milwaukee, Wis.
162661	do	No. 21	35	35	0	1878	Houghton, Mich.	Marquette, Mich.
163759	do	No. 21	1,029	1,029	0	1907	Manitowoc, Wis.	Duluth, Minn.
164032	do	No. 21	872	872	1	1906	Do.	Milwaukee, Wis.
67394	do	No. 22	167	167	0	1898	Duluth, Minn.	Duluth, Minn.
163985	Barge	No. 22	266	266	1	1907	Brooklyn, N. Y.	New York, N. Y.
67348	Scow	No. 23	204	204	0	1893	Duluth, Minn.	Duluth, Minn.
162347	Barge	No. 23	230	230	1	1904	West New Brighton, N. Y.	Perth Amboy, N. J.
163134	do	No. 23	261	261	1	1907	Brooklyn, N. Y.	New York, N. Y.
67349	Scow	No. 24	254	254	0	1897	Duluth, Minn.	Duluth, Minn.
162168	Barge	No. 24	190	190	1	1900	Perth Amboy, N. J.	Perth Amboy, N. J.
163764	Scow	No. 24	87	62	0	1894	Sault Ste. Marie, Mich.	Duluth, Minn.
67350	do	No. 25	186	186	0	1897	Do.	Do.
162341	Barge	No. 25	232	232	1	1904	West New Brighton, N. Y.	Perth Amboy, N. J.
163765	Scow	No. 25	57	37	0	1897	Sault Ste. Marie, Mich.	Duluth, Minn.
67351	do	No. 26	186	186	0	1897	Duluth, Minn.	Do.
162326	Barge	No. 26	230	230	1	1904	West New Brighton, N. Y.	Perth Amboy, N. J.
67352	Scow	No. 27	199	199	0	1897	Duluth, Minn.	Duluth, Minn.
164910	Barge	No. 28	287	287	1	1910	Verplanck, N. Y.	New York, N. Y.
67163	Scow	No. 29	143	141	1	1881	New Brunswick, N. J.	Do.
67167	do	No. 30	152	144	1	1881	Do.	Do.
67395	do	No. 30	229	229	0	1898	Duluth, Minn.	Duluth, Minn.
164317	do	No. 30	189	189	0	1890	Chicago, Ill.	Do.
164891	Barge	No. 30	271	271	0	1906	Tottenville, N. Y.	New York, N. Y.
67219	Scow	No. 31	144	144	1	1881	New Brunswick, N. J.	Do.
67220	do	No. 32	155	147	1	1881	Do.	Do.
67243	Barge	No. 33	144	136	0	1881	Do.	Do.
67410	do	No. 33	332	372	1	1900	Wilmington, Del.	Philadelphia, Pa.
67244	do	No. 34	144	136	1	1882	New Brunswick, N. J.	New York, N. Y.
67355	Scow	No. 35	89	89	0	1883	Duluth, Minn.	Duluth, Minn.
163791	do	No. 35	420	420	1	1900	Ferrysburg, Mich.	Detroit, Mich.
67356	do	No. 36	89	89	0	1883	Duluth, Minn.	Duluth, Minn.
67364	do	No. 40	185	185	5	1891	Do.	Do.
164534	Barge	No. 40	330	330	2	1910	Baltimore, Md.	Philadelphia, Pa.
67277	do	No. 42	181	172	1	1890	Brooklyn, N. Y.	New York, N. Y.
164566	Scow	No. 42	330	330	2	1910	Baltimore, Md.	Philadelphia, Pa.
67278	Barge	No. 43	181	172	1	1890	Brooklyn, N. Y.	New York, N. Y.
164567	Scow	No. 43	330	330	2	1910	Baltimore, Md.	Philadelphia, Pa.
67281	Barge	No. 44	157	146	1	1890	Brooklyn, N. Y.	New York, N. Y.
164065	do	No. 44	330	330	2	1910	Baltimore, Md.	Philadelphia, Pa.
67294	do	No. 45	194	184	1	1891	Brooklyn, N. Y.	New York, N. Y.
164647	do	No. 45	330	330	2	1910	Baltimore, Md.	Philadelphia, Pa.
164926	do	No. 1 K	186	186	1	1900	Brooklyn, N. Y.	New York, N. Y.
163475	Scow	No. 2 L	136	136	0	1908	Detroit, Mich.	Detroit, Mich.
163476	do	No. 3 L	136	136	0	1908	Do.	Do.
163477	do	No. 4 L	136	136	0	1908	Do.	Chicago, Ill.
163478	do	No. 5 L	136	136	0	1908	Do.	Do.
163479	do	No. 6 L	136	136	0	1908	Do.	Duluth, Minn.
O.								
53235	Canal boat	O. A. Manville	119	114	1	1879	Whitehall, N. Y.	Plattsburg, N. Y.
162074	Barge	O'B. and J. No. 1	271	271	1	1903	Rondout, N. Y.	New York, N. Y.
162131	do	O'Brien Bros.	319	319	0	1903	Do.	Do.
53309	Canal boat	O. C. Hanchett	103	97	0	1889	Tonawanda, N. Y.	Do.
162378	Barge	O. D. No. 26	172	145	1	1905	Tottenville, N. Y.	Do.

¹ Formerly barge Freeland.
² Formerly barge Stockton.

³ Formerly barge Lehigh.
⁴ Formerly barge Luzerne.

† Steel.

UNRIGGED MERCHANT VESSELS OF THE UNITED STATES—Continued.

Official No.	Class.	Name of vessel.	Gross tonnage.	Net tonnage.	Crew.	When built.	Where built.	Home port (where permanent document issues).
162389	Barge	O. D. No. 27	165	141	1	1905	Tottenville, N. Y.	New York, N. Y.
162419	do	O. D. No. 28	167	144	1	1905	do	Do.
163504	do	O. D. No. 29	302	302	1	1909	do	Do.
163865	do	O. D. No. 30	302	302	1	1909	do	Do.
163879	do	O. D. No. 31	302	302	1	1909	do	Do.
163919	do	O. D. No. 32	353	353	1	1909	Suffolk, Va.	Do.
164365	do	O. D. No. 33	378	378	1	1911	do	Do.
164390	do	O. D. No. 34	353	353	1	1911	do	Do.
164404	do	O. D. No. 35	361	361	1	1911	do	Do.
164440	do	O. D. No. 36	385	385	1	1911	do	Do.
164458	do	O. D. No. 37	355	355	1	1911	do	Do.
164501	do	O. D. No. 38	360	360	1	1911	do	Do.
164615	do	O. D. No. 39	184	173	1	1911	do	Do.
164670	do	O. D. No. 40	190	174	1	1911	do	Do.
53282	do	O. F. Martin	210	203	1	1890	Noank, Conn.	Do.
53236	Canal boat	O. J. Belden	108	103	1	1879	Ticonderoga, N. Y.	Plattsburg, N. Y.
163924	do	O. J. Walker Bros.	97	92	1	1880	Whitehall, N. Y.	Do.
53297	Scow	O. K.	20	20	0	1896	Lacomber, Wash.	Tacoma, Wash.
163080	Barge	O. K.	8	8	1	1906	Dubuque, Iowa	St. Paul, Minn.
53251	do	O. M. Hitecock	126	120	1	1882	Portland, Conn.	New York, N. Y.
164678	Scow	O. O. Co. No. 1	11	11	1	1911	Olympia, Wash.	Tacoma, Wash.
164904	do	O. O. Co. No. 2	8	8	0	1912	do	Do.
162620	Barge	Oakfield	435	413	1	1905	Weehawken, N. J.	New York, N. Y.
163515	do	Oakland	502	502	0	1908	Perth Amboy, N. J.	Do.
162667	do	Oak Ridge	273	273	1	1904	Sleightsburg, N. Y.	Do.
153219	House boat	Octavia	45	45	1	1897	Klaimme, Fla.	Cedar Keys, Fla.
53243	Barge	October	117	111	2	1885	Brooklyn, N. Y.	New York, N. Y.
162084	do	Olessa	72	72	0	1901	Bismarck, N. Dak.	Pembina, N. Dak.
162494	do	Ohio	229	229	1	1900	Rondout, N. Y.	Perth Amboy, N. J.
163118	do	Ohio	758	203	0	1906	Chicago, Ill.	Duluth, Minn.
164276	do	Ohlweiler	8	8	2	1910	Rock Island, Ill.	Rock Island, Ill.
162730	Scow	Oil City	29	29	0	1906	Port Gamble, Wash.	Port Townsend, Wash.
53238	do	Old Dominion S. S. Co. No. 1	114	108	1	1882	Brooklyn, N. Y.	New York, N. Y.
53239	do	Old Dominion S. S. Co. No. 2	114	108	1	1882	do	Do.
163143	Dredge	Old Hickory	773	400	5	1907	Duluth, Minn.	Duluth, Minn.
53262	Barge	Olive	185	175	1	1890	Lake Charles, La.	Galveston, Tex.
162384	Scow	Olive	50	50	0	1905	Seattle, Wash.	Eagle, Alaska.
163907	Barge	Olive Branch	114	114	1	1906	West New Brighton, N. Y.	New Haven, Conn.
162847	Scow	Olive No. 3	54	54	0	1906	Seattle, Wash.	Seattle, Wash.
53275	Canal boat	Oliver B. Bascom	101	96	1	1892	Whitehall, N. Y.	New York, N. Y.
162641	Barge	Oliver F. Costello	184	184	1	1905	West New Brighton, N. Y.	Perth Amboy, N. J.
164697	Scow	Olsen's Scow	16	16	0	1911	Ponlsbo, Wash.	Seattle, Wash.
53286	do	Olson	103	103	1	1891	Superior, Wis.	Marquette, Mich.
53290	do	Olympia	14	14	0	1897	Point Roberts, Wash.	Port Townsend, Wash.
164403	do	Olympia	211	211	0	1911	Seattle, Wash.	Eagle, Alaska.
162833	do	Olympia No. 4	73	73	0	1906	Olympia, Wash.	Tacoma, Wash.
163783	do	Olympia No. 6	145	145	0	1909	Tacoma, Wash.	Do.
155689	Barge	Olympian	1,419	1,083	8	1883	Wilmington, Del.	New York, N. Y.
53242	do	Omaha	105	99	1	1885	Brooklyn, N. Y.	Do.
162851	do	Omaha	344	344	1	1906	Winstow, Wash.	St. Michael, Alaska.
163569	Canal boat	Omaha	117	111	1	1889	Buffalo, N. Y.	Plattsburg, N. Y.
53263	Barge	Onelda	417	387	0	1890	Brooklyn, N. Y.	New York, N. Y.
53304	Scow	Onelda	188	188	1	1900	Perth Amboy, N. J.	Perth Amboy, N. J.
53284	Barge	§ 137	2,480	2,367	9	1896	Superior, Wis.	Duluth, Minn.
53306	do	Onslow	31	31	0	1900	Swansboro, N. C.	Beaufort, N. C.
53314	Scow	Ontario	899	899	0	1901	Ballard, Wash.	St. Michael, Alaska.
162091	Barge	Ontario	211	191	1	1903	Brooklyn, N. Y.	New York, N. Y.
162120	do	Onward	245	245	1	1903	Perth Amboy, N. J.	Perth Amboy, N. J.
202524	do	Oquawka	13	13	1	1905	Oquawka, Ill.	Burlington, Iowa.
19450	do	Oregon	1,430	1,294	5	1875	Bath, Me.	San Francisco, Cal.
53300	do	Oregon	154	154	2	1899	Brooklyn, N. Y.	New York, N. Y.
53318	Canal boat	Orretta	96	91	1	1882	Tonawanda, N. Y.	Plattsburg, N. Y.
53285	Barge	Orion	324	324	1	1882	Elkton, Md.	Philadelphia, Pa.
53215	Scow	Orleans	144	136	1	1874	Brooklyn, N. Y.	New York, N. Y.
53313	Dredge	Osgood	106	58	5	1892	Islip, N. Y.	Patuxent, N. Y.
163611	Barge	Oscar	308	303	0	1908	Oldersleeve, Conn.	Hartford, Conn.
53261	do	Oscawana	410	381	0	1890	Brooklyn, N. Y.	New York, N. Y.
53320	do	Oseola	209	209	0	1902	Rondout, N. Y.	Do.
162992	do	Oseola	177	177	1	1906	Perth Amboy, N. J.	Perth Amboy, N. J.
162051	do	Ossining	415	393	1	1903	Brooklyn, N. Y.	New York, N. Y.
53310	Canal boat	Oswego	129	129	2	1894	Phoenix, N. Y.	Buffalo, N. Y.
162461	Barge	Ottawa	436	421	1	1905	Weehawken, N. J.	New York, N. Y.
53289	do	Otter	289	289	0	1898	San Francisco, Cal.	St. Michael, Alaska.
162223	do	Outing	43	43	0	1881	Houghton, Mich.	Duluth, Minn.
164791	do	Outing	28	28	1	1912	Davenport, Iowa	Rock Island, Ill.
53287	do	Owen	194	194	0	1895	South Rondout, N. Y.	New York, N. Y.
53247	do	Owen Brady	275	261	0	1885	Pettys Island, N. J.	Do.
163185	do	Owl	9	9	1	1907	St. Charles, Mo.	St. Louis, Mo.
53288	do	Ox	29	29	1	1897	Newport, R. I.	Newport, R. I.

† Composite.

‡ Whaleback.

§ Steel.

UNRIGGED MERCHANT VESSELS OF THE UNITED STATES—Continued.

Official No.	Class.	Name of vessel.	Gross tonnage.	Net tonnage.	Crew.	When built.	Where built.	Home port (where permanent document issues).
P.								
37602	Barge	P. B. Co. No. 1	252	245	1	1900	Perth Amboy, N. J.	New York, N. Y.
36920	do.	P. B. Co. No. 2	252	245	1	1900	do.	Do.
162212	do.	P. B. Co. No. 4	220	220	1	1904	Port Richmond, N. Y.	Do.
162213	do.	P. B. Co. No. 5	218	218	1	1904	do.	Do.
162221	do.	P. B. Co. No. 6	224	224	1	1904	do.	Do.
162222	do.	P. B. Co. No. 7	219	219	1	1904	do.	Do.
162242	do.	P. B. Co. No. 8	219	219	1	1904	do.	Do.
162245	do.	P. B. Co. No. 9	284	284	1	1901	West New Brighton, N. Y.	Do.
162919	do.	P. B. Co. No. 10	245	245	0	1904	Port Richmond, N. Y.	Do.
162922	do.	P. B. Co. No. 11	247	247	1	1903	do.	Do.
162901	Scow	P. B. M. Co. No. 6	123	123	0	1906	Port Blakeley, Wash.	Port Townsend, Wash.
163439	do.	P. B. T. Co. No. 7	9	9	0	1907	do.	Do.
164274	do.	P. B. T. Co. No. 8	71	71	0	1910	do.	Do.
164592	do.	P. B. T. Co. No. 9	70	70	0	1911	do.	Seattle, Wash.
164701	do.	P. B. T. Co. No. 10	70	70	0	1911	do.	Port Townsend, Wash.
54477	Barge	P. G. C. No. 9	368	355	1	1885	South Amboy, N. J.	Perth Amboy, N. J.
164720	Scow	P. G. No. 1	33	33	0	1912	Anacortes, Wash.	Port Townsend, Wash.
164761	do.	P. G. No. 2	7	7	0	1912	do.	Do.
164762	do.	P. G. No. 3	7	7	0	1912	do.	Do.
164765	do.	P. G. No. 4	7	7	0	1912	do.	Do.
164766	do.	P. G. No. 5	7	7	0	1912	do.	Do.
54603	do.	P. L. Co. A	126	126	0	1901	Port Ludlow, Wash.	San Francisco, Cal.
54586	do.	P. L. Co. 1	22	22	0	1901	Seattle, Wash.	Seattle, Wash.
54587	do.	P. L. Co. 2	22	22	0	1901	do.	Do.
164350	do.	P. L. Co. No. 1	18	48	0	1901	Aberdeen, Wash.	Port Townsend, Wash.
164351	do.	P. L. Co. No. 2	48	48	0	1903	Hoquiam, Wash.	Do.
164768	do.	P. L. Co. No. 3	113	113	0	1912	do.	Do.
164424	do.	P. M. No. 2	10	10	0	1911	Port Madison, Wash.	Do.
54515	Barge	P. N. Co. No. 9	127	106	3	1896	Kennebunk, Me.	Portsmouth, N. H.
54533	do.	P. N. Co. No. 10	136	124	4	1899	do.	Do.
54607	do.	P. N. Co. No. 12	95	80	4	1902	Kennebunk Port, Me.	Do.
162216	do.	P. N. Co. No. 14	96	73	3	1904	Kennebunk, Me.	Do.
162263	do.	P. N. Co. No. 16	96	73	3	1904	do.	Do.
164081	do.	P. N. Co. No. 18	177	155	3	1910	South Portland, Me.	Do.
164092	do.	P. N. Co. No. 20	140	110	3	1910	Kennebunk, Me.	Do.
54541	Scow	P. N. P. Co. No. 5	6	6	0	1899	Blaine, Wash.	Port Townsend, Wash.
54547	do.	P. N. P. Co. No. 10	24	24	0	1899	do.	Do.
54548	do.	P. N. P. Co. No. 11	24	24	0	1899	do.	Do.
54549	do.	P. N. P. Co. No. 12	24	24	0	1899	do.	Do.
54550	do.	P. N. P. Co. No. 13	24	24	0	1899	do.	Do.
54609	do.	P. and N. Co. No. 1	18	18	0	1902	Petersburg, Alaska	Portland, Ore.
54610	do.	P. and N. Co. No. 2	18	18	0	1902	do.	Wrangell, Alaska.
54611	do.	P. and N. Co. No. 3	18	18	0	1902	do.	Portland, Ore.
54612	do.	P. and N. Co. No. 4	18	18	0	1902	do.	Seattle, Wash.
54613	do.	P. and N. Co. No. 5	18	18	0	1902	do.	Juneau, Alaska.
54614	do.	P. and N. Co. No. 6	18	18	0	1902	do.	Wrangell, Alaska.
54615	do.	P. and N. Co. No. 7	18	18	0	1902	do.	Do.
54620	do.	P. and N. Co. No. 8	18	18	0	1902	do.	Juneau, Alaska.
54616	do.	P. and N. Co. No. 9	15	15	0	1902	do.	Wrangell, Alaska.
54621	do.	P. and N. Co. No. 10	18	18	0	1902	do.	Juneau, Alaska.
54622	do.	P. and N. Co. No. 11	18	18	0	1902	do.	Do.
42762	Barge	P. R. R. 201	140	123	0	1899	South Amboy, N. J.	New York, N. Y.
30102	do.	P. R. R. 202	140	117	0	1898	do.	Do.
56651	do.	P. R. R. 203	138	119	0	1899	do.	Do.
34286	do.	P. R. R. 204	131	111	0	1897	do.	Do.
56678	do.	P. R. R. 205	137	115	0	1900	do.	Do.
53299	do.	P. R. R. 206	138	119	0	1899	do.	Do.
69115	do.	P. R. R. 207	140	118	0	1899	do.	Do.
59170	do.	P. R. R. 208	140	123	0	1899	do.	Do.
67327	do.	P. R. R. 210	132	100	0	1897	do.	Do.
36505	do.	P. R. R. 211	143	123	0	1898	do.	Do.
36864	do.	P. R. R. 212	156	156	0	1895	do.	Do.
30231	do.	P. R. R. 213	142	122	0	1900	do.	Do.
37614	do.	P. R. R. 214	136	115	0	1900	do.	Do.
31449	do.	P. R. R. 218	168	160	0	1881	Brooklyn, N. Y.	Do.
42665	do.	P. R. R. 219	135	128	0	1881	do.	Do.
42664	do.	P. R. R. 220	123	99	0	1881	do.	Do.
48541	do.	P. R. R. 221	123	117	1	1881	do.	Do.
51140	do.	P. R. R. 222	158	152	0	1881	do.	Do.
163016	do.	P. R. R. 223	246	227	3	1906	Port Richmond, N. Y.	Do.
29884	do.	P. H. R. 221	165	157	0	1887	Elizabeth, N. J.	Do.

- 1 Formerly barge Frank Hughes.
2 Formerly barge Edward Hughes.
3 Formerly barge Hannover.
4 Formerly barge Aseneth.
5 Formerly barge Enterprise.
6 Formerly barge Robbins.
7 Formerly barge Catlin.
8 Formerly barge Rio.
9 Formerly barge Onota.
10 Formerly barge Undine.

- 11 Formerly barge Teony.
12 Formerly barge Nalron.
13 Formerly barge Eddystone.
14 Formerly barge Enterprise.
15 Formerly barge Annie.
16 Formerly barge Fanny.
17 Formerly (a scow Bristol.
18 Formerly (b barge Blairville.
19 Formerly barge Huntington.

- 15 Formerly barge (a Harrisburg.
16 Formerly barge (b Lockport.
17 Formerly barge Lewistown.
18 Formerly barge Metuchen.
19 Formerly barge Asbury.
20 Steel.

UNRIGGED MERCHANT VESSELS OF THE UNITED STATES--Continued.

Official No.	Class.	Name of vessel.	Gross tonnage.	Net tonnage.	Crew.	When built.	Where built.	Home port (where permanent document issues).
31496	Barge	1 P. R. R. 225	164	156	0	1888	Elizabeth, N. J.	New York, N. Y.
35486	do.	2 P. R. R. 226	122	116	0	1887	do.	Do.
36779	do.	3 P. R. R. 227	123	117	0	1887	do.	Do.
42696	do.	4 P. R. R. 228	165	157	0	1887	do.	Do.
48570	do.	5 P. R. R. 229	123	115	0	1887	do.	Do.
48571	do.	6 P. R. R. 230	164	156	0	1887	do.	Do.
51188	do.	7 P. R. R. 231	123	117	0	1887	do.	Do.
55020	do.	8 P. R. R. 232	164	156	0	1887	do.	Do.
57894	do.	9 P. R. R. 233	123	117	0	1887	do.	Do.
62890	do.	10 P. R. R. 234	163	155	0	1887	do.	Do.
62887	do.	11 P. R. R. 235	163	155	0	1887	do.	Do.
51349	do.	12 P. R. R. 236	143	121	0	1890	Camden, N. J.	Do.
30208	do.	13 P. R. R. 237	143	120	0	1899	do.	Do.
35569	do.	14 P. R. R. 238	143	121	0	1899	do.	Do.
34346	do.	15 P. R. R. 239	145	129	0	1899	Elizabeth, N. J.	Do.
53302	do.	16 P. R. R. 240	144	127	0	1899	do.	Do.
51354	do.	17 P. R. R. 241	146	129	0	1899	do.	Do.
31626	do.	18 P. R. R. 242	143	126	0	1899	do.	Do.
67399	do.	19 P. R. R. 243	142	117	0	1899	Wilmington, Del.	Do.
30202	do.	20 P. R. R. 244	142	118	0	1899	do.	Do.
31622	do.	21 P. R. R. 245	141	117	0	1899	do.	Do.
53301	do.	22 P. R. R. 246	140	117	0	1899	do.	Do.
31624	do.	23 P. R. R. 247	140	117	0	1899	do.	Do.
31671	do.	24 P. R. R. 248	142	123	0	1900	do.	Do.
34391	do.	25 P. R. R. 249	142	121	0	1900	do.	Do.
34387	do.	26 P. R. R. 250	142	123	0	1900	do.	Do.
37617	do.	27 P. R. R. 251	142	123	0	1900	do.	Do.
47177	do.	28 P. R. R. 252	142	123	0	1901	do.	Do.
48671	do.	29 P. R. R. 253	142	123	0	1901	do.	Do.
51403	do.	30 P. R. R. 254	142	123	0	1901	do.	Do.
48672	do.	31 P. R. R. 255	142	123	0	1901	do.	Do.
51408	do.	32 P. R. R. 256	142	123	0	1901	do.	Do.
63051	do.	33 P. R. R. 257	142	123	0	1901	do.	Do.
30277	do.	34 P. R. R. 258	142	121	0	1901	do.	Do.
30278	do.	35 P. R. R. 259	143	124	0	1901	South Amboy, N. J.	Do.
30279	do.	36 P. R. R. 260	145	126	0	1901	Elizabeth, N. J.	Do.
30280	do.	37 P. R. R. 261	144	126	0	1901	do.	Do.
30283	do.	38 P. R. R. 262	144	127	0	1902	do.	Do.
163007	do.	39 P. R. R. 263	246	228	3	1906	Port Richmond, N. Y.	Do.
163042	do.	40 P. R. R. 264	246	227	1	1906	do.	Do.
163075	do.	41 P. R. R. 265	246	227	3	1907	do.	Do.
163113	do.	42 P. R. R. 266	246	227	3	1907	do.	Do.
163142	do.	43 P. R. R. 267	246	227	3	1907	do.	Do.
163168	do.	44 P. R. R. 268	246	227	3	1907	do.	Do.
163188	do.	45 P. R. R. 269	246	227	3	1907	do.	Do.
31589	do.	46 P. R. R. 400	310	300	0	1891	South Amboy, N. J.	Do.
102640	do.	47 P. R. R. 401	538	517	1	1906	do.	Do.
34120	do.	48 P. R. R. 402	270	270	0	1881	Brooklyn, N. Y.	Do.
34229	do.	49 P. R. R. 403	355	350	0	1881	do.	Do.
35473	do.	50 P. R. R. 404	276	270	0	1881	do.	Do.
48540	do.	51 P. R. R. 405	292	285	0	1881	do.	Do.
48601	do.	52 P. R. R. 406	357	351	0	1881	do.	Do.
62931	do.	53 P. R. R. 407	363	341	0	1881	do.	Do.
34165	do.	54 P. R. R. 408	245	235	0	1888	Elizabeth, N. J.	Do.
39666	do.	55 P. R. R. 409	316	306	0	1888	do.	Do.
44297	do.	56 P. R. R. 410	246	237	0	1887	do.	Do.
34342	do.	57 P. R. R. 411	436	403	0	1899	Wilmington, Del.	Do.
35568	do.	58 P. R. R. 412	435	401	0	1899	do.	Do.
35572	do.	59 P. R. R. 413	428	389	0	1900	Elizabeth, N. J.	Do.
35571	do.	60 P. R. R. 414	435	398	0	1900	do.	Do.
35573	do.	61 P. R. R. 415	431	400	0	1900	Camden, N. J.	Do.
35576	do.	62 P. R. R. 416	431	399	0	1900	Elizabeth, N. J.	Do.
63008	do.	63 P. R. R. 417	431	402	0	1900	Camden, N. J.	Do.
58062	do.	64 P. R. R. 418	431	401	0	1900	do.	Do.

- 1 Formerly barge Barnogat.
 2 Formerly barge Delmar.
 3 Formerly barge Elberon.
 4 Formerly barge Harrison.
 5 Formerly barge Lamokin.
 6 Formerly barge Lawrence.
 7 Formerly barge Middlesex.
 8 Formerly barge Quantico.
 9 Formerly barge Stelton.
 10 Formerly barge Watkins.
 11 Formerly barge (a) Warren.
 12 Formerly barge Mapleton.
 13 Formerly barge Allaire.
 14 Formerly barge Dunlap.

- 15 Formerly barge Colonia.
 16 Formerly barge Ortlvey.
 17 Formerly barge Malvern.
 18 Formerly barge Berkeley.
 19 Formerly barge Newbold.
 20 Formerly barge Absecon.
 21 Formerly barge Belmont.
 22 Formerly barge Octoraro.
 23 Formerly barge Bedford.
 24 Formerly barge Canbyla.
 25 Formerly barge Clayton.
 26 Formerly barge Ferny.
 27 Formerly barge Kane.
 28 Formerly barge Laurel.

- 29 Formerly barge Manayunk.
 31 Formerly barge Lenni.
 32 Formerly barge Morea.
 33 Formerly barge WaWa.
 34 Formerly barge Ardmore.
 35 Formerly barge Alba.
 36 Formerly barge Agawam.
 37 Formerly barge Avon.
 38 Formerly barge Aura.
 39 Formerly barge Bergen.
 40 Formerly barge Coriemaugh.
 41 Formerly barge Cresson.
 42 Formerly barge Duncannon.
 43 Formerly barge (a) Lancaster.
 44 Formerly barge (b) Larimer.

- 45 Formerly barge Latrobe.
 46 Formerly barge (a) Wilmington.
 47 Formerly barge (b) Willmore.
 48 Formerly barge Corry.
 49 Formerly barge Gallitzin.
 50 Formerly barge Iselln.
 51 Formerly barge Croydon.
 52 Formerly barge Dover.
 53 Formerly barge Belanco.
 54 Formerly barge Devon.
 55 Formerly barge Dunlo.
 56 Formerly barge Darby.
 57 Formerly barge Wyebrooke.
 58 Formerly barge Stanwick.
 † Steel.

UNRIGGED MERCHANT VESSELS OF THE UNITED STATES—Continued.

Official No.	Class.	Name of vessel.	Gross tonnage.	Net tonnage.	Crew.	When built.	Where built.	Home port (where permanent document issues).
48654	Barge.	1 P. R. R. 419	430	398	0	1900	Elizabeth, N. J.	New York, N. Y.
51361	do.	2 P. R. R. 420	436	417	0	1900	do.	Do.
47168	do.	3 P. R. R. 421	438	408	0	1900	do.	Do.
49453	do.	4 P. R. R. 422	432	403	0	1900	Camden, N. J.	Do.
39227	do.	5 P. R. R. 423	424	394	0	1900	Elizabeth, N. J.	Do.
30228	do.	6 P. R. R. 424	424	394	0	1900	do.	Do.
31453	do.	7 P. R. R. 425	423	406	0	1900	do.	Do.
43013	do.	8 P. R. R. 426	546	524	0	1900	do.	Do.
54584	do.	9 P. R. R. 427	542	520	0	1900	do.	Do.
56552	do.	10 P. R. R. 428	370	355	0	1881	Brooklyn, N. Y.	Do.
162806	do.	P. R. R. 429	538	507	1	1906	Noank, Conn.	Do.
162807	do.	P. R. R. 430	541	509	1	1906	do.	Do.
162951	do.	P. R. R. 431	543	511	1	1906	do.	Do.
162952	do.	P. R. R. 432	540	508	1	1906	do.	Do.
162962	do.	P. R. R. 433	542	511	1	1906	do.	Do.
162981	do.	P. R. R. 434	540	516	1	1906	do.	Do.
163013	do.	P. R. R. 435	540	522	1	1906	do.	Do.
162783	do.	P. R. R. 436	536	514	1	1906	Elizabeth, N. J.	Do.
162824	do.	P. R. R. 437	540	518	1	1906	do.	Do.
162843	do.	P. R. R. 438	541	521	1	1906	do.	Do.
162870	do.	P. R. R. 439	539	520	1	1906	do.	Do.
162904	do.	P. R. R. 440	533	506	1	1906	do.	Do.
162963	do.	P. R. R. 441	543	515	1	1906	do.	Do.
163432	do.	P. R. R. 442	536	505	2	1907	Noank, Conn.	Do.
163433	do.	P. R. R. 443	540	509	2	1907	do.	Do.
163434	do.	P. R. R. 444	538	506	2	1907	do.	Do.
163444	do.	P. R. R. 445	543	517	0	1908	do.	Do.
163462	do.	P. R. R. 446	541	515	1	1908	do.	Do.
163463	do.	P. R. R. 447	541	515	1	1908	do.	Do.
163968	do.	P. R. R. 448	521	490	1	1909	Brooklyn, N. Y.	Do.
163971	do.	P. R. R. 449	526	496	1	1909	do.	Do.
163982	do.	P. R. R. 450	539	510	0	1909	do.	Do.
163207	do.	P. R. R. 700	296	296	1	1907	Wilmington, Del.	Perth Amboy, N. J.
27007	do.	11 P. R. R. 702	231	220	1	1873	Delanco, N. J.	Philadelphia, Pa.
163262	do.	P. R. R. 702	286	286	1	1907	Wilmington, Del.	Perth Amboy, N. J.
67298	do.	12 P. R. R. 703	196	187	2	1874	do.	Norfolk, Va.
163274	do.	P. R. R. 703	294	294	1	1907	do.	Perth Amboy, N. J.
163070	do.	P. R. R. 704	355	355	1	1907	West New Brighton, N. Y.	Do.
163114	do.	P. R. R. 705	355	355	1	1907	do.	Do.
163125	do.	P. R. R. 707	355	355	1	1907	do.	Do.
163306	do.	P. R. R. 708	335	335	1	1907	do.	Do.
163246	do.	P. R. R. 710	447	447	1	1907	Wilmington, Del.	Do.
163258	do.	P. R. R. 711	433	433	1	1907	do.	Do.
163335	do.	P. R. R. 712	400	400	1	1907	do.	Do.
163336	do.	P. R. R. 713	400	400	1	1907	do.	Do.
67309	do.	13 P. R. R. 714	295	280	1	1893	Elizabeth, N. J.	Do.
67310	do.	14 P. R. R. 715	295	280	1	1893	do.	Do.
67311	do.	15 P. R. R. 716	295	280	1	1893	do.	Do.
35565	do.	16 P. R. R. 717	266	266	1	1899	do.	Do.
35566	do.	17 P. R. R. 718	266	266	1	1899	do.	Do.
35567	do.	18 P. R. R. 719	266	266	1	1899	do.	Do.
35585	do.	19 P. R. R. 720	264	264	1	1900	do.	Do.
35586	do.	20 P. R. R. 721	264	264	1	1900	do.	Do.
35589	do.	21 P. R. R. 722	264	264	1	1900	do.	Do.
164916	do.	P. R. R. No. 451	608	608	1	1912	Weehawken, N. J.	New York, N. Y.
163363	Scow.	P. S. W. P. Co. No. 2	66	66	0	1907	Anacortes, Wash.	Port Townsend, Wash.
163364	do.	P. S. W. P. Co. No. 3	66	66	0	1907	do.	Do.
163455	do.	P. S. W. P. Co. No. 4	66	66	0	1907	do.	Do.
163457	do.	P. S. W. P. Co. No. 6	66	66	0	1907	do.	Do.
54567	do.	P. T. P. Co. No. 1	26	26	0	1900	Port Townsend, Wash.	Do.
54568	do.	P. T. P. Co. No. 2	26	26	0	1900	do.	Wrangell, Alaska.
54569	do.	P. T. P. Co. No. 3	26	26	0	1900	do.	Seattle, Wash.
54571	do.	P. T. P. Co. No. 4	26	26	0	1900	do.	Port Townsend, Wash.
54578	do.	P. T. P. Co. No. 5	26	26	0	1900	do.	Seattle, Wash.
54572	do.	P. T. P. Co. No. 6	19	19	0	1900	do.	Port Townsend, Wash.
54573	do.	P. T. P. Co. No. 7	19	19	0	1900	do.	Port Angeles, Wash.
54574	do.	P. T. P. Co. No. 8	19	19	0	1900	do.	Port Townsend, Wash.
54575	do.	P. T. P. Co. No. 9	19	19	0	1900	do.	Do.
54576	do.	P. T. P. Co. No. 10	19	19	0	1900	do.	Port Angeles, Wash.
163815	do.	P. T. P. Co. No. 11	23	23	0	1909	do.	Port Townsend, Wash.
163816	do.	P. T. P. Co. No. 12	23	23	0	1909	do.	Do.
163817	do.	P. T. P. Co. No. 13	23	23	0	1909	do.	Do.
164744	do.	P. W. No. 1	23	23	0	1912	Anacortes, Wash.	Do.
164745	do.	P. W. No. 2	23	23	0	1912	do.	Do.

¹ Formerly barge Loretto.² Formerly barge Medford.³ Formerly barge Kinkora.⁴ Formerly barge Lenola.⁵ Formerly barge Arona.⁶ Formerly barge Ateo.⁷ Formerly barge Bute.⁸ Formerly barge Wilburtha.⁹ Formerly barge Patapasco.¹⁰ Formerly barge *in* Ruhway.
¹⁰ P. R. R. 223.¹¹ Formerly barge Xebec.¹² Formerly barge No. 1.¹³ Formerly barge No. 12.¹⁴ Formerly barge No. 13.¹⁵ Formerly barge No. 14.¹⁶ Formerly barge Del. & Rar. Canal No. 15.¹⁷ Formerly barge Del. & Rar. Canal No. 16.¹⁸ Formerly barge Del. & Rar. Canal No. 17.¹⁹ Formerly barge D. and R. C. No. 18.²⁰ Formerly barge D. and R. C. No. 19.²¹ Formerly barge D. and R. C. No. 20.

UNRIGGED MERCHANT VESSELS OF THE UNITED STATES—Continued.

Official No.	Class.	Name of vessel.	Gross tonnage.	Net tonnage.	Crew.	When built.	Where built.	Home port (where permanent document issued).
162410	Canal boat	P. B. Daly	105	99	1	1905	Watervliet, N. Y.	Plattsburg, N. Y.
54484	Barge	P. C. Golder	127	121	1	1881	Portland, Conn.	New York, N. Y.
54557	do	P. J. McGough	181	181	0	1889	Brooklyn, N. Y.	Do.
163594	do	P. K. Brinler	254	254	0	1908	Kingston, N. Y.	Do.
47167	Scow	Pacific No. 1	48	48	0	1900	Seattle, Wash.	Seattle, Wash.
47166	do	Pacific No. 2	48	48	0	1900	do	Do.
55032	do	Pacific No. 3	74	74	0	1899	do	Do.
55033	do	Pacific No. 4	71	71	0	1899	do	Do.
34358	do	Pacific No. 5	97	97	0	1899	Tacoma, Wash.	Do.
34359	do	Pacific No. 6	117	117	0	1899	do	Do.
42878	do	Pacific No. 7	205	205	0	1902	Seattle, Wash.	Do.
164067	do	Pacific No. 8	274	274	0	1910	do	Do.
54534	do	Paddy	18	18	0	1895	Anacortes, Wash.	Port Townsend, Wash.
164401	do	Paddy	10	10	1	1911	do	Do.
163251	Barge	Palatka	157	157	2	1907	Kingston, N. Y.	New York, N. Y.
54533	do	Palmira	416	390	0	1890	Brooklyn, N. Y.	Do.
54530	House boat	Pamella	163	163	2	1903	Cape Vincent, N. Y.	Cape Vincent, N. Y.
162039	Barge	Pamlico	431	431	1	1903	Elkton, Md.	Philadelphia, Pa.
63085	do	Pamunkey	363	363	1	1900	do	Do.
163173	Canal boat	Pan American	129	129	1	1891	Tonawanda, N. Y.	Plattsburg, N. Y.
163061	Dredge	Pan American No. 12	456	310	13	1901	Buffalo, N. Y.	Buffalo, N. Y.
164659	Barge	Pangborn	243	243	0	1909	West Camp, N. Y.	New York, N. Y.
164270	do	Panther Creek	739	641	3	1910	Noank, Conn.	Do.
162790	Canal boat	Pardon D. Jameson	136	136	1	1881	Lockport, N. Y.	Plattsburg, N. Y.
54592	Barge	Parkview	361	355	1	1901	Port Richmond, N. Y.	Perth Amboy, N. J.
164297	Scow	Parr No. 1	11	11	0	1910	Meridian, Wash.	Tacoma, Wash.
54590	Barge	Pastimo	36	36	2	1901	Davenport, Iowa	Rock Island, Ill.
54900	do	Pastimo	10	10	2	1901	Sag Harbor, N. Y.	Sag Harbor, N. Y.
54591	do	Patapseo	325	325	1	1892	Elkton, Md.	Philadelphia, Pa.
54617	do	Patapseo	304	292	2	1901	Port Richmond, N. Y.	Baltimore, Md.
163270	Scow	Patrick	276	276	0	1907	Stellacoan, Wash.	Seattle, Wash.
162302	Barge	Patrick Halo	337	337	1	1904	Kingston, N. Y.	New York, N. Y.
162033	do	Patuxent	154	109	2	1903	Baltimore, Md.	Baltimore, Md.
162364	do	Patuxent	231	231	1	1905	Cramer Hill, N. J.	Philadelphia, Pa.
163690	do	Paul R.	397	397	0	1908	Kingston, N. Y.	New York, N. Y.
54581	Canal boat	Pauline	119	113	1	1899	Whitehall, N. Y.	Albany, N. Y.
164503	Barge	PAULUS	121	121	1	1910	Wilmington, Del.	Philadelphia, Pa.
54595	do	Paw-Paw	311	260	2	1901	Baltimore, Md.	Baltimore, Md.
54535	Scow	Pearl	18	18	0	1896	Anacortes, Wash.	Port Townsend, Wash.
54601	Barge	Pearl	10	10	0	1901	Fairhaven, Wash.	Do.
164526	do	Pearl	9	9	1	1911	Chattanooga, Tenn.	Chattanooga, Tenn.
54481	do	Peekskill	385	356	0	1887	Elizabeth, N. J.	New York, N. Y.
54582	do	Peerless	142	142	1	1893	Brooklyn, N. Y.	Do.
162826	House boat	Peglo	11	11	2	1906	Alexandria Bay, N. Y.	Cape Vincent, N. Y.
164271	Barge	Pelly	55	55	0	1910	Seattle, Wash.	Eagle, Alaska.
164442	Scow	Peluk	26	26	0	1911	do	Seattle, Wash.
54558	Barge	Pembroke	416	395	0	1899	Brooklyn, N. Y.	New York, N. Y.
163162	do	Penates	487	487	1	1907	do	Do.
162269	do	Penn.	476	476	0	1905	Perth Amboy, N. J.	Do.
54625	do	Pennsylvania	333	333	1	1898	Elkton, Md.	Philadelphia, Pa.
162391	do	Penoles	168	135	3	1905	Tottenville, N. Y.	Newark, N. J.
54483	Canal boat	Perey R. Todd	104	99	1	1888	Champlain, N. Y.	Plattsburg, N. Y.
54480	do	Perlam Sheldon	100	95	1	1887	Fort Ann, N. Y.	Albany, N. Y.
54619	Barge	Perry	285	285	2	1897	Hoboken, N. J.	New York, N. Y.
164438	do	Perry	314	308	0	1911	Gildersleeve, Conn.	Hartford, Conn.
162792	Canal boat	Perry Burns	701	96	1	1888	Buffalo, N. Y.	Plattsburg, N. Y.
163706	Barge	Perth Amboy	397	397	0	1908	Tottenville, N. Y.	New York, N. Y.
163954	do	Pete	100	100	1	1900	St. Michael, Alaska	St. Michael, Alaska
54606	Scow	Peter	458	458	4	1902	Tacoma, Wash.	Tacoma, Wash.
54608	Barge	Peter	453	442	1	1902	Pensacola, Fla.	Pensacola, Fla.
164254	do	Peter Blow	7	7	0	1910	Knoxville, Tenn.	Chattanooga, Tenn.
162452	Canal boat	Peter Godon	101	96	1	1905	Champlain, N. Y.	Plattsburg, N. Y.
162559	do	Peter Hale	102	96	1	1900	Watervliet, N. Y.	Do.
164374	Barge	Peter Stolz	291	291	1	1900	do	New York, N. Y.
164172	Canal boat	Peter H. Hopkins	98	93	1	1880	Oneida Lake, N. Y.	Plattsburg, N. Y.
54521	Barge	Peter M. Jacobin	333	333	0	1895	South Rondout, N. Y.	New York, N. Y.
163233	do	Peters	299	286	0	1907	Gildersleeve, Conn.	Hartford, Conn.
162188	do	Powawakee	353	353	2	1873	Port Burwell, Ontario	Milwaukee, Wis.
54493	Canal boat	Phoebe Miner	101	99	1	1904	Schuylerville, N. Y.	Albany, N. Y.
54504	do	Phelena Miner	104	99	1	1888	Northumberland, N. Y.	Do.
162333	Barge	Philp	412	391	0	1890	Brooklyn, N. Y.	New York, N. Y.
163757	do	Philp	397	379	0	1905	Gildersleeve, Conn.	Hartford, Conn.
54626	Canal boat	Phillip Rafferty, Jr.	319	319	0	1908	Kingston, N. Y.	New York, N. Y.
54605	do	Phillip F. Dillon	137	137	0	1900	Whitehall, N. Y.	Do.
162082	do	Phillip H. Cleary	103	98	1	1902	do	Plattsburg, N. Y.
162852	Barge	Phillip Feeney	341	341	0	1903	Rondout, N. Y.	New York, N. Y.
162853	do	Picton Island No. 1	57	57	0	1906	Clayton, N. Y.	Cape Vincent, N. Y.
162853	do	Picton Island No. 2	32	32	0	1906	do	Do.

1 Formerly scow Chesley No. 5.

2 Formerly scow Chesley No. 4.

3 Formerly scow Chesley No. 6.

4 Formerly scow Chesley No. 7.

5 Formerly scow Chesley No. 1.

6 Formerly scow Chesley No. 2.

7 Formerly scow Heuey.

8 Formerly barge We're Here.

9 Formerly barge Cramer Hill.

10 Formerly British Bark Two Friends.

† Rebuilt 1905.

UNRIGGED MERCHANT VESSELS OF THE UNITED STATES—Continued.

Official No.	Class.	Name of vessel.	Gross tonnage.	Net tonnage.	Crew.	When built.	Where built.	Home port (where permanent document issues).
103897	Barge	Pleto Island No. 3	70	70	0	1900	Clayton, N. Y.	Cape Vincent, N. Y.
54618	do	Piedmont	304	292	3	1901	Port Richmond, N. Y.	Baltimore, Md.
54495	Canal boat	Pierre Dionne	103	88	1	1889	Champlain, N. Y.	Plattsburg, N. Y.
102770	Barge	Pilgrim	148	141	1	1889	Houghton, Mich.	Marquette, Mich.
103288	Scow	Pilgrim	13	7	1	1906	Bowdoinham, Me.	Bath, Me.
101754	Barge	Pin Hook	6	6	1	1908	Pin Hook Landing, Tenn.	Chatanooga, Tenn.
103096	do	Pinto	195	195	0	1908	Kingston, N. Y.	Newark, N. J.
54359	do	Pioneer	376	360	1	1872	Bath, Me.	Port Amboy, N. J.
54499	do	Pioneer	151	151	1	1889	Noank Conn.	New York, N. Y.
104545	Scow	Pioneer Sand and Gravel Co. No. 10	647	647	0	1911	Seattle, Wash.	Seattle, Wash.
104671	do	Pioneer S. & G. Co. No. 11	634	634	0	1911	do	do
54523	do	Pittsburgh	282	246	2	1897	Baltimore, Md.	Baltimore, Md.
102670	Barge	Pittsburon	633	633	1	1903	Philadelphia, Pa.	Philadelphia, Pa.
102097	do	Pittsfield	212	191	1	1903	Brooklyn, N. Y.	New York, N. Y.
102710	do	Pinte	150	150	1	1894	Port Richmond, N. Y.	Port Arthur, Tex.
54509	House boat	Pleasure	39	37	2	1893	Alexandria Bay, N. Y.	Cape Vincent, N. Y.
103284	Barge	Pleasure	54	54	2	1909	Maysville, N. C.	Beaufort, N. C.
103505	do	Plow Boy	130	130	1	1905	Port Amboy, N. J.	New York, N. Y.
103906	Scow	Ply	24	24	0	1909	Port Townsend, Wash.	Seattle, Wash.
101019	Barge	Pocahontas	561	561	11	1872	Greenpoint, N. Y.	New York, N. Y.
101739	do	Pocahontas	262	262	1	1888	Athens, N. Y.	Boston, Mass.
39799	do	Pocomoke	428	428	1	1903	Elkton, Md.	Philadelphia, Pa.
54594	do	Pocomoke	395	395	0	1900	Eddyville, N. Y.	Boston, Mass.
103334	do	Poland	210	186	0	1907	Tottenville, N. Y.	New York, N. Y.
103847	do	Poquoson	427	427	1	1909	Elkton, Md.	Philadelphia, Pa.
54530	Scow	Porpoise	5	5	0	1897	Blaine, Wash.	Port Townsend, Wash.
54532	Barge	Portage	126	126	0	1888	West Superior, Wis.	Duluth, Minn.
54596	Scow	Porter No. 1	22	22	0	1901	Anacortes, Wash.	Port Townsend, Wash.
54597	do	Porter No. 2	22	22	0	1901	do	do
54598	do	Porter No. 3	22	22	0	1901	do	do
54599	do	Porter No. 4	22	22	0	1901	do	do
103464	do	Porter No. 5	8	8	0	1900	do	do
103876	do	Porter No. 8	23	23	0	1909	do	do
104033	do	Porter No. 9	10	10	0	1910	do	do
104034	do	Porter No. 10	10	10	0	1910	do	do
104035	do	Porter No. 11	6	6	0	1910	do	do
104035	do	Porter No. 12	6	6	0	1910	do	do
104096	do	Porter No. 13	6	6	0	1910	do	do
104421	do	Porter No. 14	7	7	0	1911	do	do
104422	do	Porter No. 15	7	7	0	1911	do	do
104817	do	Porter No. 17	27	27	0	1912	do	do
104818	do	Porter No. 18	27	27	0	1912	do	do
54514	Barge	Portland	154	146	2	1896	Brooklyn, N. Y.	New York, N. Y.
150611	do	Port Admiral	38	36	0	1892	Port Townsend, Wash.	Seattle, Wash.
54508	Scow	Port Chester	197	188	0	1892	Perth Amboy, N. J.	New York, N. Y.
103992	do	Port Orchard No. 2	22	22	0	1909	Port Orchard, Wash.	Port Townsend, Wash.
53279	Barge	PORTSMOUTH	1,159	1,115	7	1893	Superior, Wis.	Philadelphia, Pa.
54507	do	Portsmouth	105	100	2	1892	Portsmouth, Va.	New York, N. Y.
103957	do	Potomac	198	198	1	(†)	Camden, N. J.	Philadelphia, Pa.
54516	do	Pottstown	158	158	0	1892	Elizabeth, N. J.	New York, N. Y.
54517	do	Pottsville	217	217	0	1891	Port Richmond, N. Y.	do
54580	do	Poughkeepsie	117	101	0	1900	Brooklyn, N. Y.	do
54583	do	Powerful	310	276	0	1900	Weehawken, N. J.	do
104619	do	Prater	6	6	1	1910	Praters Ferry, Tenn.	Chatanooga, Tenn.
104912	do	Prescott	278	278	1	1912	Brooklyn, N. Y.	Newark, N. J.
54520	do	President	277	277	0	1893	Gilbertsleeve, Conn.	New York, N. Y.
103966	do	Preston	19	19	1	1908	Palacios, Tex.	Port Lavaca, Tex.
54527	do	Pride	149	149	2	1898	Brooklyn, N. Y.	New York, N. Y.
103192	do	Princess	96	96	4	1907	Evansville, Ind.	Evansville, Ind.
101789	do	Princess	29	29	2	1911	Henderson, W. Va.	Wheeling, W. Va.
150203	do	Progress	844	844	2	1880	Milwaukee, Wis.	Milwaukee, Wis.
102702	do	Progress	120	97	1	1906	Brooklyn, N. Y.	New York, N. Y.
54579	do	PROTECTIVE POLICY	339	339	7	1896	Sault Ste. Marie, Mich.	Buffalo, N. Y.
54274	do	PROVINCENCE	1,159	1,115	7	1891	West Superior, Wis.	Philadelphia, Pa.
54555	Scow	Puget No. 1	57	57	0	1898	Seattle, Wash.	Port Townsend, Wash.
54554	do	Puget No. 2	57	57	0	1898	do	do
54565	do	Puget No. 4	29	29	0	1899	do	do
102177	do	Puget No. 5	107	100	0	1902	do	do
102178	do	Puget No. 8	111	101	0	1902	West Seattle, Wash.	do
102179	do	Puget No. 9	30	30	0	1903	Seattle, Wash.	do
102181	do	Puget No. 11	126	126	0	1903	do	do
103048	Barge	Puget No. 12	204	204	0	1907	do	do
103396	do	Pulaski	214	180	0	1907	Tottenville, N. Y.	New York, N. Y.
104425	Scow	Pup	10	10	0	1911	Ketchikan, Alaska	Ketchikan, Alaska
102427	do	Pup No. 1	24	24	0	1905	Ballard, Wash.	Seattle, Wash.
54479	Canal boat	Puritan	87	83	1	1887	Whitehall, N. Y.	Plattsburg, N. Y.
54627	Barge	Puritan	191	191	1	1903	Brooklyn, N. Y.	New York, N. Y.

† Formerly 2d st. p. River Belle.
 † barge Emma Abbott.
 † Formerly barge Glenwood.

† Formerly barge 132.
 † Formerly barge 117.

† Whaleback.
 † Rebuilt 1907.

UNRIGGED MERCHANT VESSELS OF THE UNITED STATES—Continued.

Official No.	Class.	Name of vessel.	Gross tonnage.	Net tonnage.	Crew.	When built.	Where built.	Home port (where permanent document issues).
Q.								
56672	Barge	Quantico	297	297	1	1893	Elkton, Md.	Philadelphia, Pa.
164715	do	Quarter boat No. 21	100	100	2	1911	Davenport, Iowa	Rock Island, Ill.
55029	Scow	Queen City No. 3	47	47	0	1899	Seattle, Wash.	Seattle, Wash.
55030	do	Queen City No. 4	70	70	0	1899	do	Port Townsend, Wash.
55031	do	Queen City No. 5	74	74	0	1899	do	Ketchikan, Alaska.
20632	Barge	Queen of the Lake	83	83	1	1901	Orionville, Minn.	St. Paul, Minn.
164102	Scow	Quilcene No. 1	9	9	0	1910	Quilcene, Wash.	Port Townsend, Wash.
R.								
163960	Scow	R. B.	14	14	0	1909	Seattle, Wash.	Port Townsend, Wash.
163018	do	R. C. Co. No. 1	14	14	0	1908	Anacortes, Wash.	Do.
163019	do	R. C. Co. No. 2	14	14	0	1908	do	Do.
163020	do	R. C. Co. No. 3	14	14	0	1908	do	Do.
163021	do	R. C. Co. No. 4	14	14	0	1908	do	Do.
164508	do	R. F. No. 3	10	10	0	1911	do	Do.
164509	do	R. F. No. 4	10	10	0	1911	do	Do.
164927	do	R. F. No. 5	27	27	0	1912	do	Do.
164928	do	R. F. No. 6	27	27	0	1912	do	Do.
111175	Barge	R. A. Burton	361	329	2	1898	Buffalo, N. Y.	Buffalo, N. Y.
21991	do	R. A. Forsyth	83	78	0	1896	Newburgh, N. Y.	Stamford, Conn.
163905	Canal boat	R. H. Burchard	158	132	1	1895	Tonawanda, N. Y.	Plattsburg, N. Y.
56612	do	R. E. Sullivan	123	117	1	1891	Whitehall, N. Y.	Do.
56861	Barge	R. G. Co. No. 1	188	170	3	1900	Kennebunk, Me.	Gloucester, Mass.
162464	do	R. H. Hoyt	62	62	2	1897	Buffalo, N. Y.	Buffalo, N. Y.
162527	Canal boat	R. I. Jarrard, jr.	61	66	1	1888	do	Plattsburg, N. Y.
162714	Scow	R. H. Luekes No. 2	108	108	1	1904	Sault Ste. Marie, Mich.	Duluth, Minn.
56646	do	R. H. No. 1	10	10	0	1899	Westcott Bay, Wash.	Port Townsend, Wash.
56676	Barge	R. H. Williams, jr.	285	278	1	1900	Perth Amboy, N. J.	Newark, N. J.
56693	Scow	R. H. Young	23	23	0	1901	Seattle, Wash.	Port Townsend, Wash.
162778	Canal boat	R. J. Bigley	104	99	1	1906	Rondout, N. Y.	Plattsburg, N. Y.
56704	Barge	R. J. Buchholz	308	268	1	1902	West New Brighton, N. Y.	New York, N. Y.
56627	do	R. K. Owens	210	210	0	1897	Port Richmond, N. Y.	Do.
162804	Canal boat	R. L. Patrick	105	99	1	1906	Watervlet, N. Y.	Albany, N. Y.
164414	Barge	R. M. Meyer	264	264	1	1899	South Rondout, N. Y.	New York, N. Y.
56546	Canal boat	R. M. Witherbee	112	106	1	1880	Whitehall, N. Y.	Plattsburg, N. Y.
21877	Barge	R. P. Mason	155	148	1	1867	Ferrysburg, Mich.	Milwaukee, Wis.
110675	do	R. S. Graham	341	324	2	1871	Milford, Del.	Norfolk, Va.
164846	Canal boat	R. Mortimer Adams	116	111	1	1912	Whitehall, N. Y.	Plattsburg, N. Y.
164148	Barge	Raht	5	5	0	1906	Cotton Port, Tenn.	Chattanooga, Tenn.
56606	Canal boat	Rambler	107	99	1	1900	Watervlet, N. Y.	Plattsburg, N. Y.
164565	Barge	Rambler	17	17	1	1906	Potosi, Wis.	La Crosse, Wis.
164099	do	Ramsey	12	12	0	1906	Knoxville, Tenn.	Chattanooga, Tenn.
164409	do	Rancocas	455	455	1	1911	Elkton, Md.	Philadelphia, Pa.
164675	do	Randall	476	457	1	1911	Mariner Harbor, N. Y.	New York, N. Y.
56688	do	Randolph	311	260	2	1901	Baltimore, Md.	Baltimore, Md.
164523	do	Rankin	5	5	1	1911	Guild, Tenn.	Chattanooga, Tenn.
46414	do	Rappahannock	295	285	1	1890	Washington, N. C.	Philadelphia, Pa.
56588	Scow	Raritan	210	200	3	1890	Perth Amboy, N. J.	Perth Amboy, N. J.
164820	Barge	Raritan	477	477	1	1912	Elkton, Md.	Philadelphia, Pa.
163714	do	Raritan	397	397	0	1908	Tottenville, N. Y.	New York, N. Y.
56649	do	Ravenna	415	394	0	1899	Brooklyn, N. Y.	Do.
162854	do	Ravenna	311	260	2	1906	Baltimore, Md.	Baltimore, Md.
56584	do	Ray	383	367	3	1889	New London, Conn.	New London, Conn.
162243	do	Raymond	326	326	1	1904	Voth, Tex.	Galveston, Tex.
163383	do	Raymond	301	287	0	1907	Gildersleeve, Conn.	Hartford, Conn.
62970	do	Raymond McNally	397	397	1	1898	Elkton, Md.	Philadelphia, Pa.
162569	Canal boat	Raymond Roth	127	127	1	1889	Durhamville, N. Y.	Plattsburg, N. Y.
162198	Barge	Raymond G. Walter	276	276	1	1903	South Rondout, N. Y.	New York, N. Y.
162474	Scow	Razo No. 1	44	44	0	1904	Tacoma, Wash.	Tacoma, Wash.
162475	do	Razo No. 2	44	44	0	1904	do	Do.
162476	do	Razo No. 3	46	46	0	1904	do	Do.
162477	do	Razo No. 4	45	45	0	1903	do	Do.
164444	do	Razle	15	15	0	1911	Ketchikan, Alaska	Ketchikan, Alaska.
56607	Barge	Read	214	214	1	1892	Lake Charles, La.	Houston, Tex.
56613	Canal boat	Reading	104	99	1	1892	Whitehall, N. Y.	Plattsburg, N. Y.
164484	Barge	Reading	257	257	1	1911	Bentley Manor, N. Y.	New York, N. Y.
56698	do	Rebecca T. McClain	397	397	2	1898	Elkton, Md.	Philadelphia, Pa.
162768	Scow	RECIPROCIITY	446	446	0	1897	Buffalo, N. Y.	Buffalo, N. Y.
162634	do	Red	26	26	0	1905	Everett, Wash.	Port Townsend, Wash.
56709	Barge	Red Ball	254	254	0	1903	Long Island City, N. Y.	New York, N. Y.
163181	Scow	Red Boy No. 2	259	259	0	1907	Bellingham, Wash.	Port Townsend, Wash.
56617	Barge	Red Star	229	229	1	1893	Rondout, N. Y.	New York, N. Y.
56605	do	Red Star T. & T. Co. No. 21	271	271	0	1903	Brooklyn, N. Y.	Do.
162113	do	Red Star T. & T. Line No. 10	229	229	1	1903	Rondout, N. Y.	Do.
162114	do	Red Star T. & T. Line No. 17	224	224	0	1903	do	Do.
162116	do	Red Star T. & T. Line No. 18	214	214	1	1903	do	Do.

¹ Formerly barge Reliance.

² Formerly scow (a Queen City No. 5.
(b U. S. L. H. B. Queen City No. 5.

³ Formerly barge J. Illies.

⁴ Formerly barge William Donaldson.

⁵ Formerly barge T. J. Leavy.

[†] Rebuilt 1909.

[‡] Rebuilt 1907.

UNRIGGED MERCHANT VESSELS OF THE UNITED STATES—Continued.

Official No.	Class.	Name of vessel.	Gross tonnage.	Net tonnage.	Crew.	When built.	Where built.	Home port (where permanent document issues).
162170	Barge	Red Star T. & T. Line No. 19	271	271	1	1904	Tottenville, N. Y.	New York, N. Y.
162278	do.	Red Star T. & T. Line No. 20	287	287	0	1904	do.	Do.
163483	do.	Red Star T. & T. Co. No. 25	301	301	1	1908	do.	Do.
163484	do.	Red Star T. & T. Co. No. 26	300	300	1	1908	do.	Do.
163638	do.	Red Star T. & T. Co. No. 27	282	282	0	1908	do.	Do.
163639	do.	Red Star T. & T. Co. No. 28	282	282	0	1908	do.	Do.
163508	Scow	Red Wing	24	17	1	1908	Pittston, Me.	Bath, Me.
163581	Barge	Reed & Farrar	203	203	1	1908	New Haven, Conn.	New Haven, Conn.
164521	do.	Refrigerator No. 1	349	349	1	1911	Port Richmond, N. Y.	Baltimore, Md.
161322	do.	Refrigerator No. 2	357	357	1	1911	do.	Do.
56675	Scow	Relief	7	7	0	1900	Anacortes, Wash.	Port Townsend, Wash.
56576	Barge	Reliance	340	323	7	1886	Brooklyn, N. Y.	New York, N. Y.
56711	do.	Reliance	383	383	0	1903	Perth Amboy, N. J.	Do.
163349	do.	RELIANCE	1,738	1,612	7	1907	Buffalo, N. Y.	Duluth, Minn.
56603	do.	Relief	159	151	1	1891	Dotroit, Mich.	Buffalo, N. Y.
56654	do.	Remsen	415	393	0	1899	Brooklyn, N. Y.	New York, N. Y.
56885	Scow	Reno	16	16	0	1901	Ballard, Wash.	Ketchikan, Alaska.
56679	Barge	Report	161	161	1	1901	Brooklyn, N. Y.	New York, N. Y.
56611	Scow	Republic	181	172	3	1894	Perth Amboy, N. J.	Perth Amboy, N. J.
162272	Barge	RESCUE	894	790	2	1904	Lorain, Ohio	Duluth, Minn.
163289	do.	Resolution	467	467	1	1907	Kingston, N. Y.	New York, N. Y.
164205	Scow	Rest	14	14	0	1910	Allyn, Wash.	Tacoma, Wash.
163281	Barge	Resless	392	392	0	1906	Kingston, N. Y.	New York, N. Y.
56610	do.	Reverie	74	74	1	1893	Alexandria Bay, N. Y.	Cape Vincent, N. Y.
162458	Scow	Rox	32	32	0	1905	Loring, Alaska	Ketchikan, Alaska.
110519	Barge	Rhode Island	1,706	1,706	4	1882	Noank, Conn.	Greenport, N. Y.
56609	Canal boat	Rice	103	99	1	1891	Tonawanda, N. Y.	Buffalo, N. Y.
56713	Barge	Richard	23	23	1	1902	Branford, Fla.	Cedar Keys, Fla.
163194	Canal boat	Richard Gearin	101	96	1	1894	Port Byron, N. Y.	Plattsburg, N. Y.
56545	Barge	Richard Jackson	230	219	0	1880	Wilmington, Del.	New York, N. Y.
21181	do.	Richard Mott	267	267	2	1854	Buffalo, N. Y.	Milwaukee, Wis.
56556	Canal boat	Richard Retalick	94	90	1	1881	West Troy, N. Y.	Plattsburg, N. Y.
56673	do.	Richard P. White	98	93	1	1881	Greenport, N. Y.	Do.
56633	do.	Richard S. White	114	113	1	1888	Tonawanda, N. Y.	Albany, N. Y.
163415	Barge	Riehlend	214	189	0	1907	Tottenville, N. Y.	New York, N. Y.
163528	Scow	Riehlend Beach Sand and Gravel Co. No. 1	347	347	0	1908	Seattle, Wash.	Port Townsend, Wash.
163724	do.	Riehlend Beach Sand and Gravel Co. No. 2	438	438	0	1909	do.	Do.
163887	do.	Riehlend Beach Sand and Gravel Co. No. 3	9	9	0	1909	do.	Do.
163219	Barge	Richmond Cedar Works No. 1	223	209	1	1896	Elkton, Md.	Richmond, Va.
163220	do.	Richmond Cedar Works No. 2	450	434	3	1901	Pocomoko City, Md.	Do.
162220	do.	Richmond Cedar Works No. 3	233	231	2	1904	do.	Do.
162891	do.	Right & Marshall	321	321	1	1903	Rondout, N. Y.	New York, N. Y.
164651	do.	Rio Tinto	419	419	1	1911	Philadelphia, Pa.	Philadelphia, Pa.
56687	do.	Rising Star	218	218	1	1901	Rondout, N. Y.	New York, N. Y.
56570	do.	Riverdale	195	181	0	1887	Brooklyn, N. Y.	Do.
56683	Scow	Riverside No. 1	105	105	0	1900	Seattle, Wash.	Seattle, Wash.
56684	do.	Riverside No. 2	107	107	0	1900	do.	Do.
56688	Barge	Riverview	152	102	2	1900	Baltimore, Md.	Baltimore, Md.
162231	do.	Riverview	8	8	1	1910	Rhode River, Md.	Annapolis, Md.
56710	do.	Roam	134	127	2	1892	Tunis, N. C.	Richmond, Va.
162283	do.	Roan	208	208	1	1904	Perth Amboy, N. J.	Perth Amboy, N. J.
56700	do.	Roanoke	388	388	2	1901	Elkton, Md.	Philadelphia, Pa.
163574	Canal boat	Rob Hadfield	103	98	0	1888	Buffalo, N. Y.	Plattsburg, N. Y.
56557	Barge	Robert	396	388	4	1883	Mystie River, Conn.	New London, Conn.
56560	do.	Robert	97	97	3	1885	Brooklyn, N. Y.	New York, N. Y.
111327	do.	Robert Donaldson	389	378	4	1901	Pocomoko City, Md.	Philadelphia, Pa.
162392	do.	Robert Grier	403	403	1	1905	Elkton, Md.	Do.
163486	do.	Robert J.	243	244	1	1908	Gilderleeve, Conn.	New York, N. Y.
110755	do.	Robert McCoy	107	102	1	1887	Fuckerton, Pa.	Norfolk, Va.
56608	Canal boat	Robert Wilroy	100	95	2	1893	Champlain, N. Y.	Plattsburg, N. Y.
56573	do.	Robert C. Newcomb	99	94	1	1887	Whitehall, N. Y.	Do.
56624	do.	Robert F. Grant	103	97	1	1895	Champlain, N. Y.	Do.
21387	Barge	Robert F. Sage	50	48	2	1857	Brooklyn, N. Y.	New York, N. Y.
164518	Canal boat	Robert H. Cook	135	128	1	1911	Whitehall, N. Y.	Albany, N. Y.
163032	Barge	Robert J. Dwyer	369	369	1	1905	Slightsburg, N. Y.	New York, N. Y.
163688	do.	Robert J. Kennelly	427	427	1	1908	Kingston, N. Y.	Do.
163017	do.	Robt. I. Cullen	215	215	1	1902	Rondout, N. Y.	Do.
56652	do.	Robt. M. King	235	235	1	1899	Brooklyn, N. Y.	Do.
56699	do.	Robert S. McCracken	447	447	1	1902	Elkton, Md.	Norfolk, Va.
56601	Canal boat	Robert T. Blohm	97	92	1	1890	Northumberland, N. Y.	Albany, N. Y.
56572	do.	Robert and Mary	105	99	1	1887	Whitehall, N. Y.	Plattsburg, N. Y.
56633	Scow	Roche Harbor A	93	93	0	1896	Seattle, Wash.	Port Townsend, Wash.
56634	do.	Roche Harbor B	93	93	0	1896	Roche Harbor, Wash.	Do.
56635	do.	Roche Harbor C	85	85	0	1897	Seattle, Wash.	Do.
56636	do.	Roche Harbor D	77	77	0	1896	Tacoma, Wash.	Do.
56637	do.	Roche Harbor E	108	108	0	1897	Seattle, Wash.	Do.
163332	do.	Roche Harbor F	30	30	0	1907	Roche Harbor, Wash.	Do.
56593	Barge	Rockchester	550	531	0	1890	South Rondout, N. Y.	New York, N. Y.
164616	do.	Rockaway	388	388	1	1911	Rockaway Beach, N. Y.	Do.
164731	do.	Rockaway	237	237	1	1912	Tottenville, N. Y.	Do.

UNRIGGED MERCHANT VESSELS OF THE UNITED STATES—Continued.

Official No.	Class.	Name of vessel.	Gross tonnage.	Net tonnage.	Crew.	When built.	Where built.	Home port (where permanent document issues).
56653	Barge	Rock Island	28	28	0	1899	Rock Island, Ill.	Rock Island, Ill.
56663	do	Rockwood	152	102	2	1900	Baltimore, Md.	Baltimore, Md.
162921	do	Rockwood	268	268	1	1906	Brooklyn, N. Y.	New York, N. Y.
56707	do	Roderick C. McNeill	214	214	0	1903	South Rondout, N. Y.	Do.
56596	do	Home	140	123	0	1890	do	Do.
164370	do	Home	172	172	1	1907	Kingston, N. Y.	Do.
56665	do	Romney	152	102	2	1900	Baltimore, Md.	Baltimore, Md.
56642	do	Ronald J. Brown	236	236	1	1898	Kingston, N. Y.	New York, N. Y.
162280	do	Rondout	445	424	1	1904	South Rondout, N. Y.	Philadelphia, Pa.
56665	do	Roosevelt	22	22	1	1900	Anacortes, Wash.	Port Townsend, Wash.
56671	Barge	Rosa	194	187	1	1900	Wilmington, Del.	Philadelphia, Pa.
162869	do	Rosa W. Leo	219	219	1	1875	do	New York, N. Y.
162715	Scow	Rosario	62	62	0	1906	Seattle, Wash.	Seattle, Wash.
162108	Barge	Rose	262	262	1	1892	Elkton, Md.	Philadelphia, Pa.
162666	do	Rose	282	282	1	1905	Brooklyn, N. Y.	New York, N. Y.
162789	Scow	Rose	6	6	0	1906	Seattle, Wash.	Seattle, Wash.
163784	do	Rose No. 3	15	15	0	1909	Eagle Harbor, Wash.	St. Paul, Minn.
164764	do	Rose No. 4	31	31	0	1912	Winslow, Wash.	Seattle, Wash.
162089	Barge	Rosebank	144	139	2	1903	Mariner Harbor, N. Y.	Baltimore, Md.
56659	do	Rosedale	152	102	2	1900	Baltimore, Md.	Do.
56583	Canal boat	Rose Hanley	104	99	1	1888	Moses Kill, N. Y.	Plattsburg, N. Y.
162622	Barge	Rose Marie	382	382	1	1905	Rondout, N. Y.	New York, N. Y.
56692	do	Roselle	338	328	1	1901	Port Richmond, N. Y.	Perth Amboy, N. J.
162388	do	Rosie	40	40	2	1900	Burlington, Iowa	Burlington, Iowa
111074	do	Ross, L. Coe	173	165	0	1895	Kennebunk Port, Me.	Boston, Mass.
162122	do	Rosster	211	190	1	1903	Brooklyn, N. Y.	New York, N. Y.
56702	Scow	Rosy	15	15	0	1902	Wales Island, Alaska	Ketchikan, Alaska
56660	Barge	Rowena	152	102	2	1900	Baltimore, Md.	Baltimore, Md.
56681	do	Roxbury	141	123	2	1901	Port Richmond, N. Y.	Do.
56586	do	Roxy	355	355	1	1889	Rondout, N. Y.	New York, N. Y.
163943	Scow	Roy	23	23	0	1894	Detroit, Mich.	Detroit, Mich.
56626	do	Roy Horton	38	38	1	1889	Buffalo, N. Y.	Buffalo, N. Y.
56625	Barge	Royal Blue	505	505	0	1897	South Rondout, N. Y.	New York, N. Y.
56647	Scow	Ruby	18	18	0	1896	Anacortes, Wash.	Port Townsend, Wash.
162842	House boat	Ruddy	9	9	1	1906	Clayton, N. Y.	Cape Vincent, N. Y.
164583	Barge	Ruggles	11	11	1	1911	Ruggles Ferry, Tenn.	Chattanooga, Tenn.
21231	do	Rushlight	66	63	1	1863	Essex, Mass.	Portland, Me.
162592	do	Russell	20	20	0	1895	Detroit, Mich.	Detroit, Mich.
56554	do	Russell	346	346	1	1882	Brooklyn, N. Y.	New York, N. Y.
163277	do	Russell	145	145	1	1907	do	Do.
163412	do	Ruth	435	407	1	1908	Elkton, Md.	Philadelphia, Pa.
162606	Canal boat	Ruth Allard	110	99	1	1881	Buffalo, N. Y.	Plattsburg, N. Y.
164585	Scow	Ruth M.	14	8	1	1911	Bath, Me.	Bath, Me.
S.								
58122	Scow	S. B. No. 1.	61	61	0	1901	Seattle, Wash.	Port Townsend, Wash.
163278	do	S. B. & L. Co. No. 1.	54	54	0	1907	Ballard, Wash.	Do.
3387	Barge	S. A. Souder	277	277	1	1887	Camden, N. J.	Philadelphia, Pa.
56697	do	S. E. Vincent	290	276	0	1902	Gilderleeve, Conn.	New York, N. Y.
57938	do	S. F. S.	206	206	2	1898	Brooklyn, N. Y.	Do.
164329	Scow	S. J. No. 1.	35	35	0	1909	Aberdeen, Wash.	Port Townsend, Wash.
162167	Barge	S. M. Prevost	193	193	1	1891	Elkton, Md.	New York, N. Y.
164165	Scow	S. N. Co. No. 1.	14	14	0	1909	Portland, Conn.	Hartford, Conn.
162342	Barge	S. O. Co. No. 1.	526	504	3	1904	Sparrows Point, Md.	New York, N. Y.
162343	do	S. O. Co. No. 2.	526	504	3	1904	do	Do.
162345	do	S. O. Co. No. 3.	509	504	3	1904	Quincy, Mass.	Baltimore, Md.
164838	Scow	S. O. Co. No. 3.	318	318	0	1912	Seattle, Wash.	Seattle, Wash.
162366	Barge	S. O. Co. No. 4.	509	504	3	1904	Quincy, Mass.	New York, N. Y.
162946	do	S. O. Co. No. 5.	795	750	5	1906	Sparrows Point, Md.	Do.
162949	do	S. O. Co. No. 6.	795	750	5	1906	do	Do.
163338	do	S. O. Co. No. 7.	374	374	4	1907	Camden, N. J.	Do.
163353	do	S. O. Co. No. 8.	374	374	2	1907	do	Do.
163359	do	S. O. Co. No. 9.	374	374	2	1907	do	Do.
163955	do	S. O. Co. No. 10.	1,113	1,100	5	1909	do	Do.
163964	do	S. O. Co. No. 11.	1,113	1,109	5	1909	do	Do.
58113	do	S. O. Co. No. 48.	513	506	2	1901	Port Richmond, N. Y.	Do.
57997	do	S. O. Co. No. 52.	407	407	4	1898	Elizabeth, N. J.	Baltimore, Md.
58091	do	S. O. Co. No. 55.	492	482	3	1900	Port Richmond, N. Y.	New York, N. Y.
162125	do	S. O. Co. No. 61.	495	482	2	1903	do	Do.
57996	do	S. O. Co. No. 72.	407	407	2	1898	Elizabeth, N. J.	Do.
58093	do	S. O. Co. No. 75.	490	481	3	1900	Port Richmond, N. Y.	Do.
116667	do	S. O. Co. No. 76.	797	797	5	1895	West Superior, Wis.	Do.
57940	do	S. O. Co. No. 77.	342	332	2	1895	Elizabeth, N. J.	Do.
164241	do	S. O. Co. No. 97.	333	333	1	1910	Port Richmond, N. Y.	Do.
164242	do	S. O. Co. No. 98.	333	333	1	1910	do	Do.
164243	do	S. O. Co. No. 99.	333	333	1	1910	do	Do.
164621	do	S. O. Co. No. 120.	1,198	1,097	0	1911	Lorain, Ohio	Do.
164639	do	S. O. Co. No. 121.	1,201	1,101	4	1911	do	Do.
164662	do	S. O. Co. No. 122.	1,201	1,101	4	1911	do	Do.

1 Formerly U. S. L. H. B. Lightship No. 40.
2 Formerly barge Mildred McNally.
3 Formerly schooner-barge Bertie and Maud.

4 Formerly barge Ruth.
† Steel.

UNRIGGED MERCHANT VESSELS OF THE UNITED STATES—Continued.

Official No.	Class.	Name of vessel.	Gross tonnage.	Net tonnage.	Crew.	When built.	Where built.	Home port (where permanent document issues).
163675	Barge	S. H. F. No. 1	59	59	0	1908	Seattle, Wash.	Port Townsend, Wash.
164391	Scow	S. S. Co. No. 2	20	20	0	1911	do.	Do.
164393	do	S. S. Co. No. 3	23	23	0	1911	do.	Do.
163809	do	S. T. Co. No. 2	24	24	0	1909	Richardson, Wash.	Do.
164326	do	S. T. & B. Co. No. 1	103	103	0	1906	Portland, Oreg.	Do.
164327	do	S. T. & B. Co. No. 2	71	71	0	1910	Hoquiam, Wash.	Do.
164315	Barge	S. T. & B. Co. No. 3	61	61	0	1907	do.	Do.
164312	Scow	S. T. & B. Co. No. 4	39	39	0	1889	do.	Do.
163088	Barge	S. & F. Co. No. 11	155	155	4	1906	Perth Amboy, N. J.	Perth Amboy, N. J.
163089	do	S. & F. Co. No. 12	155	155	4	1906	do.	Do.
163090	do	S. & F. Co. No. 14	155	155	4	1906	do.	Do.
163091	do	S. & F. Co. No. 15	155	155	4	1907	do.	Do.
164013	Scow	S. & F. Co. No. 16	164	164	4	1910	do.	Do.
164020	do	S. & F. Co. No. 17	164	164	4	1910	do.	Do.
164580	do	S. & M. T. Co. No. 1	207	207	0	1911	Seattle, Wash.	San Francisco, Cal.
164590	do	S. & M. T. Co. No. 2	207	207	0	1911	do.	Do.
164648	Barge	S. & R. No. 47	264	264	1	1909	Kingston, N. Y.	New York, N. Y.
58102	Scow	S. and S. No. 1	160	160	0	1901	Tacoma, Wash.	Port Townsend, Wash.
58103	do	S. and S. No. 2	160	160	0	1901	do.	Do.
57941	Barge	Sabine	354	354	1	1895	Orange, Tex.	Port Arthur, Tex.
164899	do	Sabine	560	548	4	1912	West Lake, La.	Do.
162972	do	Sable	186	186	1	1906	St. Michael, Alaska	St. Michael, Alaska.
51350	Scow	Sachem	283	283	1	1898	South Rondout, N. Y.	New York, N. Y.
163161	Barge	Sacramento	508	508	1	1908	Perth Amboy, N. J.	Do.
147107	do	Safely	516	516	2	1902	Camden, N. J.	Richmond, Va.
162112	do	Saginaw	383	383	1	1903	Perth Amboy, N. J.	New York, N. Y.
164931	do	St. Clair	49	49	0	1910	Detroit, Mich.	Detroit, Mich.
163083	do	St. Cyr	202	202	1	1907	Brooklyn, N. Y.	New York, N. Y.
162062	do	St. Joseph	299	299	7	1903	Perth Amboy, N. J.	Do.
23356	do	St. Louis	599	599	7	1864	Cleveland, Ohio	Buffalo, N. Y.
57949	do	St. Louis	322	311	2	1896	Baltimore, Md.	Baltimore, Md.
57985	do	St. Michael No. 3	228	228	0	1897	St. Michael, Alaska	St. Michael, Alaska.
57986	do	St. Michael No. 4	479	471	0	1898	do.	Do.
57998	do	St. Michael No. 5	350	350	0	1898	do.	Do.
58094	do	St. Michael No. 7	240	240	0	1899	do.	Do.
58053	do	St. Michael No. 9	366	366	9	1898	Unalaska, Alaska	Do.
58054	do	St. Michael No. 10	240	240	0	1898	St. Michael, Alaska	Do.
163894	do	St. Paul	494	494	1	1909	do.	Do.
53278	do	SALEM	1,159	1,115	5	1893	Superior, Wis.	Philadelphia, Pa.
59478	do	Sallie	365	365	2	1893	Elkton, Md.	Norfolk, Va.
162454	do	Sallie	379	379	1	1905	Rondout, N. Y.	New York, N. Y.
58010	Scow	Salmon	8	8	0	1897	Blaine, Wash.	Port Townsend, Wash.
164383	Barge	Salvor	180	136	1	1899	East Boston, Mass.	Boston, Mass.
57978	Scow	Sam	21	21	0	1896	Anacortes, Wash.	Port Townsend, Wash.
162737	do	Sam	71	71	0	1906	Lacconer, Wash.	Do.
162760	Barge	Sam Lee	278	278	4	1871	Erie, Pa.	Buffalo, N. Y.
57979	Scow	Sampson	141	141	1	1898	Perth Amboy, N. J.	New York, N. Y.
57980	do	Sampson	7	7	0	1895	Anacortes, Wash.	Port Townsend, Wash.
164285	do	Sampson	235	235	1	1901	Saginaw, Mich.	Detroit, Mich.
57956	Barge	Samson	267	236	0	1898	Weehawken, N. J.	New York, N. Y.
163868	do	Samuel	448	427	0	1909	Gildersleeve, Conn.	Hartford, Conn.
57859	do	Samuel Brown	99	99	1	1880	Washington, N. C.	New York, N. Y.
57877	Canal boat	Samuel Marquand, jr.	101	96	1	1882	Champlain, N. Y.	Plattsburg, N. Y.
57900	Barge	Samuel Walker	120	114	0	1881	Portland, Conn.	New York, N. Y.
57901	do	Sam'l B. Baker, jr.	182	173	1	1883	do.	Do.
163170	do	Sanborn	224	202	0	1907	Port Richmond, N. Y.	Do.
162026	do	Sand King	381	343	2	1903	Winnington, Del.	Philadelphia, Pa.
163729	do	Sand Mountain	10	10	1	1908	McGuynns Landing, Ala.	Chattanooga, Tenn.
162292	do	Sanford	372	375	1	1907	Kingston, N. Y.	New York, N. Y.
57851	do	San Francisco	132	93	2	1897	Baltimore, Md.	Baltimore, Md.
57971	do	Sanitas	68	68	0	1898	Newport, R. I.	Newport, R. I.
164014	do	SANTA MARIA II.	265	258	2	1909	Quincy, Mass.	New York, N. Y.
162135	do	Santee	383	383	1	1903	Perth Amboy, N. J.	Do.
164700	do	Santee No. 1	174	174	1	1910	Kearney, N. J.	Do.
163670	do	Sara A. Johnson	412	412	0	1908	Kingston, N. Y.	Do.
57981	Scow	Sarah	10	10	0	1896	Anacortes, Wash.	Port Townsend, Wash.
58131	do	Sarah	18	18	0	1902	Loring, Alaska	Ketchikan, Alaska.
162203	Barge	Sarah H.	51	51	4	1904	Vicksburg, Miss.	Vicksburg, Miss.
58139	do	Sarah McWilliams	367	367	0	1902	Kingston, N. Y.	New York, N. Y.
163520	do	Sarah Redcan	374	374	0	1907	do.	Do.
57898	Canal boat	Sarah C. Johnson	105	100	1	1888	Fort Edward, N. Y.	Plattsburg, N. Y.
164790	do	Sarah E. Northrup	135	135	0	1911	Kingston, N. Y.	New York, N. Y.
58124	do	Sarah E. Thatcher	102	97	1	1902	Whitehall, N. Y.	Plattsburg, N. Y.
162155	Barge	Sarah F. Gulnan	352	352	1	1903	Rondout, N. Y.	New York, N. Y.
58002	do	Saranac	220	204	0	1898	Weehawken, N. J.	Do.
163671	do	Saratoga	272	272	1	1908	West Lake, La.	Port Arthur, Tex.
51463	do	Sassafras	351	351	1	1896	Elkton, Md.	Philadelphia, Pa.
57944	do	Saturn	328	328	1	1896	do.	Do.
162117	do	Savannah	383	383	1	1903	Perth Amboy, N. J.	New York, N. Y.
164821	do	Savannah	466	466	1	1912	Chesapeake City, Md.	Philadelphia, Pa.

1 Formerly barge 131.

2 Formerly barge Thomas McNally.

* Formerly barge Mary S. Brady.

† Whaleback.

‡ Rebuilt 1908.

UNRIGGED MERCHANT VESSELS OF THE UNITED STATES—Continued.

Official No.	Class.	Name of vessel.	Gross tonnage.	Net tonnage.	Crew.	When built.	Where built.	Home port (where permanent document issues).
76593	Barge	Saxon	70	70	1	1885	Northport, N. Y.	New York, N. Y.
58000	do	Searsdale	231	214	0	1898	Weehawken, N. J.	Do.
163425	do	Schriever	505	505	1	1907	Perth Amboy, N. J.	Do.
58141	do	Schuykill	370	370	1	1899	Elkton, Md.	Philadelphia, Pa.
85404	do	Schuykill	332	332	1	1875	Camden, N. J.	Port Arthur, Tex.
163906	do	Scott	132	132	2	1901	Millford, Del.	Do.
58049	do	Scott Brothers	140	128	1	1888	Lockport, N. Y.	New York, N. Y.
164549	Canal boat	Scott	143	143	0	1907	Whitehall, N. Y.	Do.
164049	Scow	Scow No. 1	169	169	1	1894	Buffalo, N. Y.	Buffalo, N. Y.
164833	do	Scow No. 2	50	50	1	1905	Buffalo, N. Y.	Do.
163372	do	Scow No. 4	173	173	1	1907	Massena, N. Y.	Ogdensburg, N. Y.
163373	do	Scow No. 5	173	173	1	1907	do	Do.
164216	do	Scow No. 5	142	142	0	1895	Milwaukee, Wis.	Buffalo, N. Y.
163374	do	Scow No. 6	173	173	1	1907	Massena, N. Y.	Ogdensburg, N. Y.
164549	do	Scow No. 9	295	295	1	1898	Buffalo, N. Y.	Buffalo, N. Y.
161550	do	Scow No. 10	276	276	1	1898	do	Do.
163002	do	Scow No. 11	355	355	1	1899	do	Do.
163003	do	Scow No. 12	355	355	1	1899	do	Do.
163004	do	Scow No. 14	427	427	1	1902	Ferrysburg, Mich.	Do.
163005	do	Scow No. 15	427	427	1	1902	do	Do.
164439	do	Scow No. 37	457	451	2	1911	do	Do.
163987	Barge	Scranton	219	219	1	1909	Tottenville, N. Y.	New York, N. Y.
57995	Scow	Sea	39	39	0	1888	Fairhaven, Wash.	Port Townsend, Wash.
57959	Barge	Seal	289	289	0	1898	Dutch Harbor, Alaska	St. Michael, Alaska.
116853	do	Seattle No. 1	446	446	0	1897	St. Michael, Alaska	Do.
57992	do	Seattle No. 4	600	600	0	1898	Dutch Harbor, Alaska	Eagle, Alaska.
163961	Scow	Seattle Park Co. No. 1	20	20	0	1908	Seattle, Wash.	Port Townsend, Wash.
164299	Barge	Section	7	7	1	1909	Section, Ala.	Chattanooga, Tenn.
58125	Scow	Sehome No. 1	17	17	0	1902	Chuckanut, Wash.	Port Townsend, Wash.
58126	do	Sehome No. 2	17	17	0	1902	do	Do.
58129	do	Sehome No. 3	17	17	0	1902	do	Do.
164858	House boat	Seksagadagee	9	9	1	1908	Alexandria Bay, N. Y.	Cape Vincent, N. Y.
164785	Canal boat	Selena M. Chapman	106	99	1	1912	Rondout, N. Y.	Albany, N. Y.
163799	Barge	Selkirk	265	230	0	1909	Weehawken, N. J.	New York, N. Y.
164371	do	Selma	166	166	1	1907	Kingston, N. Y.	Do.
63091	do	Seneca	336	336	1	1894	Elkton, Md.	Philadelphia, Pa.
162140	do	Seneca	383	383	1	1903	Perth Amboy, N. J.	New York, N. Y.
162682	do	Seneca	146	146	1	1905	Port Richmond, N. Y.	Baltimore, Md.
57872	do	September	156	151	1	1882	Madison, Conn.	New York, N. Y.
58134	do	Servant Girl	45	45	0	1903	Bonnors Ferry, Idaho	Great Falls, Mont.
162581	do	Seanon No. 1	15	15	0	1901	Nome, Alaska	Nome, Alaska.
162582	do	Seanon No. 2	19	19	0	1899	St. Michael, Alaska	Do.
162583	do	Seanon No. 3	21	21	0	1901	Nome, Alaska	Do.
162584	do	Seanon No. 4	23	23	0	1900	San Francisco, Cal.	Do.
162588	do	Seanon No. 8	19	19	0	1899	do	Do.
162590	do	Seanon No. 10	20	20	0	1899	do	Do.
163138	do	Seanon No. 12	24	24	0	1906	Nome, Alaska	Do.
163139	do	Seanon No. 13	24	24	0	1906	do	Do.
163140	do	Seanon No. 14	24	24	0	1906	do	Do.
163210	do	Seanon No. 21	39	39	0	1907	Seattle, Wash.	Do.
163211	do	Seanon No. 23	39	39	0	1907	do	Do.
163212	do	Seanon No. 25	39	39	0	1907	do	Do.
163213	do	Seanon No. 27	39	39	0	1907	do	Do.
163996	do	Seven Bros. No. 1	167	167	1	1907	Kingston, N. Y.	New York, N. Y.
163999	do	Seven Bros. No. 2	185	185	1	1908	Brooklyn, N. Y.	Do.
164798	do	765	527	475	3	1912	Philadelphia, Pa.	Perth Amboy, N. J.
164799	do	766	527	475	3	1912	do	Do.
164800	do	767	527	475	3	1912	do	Do.
31494	do	799	363	351	2	1887	Perth Amboy, N. J.	Do.
57806	do	Seventy-six	268	255	1	1878	Rockyhill, Conn.	Hartford, Conn.
192169	do	Severn	339	339	1	1897	Elkton, Md.	Philadelphia, Pa.
58115	Canal boat	Sewall Falcon	103	98	1	1901	Champlain, N. Y.	Plattsburg, N. Y.
163094	Scow	Shad	27	27	0	1907	Bellingham, Wash.	Port Townsend, Wash.
162201	do	Shakan	51	51	0	1904	Seattle, Wash.	Seattle, Wash.
164572	do	Shakan No. 3	15	15	0	1911	Ketchikan, Alaska	Ketchikan, Alaska.
164573	do	Shakan No. 4	15	15	0	1911	do	Do.
164740	do	Shakan No. 5	23	23	0	1912	Anacortes, Wash.	Port Townsend, Wash.
164747	do	Shakan No. 6	23	23	0	1912	do	Do.
58061	Barge	Shamrock	341	341	0	1900	West New Brighton, N. Y.	New Haven, Conn.
58136	do	Shamrock	271	271	1	1899	Rondout, N. Y.	New York, N. Y.
164571	Scow	Shark	13	13	0	1911	Ketchikan, Alaska	Ketchikan, Alaska.
58059	Barge	Sharon	414	394	0	1899	Brooklyn, N. Y.	New York, N. Y.
34447	do	Shenandoah	330	330	1	1897	Elkton, Md.	Philadelphia, Pa.
58001	do	Sherwood	308	289	2	1898	Northpoint, Md.	Perth Amboy, N. J.
163493	do	Shindel	422	422	1	1908	Elkton, Md.	Philadelphia, Pa.
23297	do	Shirley	1,049	966	0	1880	Medford, Mass.	Seattle, Wash.
57987	Canal boat	Shovah Brothers	105	99	1	1888	Whitehall, N. Y.	Plattsburg, N. Y.

1 Formerly schooner (a Jesse Carlil, b Vallant.
 2 Formerly st. p. General J. S. Schultze.
 3 Formerly barge Wm. A. Smoot.

4 Formerly barge Buckler.
 5 Formerly barge Overbrook.
 6 Formerly barge (a Charles C. McIlvalne, b Mildred.

† Rebuilt 1909.
 ‡ Steel.
 § Rebuilt 1908.

UNRIGGED MERCHANT VESSELS OF THE UNITED STATES—Continued.

Official No.	Class.	Name of vessel.	Gross tonnage.	Net tonnage.	Crew.	When built.	Where built.	Home port (where permanent document issues).
163580	Barge	Sidney No. 2.	378	378	2	1903	Seattle, Wash.	Port Townsend, Wash.
163649	do	Silent Friend	323	323	0	1906	Kingslon, N. Y.	New York, N. Y.
163838	do	SILVERHORSE	191	191	1	1905	Wilmington, Del.	Philadelphia, Pa.
162751	Canal boat	Simon Dolornu	123	123	1	1905	Northumberland, N. Y.	Albany, N. Y.
58064	do	Simon F. O'Hollerain	141	141	1	1893	Tonawanda, N. Y.	Plattsburg, N. Y.
164333	Barge	Singer	189	188	1	1907	West Haven, Conn.	New York, N. Y.
58055	do	Sirtus	367	367	1	1899	Elkton, Md.	Philadelphia, Pa.
57006	Canal boat	Six Brothers	101	96	1	1888	Fort Ann, N. Y.	Plattsburg, N. Y.
162104	Barge	16	262	262	1	1903	Mariner Harbor, N. Y.	Perth Amboy, N. J.
162136	do	17	245	245	1	1903	do	do
58109	do	Skamokawa	262	235	0	1901	Portland, Oreg.	Portland, Oreg.
164574	Scow	Skate	13	13	0	1911	Ketchikan, Alaska	Ketchikan, Alaska
163110	do	Skipjack	27	27	0	1907	Bellingham, Wash.	Port Townsend, Wash.
164385	do	Skookum	32	32	0	1911	Bremerton, Wash.	do
163283	Barge	Skunk	251	251	0	1900	Nome, Alaska	St. Michael, Alaska
58117	do	Sky Blue	465	465	0	1901	Rondout, N. Y.	New York, N. Y.
163096	Scow	Smelt	27	27	0	1907	Bellingham, Wash.	Port Townsend, Wash.
58066	do	Smelter	170	167	1	1900	Perth Amboy, N. J.	New York, N. Y.
164837	Barge	Smith	8	8	0	1912	Smiths Ferry, Tenn.	Chattanooga, Tenn.
164932	do	Smith	6	6	1	1912	Chilhowee, Tenn.	do
57925	Canal boat	Smith M. Weed	105	100	1	1891	Champlain, N. Y.	Plattsburg, N. Y.
57882	Barge	Snipe	239	227	3	1884	New London, Conn.	New London, Conn.
163895	do	Snook	58	58	0	1902	Mount Clemens, Mich.	Detroit, Mich.
163527	Scow	Snowball	11	11	0	1908	Ketchikan, Alaska	Ketchikan, Alaska
163947	do	Snowden	223	223	0	1896	Fairport, Ohio	Cleveland, Ohio
164650	do	Snyder Bros. No. 1	81	81	0	1911	Tacoma, Wash.	Tacoma, Wash.
163099	Barge	Sodus	224	208	0	1907	Port Richmond, N. Y.	New York, N. Y.
163097	Scow	Sole	27	27	0	1907	Bellingham, Wash.	Port Townsend, Wash.
162190	do	Solomon	27	27	0	1904	Seattle, Wash.	Nome, Alaska
57945	Barge	Soton	273	273	0	1892	Port Richmond, N. Y.	New York, N. Y.
58057	do	Somerset	410	389	0	1899	Brooklyn, N. Y.	do
162557	do	Somerset	151	104	1	1905	Baltimore, Md.	Baltimore, Md.
162954	do	Soo	49	49	0	1906	Kenmare, N. Dak.	Pembina, N. Dak.
57944	do	South	77	77	1	(†)	Brooklyn, N. Y.	New York, N. Y.
57888	do	South America	357	331	3	1885	Havre de Grace, Md.	New London, Conn.
164630	do	South Pittsburgh	5	5	1	1911	Island Creek, Ala.	Chattanooga, Tenn.
164777	do	Southwark	41	41	0	1911	Camden, N. J.	Philadelphia, Pa.
164492	Scow	Sperm	335	335	0	1911	Seattle, Wash.	San Francisco, Cal.
58127	Barge	Spridletop	389	382	2	1902	Orange, Tex.	Port Arthur, Tex.
163632	do	SPORT	99	80	2	1894	Newburgh, N. Y.	Pensacola, Fla.
163095	Scow	Sprat	27	27	0	1907	Bellingham, Wash.	Port Townsend, Wash.
57970	do	Spray	12	12	0	1898	Fairhaven, Wash.	do
162019	do	Squallow	16	16	0	1902	Ballard, Wash.	Seattle, Wash.
163683	Barge	Square Dealer	451	451	0	1908	West Camp, N. Y.	New York, N. Y.
164896	do	Squawbetty	380	370	1	1912	Chelsea, Mass.	Fall River, Mass.
163443	do	Stafford	218	193	0	1908	Tottenville, N. Y.	New York, N. Y.
57922	do	Stag	140	134	1	1890	Brooklyn, N. Y.	do
57933	Scow	Stamford	100	95	1	(‡)	New York, N. Y.	do
164116	do	Standard	114	114	0	1910	Seattle, Wash.	Port Townsend, Wash.
164268	Barge	Standard No. 2	11	11	1	1910	Cedar Keys, Fla.	Cedar Keys, Fla.
58018	do	Stanley	40	40	0	1899	Stillwater, Minn.	St. Paul, Minn.
58111	Canal boat	Stanley E. Averill	95	90	1	1901	Champlain, N. Y.	Plattsburg, N. Y.
58110	Barge	Stanton	337	327	1	1901	Port Richmond, N. Y.	Perth Amboy, N. J.
162070	do	Stapleton	147	130	2	1903	do	Baltimore, Md.
164189	do	STAR	211	211	1	1910	Ambridge, Pa.	Port Arthur, Tex.
57963	Scow	Star No. 3	14	14	0	1897	Point Roberts, Wash.	Port Townsend, Wash.
57964	do	Star No. 4	8	8	0	1897	do	do
57965	do	Star No. 5	7	7	0	1897	do	do
58015	do	Star No. 6	24	24	0	1899	New Whatcom, Wash.	do
58016	do	Star No. 7	24	24	0	1899	do	do
58017	do	Star No. 8	24	24	0	1899	Anacortes, Wash.	do
58027	do	Star No. 9	24	24	0	1899	New Whatcom, Wash.	do
58020	do	Star No. 10	24	24	0	1899	do	do
58022	do	Star No. 12	24	24	0	1899	do	do
58023	do	Star No. 13	63	63	0	1899	do	do
58035	do	Star No. 14	24	24	0	1899	do	do
58036	do	Star No. 15	59	59	0	1899	do	do
58026	do	Star No. 16	24	24	0	1899	do	do
58028	do	Star No. 17	24	24	0	1899	do	do
58029	do	Star No. 18	24	24	0	1899	do	do
58030	do	Star No. 19	24	24	0	1899	do	do
58031	do	Star No. 20	24	24	0	1899	do	do
58032	do	Star No. 21	24	24	0	1899	do	do
58033	do	Star No. 22	24	24	0	1899	do	do
58034	do	Star No. 23	24	24	0	1899	do	do
58038	do	Star No. 24	24	24	0	1899	do	Seattle, Wash.

† Formerly U. S. Engineer st. s. ^{(1) Anna.}
^{(2) Rossell.}

† Rebuilt, 1891.

† Rebuilt, 1878.

UNRIGGED MERCHANT VESSELS OF THE UNITED STATES—Continued.

Official No.	Class.	Name of vessel.	Gross tonnage.	Net tonnage.	Crew.	When built.	Where built.	Home port (where permanent document issues).
58039	Scow	Star No. 25	24	24	0	1899	New Whatcom, Wash	Port Townsend, Wash.
58040	do	Star No. 26	24	24	0	1899	do	Do.
58041	do	Star No. 27	24	24	0	1899	do	Do.
58042	do	Star No. 28	24	24	0	1899	do	Do.
58043	do	Star No. 29	24	24	0	1899	do	Do.
58044	do	Star No. 30	64	64	0	1899	do	Do.
58045	do	Star No. 31	24	24	0	1899	do	Do.
58046	do	Star No. 32	24	24	0	1899	do	Do.
58047	do	Star No. 33	13	13	0	1899	do	Do.
58048	do	Star No. 34	13	13	0	1899	do	Do.
58049	do	Star No. 35	24	24	0	1900	do	Do.
58050	do	Star No. 36	24	24	0	1900	do	Do.
58051	do	Star No. 37	24	24	0	1900	do	Do.
58052	do	Star No. 38	24	24	0	1900	do	Do.
58053	do	Star No. 39	24	24	0	1900	do	Do.
58054	do	Star No. 40	24	24	0	1900	do	Do.
58055	do	Star No. 41	24	24	0	1900	do	Do.
58056	do	Star No. 42	24	24	0	1900	do	Do.
58057	do	Star No. 43	24	24	0	1900	do	Do.
58058	do	Star No. 44	24	24	0	1900	do	Do.
58059	do	Star No. 45	24	24	0	1900	do	Do.
163843	do	Star No. 46	26	26	0	1909	Bellingham, Wash.	Do.
163844	do	Star No. 47	26	26	0	1909	do	Do.
163845	do	Star No. 48	26	26	0	1909	do	Do.
163859	do	Star No. 49	26	26	0	1909	do	Do.
164751	do	Star No. 50	25	25	0	1912	Eliza Island, Wash.	Do.
164752	do	Star No. 51	25	25	0	1912	do	Do.
164771	do	Star No. 52	17	17	0	1912	do	Do.
164772	do	Star No. 53	17	17	0	1912	do	Do.
867	Barge	Starlina	308	308	5	1864	Brooklyn, N. Y.	New York, N. Y.
538140	do	Staunton	146	128	2	1903	Port Richmond, N. Y.	Baltimore, Md.
163911	do	Staunton	429	429	1	1909	Elkton, Md.	Philadelphia, Pa.
59019	do	Stella	151	118	2	1899	Brooklyn, N. Y.	New York, N. Y.
162766	do	Stella R.	319	319	1	1905	Rondont, N. Y.	Do.
163148	Canal boat	Stephen M. Devoe	105	99	1	1900	Northumberland, N. Y.	Albany, N. Y.
59058	Barge	Sterling	413	391	0	1899	Brooklyn, N. Y.	New York, N. Y.
163497	do	Sterling	638	638	0	1908	Seattle, Wash.	St. Michael, Alaska.
163608	do	Sterling	14	14	0	1908	Wade, Ohio	Wheeling, W. Va.
57974	Scow	Stevenson No. 2	87	87	0	1898	Seattle, Wash.	Tacoma, Wash.
57993	do	Stevenson No. 3	78	78	0	1898	do	Do.
57989	do	Stevenson No. 4	64	64	0	1898	do	Do.
57987	do	Stevenson No. 6	60	60	0	1898	do	Port Townsend, Wash.
57988	Scow	Stevenson No. 7	42	42	0	1898	do	Tacoma, Wash.
164794	Barge	Steward	6	6	0	1908	do	Chattanooga, Tenn.
163687	do	Stewart	448	427	0	1908	Gildersleeve, Conn.	Hartford, Conn.
59074	Scow	Stinson No. 2	101	101	0	1900	Hallard, Wash.	Port Townsend, Wash.
59076	do	Stinson No. 4	80	80	0	1900	do	Do.
59077	do	Stinson No. 5	39	39	0	1900	do	Do.
58101	do	Stinson No. 7	162	162	0	1901	do	Do.
58106	do	Stinson No. 8	153	153	0	1901	do	Do.
57927	Barge	Storm King	208	186	0	1891	Weehawken, N. J.	New York, N. Y.
58128	do	Stranger	302	302	1	1900	Tottenville, N. Y.	Do.
163109	Scow	Sturgeon	27	27	0	1907	Bellingham, Wash.	Port Townsend, Wash.
164859	House boat	Sturgeon	8	8	1	1909	Alexandria Bay, N. Y.	Cape Vincent, N. Y.
163352	Barge	Success	288	288	1	1907	Brooklyn, N. Y.	New York, N. Y.
162157	do	Summer Glrl.	158	158	0	1904	Clinton, Iowa	Rock Island, Ill.
164246	do	Summit Hill	739	641	3	1910	Noank, Conn.	New York, N. Y.
57879	Scow	Sun	153	153	2	1884	Brooklyn, N. Y.	Do.
164688	Barge	Sun	211	211	1	1910	Ambridge, Pa.	Port Arthur, Tex.
57972	Scow	Sunflower	28	28	0	1897	Seattle, Wash.	Tacoma, Wash.
164696	Barge	Sun Line	7	7	1	1909	Sun Line, Tenn.	Chattanooga, Tenn.
58099	do	Sunnyside	144	127	2	1901	Port Richmond, N. Y.	Baltimore, Md.
163927	do	Sunnyside	221	221	1	1905	Rondont, N. Y.	New York, N. Y.
162433	do	Sunny South	223	223	4	1905	Parkersburg, W. Va.	Wheeling, W. Va.
58104	Scow	Superior	31	31	1	1894	West Superior, Wis.	Marquette, Mich.
58132	Barge	Superior	285	285	0	1902	St. Michael, Alaska	St. Michael, Alaska.
162324	do	Support	368	368	1	1904	Brooklyn, N. Y.	New York, N. Y.
163587	Scow	Surf	11	11	0	1908	Ketchikan, Alaska	Ketchikan, Alaska.
162733	Barge	Susan Clark	145	145	1	1888	South Rondont, N. Y.	New York, N. Y.
163772	Scow	Susitna No. 1	136	136	0	1909	Seattle, Wash.	Ketchikan, Alaska.
163773	do	Susitna No. 2	44	44	0	1909	do	Do.
57257	Barge	Susquehanna	336	336	4	1850	New York, N. Y.	New York N. Y.
57746	do	Susquehanna	290	275	1	1874	New Baltimore, N. Y.	Do.
163496	do	Susquehanna	301	301	1	1908	Elkton, Md.	Philadelphia, Pa.
164898	House boat	Swan	9	9	0	1890	Alexandria Bay, N. Y.	Cape Vincent, N. Y.
164598	Barge	Swann	9	9	1	1911	Dandridge, Tenn.	Chattanooga, Tenn.
57055	do	Swansboro	188	180	2	1897	Swansboro, N. C.	Baltimore, Md.
58135	do	Swearingen	301	301	1	1902	Philadelphia, Pa.	Galveston, Tex.
163601	do	Sylvania	317	317	1	1908	Perth Amboy, N. J.	New York, N. Y.
162164	do	Sylvester	382	365	0	1904	Gildersleeve, Conn.	Hartford, Conn.

1 Formerly st. p. Arizona.

UNRIGGED MERCHANT VESSELS OF THE UNITED STATES—Continued.

Official No.	Class.	Name of vessel.	Gross tonnage.	Net tonnage.	Crew.	When built.	Where built.	Home port (where permanent document issues).
T.								
59589	Barge	T. F. NEWMAN	855	749	2	1902	Port Huron, Mich.	Duluth, Minn.
163668	do.	T. H. Mullin	13	13	2	1908	Decatur, Ala.	Chattanooga, Tenn.
164261	do.	T. H. Trahey	494	494	2	1910	St. Michael, Alaska	St. Michael, Alaska.
164721	Scow	T. H. P. Co. No. 1	24	24	0	1912	Port Blakeley, Wash.	Seattle, Wash.
164722	do.	T. H. P. Co. No. 2	24	24	0	1912	do.	Do.
163672	do.	T. M. Co. No. 3	64	64	0	1901	Tacoma, Wash.	Tacoma, Wash.
163673	do.	T. M. Co. No. 4	65	65	0	1903	do.	Do.
59432	Canal boat	T. M. Leonard	104	99	1	1889	Champlain, N. Y.	Plattsburg, N. Y.
59403	do.	T. S. Quinn	99	94	1	1881	Whitehall, N. Y.	Do.
59371	Barge	T. S. Root	168	159	2	1871	New Baltimore, N. Y.	New Haven, Conn.
59483	do.	T. S. S.	206	206	2	1898	Brooklyn, N. Y.	New York, N. Y.
164021	do.	T. T. Co. No. 4	200	200	0	1902	Madisonville, La.	Brashear, La.
164625	do.	T. T. Co. No. 5	195	195	0	1902	do.	Do.
164626	do.	T. T. Co. No. 8	206	206	0	1902	do.	Do.
164830	do.	T. T. Co. No. 10	253	253	1	1905	Mandeville, La.	Do.
164705	do.	T. T. Co. No. 11	395	395	2	1904	do.	Do.
164627	do.	T. T. Co. No. 12	522	522	0	1903	Madisonville, La.	Do.
164899	do.	T. T. Co. No. 13	35	35	1	1907	Franklin, La.	Do.
164900	do.	T. T. Co. No. 14	33	33	1	1907	do.	Do.
164901	do.	T. T. Co. No. 15	36	36	1	1907	do.	Do.
164902	do.	T. T. Co. No. 16	35	35	1	1907	do.	Do.
34282	do.	T. T. Quackenbush	125	125	2	1897	Brooklyn, N. Y.	New York, N. Y.
59542	Scow	T. T. & B. Co. No. 1	120	120	1	1900	Tacoma, Wash.	Tacoma, Wash.
59543	do.	T. T. & B. Co. No. 2	26	26	1	1900	do.	Do.
59544	do.	T. T. & B. Co. No. 3	192	192	0	1902	do.	Do.
59584	do.	T. T. & B. Co. No. 4	150	150	0	1905	do.	Do.
162417	do.	T. T. & B. Co. No. 4	110	110	0	1912	Seattle, Wash.	Port Townsend, Wash.
164782	do.	T. T. & B. Co. No. 4	110	110	0	1912	Seattle, Wash.	Tacoma, Wash.
39777	do.	T. T. & B. Co. No. 5	129	129	0	1900	Tacoma, Wash.	Do.
162684	do.	T. T. & B. Co. No. 6	165	165	0	1905	do.	Do.
163047	do.	T. T. & B. Co. No. 7	29	29	1	1906	do.	Do.
163792	do.	T. T. & B. Co. No. 8	151	151	0	1909	do.	Do.
163832	do.	T. T. & B. Co. No. 9	180	180	0	1909	do.	Do.
163207	Canal boat	T. W. Mulqueen	100	95	1	1884	Buffalo, N. Y.	Plattsburg, N. Y.
59596	Barge	T. & C.	258	258	1	1902	do.	Buffalo, N. Y.
59489	do.	Tacoma Mill Co. No. 1	140	140	0	1896	Tacoma, Wash.	Port Townsend, Wash.
59490	do.	Tacoma Mill Co. No. 2	230	230	0	1898	do.	Do.
164918	Scow	Tacoma No. 1	26	26	0	1912	do.	Tacoma, Wash.
163590	do.	Tacoma No. 2	125	125	0	1906	do.	Do.
163591	do.	Tacoma No. 3	53	53	0	1906	do.	Do.
163592	do.	Tacoma No. 4	53	53	0	1906	do.	Do.
163630	do.	Tacoma No. 5	63	63	0	1907	do.	Do.
164919	do.	Tacoma No. 6	37	37	0	1912	do.	Do.
164398	do.	Taku No. 1	22	22	0	1911	Port Blakeley, Wash.	Seattle, Wash.
164399	do.	Taku No. 2	8	8	0	1911	do.	Do.
145964	do.	Talco	14	14	0	1903	Ballard, Wash.	Nome, Alaska.
162728	Barge	Tamaraek	177	177	1	1906	Perth Amboy, N. J.	Perth Amboy, N. J.
163252	do.	Tampa	176	176	2	1906	Brooklyn, N. Y.	New York, N. Y.
59482	do.	TANANA	383	355	0	1898	Elizabeth, N. J.	St. Michael, Alaska.
164440	Scow	Tangent	498	492	7	1911	Superior, Wis.	Duluth, Minn.
163711	Barge	Tangler	433	433	1	1909	Elkton, Md.	Philadelphia, Pa.
59444	do.	Tappan	221	200	0	1890	Weehawken, N. J.	New York, N. Y.
59425	do.	Tarrytown	370	334	0	1887	Brooklyn, N. Y.	Do.
59453	do.	Taunton	318	302	2	1893	Noank, Conn.	Fall River, Mass.
163934	do.	Taylor	82	82	0	1909	Elizabeth City, N. C.	Edenton, N. C.
59585	do.	Teaneck	244	220	1	1902	Weehawken, N. J.	New York, N. Y.
59503	Scow	Teddy	18	18	0	1896	Anacortes, Wash.	Port Townsend, Wash.
59606	do.	Teddy	267	267	0	1903	Stellacoom, Wash.	Do.
162683	do.	Teddy	165	165	0	1905	Tacoma, Wash.	Tacoma, Wash.
163976	Barge	Teddy	427	427	1	1909	Lake Charles, La.	Pensacola, Fla.
145811	House boat	Teddy R.	10	10	1	1899	Alexandria Bay, N. Y.	Cape Vincent, N. Y.
163449	Scow	Tenas	11	11	0	1908	Port Townsend, Wash.	Port Townsend, Wash.
162055	Canal boat	Teresa	100	95	1	1891	Durhamville, N. Y.	Plattsburg, N. Y.
162895	do.	Teresa M. Carey	106	99	1	1906	Whitehall, N. Y.	Albany, N. Y.
59452	Scow	Terra Cotta	208	198	2	1892	Perth Amboy, N. J.	Perth Amboy, N. J.
59601	Barge	Terrible	627	612	3	1902	do.	Do.
59467	Scow	Teutonic	253	253	1	1892	South Rondout, N. Y.	New York, N. Y.
59594	Barge	Texas Company Barge No. 1	270	270	3	1902	Mobile, Ala.	Galveston, Tex.
162918	do.	The Limit	713	591	2	1906	Superior, Wis.	Marquette, Mich.
164077	do.	The Massengill	6	6	0	1898	Johnsons Landing, Tenn.	Chattanooga, Tenn.
164078	do.	The Moore	6	6	0	1905	Moores Landing, Tenn.	Do.
162580	Scow	Thebo	299	299	1	1905	Weare, Alaska	Eagle, Alaska.
59412	Barge	Theodore	126	126	3	1882	Brooklyn, N. Y.	New York, N. Y.
164228	Canal boat	Theo. E. Cowles	105	99	1	1893	Tonawanda, N. Y.	Plattsburg, N. Y.
59455	do.	Theo. G. Ward	100	95	1	1892	Moses Kill, N. Y.	Do.
59499	do.	Theresa Hanley	114	108	1	1897	Whitehall, N. Y.	Do.
59588	do.	Theresa Kinney	105	99	1	1902	Watervliet, N. Y.	Do.
162101	Barge	13	262	262	1	1903	Mariner Harbor, N. Y.	Perth Amboy, N. J.

¹ Formerly barge C. T. Snyder.

² Formerly scow Griffin No. 1.

† Sold alien, Apr. 10, 1912.

‡ Sold alien, Apr. 27, 1912.

§ Stranded Jan. 13, 1912, Natchez, Miss.

¶ Sold alien, Mar. 13, 1912.

UNRIGGED MERCHANT VESSELS OF THE UNITED STATES—Continued.

Official No.	Class.	Name of vessel.	Gross tonnage.	Net tonnage.	Crew.	When built.	Where built.	Home port (where permanent document issues).
59552	Scow	32	382	382	0	1900	Duluth, Minn.	Duluth, Minn.
164187	do.	34	220	220	1	1903	Buffalo, N. Y.	Buffalo, N. Y.
164188	do.	36	352	352	1	1906	do.	do.
59580	do.	Thistle	18	18	0	1901	Anacortes, Wash.	Port Townsend, Wash.
163053	do.	Thlinket	20	20	0	1907	Seattle, Wash.	Portland, Ore.
164389	do.	Thlinket	15	15	0	1911	Port Townsend, Wash.	Port Townsend, Wash.
59504	do.	Thomas	15	15	0	1894	Anacortes, Wash.	do.
163752	Barge	Thomas	314	309	0	1909	Gildersleeve, Conn.	Hartford, Conn.
59595	do.	Thomas Brewer	257	257	1	1902	Rondout, N. Y.	New York, N. Y.
59501	do.	Thomas Bulger	285	285	0	1900	do.	do.
162619	do.	Thomas Clooney	292	292	2	1905	Lake Charles, La.	Pensacola, Fla.
163179	do.	Thomas Gago	193	193	0	1906	West Haven, Conn.	New York, N. Y.
162969	do.	Thomas Hale	207	207	1	1896	Rondout, N. Y.	do.
164225	do.	Thomas Hassett	277	277	0	1909	Kingston, N. Y.	do.
163915	do.	Thomas K.	281	281	1	1906	South Rondout, N. Y.	do.
164712	do.	Thomas Kelly, sr.	409	409	1	1911	Kingston, N. Y.	do.
59473	do.	Thos. Mason	279	279	1	1893	Port Richmond, N. Y.	do.
59571	Canal boat	Thomas Mason	102	97	1	1887	Buffalo, N. Y.	Plattsburg, N. Y.
59573	Barge	Thomas McAndrew	295	295	1	1900	Rondout, N. Y.	New York, N. Y.
163866	do.	Thomas McGeeney	303	303	1	1909	Kingston, N. Y.	do.
59469	do.	Thomas Monk	261	261	1	1894	Port Richmond, N. Y.	do.
163875	do.	Thomas Monk	385	385	1	1908	Kingston, N. Y.	do.
162143	do.	Thomas O'Brien	317	317	1	1903	Rondout, N. Y.	do.
59433	Canal boat	Thomas Wallace	99	94	1	1884	Moses Kill, N. Y.	Plattsburg, N. Y.
59424	do.	Thomas A. Lillie	102	97	1	1886	Whitehall, N. Y.	do.
162939	do.	Thos. A. McMullen	108	108	1	1902	Moses Kill, N. Y.	Albany, N. Y.
163898	do.	Thomas A. Tucker	126	115	1	1909	Watervliet, N. Y.	do.
59600	Barge	Thos. F. Dwyer	224	224	0	1902	Kingston, N. Y.	New York, N. Y.
59604	do.	Thomas F. Macksey	281	281	0	1901	Eddyville, N. Y.	do.
162768	Canal boat	Thomas J. Carbray	103	97	1	1906	Fort Ann, N. Y.	Plattsburg, N. Y.
59502	Barge	Thomas J. Cleaver	385	385	1	1897	Elkton, Md.	Philadelphia, Pa.
164049	Canal boat	Thomas J. McNally	106	99	1	1911	Rondout, N. Y.	Albany, N. Y.
164457	do.	Thos. J. Smith	103	97	1	1911	Waterford, N. Y.	Plattsburg, N. Y.
162187	Barge	Thomas M. Righter	371	349	0	1903	Rondout, N. Y.	New York, N. Y.
59450	Canal boat	Thomas P. Sloyan	97	92	1	1890	Whitehall, N. Y.	Albany, N. Y.
59477	Barge	Thomas P. Stran, jr.	226	217	3	1890	Bothel, Del.	Edenton, N. C.
164005	do.	Thos. S. Dwyer	397	397	1	1908	Sleighsburgh, N. Y.	New York, N. Y.
59572	Canal boat	Thomas S. King	103	98	1	1887	Tonawanda, N. Y.	Plattsburg, N. Y.
59583	Barge	Thos. V. Patterson	172	172	1	1901	Brooklyn, N. Y.	New York, N. Y.
164648	Canal boat	Thompson Smith	105	99	1	1911	Waterford, N. Y.	Albany, N. Y.
163950	Scow	Thor	44	44	0	1909	Utsaladdy, Wash.	Port Townsend, Wash.
59581	do.	Thorn	18	18	0	1901	Anacortes, Wash.	do.
164300	do.	Tillicum	13	13	0	1909	Bremerton, Wash.	do.
163154	Barge	Tip	33	33	0	1907	Braunfort, N. C.	Beaufort, N. C.
163105	do.	Tip Top	410	410	0	1907	Perth Amboy, N. J.	New York, N. Y.
162261	Dredge	TRPERRY BOY	379	291	1	1901	Wilmington, Del.	Buffalo, N. Y.
59438	Barge	Tivoli	455	422	0	1890	Brooklyn, N. Y.	New York, N. Y.
59426	do.	Tobaseo	265	256	1	Foreign built	do.
162746	Scow	Togo	33	33	2	1905	Duluth, Minn.	Duluth, Minn.
59490	Barge	Tom	231	231	0	1898	Ballard, Wash.	Port Townsend, Wash.
163185	Scow	Tom	57	57	0	1907	La Conner, Wash.	do.
163900	Barge	Tom	19	19	2	1908	Kingstport, Tenn.	Chattanooga, Tenn.
164232	do.	Tom	9	9	1	1907	Clarington, Ohio	Wheeling, W. Va.
59575	Scow	Tom No. 1	63	63	0	1901	New Whatcom, Wash.	Port Townsend, Wash.
59476	Barge	Tom and Jim Quigley	239	239	1	1893	Elkton, Md.	New York, N. Y.
162307	do.	Tomhicken	231	231	1	1904	West New Brighton, N. Y.	Perth Amboy, N. J.
59569	do.	Tommy	169	169	2	1900	Brooklyn, N. Y.	New York, N. Y.
59528	do.	Tonawanda	417	393	0	1899	do.	do.
164884	House boat	Toney	8	8	1	1884	Chammoni, N. Y.	Cape Vincent, N. Y.
163202	Barge	Top	32	32	0	1907	Beaufort, N. C.	Beaufort, N. C.
59577	do.	Tornado	332	322	1	1901	Perth Amboy, N. J.	Perth Amboy, N. J.
61274	do.	Totnskey	283	283	1	1894	Elkton, Md.	Philadelphia, Pa.
162175	Scow	Tracy	78	78	0	1904	Anderson Island, Wash.	Tacoma, Wash.
163740	do.	Trader	125	125	0	1909	Gertrude, Wash.	Tacoma, Wash.
202219	House boat	Trump	10	10	2	1900	Ogdensburg, N. Y.	Cape Vincent, N. Y.
164800	do.	Trailer	12	12	1	1910	Alexandria Bay, N. Y.	do.
162720	Barge	Transport	6	6	1	1906	McGregor, Iowa	Dubuque, Iowa.
59597	do.	Transport	221	221	1	1902	Brooklyn, N. Y.	New York, N. Y.
164552	Scow	Transport	11	11	0	1911	Richardson, Wash.	Port Townsend, Wash.
59507	do.	Trap scow No. 1	7	7	0	1899	New Whatcom, Wash.	do.
59508	do.	Trap scow No. 2	7	7	0	1899	do.	do.
59509	do.	Trap scow No. 3	7	7	0	1899	do.	do.
59511	do.	Trap scow No. 4	7	7	0	1899	do.	do.
59512	do.	Trap scow No. 5	7	7	0	1899	do.	do.
59514	do.	Trap scow No. 6	7	7	0	1899	do.	do.
59515	do.	Trap scow No. 7	7	7	0	1899	do.	do.
59517	do.	Trap scow No. 8	7	7	0	1899	do.	do.
59518	do.	Trap scow No. 9	7	7	0	1899	do.	do.
59519	do.	Trap scow No. 10	7	7	0	1899	do.	do.
59518	do.	Trap scow No. 11	7	7	0	1899	do.	do.
59519	do.	Trap scow No. 12	7	7	0	1899	do.	do.
59520	do.	Trap scow No. 13	7	7	0	1899	do.	do.

1 Formerly Mexican st. s. Tobacco.

* Formerly barge Minnie N. Saylor.

† Steel.

‡ Rebuilt 1922.

UNRIGGED MERCHANT VESSELS OF THE UNITED STATES—Continued.

Official No.	Class.	Name of vessel.	Gross tonnage.	Net tonnage.	Crew.	When built.	Where built.	Home port (where permanent document issues).
59521	Scow	Trap scow No. 14	7	7	0	1899	New Whatcom, Wash	Port Townsend, Wash.
59522	do	Trap scow No. 15	7	7	0	1899	do	Do.
59523	do	Trap scow No. 16	7	7	0	1899	do	Do.
59525	do	Trap scow No. 18	7	7	0	1899	do	Do.
59548	do	Trap scow No. 19	7	7	0	1900	do	Do.
59549	do	Trap scow No. 20	7	7	0	1900	do	Do.
59554	do	Trap scow No. 21	7	7	0	1900	do	Do.
59555	do	Trap scow No. 22	7	7	0	1900	do	Do.
59556	do	Trap scow No. 23	7	7	0	1900	do	Do.
59557	do	Trap scow No. 24	7	7	0	1900	do	Do.
59558	do	Trap scow No. 25	7	7	0	1900	do	Do.
59559	do	Trap scow No. 26	7	7	0	1900	do	Do.
59560	do	Trap scow No. 27	7	7	0	1900	do	Do.
59562	do	Trap scow No. 28	7	7	0	1900	do	Do.
59564	do	Trap scow No. 29	7	7	0	1900	do	Do.
59565	do	Trap scow No. 30	7	7	0	1900	do	Do.
162887	Barge	Traveler	222	222	1	1905	Kingston, N. Y.	New York, N. Y.
164505	do	Traveler	19	19	1	1911	Guild, Tenn.	Chattanooga, Tenn.
163568	Scow	Tremle	476	476	0	1907	Detroit, Mich.	Detroit, Mich.
59527	Barge	Tremont	288	267	0	1899	Port Richmond, N. Y.	New York, N. Y.
162810	do	Trent	372	372	1	1898	Elkton, Md.	Norfolk, Va.
161169	Canal boat	Trenton	110	105	1	1891	Buffalo, N. Y.	Plattsburg, N. Y.
59544	Barge	Tril	166	166	2	1900	Brooklyn, N. Y.	New York, N. Y.
59463	do	Trilby	490	490	0	1893	Boston, Mass.	Do.
59484	do	Trilby	159	159	1	1895	Orange, Tex.	Galveston, Tex.
59567	do	Trilby	43	43	1	1900	Dubuque, Iowa	Rock Island, Ill.
163530	Scow	Trinder	619	619	0	1908	Ballard, Wash	Tacoma, Wash.
59465	Barge	Triton	281	281	1	1893	Elkton, Md.	Wilmington, Del.
59434	do	Troy	600	635	3	1889	Noank, Conn.	New York, N. Y.
59437	do	Troy	402	373	0	1890	Brooklyn, N. Y.	Do.
59531	do	Truc Blue	415	415	1	1899	South Rondout, N. Y.	Do.
59532	do	Tuckahoe	289	266	0	1899	Port Richmond, N. Y.	Do.
59481	do	Turtle	25	25	4	1888	Newport, R. I.	Newport, R. I.
163901	Scow	Turtle	21	12	1	1904	Perkins, Me.	Bath, Me.
164223	Barge	Turtle	45	39	1	1906	Hammond, N. Y.	Cape Vincent, N. Y.
164041	Scow	Tuscaroni	355	355	2	1905	Philadelphia, Pa.	Buffalo, N. Y.
162100	Barge	12	262	262	1	1903	Mariner Harbor, N. Y.	Perth Amboy, N. J.
162139	do	20	245	245	1	1903	do	Do.
59598	do	20th Century	75	75	1	1901	Buffalo, N. Y.	Buffalo, N. Y.
59547	do	Twin Cities	192	192	0	1900	Hastings, Minn.	St. Paul, Minn.
163010	do	Twin	210	210	1	1901	Brooklyn, N. Y.	New York, N. Y.
24646	do	Two Brothers	1,352	1,263	2	1868	Farmingdale, Me.	Tacoma, Wash.
162705	do	Two Friends	459	450	1	1906	Elkton, Md.	Philadelphia, Pa.
59486	Scow	Tyce	253	253	0	1896	Point Roberts, Wash.	Port Townsend, Wash.
163123	do	Tyce	73	73	0	1907	Port Townsend, Wash.	Do.
59582	Barge	Typhoon	397	384	1	1901	Perth Amboy, N. J.	Newark, N. J.
162333	do	Tyrconnell	350	350	1	1904	Brooklyn, N. Y.	New York, N. Y.
U.								
164716	Barge	U. S. P. Co. No. 1	32	32	0	1911	Cedar Keys, Fla.	Cedar Keys, Fla.
164703	do	U. S. P. Co. No. 2	32	32	1	1912	do	Do.
162543	Scow	U. S. Rush	61	61	0	1905	Coppermount, Alaska	Ketchikan, Alaska.
162812	House boat	U go I go	13	13	1	1905	Alexandria Bay, N. Y.	Cape Vincent, N. Y.
163206	Barge	Ulster	369	369	1	1906	Kingston, N. Y.	New York, N. Y.
163780	do	ULSTER	316	316	1	1909	Ecorse, Mich.	Buffalo, N. Y.
60111	do	Ulster Blue Stone Co. No. 1	156	156	1	1893	Eddyville, N. Y.	New York, N. Y.
163938	do	Uncle Paul No. 2	94	94	2	1909	Chaumont, N. Y.	Cape Vincent, N. Y.
60116	Scow	Union	147	147	1	1888	Perth Amboy, N. J.	Perth Amboy, N. J.
60120	do	Union No. 1	21	21	0	1902	Ballard, Wash.	Seattle, Wash.
60121	do	Union No. 2	21	21	0	1902	do	Do.
60121	do	Union No. 3	21	21	0	1902	do	Do.
60122	do	Union No. 4	21	21	0	1902	do	Do.
60123	do	Union No. 5	21	21	0	1902	do	Do.
60124	do	Union No. 6	21	21	0	1902	do	Do.
164171	Canal boat	United Workman	101	96	1	1891	Tonawanda, N. Y.	Plattsburg, N. Y.
60113	Barge	Uranus	352	352	1	1898	Elkton, Md.	Philadelphia, Pa.
162290	do	Utah	177	177	1	1904	Perth Amboy, N. J.	Perth Amboy, N. J.
162713	do	Ute	220	220	1	1902	Shooters Island, N. Y.	Port Arthur, Tex.
V.								
163699	Scow	V. C. G. No. 2	8	8	0	1908	Port Orchard, Wash.	Seattle, Wash.
61116	Canal boat	V. C. Sweatman	100	95	1	1888	Whitehall, N. Y.	Plattsburg, N. Y.
163498	Barge	Vachon	638	638	0	1908	Seattle, Wash.	St. Michael, Alaska.
61112	do	Valentine	305	295	3	1887	New London, Conn.	New London, Conn.
164636	do	Valentine Barth	175	170	1	1908	Connelly, N. Y.	Albany, N. Y.
61146	do	Valkyrien	149	136	1	1899	Brooklyn, N. Y.	New York, N. Y.
61132	do	Van Vleck	247	247	1	1896	Lake Charles, La.	Houston, Tex.
162917	Scow	Vashon No. 1	92	82	0	1906	La Conner, Wash.	Port Townsend, Wash.
163397	do	Vashon No. 2	150	150	0	1907	Seattle, Wash.	Do.
61129	Barge	Venus	311	298	2	1894	Elkton, Md.	Baltimore, Md.

1 Formerly barge J. B. Blades.

UNRIGGED MERCHANT VESSELS OF THE UNITED STATES—Continued.

Official No.	Class.	Name of vessel.	Gross tonnage.	Net tonnage.	Crew.	When built.	Where built.	Home port (where permanent document issues).
61167	Barge	Venus	177	177	0	1902	Dubuque, Iowa	La Crosse, Wis.
164861	Houso boat	Vera B.	6	6	1	1904	Alexandria Bay, N. Y.	Cape Vincent, N. Y.
61136	Canal boat	Vera Smith	137	137	1	1896	Whitehall, N. Y.	Plattsburg, N. Y.
61121	Barge	Victor	223	209	1	1892	Elkton, Md.	Philadelphia, Pa.
61165	do	Victor	307	245	3	1902	Port Richmond, N. Y.	Perth Amboy, N. J.
162146	Scow	Victor	82	82	0	1903	La Conner, Wash.	Seattle, Wash.
164119	Barge	Victor	425	393	1	1910	Hentley Manor, N. Y.	New York, N. Y.
162484	do	Victor Lynn	24	24	1	1905	White Haven, Md.	Crisfield, Md.
61154	do	Victoria	328	328	0	1899	West New Brighton, N. Y.	New Haven, Conn.
163362	do	Victoria	45	45	2	1898	Boonville, Mo.	St. Louis, Mo.
61145	Scow	Vida	18	18	0	1896	Anacortes, Wash.	Port Townsend, Wash.
162036	Barge	Vigilant	200	189	3	1903	Brooklyn, N. Y.	New York, N. Y.
61135	do	Vim	220	220	0	1891	Port Richmond, N. Y.	Do.
61125	Canal boat	Vincent De Gorry	119	113	1	1892	Whitehall, N. Y.	Albany, N. Y.
163079	Barge	Vincent McNally	440	440	2	1907	Elkton, Md.	Philadelphia, Pa.
164165	do	Vineland	408	408	1	1910	Hentley Manor, N. Y.	New York, N. Y.
161910	do	Vineta	668	602	5	1877	Elsfleth, Germany	Do.
163762	do	Viola	14	14	1	1909	Sabula, Iowa	Galena, Ill.
163405	do	Viola Henry	383	383	1	1907	Kingston, N. Y.	New York, N. Y.
61171	do	Viola W. Tunis	264	255	2	1865	Boston, Mass.	Wilmington, Del.
61141	Scow	Violet	28	28	0	1897	Seattle, Wash.	Tacoma, Wash.
61169	Barge	Violet	334	334	1	1897	Elkton, Md.	Philadelphia, Pa.
163108	do	Violet Blossom	374	374	1	1907	Kingston, N. Y.	New York, N. Y.
61163	Scow	Violet May	82	82	0	1901	Seattle, Wash.	Seattle, Wash.
61168	Barge	Violet F. Higgins	298	298	1	1902	Rondout, N. Y.	New York, N. Y.
61170	do	Virginia	363	363	2	1901	Elkton, Md.	Baltimore, Md.
163222	do	Virginia	144	131	1	(†)		Richmond, Va.
36924	do	Virginia Dare	149	149	2	1899	Brooklyn, N. Y.	New York, N. Y.
125800	do	Virginia & Carolina Coast Railroad Company Barge No. 1.	1,259	1,259	7	1880	Wilmington, Del.	Do.
61113	Canal boat	Volunteer	100	95	1	1887	Whitehall, N. Y.	Plattsburg, N. Y.
163641	do	Volunteer	121	114	1	1887	Buffalo, N. Y.	Albany, N. Y.
61173	Barge	Vulcan	392	392	1	1902	Elkton, Md.	Philadelphia, Pa.
W.								
164825	Scow	W. 1	46	46	0	1901	Hooquiam, Wash.	Port Townsend, Wash.
164826	do	W. 2	47	47	0	1902	do	Do.
67453	do	W. No. 1	41	41	0	1898	West Superior, Wis.	Marquette, Mich.
164638	do	W. No. 1	22	22	0	1911	Seattle, Wash.	Seattle, Wash.
163669	do	W. I. S. & G. Co. No. 1	168	168	0	1908	Decatur, Wash.	Port Townsend, Wash.
163885	do	W. I. S. & G. Co. No. 2	100	100	0	1909	do	Do.
163946	do	W. I. S. & G. Co. No. 3	100	100	0	1909	do	Do.
164725	do	W. P. Co. No. 2	25	25	0	1912	Seattle, Wash.	Seattle, Wash.
164726	do	W. P. Co. No. 3	25	25	0	1912	do	Do.
164870	do	W. P. Co. No. 4	23	23	0	1912	do	Do.
164871	do	W. P. Co. No. 5	23	23	0	1912	do	Do.
164793	do	W. R. & F. Co. No. 1	16	16	0	1912	do	Do.
163172	do	W. S.	16	16	0	1907	Port Hadlock, Wash.	Port Townsend, Wash.
163978	do	W. T. & B. Co. 1	145	145	0	1909	Seattle, Wash.	Do.
163991	do	W. T. & B. Co. 2	158	158	0	1909	do	Do.
164011	do	W. T. & B. Co. 3	194	194	0	1910	do	Seattle, Wash.
164018	do	W. T. & B. Co. 4	194	194	0	1910	do	Port Townsend, Wash.
164045	do	W. T. & B. Co. 5	113	113	0	1910	do	Do.
164073	do	W. T. & B. Co. 6	113	113	0	1910	do	Do.
164293	do	W. T. & B. Co. 7	193	193	0	1910	do	Seattle, Wash.
164547	do	W. T. & B. Co. 8	198	198	0	1911	do	Do.
164568	do	W. T. & B. Co. 9	198	198	0	1911	do	Do.
164643	do	W. T. & B. Co. 10	208	208	0	1911	do	Do.
164644	do	W. T. & B. Co. 11	208	208	0	1911	do	Do.
164736	do	W. T. & B. Co. 12	231	231	0	1912	do	Do.
164769	do	W. T. & B. Co. 13	231	231	0	1912	do	Do.
164802	do	W. T. & B. Co. 14	231	231	0	1912	Ballard, Wash.	Do.
164921	do	W. T. & B. Co. 15	231	231	0	1912	Seattle, Wash.	Do.
194848	do	W. T. & B. Co. No. 16	138	138	0	1912	do	Do.
63060	do	W. A. Carle	23	23	0	1901	do	Do.
162205	Barge	W. A. Marshall	506	506	1	1903	Rondout, N. Y.	New York, N. Y.
162898	Canal boat	W. A. Winne	120	114	1	1885	Fulton, N. Y.	Plattsburg, N. Y.
62838	do	W. B. Travis	119	113	1	1893	Whitehall, N. Y.	Do.
163541	do	W. C. Lafountain	104	99	0	1908	Champlain, N. Y.	Do.
62839	do	W. C. Trotter	103	97	1	1893	do	Do.
63031	do	W. C. Wiley	98	93	1	1889	Buffalo, N. Y.	Do.
163027	Barge	W. D. Dittmar	374	374	1	1906	Kingston, N. Y.	New York, N. Y.
62929	do	W. E. Peck	183	176	1	1891	City Island, N. Y.	Do.
162753	Canal boat	W. F. Bascom	103	98	1	1906	Whitehall, N. Y.	Plattsburg, N. Y.
162231	do	W. F. Cody	103	98	1	1903	Watervliet, N. Y.	Do.
163084	Barge	W. F. Gilbert	266	266	1	1906	South Rondout, N. Y.	New York, N. Y.
63062	Scow	W. F. Nelson	23	23	0	1902	Seattle, Wash.	Seattle, Wash.
163034	Barge	W. G. Hillman	208	208	0	1904	Kingston, N. Y.	New York, N. Y.

† Formerly (a) Norwegian bark Vineta.
 † Formerly (b) German bark Vineta.
 † Formerly U. S. S. Speedwell.

† Formerly barge Edwin A.
 † Formerly (a) st. p. Canton.
 † Formerly (b) barge N. Y., P. & N. R. R. Barge No. 4.

† Rebuilt, 1907.

UNRIGGED MERCHANT VESSELS OF THE UNITED STATES—Continued.

Official No.	Class.	Name of vessel.	Gross tonnage.	Net tonnage.	Crew.	When built.	Where built.	Home port (where permanent document issues).
162404	Barge	W. H. Brown	361	339	1	1903	Rondout, N. Y.	New York, N. Y.
63037	do	W. J. Bennett	321	321	0	1901	Port Richmond, N. Y.	Do.
63033	do	W. J. Cleary	283	285	0	1900	Rondout, N. Y.	Do.
162729	do	W. J. Saylor	456	450	1	1906	Elkton, Md.	Philadelphia, Pa.
162873	do	W. J. Turek	334	334	1	1905	Rondout, N. Y.	New York, N. Y.
164146	Canal boat	W. L. Fee	101	99	1	1889	Durhamville, N. Y.	Albany, N. Y.
63055	do	W. M. Barton	133	124	1	1891	Lockport, N. Y.	New York, N. Y.
62936	Barge	W. M. Rogers	168	159	0	1892	Kennebunk Port, Me.	Boston, Mass.
63076	Canal boat	W. N. Sweet	105	100	1	1902	Whitehall, N. Y.	Albany, N. Y.
62809	do	W. O. Ray	102	97	1	1888	Orwell, Vt.	Plattsburg, N. Y.
163877	Barge	W. R. Markle	266	266	3	1909	Parkersburg, W. Va.	Wheeling, W. Va.
162328	Canal boat	W. S. Bennett	103	98	1	1904	Champlain, N. Y.	Plattsburg, N. Y.
163031	Scow	W. S. M. Co.	11	11	0	1901	Lopez, Wash.	Port Townsend, Wash.
163870	Canal boat	W. S. Slingsby	123	117	1	1909	Whitehall, N. Y.	Plattsburg, N. Y.
162779	do	W. W. Richards	102	97	1	1906	Rondout, N. Y.	Do.
62886	Barge	W. W. Skiddy	200	190	1	1887	City Island, N. Y.	Stamford, Conn.
164809	do	W. H. E. Bravender	224	224	0	1903	Kingston, N. Y.	New York, N. Y.
162915	do	W. J. B. Shull	86	86	4	1906	Beaufort, N. C.	Beaufort, N. C.
62918	Canal boat	W. Millard's Sons	117	111	1	1890	Whitehall, N. Y.	Plattsburg, N. Y.
62919	do	W. S. and A. L. Rogers	106	101	1	1889	Moses Kill, N. Y.	Burlington, Vt.
63028	Scow	Wag.	11	11	0	1900	Ketchikan, Alaska	Ketchikan, Alaska.
164154	Barge	Wagner	10	10	1	1910	Burlington, Iowa	Burlington, Iowa.
63021	Scow	Waldron	7	7	0	1900	Port Angeles, Wash.	Port Townsend, Wash.
63023	Barge	Walle	31	31	2	1900	East Grand Forks, Minn.	Pembina, N. Dak.
164257	do	Waller	5	5	0	1910	Blanks Ferry, Tenn.	Chattanooga, Tenn.
62978	Scow	Walt	7	7	0	1896	Anacortes, Wash.	Port Townsend, Wash.
62974	do	Walter	6	6	0	1897	Point Roberts, Wash.	Do.
164236	Canal boat	Walter D.	116	110	1	1883	Lockport, N. Y.	Plattsburg, N. Y.
162877	do	Walter Howel	61	61	1	1886	do	Buffalo, N. Y.
62927	do	Walter G. White	102	97	1	1891	Champlain, N. Y.	Plattsburg, N. Y.
163159	do	Walter H. Yell	104	99	1	1907	Whitehall, N. Y.	Do.
163525	do	Walter N. Weeks	131	125	1	1908	do	Do.
62989	Barge	Walter P. Crane	319	319	1	1894	Rondout, N. Y.	New York, N. Y.
62919	do	Walton	457	457	1	1896	Elizabethport, N. J.	Do.
62869	Canal boat	Wanderer	104	99	1	1883	Fort Miller, N. Y.	Plattsburg, N. Y.
163447	Barge	Wanderer	369	369	1	1908	Perth Amboy, N. J.	Perth Amboy, N. J.
164185	do	Wanderer	270	270	0	1908	Kingston, N. Y.	New York, N. Y.
63036	do	Warfield	144	128	2	1901	Port Richmond, N. Y.	Baltimore, Md.
63029	Canal boat	Warner Miller Co.	136	136	1	1888	Durhamville, N. Y.	New York, N. Y.
163227	Barge	Warners	224	202	0	1907	Port Richmond, N. Y.	Do.
62999	do	Warrior	311	281	0	1899	Weehawken, N. J.	Do.
39708	do	Warwick	405	405	1	1897	Elkton, Md.	Philadelphia, Pa.
26474	do	Washington	1,801	1,751	3	1849	New York, N. Y.	Bath, Me.
63092	do	Washington	346	333	1	1897	Baltimore, Md.	Norfolk, Va.
163020	Scow	Washington	198	198	0	1906	Seattle, Wash.	Port Townsend, Wash.
164711	Barge	Washington	5	5	1	1911	Cotton Port, Tenn.	Chattanooga, Tenn.
164896	do	Washington	5	5	1	1912	do	Do.
163039	Scow	Washington No. 1	150	150	0	1906	Seattle, Wash.	Port Townsend, Wash.
163040	do	Washington No. 3	95	95	0	1906	do	Do.
163156	do	Washington No. 5	66	66	0	1907	Anacortes, Wash.	Do.
164101	do	Washington No. 6	97	97	0	1911	Seattle, Wash.	Do.
163324	do	Washington No. 7	66	66	0	1907	Anacortes, Wash.	Do.
164103	do	Washington No. 8	15	15	0	1911	Seattle, Wash.	Do.
164464	do	Washington No. 9	14	14	0	1911	do	Do.
63091	Barge	Washington	710	675	7	1898	Portland, Ore.	Do.
63080	Scow	Wasp	15	15	0	1902	Wales Island, Alaska	Ketchikan, Alaska.
62994	do	Wat	18	18	0	1896	Anacortes, Wash.	Port Townsend, Wash.
63030	Barge	Water Queen	165	165	1	1900	Leavenworth, Ind.	Wheeling, W. Va.
63073	do	Watertown	440	414	1	1902	Weehawken, N. J.	New York, N. Y.
63016	do	Watkins	110	95	0	1900	Weehawken, N. J.	Do.
62937	do	Waul	538	527	0	1892	Brooklyn, N. Y.	Do.
62947	House boat	Watnegan	58	58	4	1833	Lake Charles, La.	Pensacola, Fla.
162816	Canal boat	Wayne Knight	100	95	1	1880	Oswego, N. Y.	Cape Vincent, N. Y.
164600	Scow	Weasel	18	18	0	1911	Tomawanda, N. Y.	Plattsburg, N. Y.
164885	House boat	Weasel	8	8	1	1884	Quadra, Alaska	Seattle, Wash.
162067	Canal boat	Weber Brothers	100	95	1	1892	Alexandria Bay, N. Y.	Cape Vincent, N. Y.
126402	Barge	Weehawken	238	227	0	1886	Northumberland, N. Y.	Plattsburg, N. Y.
163307	do	Wehster	220	199	1	1907	Camden, N. J.	New York, N. Y.
63045	do	Weir	311	275	2	1901	Port Richmond, N. Y.	Do.
164886	House boat	Welcome	13	13	1	1906	Bath, Me.	Fall River, Mass.
163666	Barge	Wessels	282	282	1	1908	Alexandria Bay, N. Y.	Cape Vincent, N. Y.
62862	Scow	West	80	76	2	1882	Sleightsburg, N. Y.	New York, N. Y.
62883	Barge	West End	121	121	3	1887	Brooklyn, N. Y.	Do.
162571	Canal boat	West End	101	96	1	1890	Millbridge, Me.	Gloucester, Mass.
62955	Barge	West Farnus	148	148	0	1895	Schuylerville, N. Y.	Plattsburg, N. Y.
62952	do	Westmoreland	256	256	0	1889	Long Island City, N. Y.	New York, N. Y.
62991	do	West Superior	134	134	0	1898	Port Richmond, N. Y.	Do.
63038	do	Weverton	145	128	2	1901	West Superior, Wis.	Duluth, Minn.
							Port Richmond, N. Y.	Baltimore, Md.

¹ Formerly barge Gladolus.

² Formerly scow P. S. W. P. Co. No. 5.

³ Formerly scow P. S. W. P. Co. No. 1.

⁴ Formerly st. s.

(a) Charles A. Pool.

(b) N. Y. Cent'l Ltg'g Co. No. 11.

(c) New York Central No. 11.

† Rebuilt 1905.

‡ Abandoned June, 1912.

UNRIGGED MERCHANT VESSELS OF THE UNITED STATES—Continued.

Official No.	Class.	Name of vessel.	Gross tonnage.	Net tonnage.	Crew.	When built.	Where built.	Home port (where permanent document issues).
162502	Barge	Wheatland	188	188	1	1888	Wilmington, Del.	New York, N. Y.
62891	do	Wheelor and Howes	256	249	1	1887	South Rondout, N. Y.	Do.
62965	do	Wheeling	132	92	2	1897	Baltimore, Md.	Baltimore, Md.
63061	do	Whirlwind	485	472	1	1902	Perth Amboy, N. J.	Bath, Me.
164597	do	White	6	6	1	1905	Smithsouna, Ala.	Chattanooga, Tenn.
162329	do	White Ball	611	611	0	1904	Perth Amboy, N. J.	New York, N. Y.
26247	do	White Cloud	243	231	2	1853	Clayton, N. Y.	Haltmore, Md.
104642	Scow	White Crest No. 1	17	17	0	1911	Anacortes, Wash.	Port Townsend, Wash.
63078	do	Whitecrest No. 2	17	17	0	1902	do	Do.
164770	Barge	Whitehall	247	243	1	1907	Kingston, N. Y.	New York, N. Y.
63096	do	Whitehead Brothers Co.	233	233	0	1903	Rondout, N. Y.	Do.
163599	do	White Marsh	433	433	0	1908	Perth Amboy, N. J.	Do.
162123	do	Whiteport	211	101	1	1903	Brooklyn, N. Y.	Do.
62944	do	Whitestone	291	283	1	1893	Jersey City, N. J.	Do.
201933	House boat	White Swan	38	38	1	1905	Brooklyn, N. Y.	Do.
164852	Barge	Wickatunk	478	478	1	1912	Tottenville, N. Y.	Do.
23992	do	Wicomlico	199	189	1	1871	New Brunswick, N. J.	Philadelphia, Pa.
63095	do	Wicomlico	418	418	2	1902	Elkton, Md.	Baltimore, Md.
162697	do	Wigwam	9	9	1	1906	Rock Island, Ill.	Rock Island, Ill.
163753	do	Wilbert	302	296	0	1909	Gildersleeve, Conn.	Hartford, Conn.
62971	do	Wilburine	185	185	0	1896	South Rondout, N. Y.	New York, N. Y.
63068	do	Wilcox	142	124	9	1902	Portland, Oreg.	Portland, Oreg.
62959	do	Wild West	227	227	1	1888	South Rondout, N. Y.	New York, N. Y.
63067	do	Wilkinson	178	178	0	1892	Elkton, Md.	Do.
62899	do	Will	122	116	2	1888	Jersey City, N. J.	Do.
62901	do	Will	144	144	3	1875	Brooklyn, N. Y.	Do.
63035	do	William	287	287	0	1900	Rondout, N. Y.	Do.
163240	do	William	180	180	1	(†)	do	Do.
163913	Canal boat	William Bradford	100	95	1	1889	Buffalo, N. Y.	Plattsburg, N. Y.
163633	Barge	William Deboit	197	197	2	1906	West Haven, Conn.	New York, N. Y.
62900	Canal boat	William Franklin	103	98	1	1888	Champlain, N. Y.	Plattsburg, N. Y.
162752	Barge	Wm. Higgins No. 14	147	147	1	(†)	Bayonne, N. J.	New York, N. Y.
63925	Canal boat	William Horre	98	93	1	1890	Fort Edward, N. Y.	Do.
163301	do	William McEwen	101	96	1	1881	Northumberland, N. Y.	Plattsburg, N. Y.
162604	Barge	William R.	390	386	0	1904	Rondout, N. Y.	New York, N. Y.
164420	do	William R.	321	321	0	1909	Kingston, N. Y.	Do.
163274	Canal boat	William Reeves	108	98	1	1878	Buffalo, N. Y.	Albany, N. Y.
62912	do	William Ryan	104	99	1	1889	Northumberland, N. Y.	Do.
62895	do	William Sinner	101	96	1	1888	Champlain, N. Y.	Plattsburg, N. Y.
62861	do	William Turner	102	97	0	1888	do	Do.
62784	do	William A. Ashley	98	93	1	1877	Fort Ann, N. Y.	Albany, N. Y.
62518	Barge	William A. Sumner	283	269	2	1866	East Albany, N. Y.	New York, N. Y.
62983	do	Wm. B. Blades	340	340	1	1897	Elkton, Md.	Philadelphia, Pa.
62933	do	Wm. B. Kibbee	385	348	2	1892	New Baltimore, N. Y.	New York, N. Y.
62967	Canal boat	Wm. C. Bloomingdale	102	97	1	1897	Champlain, N. Y.	Plattsburg, N. Y.
62844	Barge	William C. Egerton	466	439	0	1880	Brooklyn, N. Y.	New York, N. Y.
162185	do	Wm. C. Moore	465	465	2	1904	Tottenville, N. Y.	Do.
163786	do	William C. Moore	458	458	1	1909	Kingston, N. Y.	Do.
162594	do	Wm. D. Cunningham	218	218	1	1905	do	Do.
164197	Canal boat	Wm. D. Harrigan	103	98	1	1910	Waterford, N. Y.	Albany, N. Y.
63032	Barge	William E. Baxter	337	337	1	1901	Brooklyn, N. Y.	New York, N. Y.
162400	do	William F. Donovan	247	247	1	1904	Rondout, N. Y.	Do.
76095	do	Wm. F. Green	54	27	9	1879	Ellsworth, Me.	Boston, Mass.
63054	Canal boat	William F. Monk	154	154	1	1901	Whitehall, N. Y.	Albany, N. Y.
63067	Barge	Wm. H. Elliott	374	374	0	1903	Rondout, N. Y.	New York, N. Y.
162969	do	William H. Maxwell	146	146	2	1893	Elkton, Md.	Do.
162134	Canal boat	Wm. H. Mosso	106	98	1	1903	Watervliet, N. Y.	Albany, N. Y.
164153	do	William H. Nealer	110	110	1	1910	Fort Ann, N. Y.	Plattsburg, N. Y.
163830	Barge	Wm. H. Taft	110	110	0	1908	Grand Forks, N. Dak.	Pembina, N. Dak.
62870	Canal boat	Wm. H. Timmans	101	96	1	1884	West Haven, Vt.	Plattsburg, N. Y.
63056	do	William I. Higgins	100	95	1	1901	Whitehall, N. Y.	Do.
62892	Barge	William J. Burlee	340	329	0	1888	Jersey City, N. J.	New York, N. Y.
62921	Canal boat	William J. Howard	107	102	1	1890	Whitehall, N. Y.	Albany, N. Y.
63000	Barge	Wm. J. Lynch	245	245	0	1895	Port Richmond, N. Y.	New York, N. Y.
62924	Canal boat	Wm. J. Retallick	98	93	1	1891	West Troy, N. Y.	Albany, N. Y.
63093	Barge	Wm. J. Wilson	381	381	2	1903	Brooklyn, N. Y.	New York, N. Y.
163526	Canal boat	Wm. L. Sparks	99	94	1	1907	Waterford, N. Y.	Plattsburg, N. Y.
162795	do	Wm. P. Riley	105	99	1	1900	Watervliet, N. Y.	Albany, N. Y.
163422	Barge	William S. Keeler	476	476	1	1908	Perth Amboy, N. J.	New York, N. Y.
63063	do	William S. Welle	338	327	0	1902	Rondout, N. Y.	Newark, N. J.
62960	do	Wm. T. Howes	249	249	0	1891	South Rondout, N. Y.	New York, N. Y.
63070	do	William W. Curtin	398	398	1	1898	Elkton, Md.	Philadelphia, Pa.
63081	do	Wm. Gulnan Howard	335	335	1	1902	Rondout, N. Y.	New York, N. Y.
62945	do	Williamsburgh	277	277	0	1891	Jersey City, N. J.	Do.
62934	do	Willie	230	230	1	1892	Lake Charles, La.	Houston, Tex.
164238	Canal boat	Willie E.	99	93	1	1893	Durhamville, N. Y.	Albany, N. Y.
63041	Barge	Willie Eck	298	298	0	1900	Rondout, N. Y.	New York, N. Y.
162060	do	Willie Guinan	349	349	1	1903	do	Do.

† Formerly barge {a Surprise.
b P. R. R. 701.

† Formerly sch. John J. Taylor.

† Rebuilt, 1907.

† Rebuilt, 1900.

UNRIGGED MERCHANT VESSELS OF THE UNITED STATES—Continued.

Official No.	Class.	Name of vessel.	Gross tonnage.	Net tonnage.	Crew.	When built.	Where built.	Home port (where permanent document issues).
163904	Canal boat	Willie Killian	132	125	1	1909	Whitchall, N. Y.	Albany, N. Y.
62877	do	Willie Ryan	107	102	1	1885	do	Plattsburg, N. Y.
162056	do	Willie J. Carbray	101	90	1	1903	Champlain, N. Y.	Do.
62860	do	Willie J. Hanlon	132	132	1	1882	Phoenix, N. Y.	Do.
62954	Barge	Willie S.	303	303	0	1894	Kingslon, N. Y.	New York, N. Y.
163902	Canal boat	Willie Sheridan	132	125	1	1909	Whitchall, N. Y.	Albany, N. Y.
62863	do	Willie G. Fisher	100	65	1	1888	do	Plattsburg, N. Y.
163304	Barge	Wilmington	178	178	1	1906	Kingslon, N. Y.	New York, N. Y.
163521	do	Wilmore	379	379	1	1908	Tottenville, N. Y.	Do.
63086	do	Wilnot	225	225	1	1903	Texas City, Tex.	Galveston, Tex.
164388	Scow	Win	7	7	0	1911	Seattle, Wash.	Port Townsend, Wash.
63089	Barge	Winchester	145	128	2	1903	Port Richmond, N. Y.	Baltimore, Md.
62973	do	Wisconsin	105	105	0	1898	Ballard, Wash.	Seattle, Wash.
162866	do	Wissahickon	400	400	1	1906	Camden, N. J.	Philadelphia, Pa.
63009	Dredge	Withlacoochee No. 1	163	163	1	1900	Ingles, Fla.	Cedar Keys, Fla.
63018	do	Withlacoochee No. 2	226	226	1	1900	do	Do.
63039	Barge	Withlacoochee No. 5	381	381	1	1901	do	Do.
63063	do	Withlacoochee No. 6	381	381	1	1901	do	Do.
63074	do	Withlacoochee No. 7	181	167	2	1902	do	Do.
63079	do	Withlacoochee No. 8	381	381	1	1902	do	Do.
63098	do	Withlacoochee No. 11	173	173	1	1903	Port Ingles, Fla.	Do.
162110	do	Withlacoochee No. 12	173	173	1	1903	do	Do.
162111	do	Withlacoochee No. 13	173	173	1	1903	do	Do.
162296	do	Withlacoochee No. 14	173	173	1	1904	do	Do.
162699	do	Withlacoochee No. 15	291	291	1	1906	do	Do.
162755	do	Withlacoochee No. 16	291	291	1	1906	do	Do.
162905	do	Withlacoochee No. 17	291	291	1	1906	do	Do.
163045	do	WITHLACOOCHEE No. 18	93	93	1	1906	do	Do.
163346	do	Wolcott	216	194	1	1907	Port Richmond, N. Y.	New York, N. Y.
163153	Scow	Wolverine	406	406	1	1907	Winslow, Wash.	St. Michael, Alaska.
163167	Canal boat	Wonder	106	99	1	1891	Watervliet, N. Y.	Plattsburg, N. Y.
162740	Barge	Wonderland	250	250	4	1906	Parkersburg, W. Va.	Wheeling, W. Va.
63077	do	Woodmont	304	292	2	1901	Port Richmond, N. Y.	Baltimore, Md.
163503	do	World	198	198	1	1897	Astoria, N. Y.	New York, N. Y.
63071	do	Wyandotte	251	245	1	1902	Wilmington, Del.	Philadelphia, Pa.
163922	do	Wyandotte	16	16	2	1909	Clarington, Ohio	Wheeling, W. Va.
62741	do	Wyoming	277	264	1	1874	Rondout, N. Y.	New York, N. Y.
Y.								
65062	Barge	Yale Blue	330	339	0	1900	South Rondout, N. Y.	New York, N. Y.
65064	do	Yankee	631	631	0	1902	Long Island City, N. Y.	Do.
65056	do	Ymir	152	152	2	1895	Essex, Mass.	Boston, Mass.
65062	do	Yonkers	428	395	0	1887	Brooklyn, N. Y.	New York, N. Y.
91150	do	Yonkers	1,451	1,363	6	1879	Cleveland, Ohio	Milwaukee, Wis.
50554	do	York	86	82	3	1891	Boston, Mass.	Portsmouth, N. H.
65090	do	Yorktown	417	397	0	1900	Brooklyn, N. Y.	New York, N. Y.
27595	do	Yosemite	106	100	0	1873	Damariscotta, Me.	Do.
162044	do	Youghogheny	154	109	2	1903	Baltimore, Md.	Baltimore, Md.
65057	do	Young America	246	246	0	1892	Port Richmond, N. Y.	New York, N. Y.
Z.								
163381	Dredge	Zangle	757	360	8	1907	Massena, N. Y.	Ogdensburg, N. Y.
60027	Canal boat	Zenith	110	99	0	1899	Watervliet, N. Y.	Plattsburg, N. Y.
66028	Scow	Zenith	30	30	1	1899	West Superior, Wis.	Marquette, Mich.
163539	do	Zenith	305	305	2	1908	Superior, Wis.	Duluth, Minn.
66026	do	Zip	6	6	0	1898	Blaine, Wash.	Port Townsend, Wash.

INDEX TO COMPOUND NAMES (PARTS I, II, AND III).

PART I.—SAILING VESSELS.

- Abbott, Wesley.
 Abrahams, Woodward.
 Achorn, M. A.
 Adams, Adeline.
 Adams, Annie.
 Adams, D. C.
 Adams, Henry F.
 Adams, I. G.
 Adams, Lizzie B.
 Adams, Lizzie T.
 Adams, Mary E.
 Adams, Warren.
 Aden, Anna.
 Adkins, Elijah S.
 Ainslie, Annie.
 Akin, David K.
 Albaugh, George A.
 Albaugh, Harry F.
 Albert, William.
 Alcott, Charles W.
 Aldrich, William.
 Alexander, H. G.
 Alexander, S. T.
 Alfred, Charles.
 Alfreda, Bertie.
 Allan, T. W.
 Allen, Carrie S.
 Allen, Fred.
 Allen, Geo. W.
 Allen, Joseph.
 Allen, R. J.
 Allen, S. C.
 Allen, Stella.
 Allender, Sallie L.
 Ailes, Mattie J.
 Allinson, Nettie.
 Allison, Dora.
 Allison, George S.
 Almond, Katie.
 Allyn, Horace A.
 Alma, Hattie.
 Alonzo, T.
 Ames, Gen'l Adelbert.
 Ames, George H.
 Ames, Oakes.
 Ames, Oliver.
 Amory, Annie V.
 Amparo, Maria.
 Anderson, Alex.
 Anderson, Caroline.
 Anderson, E. F.
 Anderson, Frank S.
 Anderson, G. A.
 Anderson, George W.
 Anderson, Harry.
 Anderson, James B.
 Anderson, Laura C.
 Anderson, Lillie.
 Anderson, Malvina S.
 Anderson, Martin.
 Anderson, Mary E.
 Andrew, Maude.
 Andrew, A. Platt.
 Andrews, A. E.
 Andrews, Ella C.
 Andrews, Levi S.
 Andrews, Maggie.
 Angel, Jerry.
 Angell, Emma F.
 Anita, Ester.
 Armiger, J. C.
 Armstrong, Thomas.
- Arp, Bill.
 Artau, Marla.
 Arther, Jesse.
 Atkins, Charles H.
 Atkins, Elisha.
 Atkinson, Charles.
 Atkinson, G. T.
 Atlanta, City of.
 Attious, Bern.
 Atwood, Fannie Belle.
 Augusta, City of.
 Augusta, Mary.
 Augusta, Rosa.
 Austin, William.
 Avalon, George.
 Avent, Minnie.
 Avery, Marla.
 Avery, Martha A.
 Avery, Walter E.
 Avina, Eva.
 Avis, Rara.
 Ayer, Fred W.
 Ayer, N. E.
- Babcock, Augustus H.
 Babcock, W. F.
 Babson, Carrie W.
 Babson, Filz J.
 Bach, Henrietta.
 Bacon, Granville R.
 Bacon, Melvin S.
 Bagley, Worth.
 Bailey, Bertha M.
 Bailey, Daniel.
 Bailey, Marcla.
 Baird, David.
 Baird, Edward R., Jr.
 Baird, Mary B.
 Baker, Benny W.
 Baker, C. W.
 Baker, Collin C.
 Baker, Col.
 Baker, Cora A.
 Baker, Horatio L.
 Baker, Tillie.
 Balano, Fred B.
 Baldwin, Albert.
 Ballard, Daniel J.
 Ballard, Loring C.
 Ballenger, Ada.
 Baltar, Mercedes.
 Baltimore, City of.
 Baltz, Al.
 Banks, Simon.
 Banks, Wm. T.
 Barbour, Adelalde.
 Barbour, Hattie H.
 Barker, Bertha L.
 Barkley, Laura J.
 Barnard, Ella.
 Barnes, Bayard.
 Barnes, C. C.
 Barnes, C. W.
 Barnes, Fletcher J.
 Barnes, Helen.
 Barnes, Helen S.
 Barnes, Henry F.
 Barnes, Jacob S.
 Barnes, S. E.
 Barnes, William H.
 Barnett, A. L.
 Barrett, Dorothy B.
- Barrett, Edward E.
 Barrett, Henry O.
 Barrett, Mary F.
 Barry, Mary.
 Barstow, Amos C.
 Bartlett, R. W.
 Barton, Clara.
 Barton, Eleanor F.
 Baston, M. A.
 Bateman, Arianna.
 Bateman, Daniel M.
 Bateman, Frank.
 Bateman, Frank V.
 Bateman, Lena G.
 Bateman, Luther.
 Bateman, May.
 Baughman, Helen M.
 Baxter, A. M.
 Baxter, Bertie.
 Baxter, Lydia McLellan.
 Baxter, Malcolm, Jr.
 Baxter, Mary L.
 Bayles, Elsie A.
 Baymore, Emily S.
 Beach, Bessie C.
 Beach, James H.
 Beacham, H. T.
 Beacham, Harrison T.
 Beacham, John S.
 Beacham, Sam'l T.
 Beale, Dana.
 Beaman, Maggie.
 Beaman, R. C.
 Beard, A. L.
 Beard, Lottie.
 Beattie, Mary G.
 Beattie, Tom.
 Beauchamp, Charles T.
 Beauchamp, Ida V.
 Beauchamp, Lydia.
 Beckerman, John A.
 Beckett, Sarah A.
 Bedell, Ansley.
 Bedsworth, Ida.
 Beecher, Harold C.
 Bel, Julia.
 Belding, Florence M.
 Bell, Anna.
 Bell, Annie.
 Bell, Carleton.
 Bell, Clara.
 Bell, Eva.
 Bell, Fanny.
 Bell, Franklin D.
 Bell, Gracie.
 Bell, Hattie.
 Bell, Jennie D.
 Bell, Jessie M.
 Bell, Joe.
 Bell, John W.
 Bell, Lillie.
 Bell, Lizzie D.
 Bell, Lottie.
 Bell, Lula.
 Bell, Mary.
 Bell, May.
 Bell, Mollie S.
 Bell, Nina.
 Bell, Perry.
 Bell, Rebecca.
 Bell, Sir Isaac Lothian.
- Belle, Agnes.
 Belle, Annie.
 Belle, Carrie B.
 Belle, Clara.
 Belle, Dorothy.
 Belle, Ella.
 Belle, Emilie.
 Belle, Flora.
 Belle, Lilly.
 Belle, May.
 Belle, Nettie.
 Belle, Nora.
 Belle, Rosa.
 Belle, Virginia.
 Bendel, H.
 Bendixsen, H. D.
 Benedict, Frank W.
 Benedict, Helen H.
 Benner, Clara A.
 Bennett, Annie.
 Bennett, Bartie.
 Bennett, C. R.
 Bennett, Elza.
 Bennett, Freddie L.
 Bennett, G. W.
 Bennett, Grace G.
 Bennett, J.
 Bennett, L. Atwood.
 Bennett, Lola E.
 Bennett, Lottie.
 Bennett, Maud.
 Bennett, Mildred.
 Bennett, Sallie.
 Bennett, T. C.
 Bennett, Willie I.
 Berkele, Julia A.
 Bernard, Edgar.
 Berry, Emma C.
 Berry, Janie.
 Berry, Wm. H.
 Besse, Aiden.
 Beswick, May and Anna.
 Beswick, Robt. Jno.
 Beswick, Sally Purnell.
 Betsworth, Effie J.
 Bewley, Clara J.
 Blehard, Emily F.
 Blekford, Horace M.
 Blekley, Mary A.
 Blemiller, John B.
 Billings, George E.
 Billups, W. R.
 Bird, Mary A.
 Birdsall, J. Holmee.
 Birdsall, Percy.
 Birely, John.
 Bisbee, William.
 Biscoe, Earl.
 Bishop, George.
 Bishop, H. J.
 Black, Albert W.
 Black, Van Lear.
 Blackburn, S. P.
 Blackman, A. and E.
 Blaine, James G.
 Blair, Robert.
 Blaisdell, Sarah A.
 Blake, Edward H.
 Blanchard, R. W.
 Blanche, Minnie.
 Blekum, Harold.
 Blessy, E.
- Bliss, A. M.
 Blocksom, Jennie D.
 Blocksom, L. T.
 Bloom, Nelson.
 Blum, Hermine.
 Blum, Lehman.
 Blumdon, R. M.
 Bock, Isolda.
 Bodwell, J. H.
 Bogert, S. B.
 Boggs, L. T.
 Boggs, Wm. P.
 Bolhaman, Millie R.
 Bolster, George D.
 Bond, Alexander.
 Bond, George W.
 Bond, Mary J.
 Bond, Samuel C.
 Boersen, Nicholas.
 Booth, A.
 Booth, Alice.
 Booth, Annie A.
 Booth, J. W.
 Booth, Nettie J.
 Booth, William.
 Boothby, Mary L.
 Bosman, C. F.
 Bosman, Adele K.
 Bosman, Ida F.
 Bossert, John.
 Bossert, Louis.
 Bottsford, R.
 Boulton, Van Allens.
 Bould, Robert.
 Bourke, Mary N.
 Bourne, Thomas B.
 Bowden, Wm.
 Bowen, Fanny C.
 Bowen, Mary W.
 Bowen, S. L.
 Bowers, John C.
 Bowers, R.
 Bowers, Samuel P.
 Bowler, P. M.
 Bowker, Abbie.
 Boyce, G. J.
 Hoyce, Judge.
 Boyle, Lela.
 Hoynton, Ethel V.
 Hoynton, H. S.
 Bozman, Ada.
 Billups, Edith.
 Bozman, Mary A.
 Bozman, Seth T.
 Bracewell, John.
 Brely, John.
 Bradford, Fayette N.
 Bradford, George R.
 Bradley, Alice M.
 Bradley, J. W.
 Bradley, John.
 Bradley, John R.
 Bradshaw, Emma M.
 Bradshaw, Ewing.
 Bradshaw, Fannie F.
 Bradshaw, G. C.
 Bradshaw, Jacob T.
 Bradshaw, John P.
 Bradshaw, Julian T.
 Bradshaw, Marie B.
 Bradshaw, Marie W.
 Bradshaw, W. J.

- Brainard, Sllas.
 Brainerd, Benjamin F.
 Brainerd, Frank.
 Brake, Wm.
 Bramble, Alice.
 Bramble, B. W.
 Bramble, B. W.
 Bramble, Laurena E.
 Bramble, Sallie L.
 Brandt, Mena.
 Brandt, Mena.
 Brandt, John.
 Brandt, Bertie.
 Brandt, G., sr.
 Brandt, Henrietta.
 Brasher, W. C.
 Brattan, Robert F.
 Brennan, Joseph T.
 Brenner, Wm., jr.
 Brewer, Mary.
 Brice, Thomas H.
 Bridge, John.
 Briggs, Amos.
 Briggs, Donna T.
 Briggs, Emma S.
 Bright, John E.
 Brindle, Jane.
 Briry, Edward E.
 Britton, Charles B.
 Britton, Cornelius.
 Britton, Mary.
 Broere, Franklin.
 Broere, Mary M.
 Brooks, Governor.
 Brooks, Ida S.
 Brooks, J. W.
 Brooks, Jos. W.
 Brooks, Joseph W.
 Brooks, Nancy A.
 Brooks, Phillips M.
 Brown, Ada F.
 Brown, Alex. T.
 Brown, Anna.
 Brown, Belle.
 Brown, Bessie.
 Brown, Dean E.
 Brown, Edna E.
 Brown, E. Marie.
 Brown, H. P.
 Brown, Hannah E.
 Brown, Helen A.
 Brown, Ida C.
 Brown, J.
 Brown, Jennie C.
 Brown, Julia A.
 Brown, Lizzie.
 Brown, Marjory.
 Brown, O. H.
 Brown, W. H.
 Browne, Thos. H. Bally.
 Bruce, James H.
 Brundage, Thomas.
 Brunyate, Rebecca F.
 Bryan, Susan A.
 Bryan, W. J.
 Bryan, William J.
 Bryant, C. D.
 Bryant, Lottie.
 Buckingham, Charles.
 Buckley, Charles K.
 Buckley, Mary.
 Buckley, William.
 Buckman, Samuel M.
 Bucknam, Carrie A.
 Buckson, Laura M.
 Buhne, Esther.
 Bullard, Adilson E.
 Buren, W. H.
 Burgess, G. F.
 Burgess, Levi G.
 Burke, Catherine.
 Burke, Ellen C.
 Burke, Madge A.
 Burnham, William E.
 Burnite, Martha C.
 Burrow, N. H.
 Burrus, Mary E.
 Burt, Lizzie.
 Burton, Edward C.
 Burton, Emily E.
 Burton, Katie.
- Burton, Sallie.
 Burton, Sallie M.
 Bush, T. W.
 Butler, Caroline.
 Butler, Charles.
 Butman, Myron.
 Buzby, John.
 Byrd, Belle S.
 Byrd, Josephine.
 Byrd, Nella L.
 Byrnes, James.
 Byrnes, Lottie.
- Cabral, Mary.
 Cabral, Rose.
 Cahoon, Thomas H.
 Calne, Minnie A.
 Calkins, Bertie.
 Call, Ella A.
 Call, Lizzie J.
 Callow, Rena A.
 Camp, Anna.
 Camp, R. J.
 Campbell, Ada J.
 Campbell, Annie M.
 Campbell, Charles A.
 Campbell, Francis J.
 Campbell, George.
 Campbell, Imelda.
 Campbell, John A.
 Canzas, Frank.
 Cannon, A. S.
 Cannon, Katie.
 Capicola, E. V.
 Carey, James M.
 Carleton, Adella T.
 Carlisle, A. and M.
 Carl, Jessie.
 Carman, George F.
 Carman, Tessie.
 Carney, Fred.
 Carpenter, A. A.
 Carpenter, F. F.
 Carpenter, Sarah Ann.
 Carr, Lida.
 Carr, Rosetta.
 Carrington, John B.
 Carroll, J. R.
 Carroll, Thomas J.
 Carson, Lottie.
 Carson, Kit.
 Carter, Lottie E.
 Carter, Nellie.
 Carver, Clifford N.
 Cartwright, B. C.
 Case, J. I.
 Case, Will W.
 Cash, W. D.
 Castle, S. N.
 Castner, Samuel, Jr.
 Caswell, A. S.
 Cator, Relta.
 Cator, Thomas B.
 Causey, J. C.
 Celene, Sauea.
 Chamberlain, Henry H.
 Chambers, Charles.
 Chambers, Grace D.
 Chambers, Minnie B.
 Chance, Jennie M.
 Chance, Sarah B.
 Chapman, I. F.
 Chappell, Marion.
 Charley, E.
 Chase, Adella.
 Chase, Anna E.
 Chase, Annie P.
 Chase, Effie A.
 Chase, Emma F.
 Chase, M. V. B.
 Chase, Minnie.
 Chase, Percy R.
 Chase, S.
 Chase, Stephen.
 Chelton, J. A.
 Chelton, M. E.
 Chelton, Rosa E.
 Cheney, B. P.
 Cherry, H. J.
 Chersha, Bella.
- Chesebro, Emma A.
 Chesnut, Calvin.
 Chester, Harry C.
 Chester, L. J.
 Chevailler, Marie.
 Chicago, City of.
 Chilcott, Marion.
 Chisley, George W.
 Chittendon, John W.
 Christenson, Sophie.
 Christian, Abigail.
 Christie, Henry H.
 Christian, Donna.
 Christopher, Robert G.
 Clirutt, J.
 Clureth, Charles W.
 Church, Kate.
 Churchman, George.
 Clark, C. B.
 Clark, Carrie.
 Clark, Edith.
 Clark, Edward F.
 Clark, James C.
 Clark, James R.
 Clark, Lillie.
 Clark, Lizzie J.
 Clark, Richard W.
 Clarke, Edith M.
 Clarke, Elizabeth.
 Clarke, M. L.
 Clarke, Maggie.
 Clay, Henry.
 Clayter, Annie L.
 Clayton, Laurena.
 Cleaves, Governor.
 Clemens, Emma P.
 Cleveland, R. G.
 Clifford, William H.
 Clifton, Ella.
 Cline, D. K.
 Clinton, Joseph F.
 Clipper, Queen.
 Clise, J. W.
 Cloughen, John.
 Clover, Kitty.
 Clyde, Emma.
 Clyde, Thomas.
 Clyde, Walter.
 Coates, A. F.
 Coates, L. B.
 Cobb, Ahira.
 Cobb, Amelia F.
 Cobb, Lanle.
 Cobb, Lola H.
 Cobb, Love D.
 Cobb, Marion N.
 Cobb, Nathan F.
 Cobb, Ruth B.
 Cobb, William.
 Coburn, Abner.
 Cohan, Sadie.
 Colburn, Alice M.
 Cole, Edward H.
 Cole, Robert W.
 Coleman, F. P.
 Coleman, W. W.
 Collier, D. F.
 Collier, E. S.
 Collier, Eddie.
 Collier, George W.
 Collier, Gerlie E.
 Collins, A. J.
 Collins, Ella L.
 Collins, George W.
 Collins, Harry.
 Collins, Laura.
 Collins, Thomas.
 Collyer, Henrietta.
 Colt, Caldwell H.
 Colton, Annie.
 Colton, Col. R. Johnson.
 Colwell, John D.
 Colwell, Persis A.
 Combs, Clara.
 Comee, Clara E.
 Conary, Everett A.
 Condon, Flora.
 Cone, Jonathan.
 Conklin, H. N.
 Conlon, Annie F.
- Conner, Edmond S.
 Conner, Roxie J.
 Cook, Albert W.
 Cook, Alexander.
 Cook, Eddie.
 Cook, Elizabeth M.
 Cook, Governor.
 Cook, Harry D.
 Cook, Joel.
 Cook, Mary Ellen.
 Cooke, Alice.
 Coomer, Hannah.
 Cooney, Emily.
 Cooney, Mary E.
 Cooper, Joseph P.
 Cooper, Mary L.
 Cooper, T. W.
 Cora, Rosa B.
 Corbeau, Leon S.
 Corbin, C.
 Corblitt, Laurence F.
 Corblitt, Maggie E.
 Corliss, George H.
 Corning, Ida.
 Cornwell, John.
 Corrigan, Edward.
 Corry, Mike.
 Corsa, Freddie O.
 Corson, R. and M.
 Cory, Alice.
 Costen, Maurice W.
 Cosler, Lena and Lina.
 Cosler, Nancy L.
 Cosler, Valentine.
 Costa, Jessie.
 Cottingham, Lewis K.
 Coulbourn, Carrie.
 Coulbourn, L. E.
 Coulbourn, M. A.
 Coulbourn, S. E.
 Courtney, L. W.
 Cousins, Harold B.
 Covert, Charles I.
 Covington, Ella.
 Cowan, Robert H.
 Cowart, Clara H.
 Cox, Almira.
 Cox, Edna J.
 Cox, Florence.
 Cox, Francis.
 Cox, Irene.
 Cox, J. W.
 Cox, L. J.
 Cox, Lizzie J.
 Cox, Lloyd.
 Coyle, John B.
 Coyne, Emma L.
 Crabtree, Alice J.
 Craig, Nellie W.
 Cramp, Henry W.
 Crane, William.
 Cranmer, E. A.
 Cranston, Mary E.
 Crawford, Emma.
 Crawford, W. M.
 Creadick, Florence.
 Creamer, T. H.
 Creef, Herbert A.
 Creegan, William L.
 Creighton, Edith.
 Creighton, Vernon J.
 Creole, Belle.
 Cressie, Daniel.
 Cressy, Cora F.
 Cressy, M. D.
 Cripps, Ella F.
 Crist, G. W.
 Crocker, Charles F.
 Crocker, Henry.
 Crocker, James.
 Crockett, Ada.
 Crockett, C. W.
 Crockett, Clarence.
 Crockett, Ira L.
 Crockett, Mary E.
 Cromwell, Richard.
 Cromwell, Thomas A.
 Crosby, Alicia B.
 Crosby, Henry.
 Crosby, Mary L.
- Crosswell, Anna A.
 Crosswell, E. S.
 Crosswell, Edna G.
 Crosswell, Ira T.
 Crosswell, J. A.
 Crosswell, Mattie.
 Crosswell, William E.
 Crowell, Ella F.
 Cruise, T. G.
 Cruz, Mary Francis.
 Cuckoo, Mary H.
 Cue, Ellen.
 Cuff, Mary E.
 Cullen, James H.
 Cullen, Pearl.
 Cullison, Eva S.
 Culver, Mattie F.
 Culver, Sadie E.
 Cunnin, Clara.
 Cunnings, Nettie.
 Cunningham, John E. A.
 Curet, J. B. W.
 Curley, Sodonla.
 Curry, William.
 Curtin, J. Clark.
 Curtis, George.
 Curtis, John A.
 Curtis, Marlon L.
 Curtis, Mary.
 Curtis, Mary F.
 Curtis, Oakley C.
 Curtis, Osborn.
 Custis, William.
 Cushman, Mary F.
- Dalgier, Charles H.
 Dalgier, Jas. V.
 Dall, Howard.
 Dall, Thomas J.
 Dalsen, Louis.
 Dana, John W.
 Danenhower, Eva A.
 Dantzler, Elizabeth.
 Dantzler, Susie B.
 Daniel, Ella Y.
 Daniel, James T.
 Daniel, Vernon.
 Daniels, Francis J.
 Daniels, Maggie.
 Daniels, Mamie C.
 Darby, S. W., jr.
 Dare, Nina.
 Dare, Virginia.
 Darling, Irma.
 Darling, Ruth.
 Darlington, Kate.
 Dashiell, James H.
 Date, Myr.
 Daugherty, Fanule L.
 Daugherty, John F.
 Daugherty, Kirk.
 Daugherty, M. J.
 Daugherty, R. H.
 Davidson, Susie H.
 Davis, Charles H.
 Davis, Clara.
 Davis, Ella.
 Davis, Grace.
 Davis, George T.
 Davis, J. E.
 Davis, John C.
 Davis, John H.
 Davis, John O.
 Davis, Julia.
 Davis, Lyman M.
 Davis, Maggie E.
 Davis, Martha.
 Davis, Maria L.
 Davis, M. M.
 Davis, Ruby L.
 Davis, Sarah L.
 Davis, Tild.
 Davis, Winnie.
 Davis, Wm. C.
 Davenport, Alice May.
 Davenport, Charles.
 Davenport, Ella L.
 Davenport, Fred A.
 Davenport, Kate.
 Davenport, William H.

Dawn, Rosy.
 Dawsey, Jennie.
 Dawson, T. L.
 Day, Eliza.
 Day, Emma W.
 Day, Frederick W.
 Dayton, Eleanor.
 Dayton, L. J.
 Dayton, Lillie D.
 Dayton, Tuttle.
 Dean, Bertha E.
 Dean, Bertha M.
 Dean, Dora.
 Dean, John W.
 Dean, Mattie F.
 Dean, Vergie T.
 Deane, Jessie.
 Decker, Max.
 Decker, Ruth.
 De Costa, Eleanor.
 De Costa, Josephine.
 De Costa, Mary.
 Deering, Gardner G.
 Deering, Lydia M.
 De Hughtlett, Russell.
 Delamater, Cornelius H.
 Delan, S. J.
 Delano, Clara M.
 Dell, Hazel.
 Dell, Sylvian.
 Delmas, Josephine.
 Delmay, Grace.
 Delphi, Cecile.
 Dempsey, Julia R.
 Dennis, Edith E.
 Dennis, James T.
 Dennis, L. E. P.
 Dennis, Margaret P.
 Dennis, M. E.
 Dennis, William.
 Dennison, Lizzie E.
 Dennison, Thomas S.
 Derrickson, Annie E.
 Derry, C. T.
 Devries, William.
 Dexter, C. W.
 Dillaway, Samuel.
 Dillon, Margaret.
 Diamond, W. H.
 Dismore, Clara.
 Disston, Henry.
 Dix, W. H.
 Dixon, Caroline.
 Dixon, David.
 Dixon, J. R.
 Dixon, Joseph.
 Dixon, Nathan F.
 Dixon, Nellie.
 Dixie, John W.
 Dodge, Abbie.
 Dodge, Mary.
 Dodson, E. A.
 Dolbeer, Bertha.
 Dolores, Marie.
 Doulingos, Belbina P.
 Donoho, C. C.
 Donnell, Clara A.
 Donnell, William T.
 Donnelly, Wm.
 Donohue, John T.
 Donohue, Margaret M.
 Donohue, William L.
 Doone, Lorna.
 Doughty, Ella M.
 Douglas, F. M.
 Douglas, Rebecca R.
 Douglass, Eva B.
 Douglass, Stephen A.
 Dove, Ring.
 Dow, Frances.
 Dow, Mary E. H. G.
 Downes, William E.
 Downs, Bertha L.
 Doyle, Elizabeth T.
 Drake, James B.
 Drake, J. Edward.
 Drew, L.
 Driggs, Edmund.
 Driscoll, John J.
 Drummond, James.

Drury, Roger.
 Dryden, Ethelyn.
 Dryden, Robert H.
 Dryden, Susie.
 du Bignon, J. E.
 Du Bois, Frances S.
 Du Bois, John E.
 Dudley, George E.
 Dudley, Maude H.
 Duggan, Frederic A.
 Dulany, H. S.
 Dullon, Barton.
 Dun, Robert Graham.
 Dunbar, G. S.
 Dunbar, W. M.
 Duneau, George T.
 Duneau, Mattie.
 Duneau, Rosa M.
 Duneau, Thomas G.
 Dunn, Mattie.
 Dunn, T. W.
 Dunnoek, Clara.
 Durgan, Joanna.
 Durm, Katie.
 Durm, Sophia A.
 Duryea, H. V.
 Dutard, Fanny.
 Dutton, Samuel P.
 Eads, Addie.
 Earl, Wm. E.
 Eaton, Alwilda C.
 Eaton, Asenath R.
 Eaton, Freddie.
 Eaton, Ida L.
 Eaton, Nellie.
 Eaton, Ralph E.
 Eaton, Sarah.
 Eaton, Thomas C.
 Eden, Fannie.
 Eddison, Mary.
 Edmonds, George D.
 Edmunds, J. Henry.
 Edson, James.
 Edward, Annie.
 Edwards, Annie E.
 Edwards, C. H.
 Edwards, J. H.
 Egerton, Samuel E.
 Egerton, Wm. A.
 Egner, Carrie.
 Eldert, Sarah.
 Eldridge, M. E.
 Elgin, Lady.
 Ellis, William.
 Elkins, William L.
 Ellems, Ira B.
 Ellena, Frances.
 Ellena, Grace.
 Elliot, Maxine.
 Ellis, Herman.
 Ellis, T.
 Ellison, Wm.
 Ellsworth, Sarah.
 Elmer, C. and H.
 Elmyra, S. L.
 Elnora, Emma.
 Elsey, R. N.
 Elsie, Florence.
 Elwell, James W.
 Elwood, Annie.
 Ely, Harriet P.
 Emerson, Fred A.
 Emery, John S.
 Enigh, Thos. P.
 Emvor, Mary.
 Ena, John.
 Endicott, Charles G.
 Endicott, Henry.
 English, Elvina.
 English, John A.
 English, R. E.
 Enos, Emilla.
 Enos Ignatius.
 Eppinger, H.
 Eppes, Lulu W.
 Ericsson, John A.
 Ernestine, Lillie.
 Errickson, Florence.
 Eskridge, Mary E.

Estell, Clark.
 Estell, J. H.
 Estelle, Ella.
 Ethridge, John.
 Eudora, Ella.
 Eugenia, M.
 Eurlch, William.
 Evans, Andrew J.
 Evans, Bob.
 Evans, C. R.
 Evans, David.
 Evans, Eva E.
 Evans, E. P.
 Evans, J. W.
 Evans, Lady.
 Evans, Laura M.
 Evans, Lillie F.
 Evans, Louisa J.
 Evans, Nettie R.
 Eveleth, Edward S.
 Everett, Katie.
 Everett, Mary.
 Evernham, B. A.
 Ewen, Frank D.
 Ewing, Mary S.
 Falling, Henry.
 Fair, Annie.
 Fairland, Helen M.
 Fallon, John J.
 Fallon, Mary T.
 Farles, L.
 Farlin, Daisy.
 Farren, Ida G.
 Farrow, Annie.
 Farson, Carrie.
 Fassett, Theodore S.
 Faulkner, Emma A.
 Faulkner, Joseph S.
 Faunce, Emma H.
 Fauria, V. M.
 Faust, Tony.
 Fay, E. L.
 Feahney, Chas.
 Felber, Louis.
 Fell, John H.
 Feeney, John.
 Fenner, Harry J.
 Fennimore, J. W.
 Ferguson, John Q.
 Fernald, Lilla B.
 Fernandez, Mary A.
 Fields, G. H.
 Fifield, Lizzie S.
 Filer, D. L.
 Filer, Grace M.
 Fillmore, Amanda W.
 Fillmore, Clarence J.
 Fillmore, President.
 Fillmore, Samuel.
 Finney, Charles P.
 Finney, William H.
 Fish, C. A.
 Fisher, Allena B.
 Fisher, Mary A.
 Fisher, Medora.
 Fisher, Waters E.
 Flsk, Nelson W.
 Fitchett, W. M.
 Fitzsimmons, Fanny.
 Fitzsimmons, M. J.
 Fjord, Othille.
 Flaherty, Ella.
 Flaherty, J. J.
 Flavell, Mattie P.
 Fleetwood, Mary.
 Flechas, J. M.
 Fletcher, I. D.
 Fletcher, Luey V.
 Flint, Sam.
 Flint, W. B.
 Florence, Lady.
 Florence, Wilma A.
 Foble, Mary E.
 Fogarty, John.
 Folk, Jesse E.
 Folsom, Frank.
 Foote, Jennie R.
 Ford, Beale.
 Ford, Creston W.

Ford, Harry.
 Ford, Margaret M.
 Ford, Mattie L.
 Ford, Ollie.
 Ford, Phillip.
 Ford, Ruby G.
 Forester, Donna.
 Forsyth, John.
 Foss, Gov.
 Foss, Horatio G.
 Foster, Ada.
 Foster, Belle.
 Foster, Eva.
 Foster, James P., Jr.
 Foster, Lyman D.
 Foster, Mary E.
 Foster, William B.
 Fournlea, Sofie.
 Fowler, Fannie A.
 Fox, Della.
 Foxwell, Nettie A.
 France, Belle.
 Frances, Ella.
 Frances, Emma.
 Frances, Julia.
 Frances, Laura.
 Frances, Mahala.
 Frances, Mary.
 Frances, Roxanna.
 Frances, Sarah.
 Frances, Susan.
 Francis, A.
 Francis, Annie.
 Francis, C. A.
 Francis, John.
 Francis, Lillie.
 Francis, Louisa.
 Francis, Mary.
 Francis, S.
 Francis, Sadie.
 Francis, T. T.
 Francomb, John A.
 Franklin, Althea.
 Franklin, Joseph.
 Franklin, Nettie.
 Franklin, Sarah.
 Franklin, William L.
 Freeman, James.
 Freeman, Thomas M.
 Fremont, Jessie.
 French, Bradford C.
 French, Lewis H.
 French, Orvld F.
 French, Roland B.
 French, W. H.
 Freutz, G.
 Fritz, John.
 Frye, William P.
 Fryer, Robert L.
 Fuller, A. J.
 Fuller, Addie.
 Fulton, Robert.
 Furman, Amelia.
 Gaffney, Wm. M.
 Gallard, Mary.
 Gale, Anna I.
 Gale, Mabel.
 Gandy, E. R.
 Gardner, M.
 Gardner, Mary L.
 Gardner, Senator.
 Garfield, James A.
 Garibaldi, M.
 Garland, Thomas B.
 Garmes, Wm. F.
 Garretson, Luther T.
 Garrett, Clara.
 Garrison, George T.
 Gaskins, Georgia A.
 Gault, J. A.
 Gawn, Thomas.
 Geoghegan, M.
 Georgetown, City of.
 Gerber, Estelle.
 Gerdes, Kate L.
 Gerrickson, Susie.

Gheen, Abbie H.
 Gilbert, Elizabeth.
 Gibson, Alex.
 Gibson, Charles H.
 Gibson, Haunne B.
 Gibson, Ida B.
 Gibson, Sadie E. K.
 Gifford, A. T.
 Gilles, Wm. Trickett.
 Gilkey, Georgia.
 Gilliam, T. Q.
 Gilmor, C. M.
 Gilmore, Lizzie.
 Gilmore, John S.
 Glickson, Susie.
 Gleason, Mary A.
 Glenn, G. W.
 Globe, Schiltz.
 Gloria, Emilla.
 Glover, M. A.
 Godfrey, Helen.
 Godfrey, Jeremiah.
 Godfrey, Lizzie.
 Godfrey, Marcus L.
 Gottigon, John.
 Gorter, Ellen M.
 Goldstrom, Amy.
 Goldstrom, David.
 Goldstrom, Jacob.
 Goodman, Bette A.
 Goodman, W. O.
 Goodnow, Francis.
 Goodsell, Ann G.
 Goodspeed, W. M.
 Gordon, J.
 Gordy, Estelle.
 Gorton, Thomas S.
 Goss, Guy C.
 Goss, Mabel E.
 Gott, Annie N.
 Goudy, Mildred.
 Gouliart, Mary P.
 Gover, Col. S. H.
 Goward, Lewis H.
 Graber, William A.
 Grace, William.
 Grady, J. E.
 Grafton, Elizabeth.
 Graham, Col. S. A.
 Graham, Lucy.
 Grand Haven, City of.
 Gramms, Maud.
 Grant, Eva.
 Grant, General.
 Grant, George M.
 Grant, Hannah.
 Grant, Henry H.
 Grant, Lady.
 Grant, Lydia.
 Grant, Nellie.
 Grant, Ralph K.
 Grant, U. S.
 Graves, J. Z.
 Graves, Wm. A.
 Gray, Allena L.
 Gray, Avls.
 Gray, Caroline.
 Gray, De Mory.
 Gray, Ella.
 Gray, Elmer E.
 Gray, Haskell W.
 Gray, Mary.
 Gray, Susie.
 Greeley, Gen'l E. S.
 Greeley, Horace.
 Green, Cora.
 Green, Emile Hewes.
 Green, J. L.
 Green, John.
 Green, Joshua.
 Greenlaw, Annie.
 Greenwell, Nettie B.
 Greenwood, S.
 Greer, Mary B.
 Greer, Matthew S.
 Gregory, Mary A.
 Grey, Minnie.
 Griffin, Adella.
 Griffin, Della.
 Griffin, Lizzie.

- Griffing, Cora L.
 Griffith, J. M.
 Griffith, Wm. J.
 Grinnell, Moses H.
 Gross, Clara M.
 Gross, Fred.
 Grover, Anna P.
 Grover, Maurice B.
 Grozier, Wm. A.
 Grubb, General.
 Gruener, Mary Manson.
 Gunby, Lella.
 Gunby, Mary.
 Gunderson, Ellen.
 Gurney, Allen.
 Gurney, Lucy.
 Gus, Annie.
 Gustavus, Lovie.
 Guthrie, Alice M.
 Guy, Sallie.
 Guyant, John.
- H**ackett, Wm. W.
 Hackley, C. H.
 Hagan, George E.
 Hager, Mary and Ella.
 Hagerty, John.
 Haldt, Laura.
 Haley, Annie T.
 Haley, Carrie.
 Hall, Addie A.
 Hall, Dora.
 Hall, Evie B.
 Hall, Fannie F.
 Hall, Francis A.
 Hall, H. K.
 Hall, James H.
 Hall, Jennie S.
 Hall, Lizzie V.
 Hall, Marle.
 Hall, Mary A.
 Hall, Rae.
 Hall, Ralph L.
 Hall, Sylvia C.
 Hall, Wm. H.
 Hallock, Henry P.
 Hamblen, Bessie.
 Hamblen, Freddie L.
 Hamblin, Joseph G.
 Hamett, A. C.
 Hamilton, Aletta L.
 Hamilton, Julia.
 Hamilton, M. M.
 Hamlin, L. L.
 Hammond, John Hays.
 Hammond, Rona C.
 Hammond, William K.
 Hamor, E. T.
 Hampshire, Francis S.
 Hampton, Wade.
 Hancock, General.
 Hancock, Gen'l W. S.
 Hand, Emma.
 Hand, Roxanna.
 Handy, Addie.
 Hanners, Samuel.
 Hanson, John J.
 Harlester, Geo. L.
 Harford, Evelyn.
 Hargrave, James H.
 Harlow, J. M.
 Harnden, Florence A.
 Harnden, William M.
 Harold, Childs.
 Harper, Louise F.
 Harrington, Fannie T.
 Harrington, Judge.
 Harrington, Lady.
 Harris, Calvin P.
 Harris, Genl. Levi.
 Harris, Robert C.
 Harrison, Benjamin.
 Harrison, Gen'l.
 Hart, Jesse, 2d.
 Hart, Joseph.
 Hart, Samuel.
 Hartley, Richard F. C.
 Hartman, Maggie V.
 Hartnell, George E.
- Harty, Mary L.
 Harwood, Clara R.
 Harvey, Emma.
 Harvey, John S.
 Hasbrouck, Helen.
 Haskell, Jacob M.
 Haskell, Margaret.
 Haskell, S. G.
 Haskins, Lottie S.
 Hass, Viola.
 Hassack, W. D.
 Hatch, Laura S.
 Hathaway, Samuel W.
 Havens, Clara N.
 Havens, Henry P.
 Hawkins, Bruce.
 Hawkins, Hazel P.
 Hawkrigde, J. Lloyd.
 Hawes, Newell B.
 Hawthorn, Joseph W.
 Hayes, Nellie.
 Haynes, Harry W.
 Haynes, J. Manchester.
 Haynle, Mary J.
 Haynle, R. B.
 Hays, Everett.
 Hayward, Annie M.
 Hayward, Fannie E.
 Hayward, Freddie.
 Hayward, Ralph M.
 Haywood, Mary A.
 Hazard, B. I.
 Hazard, Harry D.
 Hearn, Alida.
 Hearn, Bayard.
 Hearn, J. F.
 Hearne, Charles S.
 Hebert, D.
 Heckman, Hattie A.
 Hegeman, B. H.
 Hegeman, John B.
 Heldritter, Anna R.
 Hencken, Freddie.
 Henderson, Ella S.
 Henry, George.
 Henry, John.
 Henry, Robert.
 Herbert, William.
 Herman, C. T.
 Herrick, William B.
 Hess, Lewis.
 Heyward, J. S.
 Hickman, Thomas J.
 Hicks, Adella.
 Hicks, Andrew.
 Hicks, J. T.
 Hight, Edward G.
 Hill, A. B. C.
 Hill, C. T.
 Hill, Commodore J. G.
 Hill, Ella R.
 Hill, Julia F.
 Hill, M. C.
 Hill, Wm.
 Hillier, J. B.
 Hilton, Wm. D.
 Hind, Robert R.
 Hinkly, Evelyn W.
 Hines, Mabel D.
 Hines, Maggie E.
 Hines, Hazel R.
 Hinson, Walter H.
 Hix, Thomas.
 Hobson, Adele.
 Hodgdon, Jennie B.
 Hodges, Alice.
 Hodges, Annie.
 Hodgkins, Fannie.
 Hodson, Clarence.
 Hodson, Thomas S.
 Hoffman, John H.
 Hoffmire, Grace A.
 Hogan, Hugh.
 Hogan, Mollie.
 Holbrook, Alice.
 Holdane, James H.
 Holden, Fred C.
 Holden, Willis A.
 Holland, Clarence A.
- Holland, Grace.
 Holland, J. A.
 Holland, Nelson C.
 Holland, S. A.
 Holland, Virginia G.
 Holley, Alexander.
 Holmes, Alma E. A.
 Holmes, C. S.
 Holmes, J. A.
 Holmes, Rhoda.
 Homans, F. W.
 Home, Edward.
 Hood, Robert.
 Hood, William P.
 Hook, Sandy.
 Hooper, Eugenia.
 Hooper, Harry F.
 Hooper, T. J.
 Hooper, Grace.
 Hopkins, Bayard.
 Hopkins, G. M.
 Hopkins, Juliet L.
 Hopkins, R. W.
 Horner, Alice.
 Hornsby, Luther.
 Horton, Ella.
 Houch, Montrose W.
 Hovah, J. E.
 Hover, Ira W.
 Hovey, Hattie B.
 Howard, Annie M.
 Howard, Florence.
 Howard, James.
 Howard, Lettie G.
 Howarth, Harriet.
 Howell, C. M.
 Howell, Forrest G.
 Howeth, Clara J.
 Howland, Thomas H.
 Howlett, John J.
 Howlett, Mary F.
 Hoxie, Mary E.
 Hoyt, James H.
 Hubbard, E. M.
 Hubbard, Newell.
 Hubbard, Otis.
 Hubbard, Samuel B.
 Hubbard, Sanxton.
 Hucksins, Frank.
 Hudson, Anna M.
 Hudson, George P.
 Hudson, J. Carlton.
 Hudgins, Lloyd.
 Huested, C. L.
 Hufty, B.
 Hughes, Elizabeth.
 Humphreys, Thomas.
 Hunt, Dora E.
 Hunt, Edwin R.
 Hunt, Thomas G.
 Hunter, Louis.
 Hunter, Robbie.
 Hur, Ben.
 Hur, Esther.
 Hurd, Helen.
 Hurst, John F.
 Hussey, E. C.
 Husted, T. B.
 Huston, William R.
 Hutchins, William H.
 Hutchinson, Emma C.
 Hutson, J. E.
- I**ngersoll, J. L.
 Insley, Fannie.
 Iols, Lydia.
 Irving, Jessie.
 Irwin, William G.
 Ishoni, Annie.
- Jackson, Andrew.
 Jackson, Eretha.
 Jackson, E. B.
 Jackson, G. K.
 Jackson, George W.
 Jackson, Nellie.
 Jacoby, Samuel C.
 Jagger, Atlanta M.
 James, Annie.
- James, Arthur.
 James, H. L.
 James, Lina.
 James, Robert.
 James, Thomas L.
 James, Wm. E.
 Jameson, R. F.
 Jarrett, William.
 Jayne, B. F.
 Jayne, George.
 Jefferson, Lydia.
 Jeffrey, Charles L.
 Jenkins, Georgia D.
 Jenks, Hattie.
 Jenness, B. W.
 Jenney, W. Le Baron.
 Jewell, Mabel.
 Jewell, William H.
 Jewett, W. F.
 Johnson, A. B.
 Johnson, Alfred D.
 Johnson, Andrew.
 Johnson, Annie.
 Johnson, Annie C.
 Johnson, Augusta H.
 Johnson, Charles.
 Johnson, E. S.
 Johnson, Greenleaf.
 Johnson, Hattie R.
 Johnson, Jack.
 Johnson, James.
 Johnson, Jennie.
 Johnson, J. Calhoun.
 Johnson, J. G.
 Johnson, John S.
 Johnson, Joseph P.
 Johnson, Kate.
 Johnson, Lizzie S.
 Johnson, Martha A. M.
 Johnson, Nell.
 Johnson, Nellie.
 Johnson, President A.
 Johnson, Virginia L.
 Johnson, Wallace.
 Johnson, Walter M.
 Johnson, William.
 Jones, Agnes.
 Jones, Chester B.
 Jones, Daniel W.
 Jones, E. Starr.
 Jones, F. M.
 Jones, John R.
 Jones, Lady.
 Jones, Lizzie J.
 Jones, Lizzie M.
 Jones, M. A.
 Jones, Marilla M.
 Jones, Paul.
 Jones, Thomas A.
 Jones, William.
 Jordan, Eben D.
 Jordan, Henry A.
 Jorlin, Paul C.
 Joubert, General.
 Jouett, James E.
 Joy, Lizzie S.
 Joyce, Chas. G.
 Judd, E. T.
 Judlin, Mabel E.
 Jump, Martha W.
 Justice, Helen G.
- K**ahler, Tryne.
 Kaminski, Linah C.
 Kayton, Barney.
 Keach, Carl W.
 Keas, Josephine.
 Keel, Sarah T.
 Keeler, Frank S.
 Keeler, Isaac H.
 Keen, John M.
 Keene, Abdon.
 Keene, William.
 Keeney, Griswold I.
 Kelth, Ida.
 Kelley, Bessie S.
 Kelley, Dennis.
 Kellinger, Florence.
 Kellogg, O. M.
- Kelly, Hugh.
 Kelso, Annie.
 Kelso, John.
 Kemble, S. C.
 Kemp, Alfred F.
 Kemp, T. B.
 Kendall, Serena S.
 Kennard, Clara B.
 Kennedy, J.
 Kennedy, Sarah.
 Kenney, Charles B.
 Kenney, W. H.
 Kershaw, Minnie.
 Kibble, George W.
 Kilderhouse, John.
 Kilham, Oliver F.
 Killman, Wm. H.
 Kimball, Flora A.
 Kimball, Herman F.
 Kimball, Saddle A.
 Kindberg, A. F.
 King, Bessie.
 King, Blanche H.
 King, C. G.
 King, Ella G.
 King, Helen G.
 King, J. B. & Co., No. --
 King, Mary.
 King, Wm. F.
 Kirby, James.
 Kirby, Thomas H.
 Kirby, Wm. S.
 Kirk, Edwin R.
 Kirk, S. C.
 Kirkwood, Phillip.
 Kirwan, Flora.
 Kirwan, G. A.
 Kirwan, J. Edwin.
 Kirwan, James E.
 Kirwan, Lemuel.
 Kirwan, Minnie May.
 Kirwan, S. F.
 Klink, Charles H.
 Klink, George E.
 Knapp, F. M.
 Knapp, George.
 Knight, Thomas W.
 Knowles, Alice.
 Knowles, J. W.
 Knox, Gen.
 Knox, William F.
 Krogor, Henry F.
 Kraiger, Estelle.
 Kreiser, Henry.
 Kreisler, Carolina.
 Krum, Maud B.
 Krupp, Alfred.
 Kuppermith, F.
- Lacoste, Clara.
 Ladaw, T. O.
 Lafayette, Bessie.
 Laird, Emma E.
 Laird, Effie M.
 Laird, Hattie C.
 Laird, Margee E.
 Lake, David R.
 Lake, Francis R.
 Lake, J. C.
 Lake, Samuel.
 Lambdin, Robert.
 Lambdin, Sallie A.
 Lambert, Ross.
 Lamprey, J. S.
 Lane, Carrie A.
 Lane, George E., Jr.
 Lane, H. B.
 Lane, Lizzie.
 Lane, R. V.
 Lanfair, H. S.
 Langdon, Mary.
 Langhammer, Emma.
 Langhammer, Ernst.
 Langhammer, J. F.
 Langrall, Alice.
 Lankford, C. T.
 Lankford, H. F.
 Lankford, Milton S.
 Lankford, Samuel D.

- Lansdale, John.
Lapland, Star of.
Larkin, Fitz.
Larkin, James H.
Larimore, Ella.
Larsen, Annie.
Latham, Benjamin W.
Lathrop, J. W.
Lavrana, B. W.
Law, Lyman M.
Lawrence, Addie M.
Lawrence, Alice M.
Lawrence, Charles.
Lawrence, Chester R.
Lawrence, Edward J.
Lawrence, Emma.
Lawrence, Frank.
Lawrence, Georgetta.
Lawrence, Ida.
Lawrence, John L.
Lawrence, Jos., Jr.
Lawrence, Maggie C.
Lawrence, Melissa W.
Lawrence, Thomas H.
Lawry, George A.
Lawson, A. J.
Lawson, Henry S.
Lawson, Julia A.
Lawson, Nora E.
Lawson, Sarah F.
Lay, Harry.
Layton, William.
Layton, Z. E.
Lea, Anna.
Leach, Bessie L.
Leach, Howard T.
Leach, Jesse L.
Leach, Lottie M.
Leach, P. F.
Leach, Susan.
Lead, Laura.
Leaming, Frank.
Leaming, Helen F.
Leaming, Lewis C.
Leaner, Gertrude.
Leary, Edward.
Leatherbury, G. P.
Leavitt, Mabelle E.
Lee, Alice.
Lee, Bertie.
Lee, Bob.
Lee, Cora.
Lee, Eddie.
Lee, Ellen.
Lee, Ernst T.
Lee, Etta.
Lee, Etta A.
Lee, Flossie D.
Lee, George.
Lee, Georgia.
Lee, Gracie.
Lee, James W.
Lee, M. J.
Lee, Maggie.
Lee, Mamie.
Lee, Marion.
Lee, Mary.
Lee, Mattie.
Lee, Mildred.
Lee, Nellie.
Lee, Nettie.
Lee, R. L.
Lee, Sarah C.
Lee, Sarah E.
Lee, Steelman R., jr.
Lee, Susie.
Lee, Thomas S.
Leeds, J. Howell.
Leeds, R. B.
Legg, Frank B.
Leigh, B. W.
Leishear, Wm.
Leithiser, W. D.
Leland, Fred.
Lemon, James J.
Leonard, Annie M.
Leonard, Clara M.
Leonard, Edith L.
Leonard, Ivy L.
Leonard, James C.
Leonard, J. T.
Leonard, Mollie E.
Leonard, Mollie V.
Le Roy, Charles.
Leslie, George.
Leslie, Hope.
Levensaler, Eliza.
Lewers, H. E.
Lewers, Robert.
Lewis, Alfred.
Lewis, Amanda F.
Lewis, Annie R.
Lewis, Bessie M.
Lewis, C. R.
Lewis, Charlie R.
Lewis, Ethel.
Lewis, F. C., jr.
Lewis, Goldie I.
Lewis, Emma.
Lewis, Hattie.
Lewis, James H.
Lewis, J. W.
Lewis, Lillie.
Lewis, Martha M.
Lewis, Mary J.
Lewis, Preston.
Lewis, Sadie F.
Lewis, Stella I.
Lilly, E. C.
Lind, Jenny.
Lindsay, H.
Lindsey, S. J.
Linscott, Moses B.
Linthicum, Richard.
Linthicum, William.
Lippincott, Harriet H.
Lippitt, Henry.
Lister, Charles C.
Lister, George W.
Litchfield, William E.
Little, Ellen.
Little, Henry S.
Littlefield, Clara M.
Livingstone, W. O.
Lloyd, Anna.
Lloyd, Annie.
Lloyd, Hattie.
Lloyd, George.
Lockerman, W. J.
Lockwood, Ann Louisa.
Lockwood, Edna E.
Lockwood, Sarah E.
Lockwood, Wm. D.
Logan, Gen'l.
Logan, Martha.
Logan, Ruth.
Lokey, M. E.
Long, Lillie.
Long, Ralph J.
Look, Carrie E.
Loper, R. L.
Lopez, Josephine.
Lord, Alice.
Lord, Anne.
Lord, Emma S.
Lord, Gertrude.
Lord, J. Arthur.
Lore, Ananda B.
Lore, Edna M.
Lore, Emma C.
Lore, Mabel E.
Lore, Richard D.
Lore, Robert T.
Lore, William C.
Loud, Stephen G.
Louise, Ella.
Louise, M.
Lovett, W. J.
Low, Cecil H.
Lowe, Asa M.
Lowe, E. L.
Lowe, Nellie B.
Lowell, Hiram.
Lowell, Lucinda I.
Lowery, Fanny.
Lowery, W. J.
Lowe, Frank L.
Lowe, Myrtle.
Lozen, J. B.
Luce, Ervin J.
Luce, Nettie J.
Lucky, A. W.
Lucas, Natalie.
Luddington, John L.
Ludlam, Sallie E.
Ludwig, Mary.
Lulling, Charles.
Lundt, Emily.
Lunsmann, J. H.
Lunt, Laura M.
Lupton, F. and T.
Luits, Henry S.
Lynch, Mary E.
Lyon, Mary.
Lyons, J. Harry.
Lyons, Virginia.
Maasch, Ann E.
McAdam, Emma.
McCaffrey, J.
McCann, Mary Ann.
McClain, Mamie E.
McClellan, Carrie E.
McClellan, General.
McClellan, George B.
McClintock, Robert.
McCowan, George W.
McCready, George S.
McCullough, Alexander.
McCune, Ada.
McCurdy, Robert H.
McDaniel, Edward.
McDaniel, S. P.
McDaniel, William.
McDaniel, Wm. W.
McDonald, h.
McDowell, Marie.
McFadden, Addie P.
McFarland, Nelson Y.
McFarland, Robert.
McGee, Mary L.
McGee, Wm. H.
McGowan, Jack.
McGulgin, Alice.
McIntyre, Edith.
McKenna, Jas. F.
McKenney, Cora L.
McKenney, William.
McKinley, William.
McLachlan, Mary E.
McLain, Rebecca.
McLaughlin, James.
McLaughlin, Lina.
McLoud, Daniel.
McMaster, Wm. S.
McNamara, Sarah M.
McNamara, Wm.
McNear, G. W.
McNeill, Ada M.
McWilliams, Ed.
Mace, A. V.
Mace, E. T.
Mace, Etta E.
Machen, L. W.
Mackey, Grace S.
Mackie, Annie.
Mackie, W. S.
Macy, William H.
Maffitt, C. D.
Maguire, Wm. H.
Mahone, Belle.
Mahony, Andy.
Maker, F.
Mallens, Annie.
Mallison, C. H.
Maloy, James L.
Manda, Mary.
Mangam, W. D.
Mangold, A. L.
Manifold, Iva.
Manko, J.
Manning, Agnes.
Manning, J. K.
Manning, John B.
Manson, Magnus.
Manta, John R.
Manta, Philip P.
Mannel, Mary A.
Maps, W. R.
Mar, Clara.
Marey, Billy.
Marey, Edith.
Marie, C. L.
Mariner, Master.
Mark, John.
Marsh, Addie F.
Marsh, George A.
Marsh, Henry J.
Marshall, A. C.
Marshall, Geo. R.
Marshall, J. H.
Marshall, Lottie.
Marshall, Maggie.
Marshall, S. K.
Marshall, Sidney T.
Marsicano, Marina.
Marston, W. H.
Martin, Edward L.
Martin, Emille.
Martin, Grace A.
Martin, Helen W.
Martin, John.
Martin, Michael.
Martin, Smith K.
Martin, Thomas S.
Martin, Wm.
Marvel, Levin J.
Marvel, William D.
Marvil, Sallie C.
Marvin, Selden E.
Mason, Charles B.
Mason, Earl P.
Mason, J. D.
Mason, R.
Mason, Sallie.
Mason, William.
Matheson, William.
Mathews, Jennie.
Mathews, A. C. N.
Mathews, E. O.
Maxwell, Herbert D.
Maxwell, James T., jr.
Maxwell, John.
Maxwell, Willie L.
May, Addie.
May, Bertha.
May, Bettie.
May, Birdie.
May, Carrie.
May, Clara.
May, Claudy.
May, Dola.
May, Edith.
May, Effie.
May, Elsie.
May, Ethel.
May, Eva.
May, Fannie.
May, Flora.
May, Florence.
May, Flossie.
May, Geneva.
May, Gracie.
May, Hazel.
May, Henry D.
May, Herbert.
May, Jessie.
May, John H.
May, Katie.
May, Lena.
May, Lillie.
May, Lottie.
May, Lucy.
May, Maggie.
May, Mattie.
May, Mildred.
May, Minnie.
May, Nannie.
May, Nona.
May, Ora.
May, Reba.
May, Reta.
May, Susan.
May, Virgie.
May, William.
May, William C.
Mayfield, Marion.
Mayhew, E. and S.
Mayne, Daniel H.
Mayne, Marion.
Mayne, Virginia D.
Mazzini, Jos.
Meal, E. F.
Mead, J. H.
Mead, Sumner R.
Meader, Nat.
Mears, Caroline H.
Mears, Carrie.
Mears, J. W.
Mears, Mary W.
Mee, John.
Meek, G. M. D.
Meekins, George H.
Meekins, H. H.
Meekins, Wm. H.
Meerwald, Martha.
Mehrer, John E.
Mehrer, John E., II.
Mehrhof, Anna F.
Mehrhof, Nicholas.
Mehrhof, Peter.
Mehrhof, Philip.
Melson, Sarah A.
Mercedes, N. J.
Merchant, Lottie G.
Meredith, R. A.
Merle, Lilly.
Merriam, Ethel F.
Merrill, Ruth E.
Merritt, I. J., jr.
Merritt, J. and C.
Merits Geneva.
Meservey, Irene E.
Mesquita, Frances P.
Mestler, Emma J.
Mestler, Josephine.
Meta, Nellie.
Meyer, Albert.
Meyer, John C.
Meyers, Mabel I.
Michaels, Wm. H.
Middleton, Lydia.
Midyett, Sarah F.
Mildred, Ethel.
Mildred Etta.
Miles, B. P.
Miles, C. F.
Miles, G. Frank.
Miles, Louise.
Miles, R. L.
Miles, Wm. S.
Miller, A. J.
Miller, Alson.
Miller, Bertha M.
Miller, Catherine.
Miller, Charlotte W.
Miller, Eliza A.
Miller, Ida L.
Miller, Roscoe S.
Miller, Warren.
Miller, William F.
Mills, Addie.
Mills, Annie.
Mills, Grace V.
Mills, Hattie W.
Mills, John L.
Mills, John T.
Mills, Lena S.
Mills, Mary.
Mills, Mary E.
Mills, Maud V.
Mills, S. H.
Milner, George.
Minch, B. H.
Miner Alton T.
Miner, Franc.
Minerva, Mary.
Minor, Bertie.
Mister, Fulton T.
Mister, Mamie.
Mitchell, Annie B.
Mitchell, Forster W.
Mitchell, John F.
Mitchell, Maggie.
Mitchell, Mary B.

- Mitchell, Nettie K.
 Mitchell, Sallie.
 Moffett, J. R.
 Moger, George W.
 Moler, Maggie K.
 Montague, Helen.
 Montgomery, Wm.
 Moock, Jacob.
 Moody, Charles E.
 Moody, W. H.
 Moon, George.
 Moore, Alice.
 Moore, Bessie.
 Moore, Carrie.
 Moore, Cora E.
 Moore, E. E.
 Moore, Geneva.
 Moore, Idella A.
 Moore, John R. P.
 Moore, Lewis W.
 Moore, Margaret and F.
 Moore, Thomas W.
 Moore, W. K.
 Moore, Warner.
 Moore, Wm. Thos.
 Mora, J. A.
 Morgan, Charles W.
 Morgan, Elisha.
 Morgan, J. Willard.
 Morgan, John S.
 Morris, J. F.
 Morris, Stella.
 Morrissey, Edie M.
 Morrow, J. J.
 Morse, Alwilda.
 Morse, Elisha S.
 Morse, Harry.
 Morse, Llewellyn J.
 Morse, Mary E.
 Morse, Wilbur A.
 Morse, William A.
 Morton, Ada.
 Morton, Bertha L.
 Morton, Lottie S.
 Mosquita, Mary P.
 Moss, George W.
 Mott, Joseph L.
 Mott, Martin M.
 Mott, Samuel.
 Moulton, Lady.
 Moulton, Rebecca J.
 Mowatt, E. C.
 Mowatt, James.
 Mueller, Minnie.
 Muir, Buel.
 Muir, Edith.
 Muir, L. J.
 Muir, L. O.
 Muir, Laura A.
 Muir, Susie.
 Muir, W. L.
 Mulford, Albert G.
 Mulford, D. P.
 Mulford, Ephraim.
 Mulford, H. K.
 Mulford, Hannah.
 Mulford, Joseph L., Jr.
 Mulford, M. D. and Bella.
 Mulford, Olive.
 Muller, Maud.
 Mulvey, James.
 Munroe, James.
 Murdock, Edgar W.
 Murdock, Lawrence.
 Murphy, Alice.
 Murphy, Robert P.
 Murray, Eritha.
 Murray, Joseph.
 Murray, Maud B.
 Myers, Fanny.
 Myers, John S.
 Myers, Maggie S.
 Nagel, John.
 Nasmyth, James.
 Nau, Libbie.
 Naylor, Freda C.
 Neal, Anna W.
 Neary, Anne.
 Nebinger, Andrew.
 Neely, John.
 Nelson, Ella T.
 Nelson, Hattie.
 Nelson, Metha.
 Nelson, Natalie J.
 Nelson, Pearl.
 Nesmith, James.
 Nettleton, W. O.
 Neville, May V.
 Newbill, Emma.
 Newcomb, Anna M.
 Newcomb, Emma F.
 Newcomb, Geneva.
 Newcomb, Josiah S.
 Newcomb, Julia A.
 Newcombe, Ida.
 Newings, D. A.
 Newland, J. B.
 Newman, Mattie.
 Newman, William H.
 New Orleans, City of.
 Newton, Alice M.
 Nichols, Anthony D.
 Nichols, Charles K.
 Nichols, I. T.
 Nichols, Nellie E.
 Nichols, Francis T.
 Nicholson, A. M.
 Nicholson, T. M.
 Niekerson, Bertha D.
 Niekerson, Flora L.
 Niekerson, Harry A.
 Niekerson, Hattie.
 Niekerson, Luella.
 Nienkirk, James P.
 Nienkirk, Ray R.
 Nixon, James H.
 Noble, Ella.
 Norcross, Linnie.
 Norman, Stanley.
 Norris, Alice B.
 Norris, John B.
 North, John G.
 North, Lovenia.
 North, Minnie M.
 North, Nodie.
 Northam, Annie E.
 Northam, Emily F.
 Northam, Florence.
 Northern, Fannie C.
 Numan, Sadie M.
 Numan, Sylvia M.
 Nutter, Melvin D.
 Nye, Bill.
 Nye, John.
 Nyman, Seth.
 Oakes, Fitz A.
 Oakes, William H.
 O'Byrne, W. C.
 Odiorne, F. H.
 Ogden, Alice C.
 Ogden, Jeremiah N.
 Ogden, Kate B.
 O'Hara, Francis J., Jr.
 O'Lantern, Jack.
 Oliver, Flora L.
 Oliver, L. J.
 Oliver, Raymond.
 Oliver, Susie P.
 Oliver, William.
 Olsen, William.
 Olys, Mary E.
 O'Neill, James H.
 Orem, Hugh S.
 Orr, John H.
 Orsini, F.
 Orton, Minnie E.
 Osborn, Allen.
 Osborn, R. T.
 Oscar, Clifford.
 Otis, Grace.
 Otis, Josephine.
 Otis, Minnie.
 Otto, Rosa.
 Overton, Emma E.
 Owen, Geo. B.
 Owens, C. V.
 Owens, Mary M.
 Owings, Lillie W.
 Packard, Henj. F.
 Packer, S. R.
 Padgett, J. W.
 Page, Camilla May
 Page, George S.
 Page, Kenneth.
 Page, Marion W.
 Page, Saddle.
 Paige, John D.
 Palmer, Baker.
 Palmer, Dorothy.
 Palmer, Elizabeth.
 Palmer, Fannie.
 Palmer, Fuller.
 Palmer, Jane.
 Palmer, Harwood.
 Palmer, John.
 Palmer, Mary E.
 Palmer, Maude.
 Palmer, Paul.
 Palmer, Prescott.
 Palmer, Rebecca.
 Palmer, Singleton.
 Palmer, Theodora.
 Palmer, Virginia.
 Pancake, John S.
 Pankey, Charles.
 Papeete, City of.
 Parker, Abel W.
 Parker, Annie M.
 Parker, Frances M.
 Parker, James W.
 Parker, John W.
 Parker, Lillie R.
 Parker, Mary.
 Parker, Rhoda M.
 Parker, Rodney.
 Parker, Thomas L.
 Parker, William T.
 Parks, A. E.
 Parks, Albert.
 Parks, Alice.
 Parks, Annie.
 Parks, C. A.
 Parks, Harvey A.
 Parks, Isaac T.
 Parks, J. T.
 Parks, Micah A.
 Parks, S. K.
 Parks, Thomas J.
 Parks, William A.
 Parks, Wm. F.
 Parlls, Susie E.
 Parsons, Alice M.
 Parsons, Dorothy A.
 Parsons, Eben.
 Parsons, James A.
 Parsons, Lizzie M.
 Patterson, James.
 Patterson, May F.
 Patterson, W. J.
 Paul, James W., Jr.
 Paul, John.
 Paul, John W.
 Paynter, Peter R.
 Peace, C. W. and S.
 Pearce, Edwin L.
 Pearl, Lillie.
 Pearl, Neva.
 Pearson, W. E.
 Pease, A. G.
 Peck, William L.
 Pecora, A. M.
 Peggall, Jean.
 Peirce, John.
 Pell, Cyrus F.
 Pember, Ruth E.
 Pendell, Dorcas.
 Pendleton, Alice L.
 Pendleton, Brina P.
 Pendleton, F. C.
 Pendleton, Frank.
 Pendleton, Mark.
 Pendleton, William C.
 Penley, Florence M.
 Pennell, Mary E.
 Penney, J. F.
 Pennington, B. L.
 Penny, Ethel B.—
 Penrose, John R.
 Percy, Eleanor A.
 Perkins, W. R.
 Perot, T. Morris.
 Perry, Annie.
 Perry, John J.
 Perry, Mertis H.
 Perry, Mina.
 Peters, Andrew.
 Peters, J. D.
 Peterson, Annie M.
 Peterson, C. J.
 Peterson, Hattie A.
 Peterson, J.
 Pettis, John G.
 Pettis, Robert.
 Petty, L. F.
 Pfeiffer, Frank.
 Phelps, Erskine M.
 Phillips, A.
 Phillips, Alice B.
 Phillips, H.
 Phillips, George T.
 Phillips, Henry I.
 Phillips, James H.
 Phillips, Levi B.
 Phillips, Mabel L.
 Phillips, Nora.
 Phinney, Clara A.
 Phoebe, Adell.
 Phoebe, Beulah C.
 Plekands, Major.
 Pickering, Susan N.
 Pierce, Everett.
 Pierce, James.
 Pierce, Rosa.
 Pinckney, C. C.
 Pinder, Nellie.
 Place, C. L.
 Planter, Nancy.
 Platt, L. B.
 Platter, John R.
 Plummer, L. A.
 Poland, Geneva R.
 Pollard, Thomas F.
 Polleys, Louisa.
 Ponder, Sally W.
 Poole, Benjamin F.
 Pope, Jessie A.
 Porcella, Ninetta M.
 Porter, G. M.
 Porter, J. D.
 Porter, Lucia.
 Porter, Mattie W.
 Porter, Susan E.
 Post, Lydia M.
 Potter, James.
 Potter, Warren B.
 Potts, Edward D.
 Poulson, Robert J.
 Powell, Amelia.
 Powell, Henrietta J.
 Powell, Lida.
 Powell, R. E.
 Powell, Wm. M.
 Power, Lena.
 Powers, Governor.
 Powley, Thomas R.
 Pray, Kate L.
 Preble, Annie M.
 Prendergast, Patrick F.
 Prescott, Fannie.
 Prescott, Fannie E.
 Prescott, George E.
 Preston, Edward.
 Preston, Fugle.
 Preston, James.
 Price, Annie R.
 Price, Carrie.
 Price, Flora A.
 Price, H. K.
 Price, Jessie.
 Price, Kessie C.
 Price, Ruth A.
 Price, Thomas S.
 Price, William E.
 Price, Willie F.
 Pride, Ella G.
 Prien, Lizzie.
 Prior, Edith M.
 Prior, Effie M.
 Pritchard, Charles F.
 Pritchett, Raymond A.
 Pritchett, Wm. R.
 Prout, Ida M.
 Prouty, C. R.
 Pruitt, Wm. C.
 Pryor, Charles A.
 Purdy, A. H.
 Purnell, T. D.
 Putnam, General.
 Quay, M. S.
 Quay, M. S., II.
 Quillin, Agnes S.
 Quillin, Lulu M.
 Quillin, William J.
 Quinn, Sarah.
 Raabe, Elizabeth H.
 Rabel, J. H.
 Rackett, Thomas C.
 Randall, Clara E.
 Randall, Edgar.
 Ransom, Harvey.
 Ray, Ally.
 Rayfield, James K.
 Rayfield, Katie.
 Raymond, James.
 Rayner, G. A.
 Raynor, Susie C.
 Rawley, M. K.
 Rawson, Levi.
 Rea, Lula.
 Read, Daisy.
 Records, Victor C.
 Redding, Annie.
 Redding, Charles, Jr.
 Redding, Esther.
 Redding, Ethel.
 Redding, Vallie.
 Redfern, C. E.
 Redington, Nellie.
 Redmond, Edwina H.
 Reed, Bessie.
 Reed, George N.
 Reed, Isaac.
 Reed, Nellie.
 Reed, Sarah A.
 Reed, Thos. B.
 Reed, Thomas B.
 Reeder, Bertha.
 Reeves, A. and A.
 Reeves, Jennie.
 Reeves, Mary E.
 Reicheft, Elsie M.
 Reid, Julia A.
 Reid, Martha D.
 Rels, Emma.
 Renton, William.
 Reva, Manga.
 Revell, Carrie.
 Rhame, Ada.
 Rhode, B. G.
 Rhodes, Gerty.
 Rice, Charles G.
 Rice, William.
 Rich, Anna May.
 Rich, Lizzie C.
 Rich, Nellie.
 Richardson, Emily F.
 Richard, Luvenia.
 Richard, Thomas.
 Richardson, C. F.
 Richardson, M. C.
 Richardson, Charles H.
 Richardson, Ellen A.
 Richardson, George S.
 Richardson, Ruth.
 Richardson, William.
 Rider, Wm. H.
 Rigglin, Addie S.
 Rigglin, B. T.
 Rigglin, E. T.
 Rigglin, Kathryn E.

- Riggin, Sidney R.
 Richter, Jennie E.
 Rich, William M.
 Rithet, R. P.
 Rivell, Jacob.
 Rivers, D. H.
 Roamer, C. W.
 Robbins, Addie B.
 Robbins, Anna M.
 Robbins, Ella E.
 Robbins, Eva M.
 Robbins, Hattie B.
 Robbins, Henry S.
 Robbins, Lizzie J.
 Robbins, Mary J.
 Robbins, Mary L.
 Robbins, Maud M.
 Robbins, Richard R.
 Robbins, Thomas H.
 Roberta, L.
 Roberts, Bessie.
 Roberts, Carrie F.
 Roberts, C. H.
 Roberts, Eva A.
 Roberts, M. A.
 Roberts, O. P.
 Roberts, S. H.
 Roberts, Thelma G.
 Robertson, D. E.
 Robertson, J. C. M.
 Robie, Governor.
 Robinson, Albert W.
 Robinson, Annie F.
 Robinson, Armeta S.
 Robinson, Emma M.
 Robinson, Ida O.
 Robinson, J. P.
 Robinson, Mamie E.
 Robinson, Mildred.
 Robinson, Ruth.
 Rodas, Gerlie.
 Roe, H. K.
 Roe, Helen.
 Roehling, John A.
 Roehle, Charles F.
 Roessner, Frederick.
 Rogers, Ailie A.
 Rogers, Carrie S.
 Rogers, Carrie T.
 Rogers, Harriet.
 Rogers, Herbert M.
 Rogers, Robert L.
 Rogers, Sarah M.
 Rogers, Thomas A.
 Rohde, Charles L.
 Rollins, Julia.
 Roosevelt, Theodore.
 Roper, Lydia H.
 Roper, Margaret B.
 Ropes, A. G.
 Ros, Pol.
 Rose, Eva D.
 Rose, May.
 Ross, Annie.
 Ross, Calhoun E.
 Ross, George.
 Ross, Ida.
 Ross, Lou C.
 Ross, Milton.
 Rothwell, James.
 Rouss, Margaret B.
 Rowe, Elizabeth A.
 Rowe, Elsie F.
 Rowe, H. M.
 Rowe, Jennings B.
 Rowe, Katie.
 Rowe, Mary V.
 Rowe, S. S.
 Rowley, W. S.
 Roy, Chauncey.
 Ruark, Henry W.
 Ruark, Julia E.
 Ruark, Rebecca T.
 Ruffin, Mary.
 Ruge, J. G.
 Ruiz, Ricardo.
 Rulon, Virginia.
 Rumley, James.
 Rundlett, R. T.
 Ruppell, Henry.
 Russell, Benjamin.
 Russell, Eleonora.
 Russell, Florence.
 Russell, Gov.
 Russell, Howard.
 Russell, John A.
 Russell, John T.
 Russell, Lottie R.
 Russell, Ralph.
 Russell, Sallie M.
 Russell, William.
 Russell, William H.
 Russell, Willie.
 Ruth, Francis J.
 Ruth, Maggie.
 Ruttler, J. H.
 Ryan, Agnes C.
 Saddler, Carey.
 Sadlin, J. L.
 St. Clair, Anna.
 St. John, Lewis H.
 Sampers, Mary J.
 San Antonio, City of.
 Sanborn, Anna L.
 Sanborn, Frank.
 Sander, Fred E.
 Sanna, Joe.
 Santos, Mary C.
 Sargent, C. F.
 Saulsbury, Senator.
 Saunders, J. J.
 Saunders, Manie.
 Saunders, William H.
 Swain, Sullivan.
 Sawyer, D. J.
 Sawyer, Frances V.
 Sawyer, Nellie F.
 Sawyer, S.
 Saxton, Elsha.
 Scannell, George F.
 Schall, Edgar M.
 Schall, Thomas B.
 Schley, W. S.
 Schmidt, Lillie.
 Schmink, William.
 Schmitts, John.
 Schoch, Elvina E.
 Schoch, George Y.
 Schoch, Rebecca C.
 Schroder, Lena.
 Schull, Charles K.
 Schultz, A. H.
 Schultz, Peter C.
 Scott, Edith W.
 Scott, General.
 Scott, Lula.
 Scribner, Eliza A.
 Sealbrook, Thomas.
 Seaman, Stanley M.
 Searles, Robert.
 Sears, Flora J.
 Sears, Mary F.
 Sears, Myra.
 Sears, Olivia.
 Seavey, J. Frank.
 Seed, Sam.
 Setzer, Perry.
 Sewall, Clara P.
 Sewall, Edward.
 Sewall, M. J.
 Seward, C. W.
 Seward, Thomas J.
 Seymour, Grace.
 Seymour, Henry.
 Seymour, Horatio.
 Shanklin, M. A.
 Sharit, Henrietta C.
 Sharp, Daniel.
 Sharp, F. R.
 Sharp, Mary C.
 Sharp, Sarah T.
 Sharpless, Mary C.
 Shaw, J.
 Shea, Mary Ann.
 Sheboygan, City of.
 Sheibler, Harriet B.
 Shepherd, Fanny.
 Shepherd, Harry C.
 Sheppard, Boyd N.
 Sheppard, Cecillia B.
 Sheppard, Charles T.
 Sheppard, James O.
 Sheppard, Mary F.
 Sheppard, Mattie B.
 Sheppard, R. D.
 Sherman, A. B.
 Sherman, Anna.
 Sherman, Zachens.
 Sherwood, Hope.
 Sherwood, Isaac.
 Shillingsburg, Annie R.
 Shillingsburg, William, 3d.
 Shipman, Nettie.
 Shores, Addie R.
 Shores, Catharine E.
 Shores, Isidore.
 Shores, Martha A.
 Shores, Percy E.
 Shryock, Thomas J.
 Shull, E. B.
 Shiley, Charlotte T.
 Sillsbe, Ellen.
 Silva, Clara G.
 Silva, Ida M.
 Silva, Maud F.
 Silveira, Edith.
 Silveira, Leonard.
 Silveira, Mary E.
 Simmons, Charles Noble.
 Simmons, Henrietta.
 Simmons, Laforest L.
 Simmons, Rouse.
 Simpson, Ella R.
 Simpson, Gus.
 Simpson, Hattie P.
 Simpson, Lucia A.
 Sিনnett, Wesley W.
 Skinner, E. M.
 Skolfield, George R.
 Skylight, J. E.
 Slade, P. M.
 Slade, R. C.
 Slater, James.
 Slanson, Minnie.
 Stover, Geo.
 Slovina, Mlada.
 Small, Lizzie D.
 Small, Martha P.
 Small, Mary Eliza.
 Small, Winnie A.
 Smeaton, John.
 Smith, Albert.
 Smith, Annie H.
 Smith, Benjamin.
 Smith, Bettie.
 Smith, Charlie.
 Smith, E. Vannah.
 Smith, Edward.
 Smith, Edward R.
 Smith, F. A.
 Smith, Fannie A.
 Smith, George.
 Smith, George R.
 Smith, Harriet.
 Smith, Harrison T.
 Smith, Henry J.
 Smith, J. O.
 Smith, J. S.
 Smith, Jane A.
 Smith, Jereutiah.
 Smith, Jesse.
 Smith, John.
 Smith, John C.
 Smith, Josephine.
 Smith, Lillie D.
 Smith, Maggie E.
 Smith, Margie.
 Smith, Mary E.
 Smith, Mary R.
 Smith, Melbourn P.
 Smith, N. S.
 Smith, Ole P.
 Smith, Olive V.
 Smith, Priscilla.
 Smith, Rebecca.
 Smith, Richard.
 Smith, Robert H.
 Smith, S. F.
 Smith, Seth W.
 Smith, Sidney.
 Smith, T. O.
 Smith, Ward B.
 Smith, Wilbert L.
 Smith, William.
 Smith, Wm. H.
 Smith, William H.
 Smith, Willie.
 Smith, W. W.
 Smithers, C. G.
 Smyth, Samuel S.
 Snedker, Eliza.
 Snow, Ambrose.
 Snow, Augusta W.
 Snow, Fred.
 Snow, L., Jr.
 Snow, Lavinia M.
 Snow, Mabel C.
 Snow, Walter P.
 Snow, Woodbury M.
 Snyder, Robert A.
 Solomon, Isaac.
 Somers, Bessie M.
 Somers, Claud W.
 Somers, Emma W.
 Somers, G. A.
 Somers, Mabel.
 Somers, Marie.
 Somers, Nellie.
 Somers, Phoebe H.
 Somers, Roy.
 Somers, Samuel S.
 Sommers, M. A.
 Sommers, Mary W.
 Sommers, Wm.
 Sophia, P.
 Southard, Emma.
 Spagot, J. W.
 Speck, Gussie.
 Spedden, R. B.
 Spedden, John L.
 Spencer, C. E.
 Spencer, Kate.
 Spencer, L. C.
 Spencer, Marjorie A.
 Spencer, T. W.
 Spicer, Lillie G.
 Spicer, Lizzie M.
 Splitter, Champion.
 Sprague, Charles H.
 Sprague, Laura L.
 Sprague, Lura.
 Sprague, Phineas W.
 Spreekels, John D.
 Stanier, Jacob A.
 Stancliff, Gilbert.
 Stanford, Jane L.
 Stanley, Lizzie A.
 Stanley, Lizzie M.
 Starbuck, William H.
 Stateman, E. W.
 Stearns, Silas.
 Stefanos, H. L.
 Stefanos, Agios.
 Stephen, W. C.
 Stephens, Lou V.
 Stephenson, Isaac.
 Sterling, A. G.
 Sterling, Annie L.
 Sterling, Ella L.
 Sterling, Lillie.
 Sterling, Reba.
 Stetser, L. A.
 Stetson, George R.
 Stetson, Isalah K.
 Stevens, Grace E.
 Stevens, Mark.
 Stevens, Rachel W.
 Stevens, S. J.
 Stevens, William A.
 Stevenson, Arantha A.
 Stevenson, Mary E.
 Stewart, A.
 Stewart, A. W.
 Stewart, Arthur.
 Stewart, Edward.
 Stewart, Fannie H.
 Stewart, Lucy J.
 Still, J. H.
 Stinson, Annah D.
 Stites, Wm. B.
 Stockley, Governor.
 Stoddard, Goodwin.
 Stofen, Alice.
 Stofen, J. J.
 Stone, Governor.
 Stone, Horace A.
 Stone, Mary E.
 Storer, Ella M.
 Story, Addie M.
 Story, Arthur D.
 Story, Helen.
 Stout, John W.
 Stowe, Lizzie F.
 Stream, Florence E.
 Stream, Waldo L.
 Strickland, Ella.
 String, Charles J.
 Strong, Annie.
 Strong, Carrie.
 Stuart, Ann C.
 Stuart, Arthur.
 Stubbs, Abbie C.
 Stubbs, Alma.
 Stubbs, Jennie A.
 Stull, Bessie L.
 Sudden, Cecilla.
 Sucey, Foonng.
 Sulender, B. F.
 Sullivan, Eva.
 Sullivan, Lou.
 Sumner, Sadie C.
 Sumner, William H.
 Sutton, E. B.
 Sutton, Lucinda.
 Swain, Frank E.
 Swan, John.
 Swan, Mammie.
 Swift, Ellen A.
 Swift, Willie L.
 Swin, Mima.
 Sylvia, Louisa R.
 Sylvester, Martin.
 Sylvia, Francis V.
 Svingtinton, Edith H.
 Taber, Stephen.
 Taft, I. Herbert.
 Talbot, W. H.
 Tall, Dalsy M.
 Tall, H. L.
 Tall, Richard.
 Tahnage, Maud E.
 Tankersley, Bessie.
 Tarr, Gardner W.
 Tautane, Alonzo.
 Tautane, Lewis.
 Tawes, Alice V.
 Tawes, I. H.
 Tawes, P. H.
 Tawes, Robert L.
 Tay, R. L.
 Taylor, C. 3d.
 Taylor, D. Neer.
 Taylor, E. H.
 Taylor, J. J.
 Taylor, J. V.
 Taylor, John.
 Taylor, Lola.
 Taylor, Mary.
 Taylor, R. W.
 Taylor, Sarah.
 Taylor, T. M.
 Taylor, Thomas B.
 Taylor, Thos. E.
 Taylor, Wm. H.
 Teal, Jas. R.
 Teel, J. R.
 Teel, Maria O.
 Teller, Daniel W.
 Temple, Emma.
 Temple, Flora.
 Temple, George.

- Tenipleton, Horace.
 Terrell, Otis D.
 Terry, Anna C.
 Terry, J. S.
 Terry, Julietta.
 Terry, Ruby.
 Thayer, C. A.
 Thayer, Ida A.
 Thayer, Serena.
 Thirgite, Lasey.
 Thomas, Annie.
 Thomas, Annie V.
 Thomas, Charley.
 Thomas, Flora.
 Thomas, Helen B.
 Thomas, John L.
 Thomas, Joseph B.
 Thomas, Lewis M.
 Thomas, Lottie L.
 Thomas, Margaret.
 Thomas, Martha D.
 Thomas, Mary.
 Thomas, Maud.
 Thomas, R. R.
 Thomas, Sandy.
 Thomas, Sidney G.
 Thomas, William.
 Thomas, Willie F.
 Thompson, A. W.
 Thompson, Ada.
 Thompson, Etta L.
 Thompson, Ferris S.
 Thompson, Flora E.
 Thompson, H. E.
 Thompson, Leslie C.
 Thompson, Minnie M.
 Thompson, Sarah L.
 Thompson, William H.
 Thoms, Lavinia.
 Thomson, C. F.
 Thoroughgood, Lacy.
 Thorp, Samuel S.
 Thurber, Edith.
 Thurston, Leora M.
 Thurston, James P.
 Tilden, S. J.
 Tilden, Samuel J.
 Tilghman, Kate H.
 Tilley, F. M.
 Tilton, E. R.
 Tilton, Henry R.
 Timpson, C. B.
 Tinsley, Clara.
 Titus, Emma C.
 Tobey, Gerard C.
 Todd, Addie A.
 Todd, Annie E.
 Todd, Annie R.
 Todd, Carrol.
 Todd, Edith F.
 Todd, Ella M.
 Todd, F. C.
 Todd, George.
 Todd, Maggie.
 Todd, Major.
 Todd, Seth M.
 Todd, W. H.
 Tolley, J.
 Tolley, Leo H.
 Tom, Black.
 Tomkins, Watson.
 Tompkins, Daniel.
 Tompkins, Laura.
 Tompkins, Wm. S.
 Tonjes, Charles.
 Torbert, General.
 Towner, T.
 Townsend, A. M.
 Townsend, Della.
 Townsend, H. C.
 Townsend, Phoebe B.
 Townsend, J. C.
 Townsend, W. J.
 Tracy, Fannie.
 Traflet, D. L.
 Traher, Ann J.
 Trask, Hattie L.
 Trask, Melissa.
 Travers, Clemmie.
 Travers, George C. A.
 Travers, Hattie E.
 Travers, Louise.
 Travers, M. M.
 Travers, Margaret A.
 Travers, Virgie P.
 Tre, Helen.
 Treadwell, Jennie.
 Treat, John L.
 Trefethen, M. W.
 Trevoy, Edward.
 Trickey, Charles H.
 Trott, James E.
 Trout, Bell J.
 Trubee, Julia A.
 Trullitt, George W.
 Trullitt, George W., Jr.
 Trullitt, W. W.
 Trumbull, C. E.
 Trusty, John H.
 Tubman, A. J.
 Tuck, W. E. & W. L.
 Tucker, M. T.
 Tuft, James.
 Tunnell, E. W.
 Tunnell, Frances C.
 Tunnell, Iona.
 Turner, M.
 Turner, Alice P.
 Turner, Amy.
 Turner, James H.
 Turner, Lucy.
 Turner, Marjle.
 Turner, S. V.
 Tuttle, Seth M.
 Tuttle, Smith.
 Tuxbury, A. C.
 Twoby, John.
 Tyler, C. S.
 Tyler, J. T.
 Tyler, Fred.
 Tyler, H. Hansel.
 Tyler, Mary E.
 Tyler, Mattie L.
 Tyson, Emma E.
 Underhill, J. J.
 Underhill, Mary.
 Undine, Young.
 Urann, Marcus L.
 Vagabond, Beloved.
 Vall, Ethel.
 Vall, Samuel J.
 Van Brunt, Benjamin A.
 Vance, Lizzie.
 Vance, Oceania.
 Vance, Wm. G.
 Vandergrift, J. A.
 Vanderslice, George C.
 Vandiver, Murray.
 Van Dusen, Grace.
 Vangilder, Flora.
 Vannaman, Edward C., Jr.
 Van Name, Lydia.
 Varela, Pedro.
 Vaux, Richard.
 Veale, William.
 Venable, Manie T.
 Venable, Walter A.
 Venables, Seth D.
 Venner, Clarence H.
 Verrall, Edith H.
 Vetra, G. G.
 Vetra, J. B.
 Vetra, Mary L.
 Viator, Rita A.
 Vickers, Mary.
 Vickers, Virginia.
 Vickery, Kate F.
 Vickery, William H.
 Viens, Lavina.
 Vikingen, G.
 Villas, William F.
 Villard, Henry.
 Virginia, G.
 von Nyssenheim, A.
 Vought, Pell S. C.
 Wade, D. B.
 Wade, Kate.
 Wade, Maggie W.
 Wagner, Martin.
 Wahab, Annie F.
 Wake, Ida.
 Walcott, George E.
 Walker, Abbie S.
 Walker, J. B.
 Walker, J. E.
 Walker, J. W.
 Walker, John C.
 Walker, Ned P.
 Wall, Charles.
 Wall, J. G.
 Wallace, Benjamin M.
 Wallace, David.
 Wallace, Eudora T.
 Wallace, Gracie C.
 Wallace, Hattie A.
 Wallace, L. C.
 Wallace, Levin S.
 Waller, Bell.
 Waller, R. J.
 Waller, Robert L.
 Walls, Rebecca M.
 Walstein, M. G.
 Walston, Mattie A.
 Walter, John R.
 Walton, Collins W.
 Wands, Gertrude.
 Waples, Clara.
 Ward, Annie R.
 Ward, Florence.
 Ward, Marcus L.
 Ward, Mary J.
 Ward, Wm. E.
 Ward, William M.
 Ware, Carrie C.
 Warford, B. H.
 Warner, Donald H.
 Warren, G. N.
 Warren, William.
 Warriner, S. D.
 Washburn, Uriah F.
 Washington, George.
 Washington, Hattie.
 Washington, Melissa.
 Washington, Virginia.
 Washington, City of.
 Waterman, Nannie E.
 Waters, Hester A.
 Waters, Kate R.
 Waters, Wm. A.
 Watson, Susan L.
 Watts, Edna.
 Watts, Stephen J.
 Weatherwax, J. M.
 Weaver, Charley C.
 Weaver, Jennie.
 Weaver, Josie.
 Weaver, Mary.
 Webb, Annie E.
 Webb, Mary E.
 Weber, Adam.
 Webster, Daniel.
 Webster, Frances E.
 Webster, James A.
 Webster, Lydia M.
 Webster, Melissa.
 Webster, Ralph T.
 Webster, Wm. L.
 Wehrum, C. B.
 Weller, Henry.
 Welch, Andrew.
 Welles, Carrie B.
 Welles, T. E.
 Wellington, Mary B.
 Wells, D. A.
 Wells, George W.
 Wells, Hattie.
 Wells, Helen G.
 Wells, Lillie O.
 Wells, Marshall O.
 Wells, Ruth A.
 Welt, Augustus.
 Wentworth, Alice S.
 Wescott, Geo. W.
 Wesley, A.
 Wesley, Elizabeth.
 Wesley, John.
 Wesley, Mary.
 Wesley, William.
 West, A. J.
 West, Edward R.
 West, Eliza A.
 West, R. W.
 West, Watson A.
 Westermann, Henry.
 Wethered, John.
 Whalen, Mary A.
 Wheaton, D. J.
 Wheatley, Georgia E.
 Wheatley, Hattie C.
 Wheatley, Lucie.
 Wheeler, C. C.
 Wheeler, E.
 Wheeler, Joe.
 Whilddin, John G.
 Whilddin, Rebecca G.
 Whitaker, A. E.
 White, Alma.
 White, Annie.
 White, Annie Lena.
 White, Clifford I.
 White, D. W.
 White, Emily I.
 White, Gladys.
 White, John.
 White, John C.
 White, John T.
 White, Laura.
 White, Lena.
 White, Lizzie J.
 White, Lottie E.
 White, Marvin D.
 White, Mary A.
 White, N. R.
 White, Nannie P.
 White, Nellie.
 White, R. J.
 White, Rebecca J.
 White, Sallie.
 White, Samuel T.
 White, Thomas W. H.
 White, Wm. S.
 White, Willie H.
 Whitehead, Harriet C.
 Whitfield, Mary and Pearl.
 Whiting, Bessie.
 Whiting, General.
 Whiting, James A.
 Whiting, W. H.
 Whiting, William H.
 Whitmore, E. A.
 Whitmore, L. T.
 Whitney, Emily F.
 Whitney, Henrietta A.
 Whittemore, Charles.
 Whittington, Frank.
 Whyland, A. E.
 Whyte, Wm. P.
 Wicks, Samuel C.
 Wilber, R. S.
 Wilcox, M. I.
 Wilder, S. G.
 Wiley, Alexander.
 Wiley, Anne E.
 Wiley, Isabel B.
 Wilkes, G. W.
 Willard, Grace P.
 Willard, Louise M.
 Willard, S. P.
 Willes, C. W.
 Willey, Ella M.
 Willey, Lizzie B.
 Williams, Annie.
 Williams, Bernardine.
 Williams, Edward F.
 Williams, Frank A.
 Williams, G. C.
 Williams, L. E.
 Williams, Lizzie A.
 Williams, R. A.
 Willing, Flora M.
 Willing, Hilda M.
 Willing, Isaac A.
 Willing, Lena.
 Willis, K. T.
 Willis, Lou.
 Willis, Emma V.
 Wilson, Annabell.
 Wilson, Annie.
 Wilson, Charles R.
 Wilson, D. A.
 Wilson, E. S.
 Wilson, Edwin.
 Wilson, Ella.
 Wilson, Henry.
 Wilson, J. W.
 Wilson, John S.
 Wilson, Levin J.
 Wilson, S. J. D.
 Wilson, Sarah.
 Wimsatt, S.
 Windsor, Helen.
 Windsor, Winnie H.
 Wingate, Russell A.
 Wingate, Sarah W.
 Winkleman, Mary.
 Winship, Mattie.
 Winslow, Carrie.
 Winslow, Edward B.
 Winslow, Jacob S.
 Winsmore, Thomas.
 Wise, Henry A.
 Witbeek, Henry.
 Witberbee, Frank B.
 Withington, Henry.
 Witt, L.
 Wixon, Amy.
 Wood, Alida.
 Wood, E. K.
 Wood, Fred J.
 Wood, J. C.
 Wood, J. Chester.
 Wood, Nellie.
 Wood, Samuel.
 Wood, Sarah.
 Woodall, Kate.
 Woodruff, Arthur V. S.
 Woods, Daisy.
 Woods, Georgia.
 Woodward, A. K.
 Woodworth, C. P.
 Wooley, Thomas R.
 Woolford, George W.
 Woolford, Levin.
 Woolson, Mary.
 Wooten, Orlando V.
 Worden, Ella.
 Worrall, Lewis C.
 Wright, A. W.
 Wright, Carrie E.
 Wright, Emily P.
 Wright, Ethel M.
 Wright, James O.
 Wright, John W.
 Wright, Sarah Jane.
 Wrightson, Mary E.
 Wroldsen, Mary I.
 Wyandotte, Lella.
 Wyatt, Louisa.
 Wyman, Charles E.
 Yates, L. E.
 Yeakel, Milton F.
 Yerkes, William H.
 York, Nellie G.
 Young, James.
 Young, Lew.
 Zane, Ethel.
 Zealand, Star of.
 Zirkle, G. A.
 Zollinger, Hy.

PART II.—STEAM VESSELS.

- Abbott, H. B.
 Abler, P. J.
 Adams, A. C.
 Adams, G. C.
 Adams, J. W.
 Adams, Kate.
 Adams, M. W.
 Adams, Mary.
 Adams, Sam.
 Adams, Thomas.
 Adams, Walter.
 Adella, Ada.
 Adell, Gladys.
 Adkins, Stella.
 Agassiz, Alexander.
 Agnes, Lady.
 Agnew, William C.
 Alario, Joseph.
 Albert, Axel.
 Albin, Henry.
 Albright, John J.
 Albury, Irene.
 Alden, Betty.
 Alexander, Douglas.
 Allber, John A.
 Allegan, City of.
 Allen, Charles.
 Allen, Charles F.
 Allen, Charlotte M.
 Allen, Elsie.
 Allen, Ethan, II.
 Allen, Fred.
 Allen, George D.
 Allen, Lee.
 Allen, Louise S.
 Allen, Susie R. F.
 Allen, W. F.
 Allinson, R. T.
 Allyn, G. S.
 Alpena, City of.
 Alpha, C. S. C. Co.
 Alphonse, Mary.
 Alvah, J. H.
 Alyce, Lady.
 Ames, Elizabeth A.
 Ames, J. C.
 Ames, J. W.
 Ames, Lavon S.
 Ames, Ward.
 Ames, Wm. D.
 Amundsen, Roald.
 Anacortes, City of.
 Anderson, Bessie A.
 Anderson, James.
 Anderson, John.
 Anderson, Mary.
 Anderson, Mary A.
 Anderson, T. W.
 Anderson, W. D.
 Anderton, Raymond J.
 Andrews, E. R.
 Andrews, Ella.
 Andrews, Matthew.
 Andrews, W. H.
 Andy, Judge.
 Annan, Edward.
 Anne, Princess.
 Ant, P.
 Anton, John.
 Arbuckle, John.
 Archbold, Lizzie B.
 Archer, May.
 Armstrong, Marilla.
 Armstrong, R. J.
 Armour, Philip D.
 Arnold, J.
 Arnold, Jennie.
 Arnold, Mary.
 Arnott, D. S.
 Arsender, R.
 Arthur, P. W.
 Arundell, Anne.
 Ashbridge, Samuel H.
 Ashby, M. G.
 Ashley, J. S.
 Astell, John B.
 Atkinson, Margaret.
 Atlanta, City of.
 Atlee, J. C.
 Atwood, E. S.
 Atwood, Edward S.
 Atwood, J. R.
 Auchincloss, John W.
 Augur, Chas. H.
 Augusta, Amanda.
 Augusta, City of.
 Augusta, Emma.
 Augustus, A. A.
 Austin, Col. Thomas F.
 Austin, J. C.
 Averell, Wm. J.
 Avery, Edward P.
 Averill, Jas. K.
 Avetta, Helen.
 Ayers, Frederick H.
 Babcock, W. I.
 Bach, Minnie C.
 Bailey, Ann.
 Bailey, C. W.
 Bailey, John W.
 Balr, Beatrice.
 Balrd, Christiana.
 Baker, Charles J.
 Baker, Daniel C.
 Baker, E. C.
 Baker, Fillmore A.
 Baker, Frank A.
 Baker, George F.
 Baker, Janie.
 Baker, John A.
 Baker, Joseph.
 Baldwin, A.
 Baldwin, Eben.
 Baldwin, Leslie.
 Baldwin, Wm. H.
 Ball, Frank C.
 Balmer, Marie.
 Baltimore, City of.
 Baltimore, Lord.
 Bancroft, W. H.
 Bangor, City of.
 Bangs, Anson M.
 Banks, Louis.
 Barbour, J. A.
 Barbour, Jennie.
 Barker, Ralph.
 Barker, S. E.
 Barkley, Alexander.
 Barkley, R. C.
 Barlum, John J.
 Barlum, Thomas.
 Barnes, Irene.
 Barnes, Iva S.
 Barnes, Susie P.
 Barnett, The.
 Barnum, Sam.
 Barr, Alice L.
 Barr, John C.
 Barrett, Hugh C.
 Barrett, Michael T.
 Barrett, R. J.
 Barrow, Anna.
 Barrow, Robert.
 Barth, L. L.
 Bartlett, Commodore.
 Barton, Grace.
 Bartow, J. H.
 Basco, T.
 Bateman, E. G.
 Bates, George H.
 Battle, James.
 Bavler, W. N.
 Baxter, Edgar.
 Baxter, H. A.
 Baxter, Irwin D.
 Baxter, W. C.
 Bay, Lizzie.
 Beach, A. F.
 Beach, William N.
 Beal, Sylvia V.
 Beale, Mary J.
 Beam, W. L.
 Beard, Edith.
 Beard, Henry S.
 Beard, James.
 Beard, William H.
 Beardsley, A. J.
 Beardstown, City of.
 Beatty, Charles.
 Beauchamp, Z. E.
 Beckwith, F. H.
 Bedell, Osslan.
 Beebe, Mary.
 Begley, Edward.
 Bell, Ada.
 Bell, Anna.
 Bell, Carrie.
 Bell, Daniel.
 Bell, Eva.
 Bell, Florence.
 Bell, Hattie.
 Bell, Ida.
 Bell, John F.
 Bell, Julia W.
 Bell, Laura.
 Bell, Lucy.
 Bell, Mary.
 Bell, May.
 Bell, Nettie.
 Bell, Nora.
 Bell, Ruth.
 Belle, Anna.
 Belle, Annie.
 Belle, Bonnie.
 Belle, Buckeye.
 Belle, Cora.
 Belle, Fannie.
 Belle, Florence.
 Belle, Frances.
 Belle, Hazel.
 Belle, Ida.
 Belle, Mae.
 Belle, Mary.
 Belle, Nettie.
 Belle, Otumwa.
 Belle, Sally.
 Belle, White Cloud.
 Bellinger, A. A.
 Bellows, Joseph F.
 Belo, Mary.
 Benner, Eliza A.
 Bennet, Sherman S.
 Bennett, James G.
 Bennett, M. V.
 Bennett, S. J.
 Bennett, W. Gertrude.
 Benton, Thomas H.
 Benton Harbor, City of.
 Berlin, City of.
 Birmingham, City of.
 Berry, B. F.
 Bertram, John.
 Berwind, Edward J.
 Berwind, Harry A.
 Berwind, John E.
 Bessner, Sir Henry.
 Beta, C. S. C. Co.
 Bethea, W. J.
 Bethel, Helen.
 Bethel, L. W.
 Bielman, C. F.
 Bielman, C. F., jr.
 Bigelow, A. G.
 Bigelow, H. P.
 Biggs, W. S.
 Billar, Samuel P.
 Billo, George H.
 Birchhead, L.
 Bird, Abram S.
 Bird, Francis A.
 Bird, Hattie M.
 Bird, Lady.
 Bird, Lillie.
 Bird, May.
 Bishop, Amanda.
 Bishop, W. H.
 Bisco, Joseph.
 Bitters, Tansy.
 Bixby, W. K.
 Bixley, Edgar.
 Bjorn, Thor.
 Black, Clarence A.
 Black, Edmund F.
 Blackwell, Eliza.
 Blades, Lizzie.
 Blades, Thomas.
 Blades, William B., jr.
 Blaine, James P.
 Blaine, City of.
 Blair, Helen.
 Blaisdell, Sarah H.
 Blake, Ellen.
 Blanch, Haddie.
 Blanchard, Klrk S.
 Blankford, Wm. J.
 Bles, Mary S.
 Block, Joseph.
 Bloecker, Emma.
 Bluffton, City of.
 Blum, Sarah.
 Blundon, William.
 Blunk, J. M.
 Bodwell, Gov.
 Boeckling, G. A.
 Bogue, Virgil G.
 Boice, Hewitt.
 Boland, John J.
 Boles, W. A.
 Bond, Hugh.
 Bond, Hugh L., jr.
 Bonner, J.
 Boody, David A.
 Booth, A.
 Booth, E. S.
 Boore, Eva.
 Bope, H. P.
 Bos, C. J.
 Boston, City of.
 Bothell, City of.
 Bouker, John A.
 Bourne, Frederick G.
 Boutin, N. O.
 Bowers, Dorcas.
 Bowyer, C. C.
 Boyce, Isabella J.
 Boyce, Mary H.
 Boyd, Harry H.
 Boyden, J. E.
 Boyer, L.
 Boynton, C. L.
 Boyne, City of.
 Bozman, L. H.
 Bradford, Dorothy.
 Bradford, J. and P.
 Bradford, M. F.
 Bradley, Charles H.
 Bradley, George H.
 Bradley, John C.
 Bradley, M. A.
 Bradley, Peter B.
 Bradley, Robert S.
 Bradley, W. C.
 Bradley, Wm. J.
 Bradon, Clara.
 Bradshaw, Mary A.
 Bradshaw, Mary S.
 Brady, G. F.
 Braeger, Frank.
 Brainard, Julia A.
 Bramble, Eva.
 Bramell, A. M.
 Brandow, Edwin.
 Brandt, Madaline.
 Branning, J. W.
 Bransford, L. R.
 Bransford, Viva.
 Bready, Armitage.
 Breckenridge, Belle.
 Brennan, Michael M.
 Brennan, Thomas S.
 Brent, Mary.
 Brett, James T.
 Brevard, Fannie.
 Brewer, Viola M.
 Brewerton, Major Henry.
 Brewington, J. C.
 Brewster, S. S.
 Breymann, G. H.
 Breymann, John B.
 Bridges, Elsie A.
 Briggs, Dr. S. N.
 Brightman, Leonard.
 Brittain, Mollie.
 Brittain, Wm. M.
 Britton, John A.
 Brockman, H. C.
 Brockton, City of.
 Broere, Ida G.
 Brogan, L. T.
 Brooks, Anna J.
 Brooks, H. G.
 Brooks, Lee H.
 Brooks, Velma.
 Broward, Capt.
 Brower, A. G.
 Brower, Henry F.
 Brown, A. C.
 Brown, Albert.
 Brown, Alice.
 Brown, Alvin.
 Brown, Carrie.
 Brown, Charles.
 Brown, Clara.
 Brown, E. N.
 Brown, Eugene H.
 Brown, Flora.
 Brown, Frank E.
 Brown, Gussie.
 Brown, Harry.
 Brown, Harry C.
 Brown, Harvey H.
 Brown, Hattie.
 Brown, I. E.
 Brown, J. J. H.
 Brown, James E.
 Brown, Jerry.
 Brown, Jim.
 Brown, Just.
 Brown, Nellie.
 Brown, R. C.
 Brown, S. Thos.
 Brown, Sam.
 Brown, S. Q.
 Brown, Samuel S.
 Brown, Sarah.
 Brown, Senora.
 Brown, W. W.
 Brown, William L.
 Brown, Willie.
 Bruce, B. F.
 Bruner, F. W.
 Bruner, Joseph.
 Brush, Geo. S.
 Brusso, C.
 Brusstar, John Twohy.
 Brustar, William S.
 Bryson, Mabel E.
 Bucham, Hattie F.
 Buchanan, James.
 Buchanon, George.
 Buck, Henry.
 Buckley, Edward.
 Buckley, Kate.
 Budd, A. R.
 Budd, Goldy.
 Buell, F. R.
 Dueno, Esta V.
 Buffalo, City of.
 Buffington, Eugene J.
 Buhne, H. H.
 Bunker, Ellhu.
 Bunker, George H.
 Bunsen, Robert W. E.
 Bunting, Wm. H.
 Burdett, J. C.
 Bureau, Charles.
 Buren, Louie.
 Burger, H. B., jr.
 Burkhart, Young.
 Burney, Robert B.
 Burnham, George.
 Burns, Etta M.
 Burns, James.
 Burns, S. F.
 Burr, Ellen.
 Burr, Forest.
 Burroughs, F. G.

- Burrows, F. C.
 Burt, C. W.
 Burt, Lucille.
 Burton, George.
 Busby, Leonard J.
 Bush, Beatrice.
 Bush, C. E.
 Bush, Eleanor.
 Bush, Louisa.
 Bussey, Lady.
 Butler, Frank S.
 Butler, Jim.
 Butler, Joseph G., jr.
 Butman, W. G.
 Butterfield, Samuel.
 Butters, Marshall F.
 Butts, J. B.
 Byers, A. M.
 Byers, James.
 Byers, J. C.
 Byrne, Mary C.
- Cadwell, C. W.
 Cahill, Walter.
 Cahill, Winfield S.
 Cain, Tubal.
 Califano, Antonio.
 Call, Joe.
 Callahan, L. J.
 Callahan, John W.
 Calls, D. G.
 Callister, J. W.
 Calvert, G. W.
 Camden, City of.
 Camors, J. B.
 Campagna, H. A.
 Campana, Jennie.
 Campbell, D. R.
 Campbell, John.
 Cannon, Kate.
 Cannon, Magde.
 Caples, John F.
 Cappella, A. F.
 Carathlina, Mary.
 Carbray, Felix.
 Carlisle, Mary.
 Carpenter, A. B.
 Carr, General J. H.
 Carr, Robert E.
 Carré, W. W.
 Carrington, M. D.
 Carmel, M.
 Carnegie, Andrew.
 Carney, Jas. A.
 Carrabelle, City of.
 Carrel, Hercules.
 Carroll, James.
 Carson, Kit.
 Carter, E. D.
 Carter, James O.
 Carter, Ruth V.
 Carter, W. B.
 Carter, W. J.
 Cassano, Peter.
 Cassidy, James H.
 Caswell, Herman S.
 Caswell, John W.
 Cavett, Clara.
 Cellna, Mary.
 Chadwick, Nellie.
 Chaftee, J. B.
 Chamberlain, E. T.
 Chamberlain, H. S.
 Chamois, City of.
 Champion, H. M.
 Champion, Capt. Thos. A. P.
 Chandler, John G.
 Chancellor, J. A.
 Chapel, H.
 Chapin, Chester W.
 Chapin, Commander.
 Chapman, Wm. E.
 Chappell, A. E.
 Chard, Samuel.
 Charleston, City of.
 Charney, C. M.
 Chase, Edna.
 Chase, Ida.
 Chase, Ida M.
 Chase, Stephen.
- Cheboygan, City of.
 Chelsea, City of.
 Cherry, C. C.
 Cherry, S. A.
 Cherry, W. N.
 Chester, City of.
 Chicago, City of.
 Childs, Eversley.
 Childs, George W.
 Childs, George W.
 Childs, W. H.
 Chipman, Susie.
 Chisholm, Alvah S., jr.
 Chisholm, William.
 Choate, Leander.
 Christian, D. E.
 Christie, T. S.
 Christy, Andrew.
 Church, Alonzo C.
 Church, G. H.
 Churchman, F. A.
 Cincinnati, City of.
 Claire, Eva.
 Claire, Ste.
 Clark, Alva.
 Clark, A. B.
 Clark, Champ.
 Clark, Dora.
 Clark, Edward.
 Clark, James H.
 Clark, John I.
 Clark, Joseph M.
 Clark, J. V.
 Clark, Malcolm V.
 Clark, Mary M.
 Clark, R. P.
 Clark, S. L.
 Clark, William H.
 Clark, Wm. W.
 Clarke, C. C.
 Clarke, Chas.
 Clarke, Charlie.
 Clarke, E. A. S.
 Clarke, Samuel.
 Clarnond, Lizzie.
 Clarno, Ruth.
 Clay, Henry.
 Clayton, E. A.
 Clayton, Jessie.
 Cleary, Wm. E.
 Clement, Stephen M.
 Clements, W. H.
 Clemmons, Josie.
 Cleveland, Annie.
 Cleveland, City of.
 Cleveland, Grover.
 Clipper, E. L.
 Clow, Martha.
 Clowry, Robert C.
 Cluett, Geo. B.
 Clyde, Dick.
 Clyde, George W.
 Clyde, Thomas.
 Coates, Peter.
 Cobb, Governor.
 Cochran, Phebe.
 Codd, E. J.
 Coe, Burton E.
 Coe, E. Frank.
 Coe, S. S.
 Coffey, Michael J.
 Coffin, Abbott.
 Collin, Stella M.
 Collinberry, H. D.
 Cogan, W. F.
 Colburn, A. R.
 Colburn, Lizzie.
 Cole, J. O.
 Cole, John M.
 Cole, Thomas P.
 Coles, Luey.
 Coley, William.
 Coleman, William
 Colgan, M. A.
 Colgate, James B.
 Collier, Captain.
 Collier, Katie.
 Collins, John B.
 Collins, Val P.
 Colman, J. M.
- Colon, Peter L.
 Colonna, Charles J.
 Colton, A. W.
 Columbia, City of.
 Columbus, Christopher.
 Combes, Anna E.
 Combes, S. D.
 Combs, Mary E.
 Conings, Annie.
 Coney, Edgar F.
 Congdon, Chester A.
 Congdon, Thomas B.
 Congdon, Wm. P.
 Conger, Omar D.
 Conline, Eli B.
 Conklin, C. S.
 Conklin, V. C.
 Conners, William.
 Conover, C. H.
 Conover, Zeph S.
 Conway, Michael W.
 Conway, Jas. G.
 Conway, Wm. J.
 Cook, Cornelia.
 Cook, E. P.
 Cook, Josh.
 Cook, Katie.
 Cook, R. H.
 Cook, Robert H.
 Cooke, Delos W.
 Cooley, George D.
 Coombs, J. N.
 Cooper, Anna S.
 Cooper, Bella.
 Cooper, George.
 Cooper, Lillian C.
 Cooper, Ralph M.
 Cora, Ann.
 Corbin, Henrietta.
 Corbin, Lidle F.
 Corcoran, H. J.
 Cordill, Senator.
 Cordis, John H.
 Corey, William E.
 Cori, Albert.
 Cornelius, Adam E.
 Cornell, Ezra.
 Corning, Erastus.
 Corr, Mary R.
 Corrihan, James.
 Cort, Henry.
 Corwin, Horton jr.
 Costa, Pedro.
 Costello, Dan.
 Cotton, Nellie.
 Couch, Mattie.
 Coulbourn, Lena V.
 Coulby, Harry.
 Coulston, J. Warren.
 Courtney, Warren J.
 Cove, Glen.
 Covert, I. C.
 Covert, Tillie.
 Covington, A. B.
 Covington, H. L.
 Covington, M. J.
 Covington, W. H.
 Cowan, Isabel.
 Cowen, John K.
 Cowie, John B.
 Cowles, Theodore E.
 Cowling, George.
 Cox, C. F.
 Cox, Christie A.
 Cox, Drusilla M.
 Cox, Effie.
 Cox, Wm. E.
 Cox, Wm. T.
 Coyle, Marnie.
 Crabtree, Earl Paul.
 Craemer, Fred.
 Craig, Geo. L.
 Craig, Thompson S.
 Cramp, William.
 Crandall, Orville A.
 Crane, Frank H.
 Crane, Rhoda E.
 Craven, John V.
 Crawford, George G.
- Crawford, Lizzie.
 Cree, Bernice.
 Creel, Hattie.
 Crerar, John.
 Creswell, R. J.
 Crew, Edna V.
 Crew, Henry G.
 Crie, Harriet A.
 Cushman, Wilbur.
 Cripps, George S.
 Crockett, Adelbert.
 Crockett, J. H.
 Cronin, B. S.
 Crosby, E. G.
 Crosby, S. L.
 Crossman, Archey.
 Crosswell, Mary F.
 Crosswell, Omar J.
 Crosswell, W. W.
 Crosswell, Wm. W.
 Crouse, J. S.
 Crozier, Jeanne.
 Crum, Emma.
 Crusoe, Robinson.
 Crysler, Walter.
 Cudahay, John.
 Cudahy, John.
 Cuddy, Loftus.
 Cumming, Wm. A.
 Cummins, J. A.
 Cummock, Ruth E.
 Cunningham, Thomas, sr.
 Curran, Lauretta.
 Currie, R. W.
 Curry, S. S.
 Curtis, C. F.
 Curtis, George.
 Curtis, Mary B.
 Cutler, J. B.
 Cutler, L. H.
 Cnyler, Glen.
- Dahl, Peter.
 Dahlke, H.
 Dailey, G. W.
 Dalley, John D.
 Dalley, William J.
 Dallas, John B.
 Dallman, Martin.
 Dalton, H. G.
 Dalzell, Edward T.
 Dalzell, Fred B., jr.
 Dalzell, W. Freeland.
 Dan, Capt.
 Dana, Major.
 Danes, A. S.
 Daniels, E. R.
 Danielson, G. W.
 Dantzier, Bessie H.
 Dantzier, Eran.
 Dantzier, L. N.
 Dare, Nina.
 Dare, Virginia.
 Darling, Grace.
 Darling, Hattie.
 Darlington, Jared.
 Dash, John A.
 Davidson, A. D.
 Davidson, James E.
 Davidson, Louis R.
 Davidson, Thomas.
 Davidson, William H.
 Davis, Catharine.
 Davis, Catherine.
 Davis, Chas. J.
 Davis, Etta.
 Davis, H. J.
 Davis, Irene Elaine.
 Davis, Joseph H.
 Davis, J. T.
 Davis, M. M.
 Davis, Mary E.
 Davis, Minnie.
 Davis, M. Mitchell.
 Davis, Nellie G.
 Davis, R. G.
 Davis, Townsend.
 Davis, T. H.
 Davis, Ulster.
- Davis, Winnie.
 Davison, Alexine.
 Davison, Ed.
 Davison, Edith.
 Davison, J. K.
 Davock, William B.
 Daws, E. F.
 Dawson, Anna M.
 Dawson, Joseph I.
 Day, Charles A.
 Day, Erastus.
 Dayton, Charles F.
 Dayton, Edwin.
 Dayton, Lillie B.
 Dean, B. M.
 Dean, Daisy.
 Dean, Helen.
 Dean, Lillie.
 Dearborn, David B.
 de Barry, Fredk.
 Deck, Irene.
 Decker, Freddie W.
 Decker, G. W.
 Decker, Jennie F.
 Decker, Sylvester.
 De Hart, Col.
 Deery, H. A.
 Dell, Hazel.
 Della, Emma.
 Demarast, Aug.
 de Monta, Fleur.
 Dempsey, E. C.
 Denesson, John.
 Denesson, Nellie.
 Denham, Helen.
 Dennis, E. Henson.
 Denson, James.
 Denton, Grace M.
 Depew, C. M.
 De Puy, Capt. M.
 Derickson, G. F.
 Desmond, John.
 Detroit, City of.
 Devereux, J. H.
 Dewar, John D.
 Dewey, Admiral.
 Dewey, George.
 Dewey, Julian.
 Dewey, J. N.
 Dewing, M.
 Dey, Nellie B.
 Dial, Ella.
 Dick, Capt.
 Dick, Emma.
 Dickerman, Martha E.
 Dickinson, J. G.
 Dickinson, Wm.
 Dickerson, E. S.
 Dickson, E. P.
 Dickson, H. L.
 Dickson, Thomas.
 Dickson, William B.
 Diessen, F.
 Dillon, Lon.
 Dimick, Lorenzo.
 Dimmers, C. H.
 Dimmick, J. K.
 Dimock, H. F.
 Dingley, Governor.
 Dinkley, Alva C.
 Dinsdale, William.
 Dippel, John.
 Dittly, George.
 Dixon, Matilda J.
 Dixon, Sarah.
 Dixon, S. O.
 Dixon, Thomas J.
 Dods, Robert.
 Dodge, David R.
 Dodge, John W.
 Dodge, W. Talbot.
 Dodsworth, Tom.
 Dohrn, Anton.
 Dolan, Hubert J.
 Dolive, Louis.
 Dollar, Melville.
 Dollar, Stanley.
 Dooliver, C. A.
 Donahue, James M.

- Donaldson, Geo. S.
Donaldson, James P.
Donaldson, John A.
Donlphan, City of.
Donnelly, William P.
Doodle, Nancy.
Dornier, Grace.
Dornbos, H. J.
Doron, William E.
Dorr, Temple E.
Dougherty, M.
Douglas, E.
Douglas, Gov.
Douglas, R. B.
Douglass, E. T.
Douglass, John.
Douglass, Mary W.
Douglass, Virginia.
Dove, William M.
Dover, City of.
Doville, R. E.
Downey, Robert.
Downman, Sadie.
Downs, Kittle.
Doyen, P. H.
Doyle, James A.
Drake, Col. E. L.
Drake, T. C., jr.
Drake, W. E.
Dranneh, C. W.
Draper, Mary.
Draw, Helen P.
Draws, Fred.
Draws, Wm.
Driscoll, Fred.
Driscoll, J. H.
Drummond, Albert.
Dryden, Edith M.
Duane, James.
Du Bois, Henry N.
Dudley, Bob.
Duffy, Jim T., jr.
Dugan, Bessie M.
Dumont, Gen'l J. A.
Dunbar, Charles F.
Dunbar, James.
Dunbar, R.
Duncan, Hattie L.
Duncan, John.
Duncan, W. B.
Dunford, Fred J.
Dunham, James S.
Dunn, John, jr.
Durkee, G. R.
Durrus, Mary F.
Durston, J. F.
Dussault, D.
Dutton, B. B.
Duy, Robert M.
Dwyer, E. L.
Dwyer, Thomas.
Dyer, Charles A.
Dykes, J. L.
- Eads, James B.
Eagle, Spread.
Earl, Edna.
Earl, Wm. S.
Earle, Beatrice.
Earling, E. J.
Earnshaw, F. O.
Eastman, Gardie.
Easton, R. P.
Easton, Sarah E.
Eaton, Blanche.
Eaton, Henry F.
Eaton, Phillips.
Eceles, Samuel, jr.
Eddy, Charles A.
Eddy, John F.
Eddy, Selwyn.
Edenborn, Sarah.
Edenborn, William.
Edgington, Bell C.
Edson, Thomas A.
Edson, C. R.
Edson, Franklin.
Edward, Frank.
Edward, George.
Edward, James.
- Edward, Stewart.
Edwards, E. W.
Edwards, Herbert N.
Edwards, Wilbert A.
Edwards, William.
Eichel, Leslie.
Elbert, Julius.
Elder, Geo. W.
Elizabeth, Mary.
Ellen, Lady.
Elliott, Clara A.
Elliott, J. C.
Elliott, James R.
Elliott, Wm.
Ellis, H. C.
Ellis, Sadie E.
Ellison, J. O.
Ellsworth, Annie.
Ellwood, Alvah.
Ellwood, Isaac L.
Elmore, R. P.
Elmore, Sue H.
Eloffe, Young.
Elphleke, Mary C.
Emerson, Mary.
Emery, Temple.
Emson, Christian D.
Endress, Ora.
Endress, C. W.
Engel, William.
England, R. W.
Engle, Carrie.
Englis, John.
Enos, Catherine D.
Enos, Jesse.
Enos, Laura.
Enos, Mallica.
Eriesson, John.
Erie, City of.
Esherick, Frank K.
Esser, Mart H.
Estabrook, R.
Estell, Birdie.
Estelle, Clyde.
Estelle, Hazel.
Estill, John H.
Etta, Frances.
Eufaula, City of.
Eugene, City of.
Euphania, Helen.
Eure, C. T.
Evans, J. C.
Evans, J. J.
Evans, Johnson.
Evans, Pearl D.
Evardt, Eva.
Eveline, M.
Evelyn, Mary.
Everett, City of.
Ewell, J. C.
Ewig, H.
- Fairbairn, Sir Wm.
Fairbanks, Julia.
Fall, F. H.
Fall River, City of.
Farmer, Mollie L.
Farragut Admiral.
Fass, Marcus.
Faulkner, C. L.
Faunce, George B.
Fawcett, Gordon.
Fayetteville, City of.
Felderman, C. W.
Feltou, Rebecca L.
Fensterlin, Louis.
Fentress, W. S.
Fenwick, George W.
Fern, Fanny.
Ferris, Charley.
Field, George.
Field, Holan M.
Fleid, O. M.
Fleid, William A.
Flibert, William J.
Flinch, Henry.
Finley, J. B.
Fischer, S. M.
Fisher, A.
Fisher, Erwin L.
- Fisner, George E.
Fisher, Mercedes.
Fiske, Bessie.
Fitch, Wm. F.
Fitzgerald, R. P.
Fitzgerald, W. E.
Fix, Clarence.
Flagg, G. A.
Flanders, Wm. M.
Flannery, Thomas.
Flannery, W. H.
Fleet, Samuel.
Fleetwood, Julian J.
Fletcher, I. N.
Fletcher, A. A.
Fletcher, F. W.
Fletcher, Mary.
Fletcher, Spencer D.
Fletcher, Theo.
Fletcher, T. C.
Fletcher, William.
Fling, Arthur H.
Florence, City of.
Flower, Gov.
Flower, Roswell P.
Fobes, Geo. C.
Follette, Nellie.
Follette, James W.
Follette, W. H.
Foote, Emily A.
Ford, B. S.
Ford, J. C.
Fordham, Grace.
Fordney, Joseph W.
Foreman, Clay.
Foreman, W. A.
Forsyth, George I.
Forsyth, Lester A.
Fort, Toni.
Fort Pierre, City of.
Foss, I. Allan D.
Foss, Wilson P.
Foster, A.
Foster, J. N.
Foster, Lizzie B.
Foster, Parks.
Foster, R. J.
Foster, Reuben.
Fowler, Daniel G.
Fowler, Dick.
Fowler, Frank.
Fowler, Joe.
Fowler, W. E.
Fox, Charles A.
Fox, John.
Frances, Anna.
Frances, Charles.
Frances, Ida.
Frances, M.
Frances, Mary.
Francis, Emma.
Francis, Guy R.
Frank, Henry.
Frank, Ida.
Franklin, Benjamin.
Franklin, Mary B.
Frasch, Herman.
Fraser, Esther.
Frazer, A. C.
Frazier, Henry.
Frear, W. H.
Freeman, Daisy.
Freeman, Gracie E.
Freese, A. C.
French, G. Watson.
French, Jonas H.
French, Peter W.
Frick, Henry C.
Friend, J. H.
Frisbie, General.
Fritz, Capt.
Froelich, Elizabeth M.
Froime, Anna M.
Froment, Alex.
Fryer, Robert L.
Fuller, John.
Fuller, Ransom B.
Fuller, W. P.
Fuller, Willford W.
Fullerton, J. C.
- Fulton, Robert.
Furber, James T.
Furnan, George H.
- Gadsby, Dalsy.
Gage, Hattie.
Gallagher, C.
Gallagher, Charles T.
Galloway, S. R.
Gallison, Wm. H.
Gallup, Annie E.
Gallup, N. S.
Gamble, Edward S.
Gamage, Laura E.
Gardner, Edwin B.
Gardner, Sophia M.
Garfield, James A.
Garig, Wm.
Garlick, T. J.
Garner, May.
Garrett, C. V.
Garrett, J. Lentz.
Garrett, John.
Garrett, John W.
Garrett, Robert.
Garretson, General.
Garrison, Eddie H.
Garrison, Julia B.
Garrison, Virgie.
Gary, Elbert H.
Gaskell, Millie T.
Gaskill, Leola B.
Gates, Artemus.
Gates, John W.
Gatzert, Badley.
Gay, Nellie.
Gayley, James.
Gaynor, Col. John F.
Gazzam, Nellie M.
Gelken, Frank P.
Genever, Lottie.
Genoa, City of.
Gent, F.
Gibb, David.
Gibbons, J. Thomas.
Gibbs, John.
Gibbs, John S.
Gibbs, Rufus M.
Gibson, Eva L.
Gibson, Willie J.
Gifford, James M.
Gilbert, Fannie M.
Gilbert, Fred.
Gilbert, Jennie H.
Gilbert, W. H.
Gillehrst, Frank W.
Gillehrst, Joseph C.
Giles, Emma.
Gillham, Robert P.
Gill, Alice M.
Gillen, Edward.
Gillen, Henry.
Gillett, F. W.
Gillett, James N., jr.
Gillett, S. P.
Gilliken, Effie M.
Gillis, A.
Gillman, Edward R.
Gilroy, Thos. F.
Givan, H. C.
Given, Adam.
Gladdys, E. O.
Gladwish, W. E.
Glass, Pete.
Glen, John.
Glenn, Fulton.
Glennan, E.
Gloucester, City of.
Glouchier, Charles J.
Godfrey, Annie.
Godman, F. L.
Goldstrom, E.
Gordon, F. W.
Gordon, Mary E.
Gordon, R. J.
Gore, J. J.
Gorges, Ferninando.
Gorman, A. P.
Gorman, Avery.
Goss, Blanche Viola.
- Gould, Jay.
Goulder, Harvey D.
Gove, Wesley A.
Gowen, Albert Y.
Grace, Ben.
Grace, E. C.
Grace, Jennie.
Grace, Lady.
Galloway, S. R.
Grady, Henry W.
Graham, Lillie M.
Graham, May.
Graham, W. H.
Graham, W. J.
Grammer, G. J.
Grand Rapids, City of.
Grannik, Carrie.
Grant, Nettie.
Grant, U. S.
Grassell, Eugene.
Grattan, W. S.
Gratwick, William H.
Gray, Alma.
Gray, Mlys.
Gray, Esther.
Gray, Lady, II.
Gray, Mary A.
Gray, Nellie.
Gray, Wash.
Graysboro, City of.
Green, S. B.
Grebb, Nellie L.
Greely, Carlos S.
Green, Andrew H.
Green, C. H.
Green, G. R.
Green, Gilbert R.
Green, Nettie.
Green, Rody.
Greene, M. T.
Greenlaw, Lizzie F.
Greenwood, Harry.
Greiner, Charles M.
Griffin, Grace.
Griffin, Jennie.
Groach, Ada.
Groh, Mary.
Grove, F. H.
Grover, Cris.
Groves, Anthony, jr.
Growler, Sallie.
Grubbs, J. M.
Grubby, Frances S.
Guffey, J. M.
Gulon, Geo.
Gunby, L. W.
Gunn, J. R., No. 2.
Gunnell, E.
Gust, Henry.
Gustin, F. K.
- Haarstiek, Henry C.
Haaven, Marie G.
Haber, Henry A.
Hackett, Francis B.
Hackett, Walter.
Hackley, J. H.
Hagan, John J.
Hagan, Rose.
Hagen, Peter.
Hagerman, J. J.
Haggett, Marlon.
Hague, John J.
Haines, A. T.
Haines, C. L.
Haines, Louisa.
Hal, Capt.
Hale, James L.
Hale, Nathan.
Halenbeck, O. I.
Haley, E. D.
Halford, R. G.
Hall, Douglas.
Hall, Ellen.
Hall, Fred.
Hall, Fred B.
Hall, Hattie E.
Hall, Henry B.
Hall, Mildred.
Hall, Susie.
Hall, W. G.

- Halladay, Charles.
 Haller, Geo. F.
 Halliday, A. M.
 Hamilton, Annie M.
 Hamilton, Chas. H.
 Hamilton, Lady.
 Hamlin, H. E.
 Hammel, Julia C.
 Hampton, Wade.
 Hancock, General.
 Hand, C. C.
 Hand, L. R.
 Hanna, Alex Y.
 Hanna, D. R.
 Hanna, Howard M., jr.
 Hanna, J. D. C.
 Hanna, Leonard C.
 Hanna, M. A.
 Hanson, Albert.
 Hanson, Mary.
 Hanson, N. T.
 Harbor, Belle.
 Hardesty, George W.
 Harding, Abner C.
 Hardison, W. T.
 Hardy, Katie M.
 Hardy, Lila May.
 Hare, John S.
 Harkins, Jessie.
 Harley, Henry.
 Hurlin, John.
 Harlock, W.
 Harms, Sophie.
 Harper, John.
 Harper, Maggie.
 Harper, M. E.
 Harrington, C. B.
 Harrington, W. E.
 Harriot, R. A.
 Harris, C. M.
 Harris, F. W.
 Harris, Joe.
 Harris, Rebecca J.
 Harrison, Ben.
 Harrison, Carter H.
 Harrison, Katie.
 Harrow, W. G.
 Hart, Eugene C.
 Hart, Frank W.
 Hart, John A., No. 2.
 Hart, S. C.
 Hartman, Samuel H.
 Hart, J. C.
 Hartweg, Fred.
 Hartwell, Fred G.
 Hary, Mary E.
 Harvey, C.
 Haskell, Lillian H.
 Haskell, Wm. A.
 Haskins, Maguerite.
 Hass, L. T.
 Hatfield, J. T.
 Hathaway, A. M.
 Haughwaut, Theodore.
 Hausler, M. G.
 Havey, Hugh R.
 Haviland, B. T.
 Haw, May.
 Hawes, Clara.
 Hawgood, H. B.
 Hawgood, William A.
 Hawkins, Emma.
 Hawkinsville, City of.
 Hay, James.
 Hayden, Fannie.
 Hayden, N.
 Hayes, R. B.
 Hayes, Winifred.
 Haynes F. J.
 Hayward, M. Blanche.
 Hazard, Susie.
 Hazzard, Williams A.
 Heald, Cordella.
 Healy, John J.
 Hearst, William R.
 Heath, A. R.
 Heath, E. H.
 Heath, Gardner.
 Heath, Jacob M.
 Hebard, Charles S.
 Hebard, Daniel L.
 Hebard, R. H.
 Hebard, Robert H.
 Heck, N. H.
 Hecker, Frank J.
 Heckmann, W. L.
 Hedges, Ira M.
 Hefelfinger, Frank T.
 Hegg, E. A.
 Helder, Thomas.
 Helder, John.
 Heinley, J. and C.
 Hehn, D. T.
 Hemphill, R. H.
 Henderer, M.
 Henderson, Lizzie.
 Hengerer, William.
 Henkle, E. J.
 Hennen, Martha H.
 Hennes, Annie R.
 Henry, Frank D.
 Hermann, G. M. A.
 Herold, Ferd.
 Heron, Leona.
 Herrin, Wm. F.
 Herron, James.
 Herron, John S.
 Hersey, Francis C.
 Hershey, B.
 Hershey, Peter D.
 Hester, Dredge.
 Hewes, Amy.
 Hewitt, Abram S.
 Hibbard, George A.
 Hlcks, J. Frank.
 Hilda, Lady.
 Hilderbrandt, H. F.
 Higgins, James S.
 Higgins, Mamie.
 Hill, Dr. Frederick.
 Hill, Ellinora.
 Hill, G. W.
 Hill, George.
 Hill, J. W.
 Hill, L. P.
 Hill, James J.
 Hines, L. Edward.
 Hinton, John B.
 Hinton, Robert L.
 Hires, J. W.
 Hirsch, Gilbert.
 Hite, W. C.
 Hiltz, Herman.
 Hodgdon, George M.
 Hoffman, Phillip.
 Hoffman, Maria.
 Hogan, James H.
 Hogg, Ima.
 Holden, Hendrick S.
 Holland, Beulah M.
 Holland, Mabel.
 Holland, Robert.
 Hollins, Harry B.
 Hollister, S. W.
 Holmes, Edwin F.
 Holmes, Grace.
 Holton, E. D.
 Holton, J. S. W.
 Holyoke, Richard.
 Homan, Annie.
 Honshell, Wash.
 Hood, Thos.
 Hook, I. N.
 Hoole, A. J.
 Hooper, E. A.
 Hope, Clarise.
 Hopkins, Chas. E.
 Hopkins, John S.
 Horn, Annie E.
 Horner, Jack.
 Horner, Raymond.
 Horton, Mabel E.
 Hoskins, N. S.
 Houghten, H.
 Houghton, Douglass.
 House, John.
 Housman, J. I.
 Housman, Nina.
 Houston, J. D.
 Howard, Alice.
 Howard, Georgie.
 Howard, John.
 Howard, Mary.
 Howard, Stanley.
 Howard, William.
 Howe, Geo. C.
 Howlett, John J.
 Howlett, M. P.
 Howlett, Maggie A.
 Howlett, Thomas F. J.
 Hoy, W. H.
 Hoyt, James H.
 Hoyt, Luke.
 Hubbard, B. H. B., jr.
 Hubbard, Charles.
 Hubbard, General.
 Hubbard, Russell.
 Hubby, Turner E.
 Hudgins, E. H.
 Hudler, John H.
 Hudson, Asher J.
 Hudson, City of.
 Hudson, Fred.
 Hudson, George.
 Hudson, Hendrick.
 Hudson, J. M.
 Huff, G. W.
 Hughes, Pauline.
 Hughes, Albert N.
 Hughes, Asa W.
 Hughes, Atkins.
 Hughes, D. W.
 Hughes, Eugene.
 Hughes, John A.
 Hull, Cody.
 Hulse, Edna H.
 Hume, Mary D.
 Hume, William I.
 Humphrey, James.
 Hunsader, John.
 Hunt, M. W.
 Hunt, W. F.
 Huntington, City of.
 Hupper, Jennie A.
 Hur, Ben.
 Hurley, John G.
 Husky, Fred.
 Hutchins, Olive F.
 Hutchinson, Charles L.
 Hutchins, J. T.
 Hutchinson, John M.
 Hyde, Elizabeth.
 Hyde, Frances.
 Hyman, Myron L.
 Idaho, City of.
 Inglis, John L.
 Inman, B. B.
 Inman, Myra.
 Ireland, R. L.
 Irving, Blanche F.
 Irwin, Gov.
 Isabell, C. C.
 Islander, Thousand.
 Isom, Will H.
 Issena, Princess.
 Ives, Albert M.
 Ives, Frederick E.
 Ives, Geo. N.
 Ivins, De Witt C.
 Jack, Captain.
 Jackson, E. H.
 Jackson, Dan' K.
 Jackson, J. A.
 Jackson, Stonewall.
 Jackson, Virginia.
 Jacksonville, City of.
 Jahncke, Paul F.
 Jahncke, Walter F.
 James, G. L.
 James, Robert.
 James, W. T.
 Jamison, William A.
 Jane, Lady.
 Jansen, Fredk.
 Jeanette, Hazel.
 Jeffery, John H., jr.
 Jeffrey, L. A.
 Jenkins, Charles O.
 Jenkins, LeBaron H.
 Jenkins, Robert.
 Jenks, J. M.
 Jenks, Sarah A.
 Jewett, Jack.
 Jex, H. N.
 John, James.
 Johnson, A. J.
 Johnson & Son, F. W.
 Johnson, Jessie.
 Johnson, J. W.
 Johnson, Nels.
 Johnson, Nettie.
 Johnson, Robert W.
 Johnson, S. E.
 Johnson, Sophia.
 Johnson, Theodore B.
 Johnson, Thomas J.
 Johnson, Wm. A.
 Johnson, Willie N., jr.
 Johnston, Robert E.
 Jollne, D.
 Jonathan Brothers.
 Jones, B. F.
 Jones, B. F., jr.
 Jones, Elizabeth.
 Jones, F. B.
 Jones, Frank.
 Jones, Fred.
 Jones, H. B.
 Jones, Harry P.
 Jones, J. B.
 Jones, Kate.
 Jones, N. M.
 Jones, Paul.
 Jones, Samuel B.
 Jones, Thomas P.
 Jordan, S. E.
 Joyce, G. W.
 Jubb, Thomas F.
 Jung, Emily.
 Justice, Howard M.
 Jutte, Charley.
 Jutte, W. C.
 Kalkins, Ed. E.
 Kane, Thomas.
 Kane, Winnie.
 Karl, Minnie.
 Karwan, Mary R.
 Kavanaugh, Katie.
 Kavanaugh, William K.
 Kay, James.
 Kea, Mauna.
 Keefe, J. S.
 Keeler, Elmer A.
 Keeler, Wm. H.
 Keeley, John, jr.
 Keller, Gerard H.
 Keller, Herbert E.
 Keller, Irving G.
 Kelley, Austin L.
 Kelley, Phillip F.
 Kelley, W. A.
 Kellogg, Joseph.
 Kelly, Charles M.
 Kelly, Wm. J.
 Kelsor, William.
 Kendall, Harvey J.
 Kennedy, Catharine L.
 Kennedy, Chester A.
 Kennedy, Dr. David.
 Kennedy, Emma J.
 Kennedy, H. B.
 Kennedy, Hugh.
 Kennedy, Wm.
 Kenney, A. E.
 Kern, Daniel.
 Kerr, D. G.
 Kerr, Robert.
 Ketchum, John B., 2d.
 Key, D. M.
 Keys, Hanson H.
 Key West, City of.
 Kilburn, F. A.
 Kilgore, Maude.
 Killam, Charles.
 Killick, R. J.
 Kimball, Lee, jr.
 Kimpland, C. N.
 Kinch, Wm. H.
 King, Edna B.
 King, Fred.
 King, George.
 King, James E.
 King, Jerome B.
 King, Luoy.
 King, Olive.
 King, Pearl.
 King, Samuel G.
 King, Tom.
 King, Willis L.
 Kingsman, Major.
 Kingsland, Charlotte J.
 Kingston, George.
 Kirby, Frank E.
 Kirby, John H.
 Kirby, Mary Ann.
 Kirby, S. R.
 Kirk, Wm. B.
 Kirkham, Geo. K.
 Klein, John F.
 Kling, August, sr.
 Knapp, Joseph C.
 Knapp, L. W.
 Knapp, M. A.
 Knapp, Mollie.
 Knapp, S. F.
 Knight, E. C.
 Knight, Erastus C.
 Knight, Klitty.
 Knight, Sir.
 Knoble, James N.
 Knobloch, Lena.
 Koehn, Frederick.
 Koellmer, Frank A.
 Koerber, Henry, jr.
 Koon, Valentine.
 Kopp, Jacob T.
 Korter, Henry L.
 Kotcher, Chas. W.
 Kremer, Charlie.
 Kuper, Chas. P.
 Kuppersmith, W. M.
 Kyle, William.
 Lain, John, jr.
 Lake, F. H.
 Lake, Lady.
 Lake, T. W.
 Lamb, C. H.
 Lambdin, Mazie W.
 Lambert, John.
 La Moore, Helen C.
 Lamson, J. S.
 Lamson, Katie C.
 Lancraft, Amanda F.
 Lancraft, Wm. T.
 Lane, D. T.
 Lane, Frank T.
 Lane, Helen D.
 Lang, N. R.
 Langdon, James R.
 Langell, Simon.
 Lark, Stephen.
 Larsen, Anne J.
 Latrobe, F. C.
 Latta, W. J.
 Lattimer, Geo. E.
 Laughlin, Henry A.
 Laughlin, James.
 Laurents, Wm.
 Laurie, Annie.
 Lavolette, G. F.
 Lawrence, Charlie.
 Lawrence, Cornelius W.
 Lawrence, Fred M.
 Lawrence, John L.
 Lawry, Hattie E.
 Lawson, Albert G.
 Lawson, Dola.
 Leah, Hazel.
 Leatham, John.
 Le, Catherine P.
 Ledyard, Col.
 Lee, Anna.
 Lee, Annie.
 Lee, Bob, jr.
 Lee, Carrie.

- Lee, Cora.
 Lee, Ella.
 Lee, Fred A.
 Lee, General.
 Lee, Georgia.
 Lee, Gilbert.
 Lee, Harry.
 Lee, Henry.
 Lee, James.
 Lee, James O.
 Lee, John.
 Lee, Mary.
 Lee, Mollie.
 Lee, Nancy.
 Lee, Nora.
 Lee, Percy.
 Lee, Peters.
 Lee, Rees.
 Lee, Robert E.
 Lee, Roxie.
 Lee, Ruby.
 Lee, Sadie.
 Lee, Stackler.
 Lee, Thelma.
 Leggett, Francis H.
 Leigh, C. B.
 Leland, Arthur.
 Lemon, Frank.
 Lennen, Hannah A.
 Lennox, De Boss.
 Lennox, Fannie.
 Lenox, John.
 Lenox, Margaret A.
 Leonard, Gracie.
 Leonard, George B.
 Leonard, John.
 Leopold, H. F.
 Leppert, Joe.
 Le Roux, Paul.
 Leslie, Lizzie E.
 Lester, Addie.
 Levy, E. L.
 Lew, Captain.
 Lew II, Capt.
 Lewes, City of.
 Lewis, J. B.
 Lewis, J. W.
 Lewis, Jessie.
 Lewis, John F.
 Lewis, Mamie.
 Lewis, Mary H.
 Lewis, Mary S.
 L'Hommedieu, S.
 Light, J. P.
 Lighteiser, Edna D.
 Lightner, J. P.
 Lincoln, A.
 Lincoln, Gen'l.
 Lindsay, G. C.
 Lindsay, A. G.
 Lindsay, Buck.
 Lindsay, Daniel.
 Linn, William R.
 Linnman, F. J.
 Little, C. H.
 Little, Samuel.
 Livingston, Herman.
 Livingston, William.
 Lloyd, Christian.
 Lloyd, Hattie.
 Lloyd, Henry.
 Lloyd, O. S.
 Los, Mauna.
 Lockwood, H. S.
 Lockwood, James Y.
 Lodbell, Henry.
 Loesch, Eugen.
 Logan, James J.
 Logan, Jennie G.
 Logan, Wm.
 Loggie, J. J.
 Lohman, J. Fred.
 London, City of.
 Long, Anna.
 Long, S. F.
 Long, George M.
 Long Beach, City of.
 Loomis, George.
 Loomis, Luther.
 Loop, F. S.
 Lord, Russell.
 Lore, Theo. R.
 Lorman, C. A.
 Lou, Lady.
 Louise, Alice.
 Louisville, City of.
 Lounds, Ida Bell.
 Lourey, Henry.
 Lovett, Joshua.
 Low, A. A.
 Low, Seth.
 Lowe, Helen.
 Lowell, City of.
 Lowery, H. C.
 Lowndes, Addie L.
 Lowndes, J. Howard.
 Lubea, George H.
 Lucas, Captain A. F.
 Lucas, Erna M.
 Lucas, Mary C.
 Luce, B. D.
 Luckenbach, D. N.
 Luckenbach, Edgar F.
 Luckenbach, Edward.
 Luckenbach, F. J.
 Luckenbach, Harry.
 Luckenbach, J. L.
 Luckenbach, Jacob.
 Luckenbach, Julia.
 Luckenbach, Lewis.
 Luckenbach, M. E.
 Luckenbach, S. V.
 Luckenbach, Walter A.
 Ludington, Luzerne.
 Ludlow, Henry.
 Luebke, A. W.
 Lundy, John.
 Lundy, Frederick.
 Lundy, R. C.
 Lute, Ruth B.
 Lutz, Maggie.
 Lutz, T. C.
 Luyster, P. B.
 Lydon, Harry C.
 Lykes, Doctor.
 Lynch, Thomas.
 Lynde, Charles W.
 Lynds, Harry.
 Lynn, City of.
 Lyon, C. W.
 Lyon, G. W.
 Lyon, Geo. L.
 M. B. M., Governor.
 Mc, Harry.
 Mc, Hattie.
 Mc, Katie.
 Mc, Mary.
 Mc, Ralph.
 McAllister, Daniel.
 McAllister, P.
 McAllister, Robert.
 McAllister, William.
 McAnge, W. N.
 McAtee, John.
 McAvoy, Frank and Helen.
 McAvoy, William.
 McCaddin, Wm. J.
 McCallum, Gen'l.
 McCann, Margret.
 McCarthy, Wm. J.
 McCauley, Wm. F.
 McCauley, E. V.
 McCauley, Jas.
 McClellan, Gen'l.
 McClellan, George B.
 McClellan, Wm.
 McColl, Helen.
 McCord, Henry D.
 McCormack, E. J.
 McCracken, John.
 McCulloch, W. B.
 McCullough, John G.
 McCune, Sarah.
 McCutcheon, Sam.
 McDonagh, M. P.
 McDonald, J. R.
 McDonald, Rita.
 McDonald, Wallace A.
 McDonough, James.
 McDougall, Alexander.
 McElroy, Daniel.
 McElroy, Etta.
 McFadden, J. D.
 McFadden, Hazel.
 McGean, John A.
 McGonagle, William A.
 McGowan, Wm. S.
 McGregor, City of.
 McGregor, Mary A.
 McGuirl, James J.
 McGuirl, May.
 McGuirl, Patrick.
 McIntosh, A. J.
 McIntosh, H. P.
 McIntosh, S. P.
 McIntyre, Clara A.
 McKeever, Edward J.
 McKeever, Edward J., jr.
 McKeever, S. W.
 McKeever, Stephen W.
 McKeever, Steven W., jr.
 McKenzie, Marguerite S.
 McKerchey, John M.
 McKinley, Wm.
 McKinley, William.
 McKinney, Price.
 McKown, Veda M.
 McLain, Lottie B.
 McLain, Martha E.
 McLean, Andrew A.
 McLoon, Louise.
 McLoon, Marlon.
 McMorrow, J. F.
 McNaughton, P. B.
 McNeal, G. H.
 McNeill, C. A.
 McNeill, L.
 McNichol, E.
 McVea, Charles.
 McVitie, A.
 McWilliams, Belle.
 McWilliams, Charles.
 McWilliams, Clara.
 McWilliams, James.
 McWilliams, John J.
 McWilliams, Owen J.
 McWilliams, Sarah E.
 Maberry, Geo. W.
 Macalester, Charles.
 Mae, E. S.
 Mack, John.
 Mack, William Henry.
 Mack, William S.
 Mackin, John, sr.
 Mackinac, City of.
 Macdon, City of.
 Madden, Thomas F.
 Madeleine, M.
 Madeline, Esther.
 Madill, George A.
 Magune, C. L.
 Mahar, John.
 Mahon, M. S.
 Major, Guy G.
 Makee, James.
 Maiden, City of.
 Malone, E. B.
 Malony, Mary.
 Manee, A. and W.
 Manette, City of.
 Mann, Charles.
 Mann, John C.
 Mann, Mary.
 Manning, J. P.
 Manning, John P.
 Manning, Martha.
 Mansfield, Emly.
 Mansfield, Helen Josephine.
 Mapes, Lady.
 Marchal, C. L.
 Marlon, Alice.
 Markham, Geo. C.
 Markle, W. R.
 Marks, H. D.
 Marmet, Florence.
 Marmet, Lena.
 Marmet, Lucie.
 Marmet, Otto.
 Marmet, Sallie.
 Marquand, Henry.
 Marquette, City of.
 Marquette, Pere.
 Marran, Martin J.
 Marrero, L. H.
 Marsh, W. E.
 Marshall, Albert M.
 Marshall, G. B.
 Marshall, G. B., No. 2.
 Marshall, Ira.
 Marshall, Maggie.
 Marshall, Mary A.
 Marston, Clara A.
 Marston, J. H.
 Martel, Mac.
 Martin, Billy.
 Martin, C. G.
 Martin, Emma R.
 Martin, Eva M.
 Martin, T. W.
 Martin, G. P.
 Martin, James H.
 Martin, Jas. T.
 Martin, John.
 Martin, M.
 Martin, Paul.
 Martin, Ruth M.
 Martin, S. K.
 Martingale, Thomas.
 Marts, E. W.
 Marvel, William.
 Marvin, E. M.
 Mason, Isaac M.
 Mason, M. A.
 Mason, W. G.
 Mason, W. S.
 Mason, Rollin E.
 Mather, Samuel.
 Mather, William G.
 Mathes, Hamilton A.
 Matheson, Geo., No. 2.
 Mathews, S. B.
 Matsen, Jessie.
 Matthews, James.
 Mattson, C. A.
 Maul, Florence.
 Maurer, Henry.
 Maxene, Andree.
 Maxwell, E. G.
 Maxwell, J. W.
 Maxwell, Kate.
 May, Ada.
 May, Alice.
 May, Alice.
 May, Alma.
 May, Annie.
 May, Aflona.
 May, Bertha.
 May, Bessie.
 May, Cecll.
 May, Celeste.
 May, Clara.
 May, Edna.
 May, Eleanor.
 May, Elizabeth.
 May, Ella.
 May, Elsie.
 May, Emly.
 May, Erma.
 May, Ethel.
 May, Etta.
 May, Eva.
 May, Flora.
 May, Ida.
 May, John F.
 May, Katie.
 May, Lady.
 May, Laura.
 May, Lena.
 May, Leona.
 May, Lettie.
 May, Lida.
 May, Lillian.
 May, Lillie.
 May, Lilly.
 May, Lizzie.
 May, Lucy.
 May, Lura.
 May, Maggie.
 May, Mattie.
 May, Nellie.
 May, Nettie.
 May, Uella.
 May, Viola.
 Mayer, Charles F.
 Mayham, Thomas.
 Mayham, Tom.
 Meacham, Daniel B.
 Mead, Edwin H.
 Mead, Walter F.
 Meade, Spencer.
 McDill, Joseph.
 Meek, J. H.
 Meekins, D. R.
 Melster, C. A.
 Meldrum, H. A.
 Melton, G. T.
 Memphis, City of.
 Menge, J. A.
 Mercereau, W. L.
 Merchant, F. D.
 Mercur, Fred.
 Merriam, Charles.
 Merrill, A. F. =
 Merritt, I. J.
 Mersereau, Emelino.
 Mersereau, I. P.
 Merwin, William M.
 Messick, W. L.
 Metzgar, Peter.
 Meyer, John E.
 Meyer, W. H.
 Mildred, Ida.
 Mildred, Sadie F.
 Miller, R.
 Miles, Paddy.
 Milford, City of.
 Millard, E. M.
 Millard, Thomas C.
 Miller, Alice B.
 Miller, Belle.
 Miller, Dan W.
 Miller, Ellen M.
 Miller, John.
 Miller, Leonard B.
 Miller, P. P.
 Miller, Phil J.
 Miller, Thomas, jr.
 Millett, Gladys.
 Mills, Aroma.
 Mills, Austin L.
 Mills, D. O.
 Mills, David W.
 Mills, Leland.
 Mills, Robert.
 Mills, Zophar.
 Minch, Anna C.
 Minch, Phillip.
 Miner, J. L.
 Miner, Stanley H.
 Minot, Eddle A.
 Minsinger, C.
 Mischler, C. F.
 Mister, Mary T.
 Mitchell, Alfred.
 Mitchell, Clarence B.
 Mitchell, Daisy.
 Mitchell, Minnie.
 Mitchell, Moe.
 Mitchell, Samuel.
 Mobile, City of.
 Moger, Louisa.
 Moger, Minnie L.
 Mohler, W. H.
 Molen, H. E.
 Moll, Clifford F.
 Moller, Maud.
 Mondak, City of.
 Monk, John E.
 Montgomery, City of.
 Moody, William H.
 Moore, Amanda.
 Moore, Annie.
 Moore, C. H.
 Moore, C. W.
 Moore, Gladie.
 Moore, H. B., jr.
 Moore, Hazel D.

- Moore, J. P.
 Moore, John W.
 Moore, M. D.
 Moore, S. E.
 Moore, W. E.
 Moran, Catherine.
 Moran, Edmund.
 Moran, Eugene F.
 Moran, Helen B.
 Moran, Joseph H.
 Moran, Julia C.
 Moran, R. J.
 Moren, James.
 Morenó, M. S.
 Morford, T. T.
 Morgan, Grace.
 Morgan, H. S.
 Morgan, James.
 Morgan, James L.
 Morgan, J. P., Jr.
 Morgan, J. Pierpont.
 Morgan, J. W.
 Morgan, W. D.
 Morley, W. B.
 Morrell, Daniel J.
 Morris, Jas. A.
 Morris, Melvin.
 Morrison, John C.
 Morrow, Joe S.
 Morse, C. W.
 Morse, Eda J.
 Morse, J. T.
 Morse, James W.
 Morse, Jay C.
 Morse, Maud B.
 Morse, Samuel F. B.
 Morse, Willie E.
 Mortimer, Harry.
 Moser, Dr. Geo. J.
 Mosso, Lady.
 Mott, Gen'l G.
 Mott, Geo. H.
 Mott, Richard.
 Mould, H. D.
 Mt. Clemens, City of.
 Muff, W. H.
 Mulr, Flossy M.
 Mulr, William T.
 Mulford, Sarah M.
 Mullen, Martin.
 Mulry, Thomas M.
 Munro, Josiah G.
 Munroe, Frank.
 Munroe, J. A.
 Murchison, D.
 Murphy, Simon J.
 Murphy, William H.
 Murray, Alfred J.
 Murray, Ed. F.
 Murray, Geo. H.
 Murray, Juliette W.
 Murray, Oscar G.
 Murray, William B.
 Murrow, J. S.
 Muscoogee, City of.
 Myer, Ed.
 Myrtle, Josie.
 Myrtle, H. E.
- Naples, City of.
 Nash, R.
 Nauvoo, City of.
 Navagh, John.
 Neal, D. K.
 Neal, L. G.
 Neale, David.
 Neff, Charles S.
 Neff, Lucy.
 Neff, Sidney O.
 Negus, Hattie L.
 Neilson, James B.
 Nell, Elsie.
 Nelles, George T.
 Nelson, Captain.
 Nelson, Charles.
 Nelson, Ethel P.
 Nelson, George.
 Nelson, Mabel.
 Nelson, N. J.
 Nessen, N. J.
 Nettleton, A. E.
- Nevins, P. I.
 New Baltimore, City of.
 Newburg, City of.
 Newcomb, Rebecca M.
 Newcomer, Waldo.
 Newell, W. P.
 Newey, Lillian M.
 Newhouse, Oscar.
 Newkirk, H. H.
 Newport, City of.
 Newton, General.
 Niekerson, Angella B.
 Nicholas, I. W.
 Nicholas, F. F.
 Nichols, Harry.
 Nichols, H. S.
 Nichols, J. G.
 Nichols, John.
 Nisbet, D. A.
 Nixon, Annie M.
 Nixon, O. W.
 Nixon, S. F.
 Noble, Benj.
 Nooney, Robert B.
 Norfolk, City of.
 Norman, M. E.
 Norton, David Z.
 Norton, Harriet.
 Nottingham, William.
 Nowland, Lillie.
 Numsen, William.
 Nunan, Elizabeth W.
 Nunan, Richard J.
 Nutz, W. D.
 Nye, Harold B.
- Oades, John.
 O'Brien, Henry.
 O'Brien, Thomas F.
 Ockers, Adella.
 Ockers, Jennie.
 Ockers, Jacob.
 Ockers, Lue.
 Ocola, City of.
 O'Day, Ellen A.
 Odell, Benjamin B.
 Odell, Bernice A.
 Odell, B. D., Jr.
 O'Donohue, Joseph J.
 Oglehay, E. W.
 Ohl, Edwin N.
 Olaf, Prince.
 Olcott, W. J.
 Olcott, William J.
 Oliver, Henry W.
 Olsen, Irving D.
 Olson, Emma S.
 Olympia, City of.
 Onen, Anna F.
 O'Neil, Sarah.
 O'Neil, W. W.
 Orbeta, Sarah.
 Organ, Chas. H.
 O'Riorden, Eleanor.
 O'Riorden, Mary.
 O'Riorden, P.
 Orr, Arthur.
 Orr, George N.
 Osler, Elmer E.
 Osler, Emma S.
 Osler, Mary A.
 Osler, Willard K.
 Osborn, Chase S.
 Osborn, Frank C.
 Osborn, W. T.
 Osborne, F. M.
 O'Shanter, Tam.
 Ostrom, L. V.
 Otis, G. B.
 Otis, John.
 Owen, Alfred D.
 Owen, John.
 Owens, F. M.
 Owens, John.
- Packard, Chas. B.
 Packard, J. S.
 Packer, E. A.
 Packer, Harry E.
 Paden, Kate, No. 2.
 Paden, Nina.
- Paepcke, Herman.
 Page, Polly.
 Page, Polly H.
 Pahlow, Louis.
 Paine, William A.
 Painer, Clara A.
 Palmer, J. A., Jr.
 Palmer, Katie L.
 Palmer, Tobert.
 Palmer, William P.
 Panama, City of.
 Pankratz, George.
 Pape, Dick C.
 Pata, City of.
 Parent, S. N.
 Paris, City of.
 Parker, Charles W., Jr.
 Parker, Virginia.
 Parkhurst, A. P.
 Parkhurst, Wm. L.
 Parkin, Edmond.
 Parks, Annie P.
 Parks, E. J.
 Parks, Grace.
 Parks, O. E.
 Parks, Saddle M.
 Parks, Sheldon.
 Parmelee, C. D.
 Parmelee, J. W.
 Parsons, Isabel.
 Patch, Dan.
 Pate, C. M.
 Patrol, P. D.
 Patten, Mary.
 Patten, Thomas.
 Patterson, Geo. T.
 Patterson, J. D.
 Patton, Ida.
 Patton, Joy.
 Patton, L. E.
 Paul, R.
 Paulsen, Jacob.
 Payne, Helen.
 Payne, O. W.
 Payson, A. H.
 Peacock, J. L.
 Pearce, Chas. B.
 Pearl, Effie A.
 Pearson, James P.
 Pearson, Nellie.
 Pearson, T. N.
 Pease, Geo. C.
 Peavey, Frank H.
 Peavy, George W.
 Peck, E. M.
 Peck, Eleanor F.
 Peck, Gessner.
 Peck, Henry A.
 Peck, Richard.
 Peckham, W. N.
 Peene, Joseph, sr.
 Pekin, City of.
 Penn, Wm.
 Pennington, B. C.
 Pennington, Mary J.
 Pennypacker, Governor.
 Penton, D. H.
 Peoria, City of.
 Percy, Rena A.
 Perin, Clifford.
 Perkins, Chas. H.
 Perkins, George W.
 Perry, Commodore.
 Perry, D. P.
 Perry, Frank.
 Perry, Louise.
 Perry, Oliver H.
 Perry, William G.
 Pert, Eddie.
 Perew, John.
 Peters, J. D.
 Peterson, J. H.
 Pettis, Frank C.
 Pettis, Janice D.
 Pettis, Portis C.
 Pettis, Robert.
 Petty, Robert E.
 Pettygoore, Lizzie.
 Pfeil, P. M.
 Pharr, J. N.
 Phelps, Frank D.
- Philadelphia, City of.
 Phillips, William H.
 Phillips, Anita.
 Phillips, Augustus J.
 Phillips, B. C.
 Phillips, David K.
 Phillips, Etta V.
 Phillips, Esther.
 Phillips, Frank M.
 Phillips, Grace.
 Phillips, J. W.
 Phillips, S. J.
 Phillips, Scotty.
 Phipps, Henry.
 Phipps, W. W.
 Platt, Katie.
 Pickands, H. S.
 Pickert, Stella.
 Pickles, Thomas.
 Pierce, A. C.
 Pierce, C. A.
 Pierce, E. M.
 Pierce, Silas O.
 Pierson, General.
 Pike, Chas. H.
 Pillsbury, Edwin L.
 Pinkett, Joe.
 Pinkham, S. H.
 Pitman, Roxie.
 Plankinton, John.
 Plant, H. B.
 Platte, City of.
 Piletz, Win. F.
 Pocahontas, Belle of.
 Poe, General Orlando M.
 Pollock, Walter B.
 Pollock, W. G.
 Poor, L. D.
 Pope, E. C.
 Porter, Anna.
 Porter, W. M.
 Porter, W. S.
 Port Orchard, City of.
 Portsmouth, City of.
 Potter, Bulah.
 Potter, Carrie.
 Potter, Charles A.
 Potter, George L.
 Potter, George It.
 Potter, J. H.
 Potter, T. J.
 Poulsen, Johan.
 Poulson, Marion J.
 Powell, John T.
 Powell, L. G.
 Powell, Mary.
 Powell, Nettie C.
 Powell, R. W.
 Power, George H.
 Power, T. C.
 Pratt, Enoch.
 Pratt, George W.
 Prentice, James H.
 Prentiss, A. G.
 Prentiss, S. S.
 Preston, Henry, sr.
 Price, Charles S.
 Price, Cora.
 Price, Eugene F.
 Price, H. C.
 Price, Lewis M.
 Price, Lida F.
 Pride, George W.
 Proctor, Wm. L.
 Fryor, Ethel J.
 Puebla, City of.
 Pulaski, Count.
 Pulitzer, Joseph.
 Pulver, Lewis.
 Purdy, Libbie.
 Purton, Euphemis.
 Putnam, General.
 Putnam, George P.
 Pyles, Sam.
- Quackenbush, G. V. S.
 Quay, M. S.
 Quigley, Thos. A.
 Quill, John.
 Quill, Nettie.
- Haber, Violet H.
 Race, Eva A.
 Rackett, Minnie T.
 Raiph, P. J.
 Ramsay, Carrie A.
 Ramsdell, Homer.
 Randall, Fred B.
 Randall, Lovie.
 Randerson, John P.
 Randolph, Geo. F.
 Ranney, Rufus P.
 Rapp, Charlie.
 Raser, Geo. B.
 Rasmussen, A.
 Rasmussen, Dora.
 Rathbone, Joseph.
 Rausenbaum, Florence.
 Rawson, H. D.
 Rawson, Nellie E.
 Ray, Beulah.
 Ray, Ivah.
 Raymond, C. P.
 Raymond, Paul.
 Rea Luoy M.
 Reading, City of.
 Ream, Norman B.
 Reeking, P.
 Reinger, Edward P.
 Reed, Chas.
 Reed, E. Warren.
 Reed, Emma K.
 Reed, Fanny.
 Reed, J. A.
 Reed, James H.
 Reed, Laura.
 Reed, T. C.
 Reed, W. H.
 Reed, William F.
 Reeder, Howard.
 Reeder, J. T.
 Rees, W. D.
 Reessing, Herman.
 Reeves, Louise.
 Reeves, Reba.
 Reidal, W.
 Reidenbach, R. P.
 Reinhart, Wm.
 Reils, William E.
 Reils, John P.
 Reiss, Peter.
 Reitz, Chas.
 Rend, William P.
 Revete, Paul.
 Rex, Borealis.
 Reyburn, John E.
 Reynolds, C. J.
 Reynolds, Gard P.
 Reynolds, J. A.
 Reynolds, R. C.
 Reynolds, Senator.
 Rhea, Richard.
 Rhea, Robert.
 Rhodes, Eliza.
 Rhodes, Joshua W.
 Rhodes, S. S.
 Rhodes, Richard.
 Rhodes, Virginia.
 Rhodes, Wm. Castle.
 Rhae, Shaun.
 Rice, George.
 Rice, Hazel.
 Rice, Senator.
 Rich, Clara E.
 Rich, John H.
 Richards, Ed.
 Richards, Fred E.
 Richards, Leonard.
 Richardson, Addie.
 Richardson, Granville A.
 Richardson, J. B.
 Richardson, James E.
 Richter, H. J.
 Riddle, J. Q.
 Ridley, C. W.
 Riehl, J. H.
 Riehl, Mary P.
 Riggan, W. T.
 Riggs, Allie.
 Riggs, Marlen.
 Rilly, Ben.
 Riley, Edna.

- Riley, Frank M.
Ripley, E. F.
Risher, J. C.
Risher, C. L.
Ritchie, J. C.
Riter, Charles M.
Roach, W. J.
Robins, Albert K.
Robins, John B.
Robbins, Emily.
Robbins, Francis L.
Robbins, Annie.
Roberts, Cora L.
Roberts, Ed.
Roberts, Edward J.
Roberts, George.
Roberts, John.
Roberts, O. B.
Roberts, Wentz L.
Roberts, W. J.
Robertson, Duncan.
Robertson, F. Y.
Robertson, G. W.
Robinson, Nora B.
Robinson, J. T.
Robinson, Louisa B.
Robinson, Lucius W.
Robinson, Robert.
Rock, Capt. Chas.
Rockefeller, Frank.
Rockland, City of.
Roe, George B.
Rogers, F. W.
Rogers, George.
Rogers, George F.
Rogers, Henry H.
Rogers, Henry S.
Rogers, Herman L.
Rogers, Robert.
Rogers, William A.
Rohlfis, Ella.
Rollar, William.
Rollison, John A.
Rome, City of.
Romer, William F.
Ronan, Ellen M.
Ronan, P. C.
Rone, Bessie.
Rooks, Sarah M.
Roosa, Frank W.
Roosevelt, Teddy.
Roosevelt, Theodore.
Roper, Alice.
Roper, W. T.
Roscoe, L.
Rose, A. C.
Rose, Chas. E.
Rose, Fanny M.
Rose, Gladys D.
Rose, J. G.
Ross, Betsy.
Ross, Charlie.
Ross, Emma Kate.
Ross, Hugh.
Ross, Irving F.
Ross, Joe.
Ross, John.
Ross, Joseph W.
Ross, Lucile.
Ross, Myrtle M.
Ross, Ralph.
Ross, Sadie.
Ross, Walter.
Rotolo, S.
Rowland, F. C. and A. E.
Rowland, Nana A.
Rowland, William.
Roy, James.
Roy, R. T.
Royal, Walter.
Rowe, Gordon.
Rowe, H. C., & Co.
Rowe, Henry C.
Rowe, N. A.
Rowe, Ruel.
Rowe, William H.
Ruark, A. W.
Ruark, Cora T.
- Ruby, G. W.
Rudolph, M. J.
Rudolph, Wm.
Rugee, John.
Rugge, John.
Rugge, Louise.
Rumsey, John.
Runnels, D. N.
Runnels, H. E.
Runyon, Charles.
Runyon, Mildred.
Russell, Annie.
Russell, Ben.
Russell, Chas. W.
Russell, E. L.
Russell, George H.
Russell, Governor.
Russell, H. A.
Russell, Lillian.
Russell, May.
Rust, David W.
Ryan, Charles C.
Ryan, John J.
Ryerson, Carrie A.
- Sabin, L. C.
Sack, Emma L.
Sackman, Henry.
Sachs, Mary.
Safford, Julia.
Sage, Russell.
St. Ignace, City of.
St. Louis, City of.
St. Mary, City of.
Salem, City of.
Saltillo, City of.
Salva, Maggie.
Sam, Captain.
Sammis, Madalene.
Samos, Fannie.
Sampson, Admiral.
Sanders, W. B.
Sanford, Charles B.
Sanford, Geo. D., jr.
Sanford, Margaret J.
Sarasota, City of.
Sargent, Mattie.
Sauer, Nick.
Saunders, E. N.
Saunders, J. A.
Savannah, City of.
Saville, Sargent L.
Sawyer, Nora D.
Sawyer, Philletas.
Sawyer, S. & F.
Sawyer, W. H.
Scannell, David.
Schaefer, Phillip G.
Schaubel, Harry, Jr.
Schaubel, William, sr.
Scheckel, Phil.
Schenck, S. C.
Schermerhorn, L. Y.
Schiller, William B.
Schlesinger, Ferdinand.
Schley, Admiral.
Schmidt, S., & Co.
Schmitz, Annie.
Schmoldt, R. G.
Schneider, Minnie.
Schoellkopf, J. F.
Schoonmaker, Col. James M.
Schoonmaker, John D.
Schraeder, Charles.
Schuck, R. E.
Schub, J. P.
Schultz, Charles A.
Schuyler, David H.
Schwing, Carrie B.
Scofield, Fannie.
Scopas, Margaret.
Scott, A. M.
Scott, H. C.
Scott, Helen.
Scott, Isaac M.
Scott, James H.
Scott, Joe.
Scott, Mary.
- Scott, Robert A.
Scott, T. A., Jr.
Scott, William.
Scott, William L.
Scrantomell, Fred E.
Scranton, Walter.
Scully, John.
Scully, Mary F.
Sealy, John.
Sears, Emily.
Seattle, City of.
Seely, John A.
Senff, Charles H.
Selecman, J. T.
Seline, May.
Sellwood, Joseph.
Sennett, Mary E.
Serrell, A. T.
Seth, Gen'l Joseph B.
Seward, Ida V.
Seymour, Geo. D.
Seymour, R. A., jr.
Shane, Carrie L.
Sharkey, John.
Sharp, Mary A.
Sharpe, Wm. H.
Sharples, John.
Shaughnessey, Sir Thomas.
Shaw, Annie M.
Shaw, D. C.
Shaw, Howard L.
Shaw, L. B.
Shaw, Quincey A.
Sheadle, J. H.
Sheldon, Cora A.
Shelton, City of.
Shepard, C. U.
Shepherd, W. J.
Sheppard, Mayme.
Sheridan, Gen'l.
Sheridan, Phil.
Sherman, G. H.
Sherman, J. T.
Sherman, W. A.
Sherwin, John.
Shipman, Allie E.
Shores, Clara E.
Shores, E. A., jr.
Short, E. M.
Shreveport, City of.
Shrigley, James H.
Shriver, William.
Shull, Ada C.
Shultz, Geo. S.
Shultz, L. A.
Shumate, Bertha.
Silber, Julius F.
Slcken, M.
Stemens, Sir William.
Sigel, General Franz.
Sill, Henry S.
Slisbe, Wallie A.
Simmons, Dennis.
Simmons, Florence E.
Simmons, Gladys B.
Simons, George W.
Simple, Sam.
Simpson, A. M.
Simpson, E. E.
Simpson, Pierce.
Simpson, S. G.
Simpson, W. H.
Sinclair, James R.
Sisson, J. H.
Skidmore, Abram P.
Slack, Major.
Slider, E. T.
Sloat, Jos. T.
Small, Emmett.
Small, John H.
Small, Wm. G.
Smeed, Edward H.
Smiley, Proctor K.
Smith, A. D.
Smith, A. M.
Smith, A. W.
Smith, Alonzo E.
Smith, Annie L.
- Smith, H. Lyman.
Smith, Benjamin A.
Smith, C. B.
Smith, Charlie O.
Smith, Daisy E.
Smith, Edward.
Smith, Elizabeth Monroe.
Smith, Eva.
Smith, E. E.
Smith, Frances.
Smith, Francis.
Smith, George W.
Smith, Gracie.
Smith, H. M. C.
Smith, Henry B.
Smith, Hurlbut W.
Smith, James, Jr.
Smith, Janie E.
Smith, Jeremiah.
Smith, J. C.
Smith, John F.
Smith, John P.
Smith, L. C.
Smith, L. P.
Smith, Lucy E.
Smith, Lyman C.
Smith, Monroe C.
Smith, Naun.
Smith, Nettie B.
Smith, Peter.
Smith, S. E.
Smith, S. W.
Smith, Sarah.
Smith, Sommers N.
Smith, Sydney T.
Smith, Theodore.
Smith, Walter H.
Smith, Willbert L.
Smith, William V. B.
Smoot, French.
Smoot, W. T.
Snellenburg, J. J.
Snook, T. W.
Snow, Lizzie M.
Snyder, William P., jr.
Sofield, C. S.
Somers, Alvin C.
Somers, Frank.
Sommers, Richard W.
Soper, Albert.
Soper, Charles E.
Sophia, Princess.
Sorrel, General G. M.
Sours, Bolly.
South Haven, City of.
Southwick, Geo. N.
Spalding, Gussie B.
Spalding, Jesse.
Sparks, John.
Sparrow, Samuel G.
Spedden, Lauretta.
Spencer, General.
Spiane, H. C.
Sprague, Clara M.
Sprague, Fanny.
Sprague, S. F.
Sprague, William.
Sprankle, J. R.
Springfield, City of.
Spruling, Elva L.
Squire, F. B.
Squires, George P.
Stackhouse, Powell.
Stafford, W. R.
Stallings, William T.
Stamford, City of.
Standish, Miles.
Standish, Myles.
Standish, Rose.
Stanley, Helen.
Stanley, Nellie M.
Stanton, John.
Staples, Cora L.
Staples, Jas. T.
Staples, Mary E.
Stark, C. H.
Stark, W. H.
- Starbuck, N. B.
Starr, George.
Starr, George E.
Stearn, Abraham.
Stedman, Oscar C.
Steele, Mary.
Steers, Henry.
Steers, J. Rich.
Stephenson, Bob.
Stephenson, George.
Stephenson, I. Watson.
Stephenson, S. M.
Steeple, Miss.
Sterrett, A. W.
Sterrett, John H.
Stetson, J. B.
Stevens, Ida M.
Stevens, J. H.
Stevens, Kate C.
Stevens, Mabel L.
Stevens, W. I.
Stevenson, Russell.
Stevenson, T. E.
Stevenson, Wm.
Steward, C.
Stewart, A. E.
Stewart, Alexander M.
Stewart, A. M.
Stewart, Elizabeth.
Stewart, Esther.
Stewart, Fanniebelle.
Stewart, Glendy.
Stewart, Gracie.
Stewart, Mary.
Stewart, May.
Stewart, Rhoda.
Stekney, Natt.
Stiles, Grace.
Still, Alwina H.
Stine, Mary.
Stinson, F. M.
Stirling, John R.
Stocker, Hugh.
Stokley, Wm. S.
Stone, Albert J.
Stone, Amasa.
Stone, Charles R.
Stone, Ella G.
Storle, William.
Story, Gertrude.
Straits, City of the.
Stricker, Charles P.
Stringer, T. J.
Struhn, C. B.
Strong, Nat.
Strong, William L.
Struven, Peter C.
Stuart, Edwin S.
Stuart, John.
Stuart, John C.
Sturtevant, T. L.
Sult, Joseph C.
Sullivan, Alex. J.
Sullivan, Dennis T.
Sullivan, John H.
Sullivan, J. J.
Sullivan, J. K.
Sullivan, Lawrence M.
Sullivan, Roger C.
Sullivan, Timothy D.
Sumner, A. C.
Summer, General.
Sunde, Norman.
Sutphen, Maggie.
Sutton, E. W., jr.
Sutton, Nat.
Sutton, Walter E.
Suydam, Mary E.
Swain, David.
Swain, Percy.
Swain, Verno.
Swan, Alden S.
Swan, Tom.
Swenle, D. J.
Swayne, City of.
Sylvester, John.
Sylvester, Kobbie F.
Symons, Major.

- Taft, Helen.
 Taggart, Samuel H.
 Taggart, Grantham I.
 Taggart, T. R.
 Talcott, M.
 Tampa, City of.
 Tanner, O. B.
 Tarbox, C. and R.
 Tatur, John W.
 Taunton, City of.
 Tawes, James C.
 Taylor, George P.
 Taylor, Helen.
 Taylor, Hersey D.
 Taylor, Hudson.
 Taylor, J. H.
 Taylor, J. V.
 Taylor Julian S.
 Taylor, Moses.
 Taylor, R. W.
 Taylor, R. W., Jr.
 Taylor, W. F.
 Taylor, W. S.
 Taylor, Walton L.
 Taylor, William H.
 Taylor, Young.
 Taxis, John.
 Teague, S. E.
 Teal, J. N.
 Teel, Bob.
 Teel, Mary E.
 Tegtmeyer, Archie.
 Tell, William.
 Temple, Flora.
 Temple, Louise.
 Tenney, Frank.
 Tennon, Wm. B.
 Terre Haute, City of.
 Terry, Edwin.
 Terry, O. S.
 Terry, J. W.
 Terry, L. F.
 Tessier, A. A. C.
 Thach, Eben A.
 Thaw, Evelyn N.
 Theckla, G.
 Thom, Gen. George.
 Thomas, O. W.
 Thomas, G. H. A.
 Thomas, Hattie.
 Thomas, J. M.
 Thomas, J. P.
 Thomas, James.
 Thomas, Knty.
 Thomas, Tom.
 Thompson, Alexis W.
 Thompson, C. D.
 Thompson, Edith M.
 Thompson, Eliza J.
 Thompson, Emma E.
 Thompson, Evelyn M.
 Thompson, J. W.
 Thompson, Smith.
 Thompson, Thomas.
 Thomson, Elhu.
 Thorne, L. S.
 Thorpe, Sarah.
 Thropp, Thomas H.
 Thurston, Grace.
 Tibbetts, Vinal H.
 Tice, George S.
 Tice, Nettie L.
 Timanus, E. Clay.
 Timmins, Edward M.
 Timmins, John J.
 Timmins, Thomas F.
 Tisdale, H. G.
 Tobey, N. D.
 Tohy, Capt.
 Tod, Helen.
 Todd, S. J.
 Toledo, City of.
 Tolley, S. H.
 Tolman, Lella E.
 Tomikins, Calvin.
 Toomey, Humphrey.
 Topeka, City of.
 Torrey, Nellie.
 Totman, Lewis C.
 Tower, Charlemagne, Jr.
 Towle, Wm.
 Townsend, Edward Y.
 Townsend, Estella.
 Townsend, R. G.
 Tracy, Nellie.
 Tracy, Thomas.
 Tracy, Walter.
 Tracy, William.
 Traverse, City of.
 Tremper, Jacob H.
 Tresselt, A. C.
 Treu, Martin.
 Trevor, John B.
 Trigg, James N.
 Printer, Chas. A.
 Trombly, José.
 Trotman, M. B.
 Troy, Henry.
 Truby, John M.
 Truelson, Chas.
 Truesdale, William H.
 Trumppour, D. A.
 Truslow, S. W.
 Tucker, Jennie.
 Tucker No. 2, F. W.
 Tuckwell, James.
 Tull, Bertie E.
 Tull, E. J.
 Tull, E. James.
 Turner, C. W.
 Turner, Charles.
 Turner, Marion E.
 Turner, Tom C.
 Tuttle, M.
 Tyerell, Nellie M.
 Tyler, Frank.
 Tyler Myrtle E.
 Tyson, Jesse.
 Uhler, Clara E.
 Ulrich, Major.
 Underhill, Gerard.
 Underwood, F. D.
 Underwood, Frederick D.
 Upshur, Wm. M.
 Upson, Andrew S.
 Upson, J. E.
 Uron, George.
 Utley, E. H.
 Wall, Walter.
 Valentin, J. A.
 Valvoline, Addie.
 Van Aist, James.
 Van Cott, Cornelius.
 Van Dusen, Olive B.
 Van Duzen, B. M.
 Van Ellis, H. M.
 Van Hise, Charles R.
 Van Name, Sophia.
 Van Tuyl, Geo. C., Jr.
 Van Vleck, George H.
 Van Wyck, Pierre C.
 Van Wyen, J.
 Vancouver, City of.
 Vanderburg, Miss.
 Vanderburg, G.
 Vandrenll, E. J., Jr.
 Vansilver, Annie L.
 Vardaman, Alethe.
 Vasa, G.
 Velt, R. C.
 Velma, Ada.
 Venn, Katie.
 Vernon, Belle.
 Vessels, O. H.
 Vetra, Richard J.
 Viator, Rita A.
 Vickers, Sarah E.
 Vinson, George.
 Vinyard, Caroline.
 Virginia, Emma.
 Virginia, Princess.
 Visger, Captain.
 Volght, E. A.
 Volght, Katie.
 Vosburg, Geo. R.
 Vought, Caroline.
 Vreeland, A. E.
 Vreeland, C. A.
 Wacker, Dorothy F.
 Waddell, H. A.
 Wade, Addie.
 Wade, J. H.
 Wadley, William M.
 Wadsworth, James W.
 Wagner, B. A.
 Wagoner, Capt. Dave.
 Wahl, C. F.
 Wainwright, G. C.
 Walden, W. D.
 Waldo, L. C.
 Waldrof, J. C.
 Walker, Alce E.
 Walker, Clara E.
 Walker, G. M.
 Walker, Mary J.
 Walker, Perry G.
 Walker, Ruth.
 Walker, T. B.
 Walker, T. C.
 Walker, W. H.
 Walker, William M.
 Wall, Harry M.
 Wallace, Albert.
 Wallace, Chas. S.
 Wallace, E. L.
 Wallace, Grace M.
 Wallace, James C.
 Wallace, Nina G.
 Wallace, Robert.
 Wallace, W. J.
 Walling, A. W.
 Walsh, James A.
 Walsh, James P.
 Walsh, Lizzie.
 Walter, Sarah E.
 Walters, Thomas.
 Walton, Joseph.
 Walworth, Lizzie.
 Wamsley, Daisy.
 Wand, Thomas L.
 Waples, John S.
 Ward, Andrew J.
 Ward, Ethel M.
 Ward, Florence.
 Ward, Francis J.
 Ward, J. W.
 Ward, Lida.
 Ward, Luther C.
 Ware, J. R.
 Warner, Charles M.
 Warner, Randolph S.
 Warner, Wm. L.
 Warren, Florence.
 Warren, H. O.
 Warren, Henry.
 Warren, Homer.
 Warren, J.
 Warren, Lula E.
 Warren, Minnie.
 Warsaw, City of.
 Warton, Joseph.
 Warwick, W. J.
 Washburn, Elizabeth.
 Washburn, Geo. W.
 Washburn, M. L.
 Washburn, U. F.
 Washington, Gen'l.
 Washington, George.
 Waterbury, James M.
 Waterman, R. M.
 Watervliet, City of.
 Watkins, Edward.
 Watkins, R. E.
 Watson, Angie B.
 Watson, C. W.
 Watson, Harvey.
 Watson, Hazel L.
 Watson, J. O.
 Watson, Ruth C.
 Watson, V. L.
 Watt, Archibald.
 Watt, James.
 Wattson, Thos. B.
 Waverly, George.
 Wawatam, Chief.
 Wax, Toddy.
 Wayman, M. D.
 Weare, Portus E.
 Weaver, John.
 Webb, Sarah.
 Weber, Capt.
 Weber, M. C.
 Webster, J. A.
 Webster, Lionel R.
 Webster, Thomas B.
 Weed, Sarah J.
 Weeks, J. L.
 Weems, Matilda.
 Weems, Theodore.
 Weing, Lillian.
 Wehrle, A., Jr.
 Weigand, Frank J.
 Weir, Hazel.
 Weir, Nancy.
 Weir, Winant W.
 Welch, John T.
 Welch, Willie.
 Welder, John J.
 Wellington, T. W.
 Wellman, Henry.
 Wells, Erastus.
 Wells, Evey.
 Wells, Frederick B.
 Wells, J. R.
 Wells, Wm. A.
 Wentz, Robert C.
 Wentworth, G. K.
 Werner, Charles H.
 West, George R.
 Wescott, R. L.
 Westerbeke, Edward.
 Westman, Katie C.
 Weston, Charles.
 Wetherell, Sarah E.
 Weyerhaeuser, F.
 Wheeler, Daniel.
 Wheeler, Harry R.
 Wheeler, Irma L.
 Wheeler, Joe.
 Wheeler, M. D.
 Wheeler, Minnie.
 Whistler, G. N.
 Whitaker, Byron.
 White, Bob.
 White, Chas. N.
 White, Cora P.
 White, Helen.
 White, J. F.
 White, J. J.
 White, John J.
 White, Lillian.
 White, Lottie.
 White, Pendermis.
 White, Peter.
 White, Robert.
 White, T. C.
 White, Therese.
 Whiteley, Calvin.
 Whitman, H. C.
 Whitman, W. H.
 Whitford, C. N.
 Whiting, Carrie L.
 Whiting, Gladys.
 Whitlock, Charles M.
 Whitney, A. J.
 Whitney, David M.
 Whitney, H. M.
 Whitney, James S.
 Wiekham, Wm. H.
 Wicks, Dora.
 Wicks, Jennie.
 Wiekwire, Theodore H.
 Widener, Peter A. B.
 Widlar, Francis.
 Wiggins, Saml. B.
 Wilcox, Annie L.
 Wilcox, Fannie A.
 Wilcox, Leander.
 Wilcox, Major.
 Wilcox, Minot I.
 Wilcox, Rowland H.
 Wild, H. C.
 Wilder No. 2, Jim.
 Wiley, J. A.
 Wilkinson, Horace S.
 Willard, Albert D.
 Willard, Daniel.
 Willard, F. S.
 Willard, Frances.
 Willett, Nellie.
 Willett, Thomas.
 Williams, Charles E.
 Williams, E. T.
 Williams, George F.
 Williams, Geo. H.
 Williams, G. W.
 Williams, Henry P.
 Williams, Henry P.
 Williams, John.
 Williams, J. H.
 Williams, J. L.
 Williams, J. P.
 Williams, Joseph B.
 Williams, Kate.
 Williams, Roger.
 Williams, Wm. G.
 Willis, E. M.
 Wilmer, George.
 Wilmington, City of.
 Wilmot, Maud.
 Wilmot, R. W.
 Wilmot, W. G.
 Wilson, Anna C.
 Wilson, Bessie.
 Wilson, Captain Thomas.
 Wilson, Etta K.
 Wilson, Etta M.
 Wilson, Jennie.
 Wilson, John P.
 Wilson, Joseph A.
 Wilson, L. H.
 Wilson, Mathew.
 Wilson, Thomas.
 Winnett, Lady.
 Winchell, B. L.
 Wing, Chas. C.
 Winship, Edith Goddard.
 Winsor, Luoy B.
 Winter, Herman.
 Winthrop, Gov.
 Wise, John.
 Wistar, Gen'l I. J.
 Witt, Herman.
 Wittlok, Mary.
 Wohlt, August.
 Wolf, William H.
 Wolvin, Augustus B.
 Womble, J. J.
 Wonson, J. W.
 Wood, James B.
 Wood, Jim.
 Wood, Joseph.
 Wood, Sophie.
 Wood, T. J.
 Wood, Will H.
 Woodall, A.
 Woodall, Fannie.
 Woodall, Kittle.
 Woodbury, Charles Levl.
 Woodruff, Lewis.
 Woods, Arthur.
 Woods, Ellsha.
 Woods, Frank.
 Woods, J. P.
 Woodward, Col.
 Woodward, I. C.
 Woodworth, F. C.
 Woodridge, C. L.
 Woolley, James.
 Worcester, City of.
 Worden, Capt.
 Worth, John M.
 Wotkins, Tom S.
 Wotten, Nellie F.
 Wright, Alfred P.
 Wright, H. E.
 Wright, M. B.
 Wright, N. E.
 Wright, Walter W.
 Wyckoff, S. S.
 Wyker, J. D.
 Wyland, J. L.
 Wyllie, Alexander.
 Yates, Harry.
 Yerkes, William H., Jr.
 Yoakum, B. F.
 Yonkers, City of.
 Yorke, Thomas J., Jr.
 Young, Cof F.
 Young, Ethel E.
 Young, Harrie M.
 Young, Helen.
 Young, Lavelle.
 Zane, Joseph.
 Zeiger, Jean R.
 Zimmerman, Eugene.

PART III.—UNRIGGED VESSELS.

- Accles, John J.
 Adams, James.
 Adams, R. Mortimer.
 Adst, E. S.
 Albert, Capt.
 Aldrich, Hattie L.
 Aldrich, Jeannette L.
 Aldrich, Lillian.
 Aldrich, Lewis W.
 Allard, Laura.
 Allard, Ruth.
 Allen, H. F.
 Allore, J. B.
 Allore, Joseph A.
 Anderson, James R.
 Andros, Edmund.
 Andy, Handy.
 Annan, Edward.
 Archer, J.
 Arpin, Charles.
 Asher, Joseph.
 Ashley, William A.
 Averill, Stanley E.
- B**abcock, John.
 Bailey, Bill.
 Baker, D. H.
 Baker, Ethel.
 Baker, George C.
 Baker, J. W.
 Baker, Samuel B., jr.
 Baldwin, Frank R.
 Baldwin, J. R.
 Barnard, Houston.
 Barnes, John.
 Barratt, Edgar G.
 Barrett, James M.
 Barrett, L. R.
 Barth, Valentine.
 Bartley, Daniel F.
 Bartley, Edward I.
 Barton, W. M.
 Bascom, Benj. H.
 Bascom, Oliver B.
 Bascom, W. F.
 Bass, Geo. F.
 Batchelor, Jane.
 Bates, H. B.
 Baudett, Leo C.
 Baxter, William E.
 Bedard, A. N.
 Beecher, E. B.
 Beecher, L. W.
 Bein, C. W.
 Belden, O. J.
 Bell, Henry.
 Bellegarde, Joseph.
 Bennett, W. J.
 Bennett, W. S.
 Bergen, Frankie.
 Borgen, Maggie.
 Bernardine, Mary.
 Bertrand, Alexander.
 Berwind, Edward J.
 Bigley, R. J.
 Bigelow, Kilby J.
 Bigelow, Margaret F.
 Biglow, C. Murray.
 Biglow, Martha A.
 Bissell, A. M.
 Blades, Wm. B.
 Blair, Harry A.
 Blair, Hugh.
 Blanchard, Joseph.
 Block, Lella M.
 Blohm, Robert T.
 Bloomingdale, Wm. C.
 Blossom, Violet.
 Blow, Peter.
 Bloxom, J. M.
 Boas, Helen R.
 Bohanson, Charles.
 Bohanson, Christina.
 Bohanson, Henry, jr.
 Boles, Mollie J.
 Booth, Edwin.
 Boru, Brian.
 Bossert, John.
- Bouker, J. A., No. —.
 Bowen, C. R.
 Bowen, Lotta.
 Boyd, John G.
 Brady, Katherine A.
 Brady, Owen.
 Bradford, William.
 Brainard, L.
 Bravender, W. H. E.
 Breed, F. M.
 Brennan, Edward F.
 Brett, Effie E.
 Brett, Fred.
 Brett, Maggie J.
 Brewer, Thomas.
 Brink, Ben.
 Brinnier, P. K.
 Bristol, L. H.
 Brodie, Ernest A.
 Brooklyn, City of.
 Brooks, Clara.
 Brooks, John T.
 Brown, Anna M.
 Brown, B. D.
 Brown, George.
 Brown, George, & Co., No. 1.
 Brown, Ronald J.
 Brown, Samuel.
 Brown, W. H.
 Brulé, Bois.
 Buchholz, R. J.
 Buel, Katie.
 Buell, Matie V.
 Bulger, Annie.
 Bulger, James.
 Bulger, John.
 Bulger, Mary.
 Bulker, Thomas.
 Bulley, Marlon E.
 Bullis, Bertha M.
 Burchard, R. B.
 Burden, I. Townsend.
 Burdett, James H.
 Burke, Gov. John.
 Burlee, John J.
 Burlee, William J.
 Burleigh, B. W.
 Burleigh, Charlie H.
 Burmeister, Emily S.
 Burns, Perry.
 Burt, Alfonso.
 Burton, Anthony.
 Burton, R. A.
 Bush, Myron P.
 Bushby, L. A.
- Cahill, Capt. Peter.
 Cahill, Nettie.
 Cain, John J.
 Caldwell, F. S.
 Callanan, Laura.
 Calvert, Leonard.
 Campbell, J. J.
 Carbray, Felix.
 Carbray, Margaret.
 Carbray, Thomas J.
 Carbray, Willie J.
 Carey, Teresa M.
 Carle, W. A.
 Carman, Frank J.
 Carr, Katie J.
 Carroll, Anna S.
 Carswell, Nat.
 Cavanagh, Mame.
 Chambers, Geo.
 Chapman, Selena M.
 Chase, E. S.
 Child, L. P.
 Christol, John.
 Church, Andrew M.
 Clark, Alice T.
 Clarke, Edward.
 Clarkson, George W.
 Cleary, C. J.
 Cleary, Edward F.
 Cleary, Nell.
 Cleary, Phil H.
 Cleary, Phillip H.
- Cleary, Thomas.
 Cleary, W. J.
 Cleaver, Thomas J.
 Clemons, G. L.
 Clinton, E. R.
 Clooney, James.
 Clooney, Thomas.
 Clute, John.
 Cody, W. F.
 Coe, Ross L.
 Coffin, John D.
 Coleman, Edwin F.
 Coier, Blrd S.
 Collins, Jeremiah.
 Comfort, James.
 Condon, J. R.
 Conklin, Ernest.
 Connell, Capt. Thos. W.
 Conners, Blanche.
 Conners, Harry R.
 Connolly, Catherine E.
 Conrad, Charles E.
 Conway, Francis.
 Conway, George.
 Cook, Bob.
 Cook, Robert H.
 Cooley, Geo. D.
 Cooper, John P.
 Cory, John L.
 Cossey, Celestia.
 Costello, Dennis J.
 Costello, J. J.
 Costello, Joseph.
 Costello, M. J.
 Costello, Mary V.
 Costello, Nora.
 Costello, Oliver F.
 Cottingham, James.
 Cowles, Theo. E.
 Crandell, Joseph.
 Crane, Walter.
 Crane, Walter P.
 Creighton, Mary E.
 Cross, Captain C. W.
 Crouse, Hattie A.
 Crown, Edwin A.
 Cullen, Anna E.
 Cullen, Arthur R.
 Cullen, Genevieve.
 Cullen, J. H.
 Cullen, Robt. L.
 Cummskey, Katharine A.
 Cunningham, Wm. D.
 Currie, Marcia.
 Curtain, William W.
 Curtin, C. J.
 Cutler, Dwight G.
- D**ale, E. E.
 Dale, Frederick S.
 Dagwell, Maria.
 Dahlman, I. H.
 Dalley, Lilly B.
 Dalton, Anna M.
 Daly, Annie.
 Daly, P. B.
 Dare, Virginia.
 Davey, John.
 Davis, Charles W.
 Davis, Moses.
 Davis, Norman H.
 Davidson, John W.
 Davison, Calvin T.
 Deering, C. F.
 De Gorry, Vincent.
 De Long, Mary J.
 Delaney, James.
 Delorme, Celena.
 Delorme, Simeon.
 Dempsey, Ella A.
 Dempsey, Katherine.
 Dempsey, Margaret.
 Dempsey, Michael.
 Denison, Emily C.
 Denker, Louise.
 Derby, Hugh J.
 Derby, Jennie L.
 Derby, John.
- Derby, Joseph.
 Derby, M. J.
 Devoe, Gertrude A.
 Devoe, Stephen M.
 Dewey, Admiral.
 Diebolt, William.
 Dillon, Kenneth.
 Dillon, Phillip F.
 Dionne, Pierre.
 Dittmar, W. D.
 Dohearty, Mike.
 Doherty, Hugh.
 Doherty, J. J.
 Doherty, James J.
 Dolan, Hubert J.
 Donaldson, Maggie.
 Donaldson, Robert.
 Donelue, George C.
 Donnelly, M. A.
 Donovan, William F.
 Dooley, Mr.
 Doolin, John.
 Dougherty, J. Raymond.
 Doyle, James A.
 Drayton, Joseph W.
 Drucker, Abraham.
 Du Bois, Henry E.
 Dudley, B. R.
 Duffly, James J.
 Dumont, Allan H.
 Dunlap, C. K.
 Dunham, J. W.
 Dunn, Chas. W.
 Dunn, Edward.
 Dunphy, John J.
 Durgin, John C.
 Dutcher, Andrew J.
 Dwight, John H.
 Dwyer, James.
 Dwyer, James F.
 Dwyer, Joan M.
 Dwyer, Johanna A.
 Dwyer, Robert J.
 Dwyer, Thos. F.
 Dwyer, Thos. S.
- E**aston, James T.
 Eaton, Fred C.
 Eck, Willie.
 Egan, Agnes.
 Egan, Anna.
 Egan, John, jr.
 Egan, Marguerite.
 Egan, May.
 Egerton, William C.
 Elliott, F. C.
 Elliott, Wm. H.
 Embrey, Annie E.
 Eno, Harry.
 Erath, Frank.
 Ericson, John.
 Ethier, J. S.
- F**ablan, H. A.
 Fahy, Anna M.
 Fahy, Mamie.
 Fairchild, General.
 Falcon, Sewell.
 Fallon, Alice.
 Fallon, James F.
 Fallon, John J.
 Farmer, Fred F.
 Farr, Archie.
 Farrar, G. H.
 Farrell, James C.
 Farrell, M. T.
 Fay, Edward.
 Featherstone, L. P.
 Fee, Mary A.
 Fee, W. L.
 Feeney, Karan.
 Feeney, Maggie.
 Feeney, Phillip.
 Fenton, Leman.
 Ferris, Andrew.
 Fey, Charles.
 Field, Alice C.
- Fields, Geo. E.
 Finnican, Michael E.
 Fish, Leon N.
 Fisher, Charles.
 Fisher, Willis G.
 Fisk, John B.
 Flannery, Essie.
 Flannery, Hettie.
 Flannery, John, jr.
 Flannery, Mary F.
 Flesher, Belle V.
 Flood, Katie.
 Foley, James.
 Fonda, Frank W.
 Foot, Fred S.
 Forsyth, R. A.
 Foster, Emily D.
 Fout, Jennie.
 Francis, Michael.
 Francis, L. W.
 Franklin, William.
 Frederick, Charles.
 French, Carlos.
 Preston, Fannie.
 Preston, Mary.
 Fuller, M. H.
- G**affney, Mary.
 Gage, Thomas.
 Gallagher, Helen M.
 Gamache, Napoleon.
 Gannon, Anna.
 Gannon, Annie.
 Garfield, General.
 Garfield, J. A.
 Gates, Charles E.
 Gates, Fred H.
 Gearin, Richard.
 Georgie, Miss.
 Gibson, Alex J.
 Gibbs, C. I., jr.
 Giff, Lawrence C.
 Giff, Mary.
 Gilbert, F. W.
 Gilbert, W. F.
 Gillen, M. J.
 Gilligan, Johnnie.
 Gilmartin, Daniel T.
 Goddard, David.
 Godon, Peter.
 Goin, C. E.
 Golder, P. C.
 Goodrow, N.
 Goven, E. J.
 Grady, James.
 Graham, R. S.
 Grant, Capt. E. M.
 Grant, General.
 Grant, Levi.
 Grant, Robert F.
 Graves, Edna M.
 Graves, Margaret M.
 Graves, Nelson Z.
 Gray, Emma B.
 Gray, Emmett J.
 Green, Gilbert R., jr.
 Green, Wm. F.
 Greer, Margaret T.
 Gregory, Charles N.
 Gregory, James B., jr.
 Grier, Robert.
 Grill, Bertha S.
 Grill, Frank J.
 Grimes, Emma T.
 Griswold, Chester.
 Griswold, Morgan B.
 Gross, Elizabeth H.
 Grove, Laurie V.
 Groves, Elizabeth.
 Groves, John J.
 Groves, Mary C.
 Guinan, Annie J.
 Guinan, Bernard F.
 Fenton, Daniel, sr.
 Guinan, Sarah F.
 Guinan, Willie.
 Guindon, Wm.

- Hasfield, Rob.
 Hale, Emma M.
 Hale, Patrick.
 Hale, Peter.
 Hale, Thomas.
 Hall, Albert C.
 Hall, John.
 Halloran, Ellen T.
 Hammond, Helen.
 Hammond, Katherine.
 Hammond, Mary A.
 Hancock, O. C.
 Hanley, B. J., and R. E.
 Hanley, Rose.
 Hanley, Theresa.
 Hanlon, Willie J.
 Harney, Katie.
 Harrigan, Jas. D., jr.
 Harrigan, Wm. D.
 Harrington, Maggie.
 Harris, A. B.
 Harris, C. C.
 Harris, Charles F.
 Harris, Geo. D.
 Harris, Herbert W.
 Harris, J. H.
 Harris, Marlan B.
 Harrison, Gen. Ben.
 Hart, Lillie C.
 Hart, Margaret.
 Harom, David.
 Harvey, John.
 Harvey, Lizzie.
 Hassett, Thomas.
 Hatch, George E.
 Hauck, Anthony.
 Hawley, Earl.
 Hayden, Dr. John A.
 Healey, Maggie F.
 Heaney, John B.
 Heath, H. R.
 Hebermann, H.
 Heffern, Marlon.
 Heldritter, F. L.
 Helwig, Dr. J. E.
 Hemstreet, G. P.
 Hendrickson, B. C.
 Henry, Ellen G.
 Henry, Michael.
 Henry, Viola.
 Herbert, Howard J.
 Herbert, Margaret.
 Hewitt, B. F.
 Hewitt, J. J., jr.
 Hewitt, Lillian B.
 Hickey, Agnes.
 Hickey, Margaret.
 Higgins, Violet F.
 Higgins, William I.
 Higgins, Wm., No. 11.
 Hill, Geo. W.
 Hill, Hon. R. L.
 Hill, J. A.
 Hillman, W. G.
 Hinkle, B. S.
 Hines, J. G.
 Hines, Margaret A.
 Hitchcock, O. M.
 Hodgdon, Chas. H.
 Hogan, Josephine.
 Holden, C. E.
 Holden, E. R.
 Holcomb, Dr. B. R.
 Hollerin, Michael.
 Holmes, Morgan L.
 Hook, Marcus.
 Hooper, Marie.
 Hooper, Mary A.
 Hoornbeek, F. B.
 Hopkins, Peter H.
 Horan, Lizzie.
 Horan, Martha P.
 Horre, William.
 Horton, Roy.
 Howard, Blanche.
 Howard, Edward F.
 Howard, Eleanor H.
 Howard, Joseph.
 Howard, Julia.
 Howard, Wm. Guinan.
 Howard, William J.
 Howe, John A.
 Howel, Walter.
 Howell, Emory W.
 Howes, Wm. T.
 Hoyle, Henry.
 Hoyt, R. H.
 Hubert, B.
 Hughes, Mary F.
 Humphreys, J. J.
 Hunt, Alfred E.
 Hunt, G. W.
 Hunt, Harry L.
 Huremb, James M.
 Hurd, E. M.
 Hurd, Joseph L.
 Huston, Captain.
 Hutton, Jane M.
 Irish, J. B.
 Irish, Ned.
 Irving, Margaret.
 Irwin, Dudley M.
 Jackson, E. E., & Co., Barge No. 3.
 Jackson, Richard.
 Jacobia, Peter M.
 Jagels, Fred'k A.
 Jameson, Captain.
 Jameson, Pardon D.
 Jamison, Katie E.
 Janney, Joseph W.
 Jarrard, R. H., jr.
 Jefferson, C. E.
 Jefferson, Ella.
 Jenkins, Frank.
 Jennings, Alida J.
 Jennings, Frank.
 Johnson, Albert.
 Johnson, C. H.
 Johnson, Guy B.
 Johnson, Harriet.
 Johnson, M. D.
 Johnson, Norman H.
 Johnson, Sara A.
 Johnson, Sarah C.
 Jones, Frank.
 Jordan, Albert F.
 Jordan, Henry.
 Jordan, Marcello.
 Jory, Maggie J.
 Joshlyn, Henry B.
 Joy, Michael F.
 Joyce, Harry L.
 Juillard, Helen C.
 Kane, John P., jr.
 Kaplan, Lena R.
 Keeter, Harry A.
 Keeler, Laura M.
 Keeler, William S.
 Kehoe, James.
 Kellam, G. W.
 Kellers, Fred T.
 Kellers, Irmalita.
 Kellers, Isabel.
 Kelley, John J.
 Kelley, Norman.
 Kelly, Estella.
 Kelly, Marie.
 Kelly, Nora.
 Kelly, Thomas, sr.
 Kennedy, James T.
 Kennelly, Edmund J.
 Kennelly, Ella F.
 Kennelly, Mary A.
 Kennelly, Minnie D.
 Kennelly, Robert J.
 Kenney, Agnes.
 Kenney, Lawrence.
 Kenney, Mary A.
 Kenny, Nora.
 Kent, G. H.
 Kilbee, Wm. B.
 Killan, Harry.
 Killan, Joseph H.
 Killan, Willie.
 King, A. B.
 King, Bertell W.
 King, Ethel S.
 King, Hazel M.
 King, Mary B.
 King, Robt. M.
 King, Thomas S.
 Kinney, Theresa.
 Kirwan, James.
 Kightly, Wayne.
 Koerber, Lottie.
 Kratt, James.
 Kugler, Frank C.
 Lafayette, J. D.
 Lafontaine, Heleno.
 Lafountain, W. C.
 Lamb, F. M.
 Lamountain, Joseph.
 Lane, Annie E.
 Lane, Harry M.
 Lane, John.
 Langan, James H.
 Lange, Capt.
 Langlois, J. P. O.
 Larkin, L. D.
 Lascelles, John H.
 Lawrence, Frank A.
 Lawrence, Nathan.
 La Veck, Linney.
 Leach, David E.
 Leach, Frank.
 Leach, John F.
 Leach, Lillie E.
 Leach, Margaret.
 Lear, Marvin H.
 Leary, L. F.
 Leavy, D. F.
 Lee, Helen M.
 Lee, Herman H.
 Lee, Moody.
 Lee, Rosa W.
 Lee, Sam.
 Lemay, E. H.
 Lenahan, Mary.
 Leonard, Moses G.
 Leonard, T. M.
 Lethbridge, George.
 Lewis, A. H.
 Lillie, Thomas A.
 Lively, Anthony.
 Logan, Gen.
 Logue, Howard H.
 Lousbury, John W.
 Loverty, C. T.
 Low, A. E.
 Low, Henrietta.
 Low, Martha.
 Low, Seth.
 Lubey, John J.
 Luby, Maggie G.
 Luckes, R. H., No. 2.
 Luster, Charles F.
 Lynch, Wm. J.
 Lynn, Victor.
 McAllister, H.
 McAndrew, Jane E.
 McAndrew, Mary.
 McAndrew, Thomas.
 McBain, John.
 McCaffrey, Charles.
 McCaffrey, Charles A.
 McCann, Fred.
 McCarren, P. H.
 McCarthy, John.
 McClain, Rebecca T.
 McClearn, Joseph.
 McClellan, A. C.
 McClellan, J. H.
 McCoy, Robert.
 McCracken, Robert S.
 McCullough, Nick.
 McDonald, John.
 McEwen, Williams.
 McGeeny, Edward J.
 McGeeny, Thomas.
 McOill, Edward T.
 McGough, P. J.
 McGuire, Elizabeth.
 McIlvaine, Charles C.
 McIlvaine, Cecelia.
 McIlvaine, Helen.
 McIlvaine, Irma.
 McIlvaine, John F.
 McIlvaine, Kathryn.
 McKee, C. H., jr.
 McKenzie, John.
 McLain, Bernard.
 McLain, Edward.
 McLain, Ella.
 McLain, Frank.
 McLain, Hannah.
 McMillen, Charles R.
 McMullen, M.
 McMullen, Thos. A.
 McNall, Esther.
 McNalley, Francis G.
 McNally, Anna M.
 McNally, Celestine.
 McNally, Clarence.
 McNally, James F., jr.
 McNally, Mildred.
 McNally, Mary C.
 McNally, Raymond.
 McNally, Thomas J.
 McNally, Vincent.
 McNaughton, Florence E.
 McNeill Archibald, jr.
 McNeill, Roderick C.
 McRea, John B.
 McWilliams, Albert F.
 McWilliams, Dan.
 McWilliams, Sarah.
 Macdonald, Alexander.
 Mack, Amy R.
 Mackey, J. W.
 Macksey, Thomas F.
 Maher, Nellie.
 Maitland, Alexander.
 Mann, Ernest M.
 Manning, J. H.
 Manns, Daniel Eno.
 Manville, O. A.
 Manville, John J.
 Marlon, Frank C.
 Markle, W. R.
 Marshall, Eve M.
 Marshall, Jennie E.
 Marshall, Lillian K.
 Marshall, Manley D.
 Marshall, W. A.
 Marston, Charles T.
 Martin, Anna B.
 Martin, Arty B.
 Martin, Frankie, jr.
 Martin, G. B.
 Martin, Henry B.
 Martin, Homer K.
 Martin, Mamie.
 Martin, Mike.
 Martin, O. F.
 Marquand, Henry R.
 Marquand, Samuel, jr.
 Marvill, J. H.
 Mason, Mary.
 Mason, R. P.
 Mason, Thomas.
 Mather, Carrie.
 Mather, Charles L.
 Matthews, James H.
 Matton, John E.
 Maxwell, William H.
 May, Dorothy.
 May, Edith.
 May, George.
 May, Lucy.
 May, Lula.
 May, Violet.
 Mayo, H. M.
 Mead, Milo.
 Meeker, H. E.
 Meeker, Harry E.
 Mellen, G. K.
 Mesick, Belle F.
 Meyer, Aubrey E.
 Meyer, Margie.
 Moyer, R. M.
 Meyers, Charles E.
 Meyers, Josiah B.
 Meyers, Margaret.
 Millard, H. C.
 Millard, Howard C.
 Millard's W., Sons.
 Miller, Alvah.
 Miller, Helen A.
 Miller, L.
 Miller, Magdalena.
 Mills, John F.
 Mincher, Isaac.
 Miner, Bertha.
 Miner, John, jr.
 Miner, Phelbe.
 Miner, Phelena.
 Mitchell, Hazel.
 Moffitt, Gen'l S.
 Mofr, Douglass.
 Moler, James.
 Monk, E. and M.
 Monk, Edward.
 Monk, Mary.
 Monk, Matilda C.
 Monk, Thomas.
 Monk, William F.
 Montgomery, J. A.
 Monty, Daniel.
 Mooney, James J.
 Moore, J.
 Moore, William C.
 Moore, Wm. C.
 Moran, David.
 Moran, W. M.
 Moreau, Joseph H.
 Morlarty, James B.
 Morrow, C. G.
 Mosso, Eva M.
 Mosso, Wm. H.
 Mott, Henry.
 Mott, J. L., jr.
 Mulford, Charles.
 Mulhall, John.
 Mulholland, James E.
 Mullen, Edward.
 Mullen, John.
 Muller, Janet.
 Muller, L. E.
 Mullin, T. H.
 Mulqueen, Martin J.
 Mulqueen, T. W.
 Munger, D. M.
 Murphy, Anna.
 Murphy, Annie.
 Murphy, Felix.
 Murray, Alfred J.
 Murray, B. A.
 Murray, Catherine.
 Myers, Annie M.
 Myers, Frank W.
 Myers, John R.
 Nealer, William H.
 Neff, Howard L.
 Nelson, W. F.
 Neville, Edward.
 Neville, James M.
 Newcomb, Robert C.
 Newman, T. F.
 Nice, Bertha.
 Nolan, James S.
 Northrup, Sarah E.
 O'Boyle, Anna.
 O'Boyle, Anthony.
 O'Boyle, James.
 O'Boyle, Katie.
 O'Boyle, Nellie.
 O'Brien, Florence.
 O'Brien, Joseph A.
 O'Brien, Katie M.
 O'Brien, Thomas.
 O'Gain, James.
 O'Callaghan, Elizabeth.
 O'Conner, John V.
 O'Donnell, Annie.
 O'Donnell, Joseph.
 O'Donnell, Katie.
 O'Donnell, Louis.
 O'Hollersin, Simon F.
 O'Leary, J.
 O'Neil, James and John.
 O'Neil, John.
 O'Neil, J. A.

- O'Neill, James T.
O'Neill, Mamie.
O'Rourke, Charles.
Olney, Edward, jr.
Olney, Ellen.
Olwell, Joe.
Opdenbrouw, D. H.
Orr, Harry S.
Orr, J. G.
Orr, Katharine E.
Osterhoudt, N.
Owens, John.
Owens, R. K.
- Palmer, A. H.**
Palmer, Etta A.
Palmer, Ida.
Palmer, James.
Parker, Ellen M.
Parker, Ethel W.
Parkhill, Edward W.
Parsons, L. S.
Parsons, John R.
Patrick, R. L.
Pearson, Joseph T.
Pechette, Adeline.
Pechette, Clara.
Peck, Daniel.
Peck, W. E.
Pellett, Jas. H.
Perham, A. G.
Perrigo, Annie.
Perry, Daniel D.
Peters, Harry T.
Petrie, Edward R.
Phalen, Ed.
Phalen, Elizabeth V.
Phalen, John J.
Philo, C. H.
Pine, Georgia.
Plauth, Henry.
Potter, James.
Potter, John C.
Potts, Jack.
Powell, A. H.
Pratt, E. C.
Prevost, S. M.
Prouty, J. L.
Prouty, L. D.
Putnam, C. G.
- Quackenbush, T. T.**
Quigley, James M.
Quigley, John L.
Quigley, Mary.
Quigley, Tom and Jim.
Quinn, James H.
Quinn, T. S.
- Raferty, Tim.**
Rafferty, John.
Rafferty, Phillip, jr.
Rakestraw, J. W.
Ramsey, C. S.
Ramsey, Chas. H.
Ray, W. O.
Raymond, Geo. H.
Reardon, Cornelius.
Reardon, Julia.
Reardon, Mary A.
Redican, B.
Redican, John.
- Redican, Lawrence.**
Redican, Sarah.
Redigan, James.
Redmond, M. M.
Reed, George.
Regner, Augustus.
Relly, Edward.
Relly, Gertrude.
Remillard, Joseph.
Renols, Dr. H. H.
Retalick, Richard.
Reestallek, Wm. J.
Reveas, William.
Reynolds, Belle
Rhu, Cullene.
Richard, Mary M.
Richards, Alfred.
Richards, W. W.
Richardson, J. B.
Rickert, August A.
Rickert, Joseph J.
Rickert, Michael.
Righter, Thomas M.
Riley, James H.
Riley, James W.
Riley, Wm. P.
Robert, Albert G.
Robert, Beatrice.
Robert, Emma and E.
Robert, Leon.
Roberts, Alden, jr.
Roberts, George.
Roberts, Mary A.
Robins, Helen F.
Robinson, Jane A.
Robinson, Minnie T.
Rockland, City of.
Rockwell, Elwin M.
Roe, Daniel R.
Roe, George B.
Roese, T. L.
Roffo, Louie.
Rogers, Charles E.
Rogers, Leslie E.
Rogers, Mary B.
Rogers, W. M.
Rogers, W. S. and A. L.
Root, T. S.
Rosenhall, G. L.
Ross, James L.
Ross, James P.
Ross, Lewis H.
Roth, Raymond.
Rowland, C. T.
Rush, I. L.
Rush, U. S.
Rust, Arthur.
Ryan, Frank.
Ryan, John.
Ryan, William.
Ryan, Willie.
Rymer, John F.
- Sage, Robert F.**
Sanford, F. S.
Sargent, C. J.
Saylor, W. J.
Schaefer, Harry.
Schillner, M.
Schlear, Edward A.
Schoolcraft, Martha L.
Schoolfield, Emily.
- Schoonmaker, John D.**
Schumann, Louise E.
Schuyler, C. M.
Schuyler, Geraldine.
Scott, B. J.
Scott, George.
Scott, Lloyd N.
Scull, M. Albert.
Scully, Frances.
Scully, Frank P.
Scully, Jack T.
Scully, James H.
Scully, John E.
Seaman, Gilbert.
Senecal, Arthur A.
Shay, A. B.
Shean, Morris.
Sheldon, Perlam.
Sheridan, Willie.
Sherman, Bessie G.
Sherman, John.
Sherman, Walter A.
Sherwood, G. W.
Shevlin, James.
Shimners, John B.
Shotwell, Frederic C.
Shovah, Eddie.
Shovah, Henry.
Shull, W. J. B.
Shuster, Elizabeth.
Siegles, M.
Singleton, John E.
Stimott, William.
Skeele, Franklin H.
Skiddy, W. W.
Slingsby, W. S.
Sloyan, Francis J.
Sloyan, Thomas P.
Smith, Frankie J.
Smith, Harry Hudson.
Smith, M. P.
Smith, N. F.
Smith, Thos. J.
Smith, Thompson.
Smith, Vera.
Smyth, Francis G.
Snyder, Andrew J.
Solomon, Jas. G.
Somers, H. W.
Sonder, S. A.
Sparks, Charles K.
Sparks, Mary J.
Sparks, Wm. L.
Spaulding, A. C.
Spear, Charles.
Spelman, A. B.
Spraker, James D.
Stafford, Mary A.
Starr, B. A.
Stenson, John T.
Stevens, George H.
Stewart, D. D.
Stoddard, E. G.
Stolz, Peter.
Stone, Joseph W.
Storen, James.
Storrs, L. S.
Stran, Thomas P., jr.
Striker, Geo. H.
Studdwell, Geo. A.
Sullivan, Beatrice.
Sullivan, Capt. Frank.
- Sullivan, J. K.**
Sullivan, John.
Sullivan, R. E.
Sumner, William A.
Sweetman, V. C.
Sweeney, G. N.
Sweet, Charles E.
Sweet, W. N.
Swift, Joseph.
- Talt, Wm. H.**
Tague, Alice.
Tague, Charles L.
Talbot, Enoch.
Taylor, Ethel M.
Teague, Frank L.
Thamer, Lester E.
Thatcher, Sarah E.
Thompson, A. W.
Thompson, John S.
Tibbitts, C. H.
Thimmins, Wm. H.
Thimmins, John J.
Todd, Percy R.
Tolar, Jennie B.
Tom, Capt.
Townsend, Bessie.
Tracy, John.
Tracy, M.
Trader, M. Walton.
Trahey, T. H.
Travis, W. B.
Trotter, W. C.
Tryon, Alice.
Tryon, Anna J.
Tryon, C.
Tryon, J. E.
Tryon, Jessie.
Tryon, Justis.
Tryon, Luke.
Tryon, Mary.
Tucker, Evelyn C.
Tucker, Thomas A.
Tulloh, James A.
Tunis, Viola W.
Tupper, George W.
Turck, W. J.
Turner, William.
Tyler, E. S., jr.
Tyler, Julia E.
- Underwood, G. F.**
- Van Slyk, G. S.**
Vaughan, Flora M.
Venn, George F.
Vincent, S. E.
Vrooman, A. C.
- Wagman, Lewis B.**
Walker, H. L.
Walker, O. J., Bros.
Walker, Samuel.
Wallace, Lizzie.
Wallace, Thomas.
Waller, Bessie.
Walling, Elmer D.
Walling, James E.
Walsh, J.
Walsh, John.
Walter, Alfred.
- Walter, Raymond G.**
Ward, Annie L.
Ward, Catharine.
Ward, James P.
Ward, John J.
Ward, Mary E.
Ward, Theo. G.
Warren, C. E.
Washburn, Edwin D.
Waterbury, Chas. F.
Waters, Michael W.
Weber, John W.
Weber, Peter A.
Weed, Smith M.
Weeks, Walter N.
Wende, H. S., Dr.
West, B.
Weston, Mollie.
Wheeler, Harry A.
Wheeler, John M.
White, Allison.
White, Caroline.
White, Richard P.
White, Richard S.
White, Walter G.
Whitefield, H. A., jr.
Whitehead, Charles.
Whitting, Ira C.
Whitney, A. C.
Wight, Mary C.
Wiley, General.
Wiley, Robert.
Wiley, W. C.
Wilkins, Fred H.
Willenbrock, Frederick, jr.
Williams, General.
Williams, R. H., jr.
Willis, J. E.
Wilson, Clinton.
Wilson, Geo. A.
Wilson, Grace S.
Wilson, John, sr.
Wilson, Wm. J.
Whant, C. J., No. —.
Winne, John M.
Winne, W. A.
Witherbee, R. M.
Wixted, James.
Wolfe, William S.
Wood, Edward S.
Wood, Martha.
Wood, Mary Ellen.
Wood, Mary J.
Wood, N. H.
Woodard, Allan J.
Woods, Katie.
Woods, Maurice.
Wright, E. M.
Wright, Ernest E.
- Yell, Amos.**
Yell, John H.
Yell, Joseph.
Yell, Walter H.
Young, R. H.
Younglove, F. L.
- Zabriske, Nelson.**
Zimmer, John.

PART IV.

LOSS OF AMERICAN VESSELS REPORTED DURING FISCAL YEAR 1912.

LOSS OF AMERICAN VESSELS REPORTED DURING FISCAL YEAR 1912.

The losses embraced in this list are classified as follows:

1. *Foundered.* Casualties due to leaking or capsizing of vessels, including vessels lost at sea not due to causes 3 or 4, and vessels not reported after sailing.
2. *Stranded.* Casualties due to vessels running aground, striking rocks, reefs, bars, etc.
3. *Collided.* Collision between vessels only.
4. *Burned.* Casualties due to fire.
5. *Abandoned.* Abandonment at sea (but not abandonment due to age).
6. Self-explanatory causes not included in preceding classification.

NOTE.—Information in columns headed "On board" and "Lives lost" furnished by United States Life-Saving Service.

[Steel vessels in SMALL CAPITALS; Iron vessels in *italics.*]

SAILING VESSELS.

Official No.	Rtg.	Name of vessel.	Gross tonnage.	Year built.	On board.	Lives lost.	Casualty.		
							Nature.	Date.	Place.
107461	Slp.	Abble A. Morton	9	1899	3	0	Stranded	July 31, 1911	Vinalhaven Island, Me.
105496	Sch.	Abble and Eva Hooper	321	1874	7	0	do.	Nov. 18, 1911	Vineyard Sound, Mass.
107491	Sch.	Admiral	683	1899	12	0	do.	Jan. 13, 1912	Columbia River, Oreg.
107318	Slp.	Advanco	27	1897	4	0	Foundered	Aug. 27, 1911	Charleston, S. C.
209123	*Sch.	Alabama	881	1911	4	4	do.	Jan. 9, 1912	50 miles southwest of Cape Hatteras, N. C.
107768	Sch.	Alice	19	1884	4	0	do.	July 22, 1911	Punta de Caballitos, Yabucoa, P. R.
106897	Sch.	Alice R. Lawson ¹	121	1891	3	8	do.		
105363	Sch.	Almeda Willey	547	1874	7	0	Abandoned	July 28, 1911	Swans Island, Me.
204834	Slp.	Ana Rita	7	1907	4	0	Foundered	Sept. 24, 1911	Pinosos, Cobo Rojo, P. R.
639	Sch.	Angler	93	1852	2	0	Stranded	May 26, 1911	Duck Island, Long Island Sound.
105950	Sch.	Annie C. Grace ²	516	1880	7	7	Foundered		
107202	Sch.	Annie F. Kimball	491	1895	7	7	do.		
105894	Sch.	Annie L. Russell	49	1878	3	3	Stranded	Jan. 8, 1912	Cape Hatteras, N. C.
106390	Sch.	Ardell	27	1885	3	0	Foundered	Aug. 20, 1906	Hereford Inlet, N. J.
3104	Sch.	Bertha F. Walker	676	1879	9	0	Stranded	Nov. 12, 1911	Tampa Bay, Fla. Pasque Island, Vineyard Sound, Mass.
125077	Sch.	Carondelet	1,368	1872	6	0	Foundered	Dec. 1, 1911	Prince Rupert, British Columbia.
127679	Sch.	Catherine and Ellen	145	1902	23	0	Collided with St. s. Nacoochee	June 29, 1911	Cape Cod, Mass.
126688	Sch.	Charles A. Gilbert	485	1890	8	0	Abandoned	Nov. 28, 1911	75 miles southeast of Cape Henlopen, Del.
126266	Sch.	Charles H. Valentine	630	1884	7	0	Stranded	Aug. 29, 1911	Cape Fear, N. C.
126113	Sch.	Charles H. Wolston	350	1883	6	0	do.	Nov. 17, 1911	Great Point, Nantucket, Mass.
201541	Sch.	Charles J. Dumas	697	1904	7	0	do.	Dec. 26, 1911	Poa Island, near Nags Head, N. C.
126379	Sch.	Comet	420	1886	8	1	do.	Aug. 30, 1911	San Miguel Island, Cal.
200 ³ 59	Slp.	Cup Hunter	9	1903	3	0	do.	July —, 1911	Paris Island, S. C.
6286	Sch.	David Faust	216	1854	6	0	do.	Sept. 3, 1911	Port Clyde, Me.
157498	Slp.	Della May	7	1894	5	2	Collided with sch. Au Revoir	Nov. 11, 1911	Baltimore Harbor, Md.
157362	Slp.	Dora	13	1892	2	0	Foundered	Aug. 27, 1911	Charleston, S. C.
135893	Sch.	E. Hempstead	19	1886	5	0	do.	Oct. 13, 1911	East Pass, Fla.
7098	Sch.	Eastern Light	85	1847	3	0	Stranded	Nov. 9, 1911	Pumpkin Rock, Boothbay Harbor, Me.
8997	Sch.	Edward Kelley	776	1874	4	0	do.	Nov. 25, 1911	Port Colborne, Ontario.
130156	Sch.	Edwina	459	1879	7	0	do.	Aug. 26, 1911	Charleston, S. C.
135663	Sch.	Eleazer Boynton	88	1883	4	0	Collided with St. s. Camden	Aug. 9, 1911	Rockland Harbor, Me.
7114	Sch.	Ella May	96	1864	3	1	Stranded	Dec. 11, 1911	York, Me.
135439	Sch.	Elm City	672	1880	7	2	Foundered	Mar. 24, 1912	Cape Hatteras, N. C.
7300	Sch.	Elva	69	1862	4	0	Stranded	July 24, 1911	Sturgeon Bay, Wis.
200515	Sch.	Elzada	24	1903	3	0	do.	Feb. 12, 1912	Pensacola, Fla.
135327	Sch.	Emerald	17	1878	3	0	Foundered	Feb. 15, 1912	Bay Keys, Fla.
8798	Sch.	Emily A. Staples	86	1872	2	0	Stranded	Oct. 30, 1911	Port Clyde, Me.
136637	Slp.	Emma Sheppard	8	1897	0	0	Foundered	Aug. 27, 1911	Charleston, S. C.
8574	Sch.	Empress	120	1856	4	0	Stranded	Jan. 8, 1912	Cape Elizabeth, Me.
135658	Sch.	Eugene H. Cathrall	42	1893	3	0	Foundered	July 29, 1911	Ship John Shoal, Delaware Bay.
200432	Sch.	Fannie E.	10	1903	0	0	do.	Aug. 27, 1911	Charleston, S. C.
120790	Slp.	Florence	9	1889	1	0	do.	Mar. 27, 1912	Mouth of Galveston Jetties, Tex.
9064	Sch.	Fly Away	159	1854	7	0	Stranded	June 1, 1911	Spruce Island, New Brunswick.
120153	Sch.	Frances and Louisa	27	1874	6	0	do.	Aug. 11, 1911	Crooked Isle, Fla.
206878	Sch.	Frank M. Low	542	1909	6	0	Burned	Feb. 4, 1912	Cape Romain, S. C.
135310	Sch.	Fredericka Schepp	268	1877	9	0	Stranded	Apr. 12, 1912	Cape Verde Islands.
86180	Sch.	G. W. North	9	1891	5	0	Struck obstruction	Nov. 6, 1911	Baltimore Harbor, Md.
86096	Sch.	G. W. Watson	452	1890	9	0	Stranded	Apr. 5, 1912	Tahiti, Society Islands.
11618	*Sch.	Gaston	1,442	1865	4	0	do.	Mar. 25, 1912	Cobb Island, Va.
201409	Sch.	Genevieve Loretta	45	1904	8	0	do.	Dec. 1, 1911	Alacran Reef, Mexico.
86533	Sch.	George May	654	1900	7	0	do.	Oct. 25, 1911	Bahama Island.
85173	Sch.	Gertrude Summers	64	1871	15	0	Foundered	June 8, 1912	Gulf of Mexico.

¹ Sailed from Bonne Bay, N. F., for Gloucester, Mass., on Nov. 18, 1911, and has not since reported.

² Sailed from Port Royal, S. C., Dec. 9, 1910, for Baltimore, Md., and has not since reported.

LOSS OF AMERICAN VESSELS REPORTED DURING FISCAL YEAR 1912--Continued.

SAILING VESSELS--Continued.

Official No.	Rlg.	Name of vessel.	Gross tonnage.	Year built.	On board.	Lives lost.	Casualty.		
							Nature.	Date.	Place.
200732	Slp.	Gladys.....	26	1904	3	0	Foundered.....	Apr. 7, 1912	Charleston, S. C.
86145	Sch.	Grayling.....	121	1891	18	0	Stranded.....	July 7, 1911	Cape Anafia, Greenland.
95810	Sch.	Hannah F. Carleton.....	225	1884	5	0	Foundered.....	Nov. 24, 1911	Handkerchief Shoal.
95062	Sch.	Harriet E. Ford.....	50	1870	3	2	Stranded.....	July 8, 1911	Love Point Light, Md., Chesapeake Bay.
95715	Sch.	Harry Prescott.....	433	1882	7	0	Foundered.....	Jan. 18, 1912	Cape Hatteras, N. C.
95125	Sch.	Hastings.....	84	1871	3	0	Sept. 15, 1911	Rockport Harbor, Me.
96145	Sch.	Hattie C. Luce.....	335	1892	7	0	Abandoned.....	Jan. 10, 1912	Lat. 32° 38' N., long. 69° 12' W.
95931	Sch.	Hattie F. Knowlton.....	36	1887	4	0	Stranded.....	Jan. 6, 1912	Hoston, Mass.
95434	Bk.	Haydn Brown.....	864	1876	8	7	May 12, 1912	Montague Island, Alaska.
200579	Sch.	Helen Thomas.....	1,470	1903	11	0	Mar. 5, 1912	Cape Charles Shoals, Va.
80817	*Sch.	Helen A. Wyman.....	1,717	1881	4	0	Foundered.....	Nov. 19, 1911	Montauk Point, Long Island, N. Y.
96478	Sch.	Helena F.....	11	1899	3	0	Collided with N. O. & N. E. R. R. bridge.	Apr. —, 1911	Lake Ponchartrain, La.
11158	Sch.	Henry Chase.....	44	1838	3	0	Stranded.....	July 28, 1911	Port Clyde, Me.
11569	Sch.	Henry May.....	188	1854	5	0	May 14, 1912	Apple River, Nova Scotia.
95791	Sch.	Henry Willis.....	80	1884	4	2	Foundered.....	Nov. 18, 1911	Menunketesuck Point, Conn.
100262	Sch.	Ida McKay.....	187	1880	7	0	Abandoned.....	Feb. 2, 1912	Lat. 40° 59' N., long. 130° 41' W.
100443	Sch.	Isaac Collins.....	98	1889	9	0	Stranded.....	Nov. 21, 1911	Biscayne Bay, Fla.
12011	Sch.	Itinerant.....	38	1863	4	0	Collided with barge Keystone	Sept. 20, 1911	Great Wicomico River, Md.
76950	Sch.	James Davidson.....	451	1891	6	0	Foundered.....	Aug. 26, 1911	Off Charleston, S. C.
76849	Sch.	James Duffield.....	187	1889	6	0	Stranded.....	Apr. 30, 1912	Cape Henlopen, Del.
13987	Sch.	James Thomas.....	36	1867	4	0	Jan. 5, 1912	Delaware Bay.
76534	Sch.	James B. Jordan ¹	722	1884	7	7	Foundered.....
75190	Slp.	Jennie.....	10	1869	2	0	Explosion.....	Aug. 17, 1911	Staten Island, N. Y.
75149	Sch.	Jennie Thelin.....	145	1869	8	0	Stranded.....	Jan. 10, 1912	Punta Maria, Boja Cal., Mexico.
76428	Sch.	Jessie Lena.....	347	1883	7	0	Mar. 13, 1912	Timber Island, Me.
76473	Sch.	Jessie Minor.....	261	1883	11	0	Sept. 18, 1911	Nelsons Lagoon, Alaska.
205405	Sch.	Jessie A. Hishop.....	754	1908	8	0	Jan. 1, 1912	Nassau Inlet, Fla.
76820	Sch.	Joel F. Sheppard.....	537	1889	7	0	Burned.....	Nov. 20, 1911	Harborton, Va.
76432	Sch.	John Rose.....	626	1883	8	0	Abandoned.....	Aug. 29, 1911	Lat. 33° 12' N., long. 77° W.
76920	Sch.	John W. Hall.....	346	1890	7	0	Stranded.....	Mar. 12, 1912	Ocean City, Md.
75691	Sch.	Jordan L. Mott.....	138	1874	5	0	Stranded and burned.....	Nov. 14, 1911	Mouth of Georges River, Me.
207662	Slp.	Josefina.....	9	1908	2	0	Stranded.....	Mar. 28, 1912	Guanica, P. R.
76283	Sch.	Joseph Russ.....	247	1881	36	1	Apr. 21, 1912	Cherikof Island, Alaska.
77476	Sch.	Joseph G. Ray.....	1,253	1901	9	0	Nov. 24, 1911	Tail of Horseshoe, Va., Chesapeake Bay.
203439	Sch.	Josie M.....	16	1906	3	0	Feb. 4, 1912	New Orleans, La.
76339	Sch.	Josie R. Burt.....	760	1882	9	0	Foundered.....	Aug. 30, 1911	Barnegat, N. J.
202826	Sch.	Judge Pennewill.....	439	1906	7	0	June 9, 1912	Charleston, S. C.
13317	Sch.	Julia and Martha.....	117	1833	5	0	Stranded.....	July 4, 1911	Cutlyhunk, Mass.
13476	Sch.	Jura.....	227	1862	6	0	Oct. 4, 1911	Near Cross Village, Lake Michigan.
161009	Sch.	Katherine D. Perry.....	1,125	1891	9	0	Dec. 17, 1911	Cape Charles, Va.
202301	Sch.	Lady Ilka.....	25	1905	4	0	Burned.....	July 7, 1911	Bay St. Louis, Miss.
141309	Slp.	Lee.....	5	1893	2	0	Struck pier.....	Dec. 20, 1911	Galveston, Tex.
141690	Sch.	Libbie Shearn.....	59	1900	11	0	Stranded.....	Nov. 2, 1911	Aransas Pass, Tex.
140656	Sch.	Lizzie H. Partrick.....	471	1883	6	0	Nov. 27, 1911	Cape Lookout Shoals, N. C.
140091	Sch.	Lois V. Chaples.....	230	1875	5	0	Foundered.....	Nov. 2, 1911	Nantucket Sound, Mass.
206145	Sch.	Lolo.....	13	1909	3	0	Feb. 23, 1912	Maubo, P. R.
15858	Sch.	Lomie A. Burton.....	203	1873	6	0	Stranded.....	Nov. 17, 1911	South Manitow Island, Mich.
141340	Sch.	Lottie.....	19	1894	4	0	Burned.....	May 5, 1912	Choctawhatchie Bay, Fla.
141252	Slp.	Louisa R.....	7	1892	2	0	Mar. 8, 1912	Palacios Bayou, Tex.
16776	Sch.	M. H. Read.....	160	1854	5	0	Stranded.....	Oct. 19, 1911	Boston, Mass.
16865	Sch.	Madagascar.....	112	1845	5	0	Dec. 5, 1911	Plymouth, Mass.
92478	Sch.	Madalene Cooney.....	790	1892	9	9	Collided with st. s. Warring-ton.	Dec. 28, 1911	12 miles north of Cape Hatteras, N. C.
93107	Sch.	Malcolm B. Seavoy.....	1,247	1901	10	1	Foundered.....	Aug. 28, 1911	Cape Romaln, S. C.
91688	Sch.	Margaret A. May.....	536	1884	10	10	Aug. 26, 1911	Klawah Island, S. C.
204787	Slp.	Marietta.....	7	1907	2	0	Aug. 27, 1911	Charleston, S. C.
92252	Sch.	Mary Adelaide Randall.....	1,166	1891	9	0	Stranded.....	Dec. 28, 1911	Block Island, R. I.
16584	Sch.	Mary Eliza.....	13	3	0	Dec. 5, 1911	Garden Key, Tortugas, Fla.
16233	Sch.	Mary Farrow.....	99	1845	5	0	Foundered.....	Dec. 31, 1911	Nantucket Sound, Mass.
209412	Sch.	Mary E. Eskridge.....	378	1911	6	0	Stranded.....	Big Kinnekeet, N. C.
92314	Sch.	Massachusetts ²	501	1898	7	7	Foundered.....
200098	Sch.	Mildred V. Nunan.....	79	1903	10	0	Stranded.....	Feb. 26, 1912	Cape Porpoise, Me.
90658	Sch.	Monguagon.....	301	1874	2	0	Foundered.....	Nov. 18, 1911	Detroit River, Mich.
200643	Sch.	Mooween.....	122	1904	18	0	Stranded.....	Dec. 12, 1911	Great Island, Lunenburg, Nova Scotia.
130802	Sch.	Nathaniel T. Palmer.....	2,440	1898	13	0	Abandoned.....	Dec. 1, 1911	Lat. 32° 50' N., long. 62° 45' W.
2264	Sch.	New Boxer.....	80	1845	1	0	Stranded.....	Jan. 5, 1912	Isle au Haut, Me.
130823	*Sch.	Number Sixteen.....	929	1899	5	0	Feb. 12, 1912	Great Point, Nantucket Sound, Mass.
19406	Sch.	Oliver Mitchell.....	320	1874	6	0	Collided with st. s. Milli-rocket.	Sept. 26, 1911	Plum Island, Long Island Sound N. Y.

¹ Sailed from Norfolk, Va., Dec. 29, 1911, for Paramaribo, Dutch Guiana, and has not since reported.² Sailed from Wiggins, S. C., for Philadelphia, Pa., Aug. 25, 1911, and has not since reported.

LOSS OF AMERICAN VESSELS REPORTED DURING FISCAL YEAR 1912—Continued

SAILING VESSELS—Continued.

Official No.	Rlg.	Name of vessel.	Gross tonnage.	Year built.	On board.	Lives lost.	Casualty.		
							Nature.	Date.	Place.
155395	Sch.	Oliver J. Olson.	667	1900	10	0	Stranded	Oct. 3, 1911	Cape Falso, Lower California.
19424	Slp.	Our Fritz.	16	1874	0	0	Foundered	Aug. 27, 1911	Charleston, S. C.
201800	Sch.	Patrician.	125	1905	20	10	Stranded	Mar. 15, 1912	Jordan Bay, Nova Scotia.
150499	Sch.	Piumie E. Smith.	16	1890	2	0	Collided with st. s. City of Millford.	June 9, 1911	Alexandria, Va.
204459	*Sch.	Pocomoke.	827	1907	4	0	Foundered	Jan. 9, 1912	50 miles SW. Cape Hatteras, N. C.
110005	Sch.	Ranger.	24	1871	10	0	do.	June 29, 1912	Gay Head, Vineyard Sound, Mass.
111101	Sch.	Bena.	42	1877	2	0	Stranded	Aug. 5, 1911	Boston Harbor, Mass.
21485	Sch.	Robert T. Graham.	70	1885	12	0	Fire; explosion	July 14, 1911	Fire Island, N. Y.
111309	Sch.	Ruth E. Godfrey ¹ .	597	1900	9	9	Foundered	do.	do.
22702	Slp.	S. B. Latham.	10	1891	0	0	do.	Aug. 27, 1911	Charleston, S. C.
116354	*Sch.	S. D. Carleton.	1,874	1890	5	0	Stranded	Mar. 25, 1912	Cobbs Island, Va.
115252	Sch.	Sadie Wilcut.	365	1874	6	0	Collided with sch. George D. Edmands.	Apr. 30, 1911	Cape Cod, Mass.
23058	Sch.	St. Leon.	83	1871	3	0	Stranded	Mar. 15, 1912	Pigeon Hill Bay, Me.
201555	Sch.	Samuel J. Goucher.	2,547	1904	13	0	do.	Nov. 12, 1911	Isle of Shoals, N. H.
115836	Sch.	Sarah D. Fell.	578	1882	7	0	Abandoned	Aug. 10, 1911	Near Cape Lookout, N. C.
116153	Bk.	Silicon.	448	1887	8	0	Stranded	Dec. 12, 1911	Colorado Reef, Cuba.
23683	Sch.	Sonoma.	1,063	1868	9	0	Foundered	July 1, 1911	P'ant Reyes, Cal.
116102	Sch.	Sophie Amelia K.	47	1886	5	0	do.	Aug. 27, 1911	Charleston, S. C.
116465	Sch.	Sparta.	6	1891	0	0	do.	Oct. 10, 1906	P'apps Bayou, Fla.
14465	Sch.	Star of the Sea.	967	1887	11	0	Stranded	Oct. 26, 1911	Florida Reefs, Fla.
116382	Sch.	Stella B. Kaplan.	1,078	1891	9	0	do.	Sept. 18, 1911	Chesapeake Bay, Va.
115688	Sch.	Stephen G. Hart.	605	1879	8	0	Abandoned	Sept. 21, 1911	25 miles west of Bermuda.
126216	*Sch.	Sterling.	2,364	1884	6	0	Foundered	Jan. 9, 1912	Block Island, R. I.
23369	Bk.	Sunbeam.	255	1856	8	0	Stranded	Oct. 30, 1911	Sapelo Island, Ga.
200971	Sch.	Susan and Mary.	124	1905	18	0	do.	Nov. 1, 1911	Point Allerton, Mass.
145801	*Sch.	Thaxter.	843	1899	4	4	Foundered	Mar. 15, 1912	12 miles SE. Shinnecock, N. Y.
24990	Sch.	Theresa Wolf.	307	1873	7	0	Stranded	Aug. 11, 1911	Cape Cod, Mass.
25204	Sch.	Uriah Timmons.	24	1874	3	0	Foundered	July 5, 1911	Springfield Bluff, Ga.
161773	Slp. y.	Vencedor.	18	1896	10	0	Stranded	July 23, 1911	Fishermans Island, Lake Michigan.
25945	*Sch.	Virginia.	704	1877	5	0	Foundered	Aug. 30, 1906	Cape Fear, N. C.
80590	Sch.	W. C. Kirwan.	39	1876	3	0	do.	Sept. 29, 1911	Sandy Point, Md., Chesapeake Bay.
81305	Sch.	W. E. Morrissey.	123	1890	8	0	Stranded	Jan. 11, 1912	Newfoundland.
201412	Sch.	Walter P. Goufart.	84	1904	14	1	do.	May 12, 1912	Shelburne, Nova Scotia.
81855	Sch.	WESTFIELD.	458	1891	7	0	do.	Dec. 3, 1911	Havana, Cuba.
81799	Sch.	Wm. Nottingham.	1,204	1902	11	0	Abandoned	Oct. 9, 1911	Off Cape Disappointment, Wash.
62866	*Sch.	Wm. A. Young.	434	1883	6	0	Foundered	Nov. 17, 1911	Between Middle and Thunder Bay Islands, Lake Huron.
81239	Sch.	William K. Park.	1,252	1889	9	0	Abandoned	Oct. 9, 1911	Lat. 45° N., long. 50° W.
204876	Sch.	William R. Wilson.	1,385	1908	10	0	Stranded	Jan. 13, 1912	Pickles Reef, Fla.
80738	Sch.	Willie Wallace.	22	1879	3	0	do.	Oct. 28, 1911	Florida Reefs, Fla.
81205	Sch.	Willie H. Child.	626	1888	8	0	do.	Aug. 17, 1911	Beach Gull Shoal, N. C.
200629	Sch.	Winfield S. Shuster.	1,481	1904	11	0	do.	Oct. 27, 1911	Isaac Shoal, Fla.
80439	Sch.	Winnie Lawry.	246	1874	5	0	do.	Apr. 28, 1912	Rockport, Mass.
80267	Sch.	Witch Hazel.	251	1872	6	3	do.	Nov. 12, 1911	New Haven, Conn.

STEAM VESSELS.

105937	St. s.	A. L. Hopkins.	639	1880	13	0	Foundered	Oct. 2, 1911	Ontonagon, Mich.
107207	St. s.	A. R. Hall.	60	1896	5	0	do.	Nov. 12, 1911	Greenville, Miss.
106590	*St. p.	Ada V.	23	1888	0	0	Burned	Feb. 23, 1912	Ripley, Ohio.
208784	Ga. s.	Alberta.	8	1908	0	0	do.	Nov. 28, 1911	Medleys Landing, Mo.
204716	Ga. s.	Alice.	13	1907	0	0	Stranded	Aug. 27, 1911	Charleston, S. C.
200070	*St. p.	Annabell King.	86	1903	8	0	Struck pier	Dec. 31, 1911	Knoxville Tenn.
204400	Ga. s.	Annie C.	9	1907	2	0	Stranded	Sept. 15, 1908	Kissimmee, Fla.
200386	*Ga. p.	Arkinsaw.	14	1903	2	0	Foundered	Apr. 8, 1912	Arkansas River, Ark.
105784	St. s.	Arundell.	339	1878	24	0	Burned	Oct. 18, 1911	Douglas, Mich.
3738	*St. p.	Bessie Smith.	127	1897	4	0	do.	Mar. 20, 1911	Parkersburg, W. Va.
200518	*St. p.	Hob Blanks.	265	1903	70	0	do.	Mar. 2, 1912	Raccourl Landing, La.
201279	St. s.	CAROLYN.	2,241	1889	27	0	Stranded	Jan. 10, 1912	Metinic Island, Me.
201225	*St. p.	Carrie B. Schwing.	98	1904	8	0	Burned	Feb. 28, 1912	Bayou Natchez, La.
126187	Ga. s.	Carrier Dove.	92	1884	15	0	Stranded	Feb. 23, 1912	Discovery Passage, British Columbia.
126949	St. s.	City of Kalamazoo.	729	1893	22	0	Burned	Nov. 11, 1911	Manistee, Mich.
126171	*St. p.	Corozal.	283	1883	1	0	do.	Jan. 18, 1912	New Orleans, La.
127322	Ga. s.	Creedmoor.	10	1899	2	0	Stranded	Jan. 9, 1912	Stonington, Me.
200037	Ga. s.	Citrew.	10	1903	1	0	Collided with st. s. Columbia.	Mar. 6, 1912	North Bend, Coos Bay, Oreg.
157065	St. s.	D. Leuty.	646	1882	13	0	Stranded	Oct. 31, 1911	Marquette, Mich.

¹ Sailed from Tocopilla, Chile, for Port Townsend, Wash., Aug. 28, 1911, and has not since reported.

LOSS OF AMERICAN VESSELS REPORTED DURING FISCAL YEAR 1912—Continued.

STEAM VESSELS—Continued.

Official No.	Rlg.	Name of vessel.	Gross tonnage.	Year built.	On board.	Lives lost.	Casualty.		
							Nature.	Date.	Place.
157213	St. s.	Daniels Island.	15	1888	0	0	Foundered.	Aug. 27, 1911	Charleston, S. C.
204914	Ga. s.	Dena H.	13	1907	4	0	Burned.	Nov. 7, 1911	Alamo Beach, Matagorda Bay, Tex.
117235	*St. p.	Diamond.	84	1903	15	5	Explosion.	Dec. 3, 1911	Avalon, Pa., Ohio River.
136301	*St. p.	Dixie.	35	1892	8	0	Burned.	Oct. —, 1907	Lock No. 10, Kentucky River, Ky.
208558	*St. p.	Dodge Hester.	206	1889	19	0	do.	July 23, 1911	Clearwater, Fla.
206839	Ga. s.	Edna Mae.	6	1909	10	0	Explosion.	Sept. 26, 1911	Manteo, N. C.
201176	Ga. p.	Elanora.	11	1904	3	0	Burned.	—, 1911	Little Kanawha River, W. Va.
136031	St. s.	Elsie.	159	1889	0	0	Foundered.	Dec. 31, 1910	Valdez, Alaska.
135948	Ga. s.	Emily B.	43	1887	3	0	Stranded.	Jan. 6, 1912	Mosquito Inlet, Fla.
136422	*St. p.	Enos Taylor.	64	1893	7	0	Burned.	Mar. 15, 1912	De Koven, Ky.
136638	St. s.	Esther.	15	1901	4	0	Collided with st. s. No. 17 M. F. D.	Jan. 27, 1912	Milwaukee, Wis.
201984	Ga. s.	Evening Star.	31	1905	7	0	Stranded.	Nov. 13, 1911	St. Joseph, Mich.
120956	*St. p.	F. B. Williams.	86	1893	11	0	Burned.	Jan. 13, 1912	Belle River, Bayou Teche, La.
120797	St. s.	F. H. Prince.	2,047	1890	17	0	do.	Aug. 8, 1911	Kelleys Island, Ohio, Lake Erie.
120704	Ga. s.	F. S. Redfield.	469	1887	23	0	Stranded.	Aug. 27, 1911	Cape Prince of Wales, Alaska.
120140	St. s.	Fannie.	14	1874	4	0	Burned.	May 29, 1912	Buffalo Bayou, Tex.
203209	Ga. s.	Fannie E. Moffat.	14	1906	6	0	Stranded.	Aug. 29, 1911	Chadwick, N. J.
121131	St. s.	Fawn.	42	1900	5	0	do.	Mar. 22, 1912	Myrtle Beach, N. C.
206265	St. s.	FLORA M. HILL.	623	1874	30	0	Crushed by ice.	Mar. 11, 1912	Chicago, Ill.
121245	Ga. s.	Florence.	14	1902	3	0	Stranded.	Oct. 31, 1911	Annisquam Bar, Gloucester, Mass.
200120	St. s.	Frances.	93	1903	5	0	Burned.	May 20, 1912	Cairo, Ill.
121225	St. s.	Franklin Pierce.	36	1902	0	0	Foundered.	Aug. 27, 1911	Charleston, S. C.
86421	Ga. y.	Gelsa.	23	1898	7	0	Struck dock.	Apr. 20, 1912	Do.
85279	Ga. s.	Genia.	14	1873	2	0	Stranded.	Nov. 12, 1911	Brooklyn, N. Y.
85877	*St. p.	George L. Bass.	53	1885	22	0	Struck snag.	Oct. 27, 1911	Sheppardstown, Miss.
106883	St. s.	George T. Clark.	20	1891	4	0	Foundered.	Aug. 28, 1911	Savannah, Ga.
85742	St. s.	Goldsboro.	681	1882	14	0	Stranded.	Feb. 27, 1912	Brandywine Shoals, Delaware Bay.
85328	St. p.	Governor Andrew.	495	1874	23	2	Burned.	June 18, 1911	East Boston, Mass.
203825	St. s.	Grant.	327	1871	40	0	Stranded.	Dec. 27, 1911	Hecat Strait, British Columbia.
95886	*St. p.	H. K. Bedford.	139	1885	29	0	Crushed by ice.	Feb. 27, 1912	Waverly, W. Va., Ohio River.
95971	*St. p.	Harmony.	96	1888	9	0	Struck pier.	Sept. 18, 1911	Lock No. 5, Ohio River.
96412	St. s.	Henry H. Stanwood.	44	1898	9	0	Collided with Br. st. s. Stephens.	Aug. 12, 1911	New York, N. Y.
80888	*St. p.	Hiwatha.	256	1882	2	0	Burned.	Nov. 30, 1911	Louisville, Ky.
204620	*Ga. p.	Huntress.	9	1907	0	0	Foundered.	Oct. 10, 1910	Evansville, Ind.
201108	Ga. y.	Imp.	20	1899	3	0	do.	Aug. 27, 1911	Charleston, S. C.
100591	*St. p.	Imperial.	494	1894	1	0	Burned.	June 17, 1912	New Orleans, La.
3198	St. s.	Interboro.	122	1882	5	0	do.	Dec. 22, 1911	Mount St. Vincent, N. Y.
200371	*St. p.	Iron City.	118	1903	14	0	Stranded.	Sept. 8, 1911	Laurie Bar, Ohio River.
76848	*St. p.	J. E. Trudeau.	242	1889	45	10	Burned.	Feb. 29, 1912	Belle River, La.
77189	*St. p.	J. N. Harbin.	142	1895	23	0	Stranded.	Aug. 25, 1911	Lake Landing, Mississippi River.
77247	*St. p.	J. W. Swayze.	86	1896	1	0	Foundered.	Aug. 20, 1911	Jonesville, La.
207165	Ga. s.	Janie.	9	1909	0	0	do.	Aug. 27, 1911	Charleston, S. C.
206188	Ga. s.	Jennette.	11	1909	3	0	Burned.	May 13, 1912	Sandy Point, Wash.
77217	St. s.	Jennie B.	48	1896	3	0	do.	Mar. 9, 1912	Berwick, La.
203065	*St. p.	Jewel.	32	1906	13	0	Snagged.	Mar. 3, 1911	Fortyou Macon, La.
203943	St. s.	JOHN MITCHELL.	4,468	1907	28	3	Collided with st. s. W. H. Mack.	July 9, 1911	Vermilion Point, Mich.
76873	St. s.	JOHNETT.	1,935	1890	20	0	Collided with st. s. Henry Phipps.	Sept. 22, 1911	St. Clair River, Mich.
76687	*St. p.	Jos. L. Stephens.	85	1887	4	0	Burned.	Jan. 8, 1912	Cairo, Ill.
201476	Ga. s.	Juno.	13	1904	2	0	do.	July 3, 1911	Lyndenhurst, N. Y.
161206	*St. p.	Katie Mc.	41	1902	0	0	do.	May 5, 1912	Proctorville, Ohio.
208192	Ga. s.	Kittie.	6	1908	3	0	do.	Apr. 18, 1912	Thebes, Ill.
203521	Ga. s.	Knocker.	9	1906	0	0	do.	Jan. —, 1911	Morgan City, La.
203496	*St. p.	Koyukuk.	260	1906	14	0	Foundered.	May 12, 1911	Tanana River, Alaska.
141512	Ga. s.	Lacibell.	12	1897	0	0	do.	Apr. —, 1912	Near Ketchikan, Alaska.
201135	*St. p.	Laura Sutcliffe.	42	1904	6	0	Burned.	Feb. 18, 1911	Berwick, La.
202448	St. s.	Leal.	20	1905	3	0	Collided with Dr. st. s. Perico.	—, 1909	Panama, Canal Zone.
206524	Ga. s.	Leo.	37	1908	8	0	Burned.	Mar. 12, 1912	Thatchers Island, Mass.
141710	*St. p.	Leona.	145	1901	0	0	do.	Feb. 3, 1912	La Center, Wash.
200143	Ga. s.	Lewie Warren.	17	1903	5	5	Foundered.	July 28, 1911	Cape Cod, Mass.
207621	Ga. s.	Lewiston.	11	1910	4	0	Burned.	Apr. 4, 1911	Port Madison, Wash.
202578	*St. p.	Lorene.	14	1905	0	0	do.	Nov. 23, 1911	Fort Snelling, Minn.
201582	*Ga. p.	Louis E. Dedrick.	12	1904	0	0	do.	Apr. 2, 1912	Carrollton, Ky.
206325	*St. p.	Lucile.	65	1899	27	0	Foundered.	May 24, 1912	Yazoo River, Miss.
202969	*St. p.	M. L. Thornton.	28	1903	5	0	Burned.	Dec. 9, 1911	Letart, Ohio.
93271	St. s.	McKinley.	66	1902	4	0	do.	Oct. 17, 1911	Willcohet Bay, Wash.
201203	Ga. s.	Magnolia.	12	1904	2	0	do.	July 20, 1911	Paulsboro, N. J.
16445	St. s.	Maine.	332	1892	11	0	do.	July 16, 1911	Marino City, Mich.
93036	Ga. s.	Majestic.	17	1900	9	1	Foundered.	Oct. 20, 1911	New Orleans, La.
91782	St. s.	Mary.	27	1885	5	0	Burned.	July 4, 1911	James River, Va.
201145	*Ga. p.	Mary E.	11	1904	2	0	Crushed by ice.	Jan. 19, 1912	Paris Landing, Ind.

LOSS OF AMERICAN VESSELS REPORTED DURING FISCAL YEAR 1912—Continued.

STEAM VESSELS—Continued.

Official No.	Rtg.	Name of vessel.	Gross tonnage.	Year built.	On board.	Lives lost.	Casualty.		
							Nature.	Date.	Place.
17955	Ga. s.	Mary A. Downs	12	1868	5	0	Stranded	July 29, 1911	Vinalhaven Island, Me.
91623	Ga. s.	Mary F. Smith	33	1883	9	0	do.	Sept. 6, 1911	Green Island, Nova Scotia.
83071	St. s.	Mignon	14	1897	2	0	Burned	Oct. 18, 1911	Rock Island, Ill.
204078	Ga. p.	Minnesota	22	1907	0	0	do.	Nov. 23, 1911	Fort Snelling, Minn.
205737	*St. p.	Morgan	51	1908	9	0	do.	Sept. 29, 1911	Haddux Ferry, Ky.
17112	*St. s.	Morris L. Keen	21	1895	4	0	Foundered	Jan. 29, 1912	Baltimore Harbor, Md.
91765	*St. p.	Multnomah	312	1885	19	0	Collided with st. s. Iroquois	Oct. 27, 1911	Seattle, Wash.
131007	Ga. s.	Naualaha	16	1900	0	0	Burned	Sept. 23, 1911	Gaudalupe River, Tex.
206479	Ga. s.	Nautilus	9	1909	2	0	do.	Nov. 28, 1911	Blanchard, Wash.
130860	St. s.	Nellie	14	1890	0	0	do.	Nov. 7, 1911	Mobile, Ala.
130748	Ga. s.	Nellie	17	1898	0	0	Foundered	Jan. 10, 1912	Ocracoke Inlet, N. C.
131002	Ga. s.	Nelson C. Smith	35	1903	9	0	Burned	June 12, 1912	Port Monmouth, N. J.
203506	Ga. s.	Nettle A. Ruark	14	1906	4	0	do.	May 29, 1911	Poplar Island, Chesapeake Bay, Md.
131006	Ga. s.	Nokomis	32	1903	9	5	Foundered	July 28, 1911	Nantucket, Mass.
205198	Ga. s.	North Star No. 1	8	1908	6	0	Stranded	Jan. 20, 1912	Coos Bay, Ore.
208324	Ga. s.	Occidental	22	1911	5	0	Burned	Oct. 6, 1911	Holmes Harbor, Wash.
207905	Ga. s.	Paul	91	1910	13	0	Collided with Br. st. s. Here- da	Jan. 27, 1912	Poverty Point, La., Mississippi River.
206362	Ga. s.	Pegg	13	1911	4	1	Burned	Apr. 5, 1912	Rock Slough, Cal.
200077	St. s.	Perdita	286	1903	25	0	do.	Oct. 10, 1911	Ludlow Rocks, Wash.
25078	St. s.	Pottsville	72	1864	9	0	do.	Nov. 12, 1911	Wilson Point, Conn.
126288	St. s.	Precursor	57	1885	4	0	do.	June 14, 1912	Port Jefferson, N. Y.
200929	*Ga. p.	Pride of Virginia	13	1903	5	0	do.	Yazoo City, Miss.
207702	Ga. s.	Prisella	26	1910	3	0	do.	Aug. 15, 1911	Texas City, Tex.
110154	St. s.	Raleigh	1,205	1871	14	3	Foundered	Nov. 30, 1911	Port Colborne, Ontario.
111425	St. s.	Ramona	1,061	1902	75	0	Stranded	Sept. 10, 1911	Christian Sound, Alaska.
111083	St. s.	Rappahannock	2,380	1895	18	0	Foundered	July 25, 1911	Jackfish Bay, Lake Superior.
21455	St. p.	River Queen	578	1864	15	0	Burned	July 8, 1911	Washington, D. C.
208934	Ga. y.	Romania	24	1911	5	0	Stranded	July 24, 1911	Yarmouth, Nova Scotia.
111322	*Ga. p.	Rose	9	1899	0	0	Foundered	June —, 1905	Paducah, Ky.
206492	Ga. s.	Rose	19	1908	0	0	Burned	Apr. 4, 1912	Mandarin, Fla.
127280	*St. p.	S. B. Duncan	432	1898	1	0	do.	Jan. 21, 1912	Vicksburg, Miss.
115181	Ga. s.	Samuel Brush	20	1873	0	0	Foundered	Aug. 27, 1911	Charleston, S. C.
115979	St. s.	Santa Rosa	2,416	1884	282	4	Stranded	July 7, 1911	Point Arguello, Cal.
116160	St. s.	Signal	475	1857	7	0	do.	June 28, 1911	San Francisco, Cal.
116053	St. s.	Sirius	22	1885	55	7	Foundered	Aug. 1, 1911	Massena, N. Y.
200343	*St. p.	Southland	261	1903	0	0	Stranded	Nov. —, 1911	Dublin, Ga.
212982	*St. p.	Stella	18	1883	3	0	Foundered	Jan. 4, 1912	Mudds Landing, Ill.
22796	St. s.	Stephen E. Babcock	46	1863	4	0	Burned	Aug. 8, 1911	Bridgeport, Conn.
207457	Ga. s.	Stone Harbor	10	1910	14	0	do.	June 24, 1912	Stone Harbor, N. J.
208882	*Ga. p.	Sun	8	1909	2	0	Collided with st. p. Kath- erine	Nov. 13, 1911	Chatanooga, Tenn.
117199	*Ga. p.	Susie	25	1902	5	0	Foundered	Aug. 2, 1911	Le Beau, S. Dak.
116129	St. s.	Susie Magwood	19	1886	5	0	do.	Aug. 27, 1911	Charleston, S. C.
110438	St. st.	Sydney C. McLouth	2,220	1880	15	0	Burned	June 27, 1912	8 miles NE. Ponsaukee, Wis.
145555	St. s.	Tampa	1,972	1890	16	0	Collided with st. s. John W. Gales	July 18, 1911	Walkerville, Ontario.
135829	St. s.	TAURUS	228	1885	16	0	Stranded	Feb. 16, 1912	South Pass, Mississippi River, La.
208328	*St. p.	Teal	25	1911	2	0	Burned	Dec. 26, 1911	Memphis, Tenn.
200012	*St. p.	Telegraph	386	1903	18	0	Collided with st. s. Alameda	Apr. 25, 1912	Seattle, Wash.
24252	Ga. s.	Theresa	18	1864	3	0	Foundered	July 20, 1911	Pico, Azores.
145648	St. s.	Thomas Cranage	2,219	1893	17	0	Stranded	Sept. 25, 1911	Watcher Island, Georgian Bay, Ontario.
24996	St. s.	Thomas Morgan	52	1873	0	0	Foundered	Aug. 27, 1911	Charleston, S. C.
91998	St. s.	Three Brothers	583	1888	13	0	Stranded	Sept. 27, 1911	South Manitow Island, Mich.
86150	Ga. s.	Tidy Adly	13	1886	3	0	Burned	Sept. 4, 1911	Boston Harbor, Mass.
145742	*St. p.	Tourist	66	1897	4	0	do.	Aug. 18, 1911	Riverdale, Ill., Calumet River.
203889	Ga. s.	Tourist	6	1907	1	0	Stranded	Jan. 9, 1912	Point San Miguel, Mexico.
145833	St. s.	Transport	164	1899	17	1	Foundered	Aug. 27, 1911	Washington Sound, Wash.
145713	*St. p.	Trilby	80	1896	6	0	Burned	Nov. 30, 1911	Oakland, Cal.
145910	Ga. s.	Tyre	13	1901	2	0	do.	July 28, 1911	Jacksonville, Fla.
25196	St. s.	Undine	42	1872	11	0	Struck log	Mar. 3, 1912	Currituck Sound, N. C.
126766	*St. p.	Vashon	342	1891	12	0	Burned	Nov. 28, 1911	Victoria, British Columbia.
204409	Ga. s.	Vesta	6	1904	0	0	do.	Oct. 20, 1910	Keokuk, Iowa.
136180	Ga. s.	Vlda	42	1891	0	0	Stranded	Apr. 27, 1912	Tillamook Bar, Ore.
81175	Ga. s.	Vixen	14	1888	7	0	Burned	Aug. 26, 1911	Silver Springs, Fla.
203141	*St. p.	W. R. Todd	172	1906	13	0	Struck bridge	June 28, 1912	Pasco, Wash.
202115	*St. p.	Wade	33	1905	7	0	Foundered	Mar. 25, 1912	New Orleans, La.
11857	St. s.	Warrington	375	1868	12	0	Stranded	Aug. 21, 1911	Charlevoix, Mich.
205942	Ga. s.	Weasel	8	1907	4	0	do.	Nov. 23, 1911	Cape Anne, Mass.
205928	Ga. s.	Whale Bay	12	1908	4	0	Burned	Jan. 13, 1912	New Orleans, La.
81316	Ga. s.	Wild Duck	15	1890	41	0	Collided with st. s. Archie Crossman	Aug. 20, 1911	Newark Bay, N. J.
203390	*St. p.	Wm. Edenborn	239	1906	10	0	Foundered	May 5, 1911	Naples, La.
204543	*Ga. p.	Youtsey	8	1907	1	0	Burned (explosion)	Sept. 15, 1912	Chilo, Ohio.
201147	Ga. y.	Zeta No. 2	17	1904	2	0	Stranded	Jan. 20, 1906	St. Augustine Inlet, Fla.

LOSS OF AMERICAN VESSELS REPORTED DURING FISCAL YEAR 1912—Continued.

UNRIGGED VESSELS.

Official No.	Rtg.	Name of vessel.	Gross tonnage.	Year built.	On board.	Lives lost.	Casualty.		
							Nature.	Date.	Place.
162398	Barge...	Albert.....	135	1906	0	0	Foundered.....	Aug. 25, 1911	Atchafalaya Bay, La.
162224	Canal boat.	Alida B.....	118	1899	1	0	do.....	June 7, 1911	Off Captain Island, L. I. Sound.
164220	Canal boat.	Anna Kenny.....	103	1890	1	0	do.....	June 21, 1912	1 miles S. of Poughkeepsie, N. Y.
164363	Barge...	Blanche.....	15	1910	0	0	Crushed by ice.....	Feb. —, 1912	Wheeling, W. Va.
31450	Barge...	Brilliant.....	319	1881	2	0	Foundered.....	July 23, 1911	Off Fort Adams, R. I.
34448	Barge...	Carolina.....	334	1897	2	0	Collided with barge Ellen S. Jennings.....	Feb. 22, 1912	Poplar Island, Chesapeake Bay, Md.
34424	Barge...	Clarke Oil Tank No. 1.....	304	1901	2	0	Stranded.....	Dec. 21, 1911	Sabine Pass, Tex.
34429	Barge...	Clarke Oil Tank No. 2.....	382	1901	2	0	Foundered.....	Dec. 15, 1911	Do.
162734	Canal boat.	Edward Harrigan.....	107	1880	1	0	Collided with unknown vessel.....	June —, 1911	Sorel, Quebec.
162593	Barge...	Elizabeth F. Vane.....	405	1905	2	0	Collided with st. s. Columbia.....	Oct. 19, 1911	Baltimore Harbor, Md.
36831	Barge...	Ellen S. Jennings.....	330	1890	2	0	Collided with barge Carolina.....	Feb. 22, 1912	Poplar Island, Chesapeake Bay, Md.
135779	Barge...	Estelle.....	182	1884	2	0	Collided with Br. st. s. Antaeus.....	May 8, 1912	Newcastle, Del.
37508	Barge...	Float No. 1.....	592	1885	2	0	Foundered.....	Mar. 1, 1912	Mobjack Bay, Va.
42661	Canal boat.	H. D. Tupper.....	116	1881	1	0	Collided with unknown vessel.....	Oct. —, 1910	Chambly, Quebec.
162407	Barge...	Helen R.....	284	1904	1	0	Stranded.....	Oct. 5, 1909	Flushing, N. Y.
163106	Scow...	I. F. Co. No. 1.....	138	1907	1	0	Burned.....	Nov. 28, 1911	Victoria, British Columbia.
163653	Barge...	K. S. L. Co. No. 4.....	23	1906	0	0	Stranded.....	Sept. 20, 1910	Willow Bay, Alaska.
86154	Barge...	Maryland.....	625	1891	4	0	Foundered.....	Dec. 4, 1912	Ludlam Beach, N. J.
18741	Barge...	Nearchus.....	1,274	1873	4	0	Burned.....	Feb. 23, 1912	Judith, R. I.
54593	Scow...	P. C. S. Co. No. 1.....	40	1901	4	0	Foundered.....	Sept. 26, 1911	Norton Sound, Alaska.
162289	Barge...	Penn.....	476	1905	1	0	do.....	Oct. 7, 1911	Race Rock Light, L. I. Sound.
163406	Barge...	Rye.....	392	1907	1	0	do.....	Aug. 31, 1911	Point Judith, R. I.
53280	Barge...	SEARSPORT.....	1,159	1893	5	5	do.....	Nov. 12, 1911	1 mile S. Fire Island, N. Y.
164705	Barge...	T. T. Co. No. 11.....	395	1904	1	0	Abandoned.....	Jan. 13, 1912	Gulf of Mexico.
61096	Barge...	Vermont.....	270	1873	3	2	Foundered.....	Nov. 18, 1911	Plum Island, N. Y.
61118	Canal boat.	Virginia C.....	102	1888	1	0	Collided with unknown vessel.....	July —, 1911	Chambly, Quebec.
164479	Barge...	W. D. Brinnier.....	334	1910	1	0	Foundered.....	Aug. 31, 1911	Narragansett Bay, R. I.

RECAPITULATION OF LOSS OF AMERICAN VESSELS.

Class.	No.	Tons.	On board.	Lives lost.	Class.	No.	Tons.	On board.	Lives lost.
Merchant vessels:					Yachts:				
Sailing.....	161	64,340	830	100	Sailing.....	1	18	10	0
Steam.....	156	40,483	1,944	61	Steam.....	4	84	17	0
Unrigged.....	27	8,951	47	7	Total.....	5	102	27	0
Total.....	344	113,774	2,821	168					

PART V.—GOVERNMENT VESSELS, 1912.

UNITED STATES NAVY.
UNITED STATES ARMY:
 QUARTERMASTER'S DEPARTMENT.
 ENGINEER DEPARTMENT.
 ORDNANCE DEPARTMENT.
TREASURY DEPARTMENT:
 REVENUE-CUTTER SERVICE.
 PUBLIC HEALTH SERVICE.

DEPARTMENT OF COMMERCE AND LABOR:
 LIGHTHOUSE SERVICE.
 COAST AND GEODETIC SURVEY.
 BUREAU OF FISHERIES.
 BUREAU OF IMMIGRATION AND NATURALIZATION.
INTERIOR DEPARTMENT:
 RECLAMATION SERVICE.
ISTHMIAN CANAL COMMISSION.

VESSELS OF THE UNITED STATES NAVY.

[Steel vessels in SMALL CAPITALS, iron in *Italics*, wood in roman.]

Name and class of vessel.	Displacement (normal coal supply).	Net tonnage for Salez Canal.	Dimensions.			Mean draft.	Built.			Propulsion.	Rig and number of masts.	Total indicated horsepower on trial.	Speed.	Coal capacity (in bunkers).	Complement.	
			Length on load water line.	Extreme breadth.			When.	Where.	By whom.						Officers.	Men.
FIRST RATE.																
<i>Battleships.</i>																
	<i>Tons.</i>		<i>ft. in.</i>	<i>ft. in.</i>	<i>ft. in.</i>							<i>Knots.</i>	<i>Tons.</i>			
ALABAMA.....	11,552	4,228	368 0	72 23	23 6	1896-00	Philadelphia, Pa.	Wm. Cramp & Sons.....	2 screws.	2 cage.	11,366	17.01	1,447	34	659	
CONNECTICUT.....	16,000	5,877	450 0	76 10	24 6	1902-06	Navy Yard, N. Y.	United States.....	do.	do.	20,625	18.78	2,452	57	963	
DELAWARE.....	20,000		510 0	85 23	26 11	1907-10	Newport News, Va.	Newport News S. B. & D. Co.	do.	do.	29,529	21.56	2,668	52	890	
FLORIDA.....	21,825		510 0	88 23	28 6	1908-11	Navy Yard, N. Y.	United States.....	Turbine.	do.	41,810	20.75	2,500	60	890	
GEORGIA.....	14,948	5,316	435 0	76 23	23 9	1901-06	Bath, Me.	Bath Iron Works.....	2 screws.	do.	25,463	19.26	1,967	52	886	
IDAHO.....	13,000		375 0	77 0	24 8	1904-08	Philadelphia, Pa.	Wm. Cramp & Sons.....	do.	do.	14,275	17.12	1,824	47	755	
ILLINOIS.....	11,552	4,270	368 0	72 23	23 6	1896-01	Newport News, Va.	Newport News S. B. & D. Co.	do.	do.	12,899	17.45	1,275	34	659	
INDIANA.....	10,288	3,204	348 0	69 3	24 0	1890-95	Philadelphia, Pa.	Wm. Cramp & Sons.....	do.	1 mil.	9,739	15.55	1,500	34	644	
IOWA.....	11,346	3,806	360 0	72 23	24 0	1893-97	do.	do.	do.	1 cage, 1 mil.	12,105	17.09	1,643	34	649	
KANSAS.....	16,000	5,899	450 0	76 10	24 6	1903-07	Camden, N. J.	N. Y. Shipbuilding Co.....	do.	2 cage.	19,757	18.09	2,388	49	904	
KEARSARGE.....	11,520	4,205	368 0	72 23	23 6	1896-00	Newport News, Va.	Newport News S. B. & D. Co.	do.	do.	11,954	16.82	1,640	34	692	
KENTUCKY.....	11,520	4,200	368 0	72 23	23 6	1896-00	do.	do.	do.	do.	12,318	16.90	1,500	34	664	
LOUISIANA.....	16,000	5,866	450 0	76 10	24 6	1902-06	do.	do.	do.	do.	21,350	18.82	2,389	52	904	
MAINE.....	12,500	4,640	388 0	72 23	23 10	1898-02	Philadelphia, Pa.	Wm. Cramp & Sons.....	do.	do.	15,841	18.00	1,860	44	754	
MASSACHUSETTS.....	10,288	3,204	348 0	69 3	24 0	1890-96	do.	do.	do.	1 cage, 1 mil.	10,412	16.21	1,475	34	644	
MICHIGAN.....	16,000		450 0	80 23	21 6	1906-09	Camden, N. J.	N. Y. Shipbuilding Co.....	do.	2 cage.	16,517	18.79	2,380	49	756	
MINNESOTA.....	16,000	5,882	450 0	76 10	24 6	1903-07	Newport News, Va.	Newport News S. B. & D. Co.	do.	do.	20,572	18.85	2,364	52	926	
MISSISSIPPI.....	13,000		375 0	77 0	24 8	1904-08	Philadelphia, Pa.	Wm. Cramp & Sons.....	do.	do.	13,906	17.11	1,824	47	755	
MISSOURI.....	12,500	4,460	388 0	72 23	23 11	1898-03	Newport News, Va.	Newport News S. B. & D. Co.	do.	do.	16,277	18.15	1,887	41	754	
NEBRASKA.....	14,948	5,305	435 0	76 23	23 9	1901-07	Seattle, Wash.	Moran Bros. Co.....	do.	do.	21,911	19.06	1,923		857	
NEW HAMPSHIRE.....	16,000	5,738	450 0	76 10	24 6	1904-08	Camden, N. J.	N. Y. Shipbuilding Co.....	do.	do.	18,104	18.16	2,592	49	904	
NEW JERSEY.....	14,948	5,252	435 0	76 23	23 9	1901-06	Quincy, Mass.	Fore River S. B. Co.....	do.	do.	23,576	19.18	1,946	49	858	
NORTH DAKOTA.....	20,000		510 0	85 23	26 11	1907-10	do.	do.	Turbine.	do.	416,431	21.01	2,676	52	886	
OHIO.....	12,500	4,810	388 0	72 23	23 7	1898-04	San Francisco, Cal.	Union Iron Works.....	2 screws.	do.	16,507	17.82	2,277	47	754	
OREGON.....	10,288	3,354	348 0	69 3	24 0	1890-96	do.	do.	do.	1 mil.	11,111	16.79	1,425	34	644	
RHODE ISLAND.....	14,948	5,252	435 0	76 23	23 9	1901-06	Quincy, Mass.	Fore River S. B. Co.....	do.	2 cage.	20,627	19.01	2,008	49	857	
SOUTH CAROLINA.....	16,000		450 0	80 23	24 6	1906-09	Philadelphia, Pa.	Wm. Cramp & Sons.....	do.	do.	18,357	18.86	2,200	49	756	
UTAH.....	21,825		510 0	88 23	28 6	1908-11	Camden, N. J.	N. Y. Shipbuilding Co.....	Turbine.	do.	428,136	21.04	2,500	60	888	
VERMONT.....	16,000	5,861	450 0	76 10	24 6	1903-07	Quincy, Mass.	Fore River S. B. Co.....	2 screws.	do.	18,249	18.33	2,428	49	904	
VIRGINIA.....	14,948	5,272	435 0	76 23	23 9	1901-06	Newport News, Va.	Newport News S. B. & D. Co.	do.	do.	23,468	19.01	1,924	49	876	
WISCONSIN.....	11,552	4,257	368 0	72 23	23 6	1896-01	San Francisco, Cal.	Union Iron Works.....	do.	do.	12,604	17.17	1,413	34	659	
<i>Armored cruisers.</i>																
CALIFORNIA.....	13,680	4,050	502 0	69 63	24 1	1901-07	San Francisco, Cal.	Union Iron Works.....	2 screws.	1 mil., 1 cage.	29,658	22.20	2,185	48	879	
COLORADO.....	13,680	4,000	502 0	69 63	24 1	1901-05	Philadelphia, Pa.	Wm. Cramp & Sons.....	do.	do.	27,374	22.24	1,929	41	837	
MARYLAND.....	13,680	3,953	502 0	69 63	24 1	1901-05	Newport News, Va.	Newport News S. B. & D. Co.	do.	do.	28,474	22.41	2,054	41	837	
MONTANA.....	14,500	4,509	502 0	72 104	25 0	1905-08	do.	do.	do.	2 mil.	28,280	22.26	2,113	41	906	
NORTH CAROLINA.....	14,500	4,509	502 0	72 104	25 0	1905-08	do.	do.	do.	do.	27,274	22.48	2,113	41	906	
PENNSYLVANIA.....	13,680	4,000	502 0	69 63	24 1	1901-05	Philadelphia, Pa.	Wm. Cramp & Sons.....	do.	1 mil., 1 cage.	29,071	22.44	1,946	41	837	
SOUTH DAKOTA.....	13,680	4,050	502 0	69 63	24 1	1901-07	San Francisco, Cal.	Union Iron Works.....	do.	do.	28,843	22.24	2,185	41	837	
TENNESSEE.....	14,500		502 0	72 104	25 0	1903-06	Philadelphia, Pa.	Wm. Cramp & Sons.....	do.	do.	27,371	22.16	1,874	44	829	
WASHINGTON.....	14,500		502 0	72 104	25 0	1903-06	Camden, N. J.	N. Y. Shipbuilding Co.....	do.	do.	27,463	22.27	2,015	41	902	
WEST VIRGINIA.....	13,680	3,953	502 0	69 63	24 1	1901-05	Newport News, Va.	Newport News S. B. & D. Co.	do.	1 mil., 1 cage.	26,466	22.15	2,054	44	869	
<i>Cruisers.</i>																
BROOKLYN.....	9,215	3,368	400 6	64 8	24 0	1893-96	Philadelphia, Pa.	Wm. Cramp & Sons.....	2 screws.	2 mil.	18,770	21.91	1,350	34	538	
CHARLESTON.....	9,700		424 0	66 0	22 6	1901-05	Newport News, Va.	Newport News S. B. & D. Co.	do.	do.	27,200	22.04	1,776	29	650	
MILWAUKEE.....	9,700	43,401	424 0	66 0	22 6	1901-06	San Francisco, Cal.	Union Iron Works.....	do.	do.	24,166	22.22	1,704	29	650	
ST. LOUIS.....	9,700		424 0	66 0	22 6	1901-06	Philadelphia, Pa.	Neafie & Levy.....	do.	do.	27,264	22.13	1,751	29	649	
SARATOGA.....	8,150	2,838	380 6	64 10	23 3	1890-93	do.	do.	do.	do.	17,603	21.00	1,075	34	543	

¹ Formerly U. S. S. New York.

^a Subject to possible change.

^b Exclusive of 400 tons oil fuel.

^c Main engines and dependencies only.

^d S. H. P.

VESSELS OF THE UNITED STATES NAVY—Continued.

Name and class of vessel.	Displacement (normal coal supply).	Net tonnage for Suez Canal.	Dimensions.			When.	Built.		Propulsion.	Rig and number of masts.	Total indicated horsepower on trial.	Speed.	Coal capacity (in bunkers).	Complement.	
			Length on load water line.	Extreme breadth.	Mean draft.		Where.	By whom.						Officers.	Men.
SECOND RATE.															
<i>Cruisers.</i>															
CHICAGO.....	4,500	a1,560	325 0	48 2 1/2	19 0	1883-89	Chester, Pa.	John Roach & Sons	2 screws.	Sch.	9,000	18.00	850	18	411
COLUMBIA.....	7,350	a2,536	411 7	58 2	22 6	1890-94	Philadelphia, Pa.	Win. Cramp & Sons	3 screws.	do.	18,509	22.80	1,525	18	360
MINNEAPOLIS.....	7,350	a2,537	411 7	58 2	22 6	1891-94	do.	do.	do.	do.	20,892	21.07	1,100	18	360
NEWARK.....	4,083	a1,438	311 5	49 2	18 9	1887-91	do.	do.	2 screws.	do.	8,808	19.00	800	18	359
OLYMPIA.....	5,865	a1,896	340 0	53 0 1/2	21 6	1890-95	San Francisco, Cal.	Union Iron Works	do.	do.	17,313	21.69	1,000	20	428
SAN FRANCISCO.....	4,083	a1,266	310 0	49 2	18 9	1887-90	do.	do.	do.	2 mil. m	9,913	19.52	625	18	321
<i>Scout cruisers.</i>															
BIRMINGHAM.....	3,750		420 0	47 1	16 9	1905-08	Quincy, Mass.	Fore River S. B. Co.	2 screws.	2 mast	15,889	24.33	1,400	22	355
CHESTER.....	3,750		420 0	47 1	16 9	1905-08	Bath, Me.	Bath Iron Works	Turbine.	do.	23,900	26.52	1,375	22	355
SALEM.....	3,750		420 0	47 1	16 9	1905-08	Quincy, Mass.	Fore River S. B. Co.	do.	do.	21,145	25.95	1,400	22	355
<i>Transports.</i>															
BUFFALO ¹	6,000		3391 6	48 3	19 5	1892	Newport News, Va.	Newport News S. B. & D. D. Co.	Screw.	Sch.	3,600	14.50	1,375	29	171
DIXIE ²	6,114	a3,074	3391 6	48 3	19 11	1893	do.	do.	do.	Brlg.	3,800	14.50	1,075	21	322
Prairie ³	6,620		3391 6	48 3	20 9	1890	Philadelphia, Pa.	Wm. Cramp & Sons	do.	do.	3,800	14.50	1,300	18	265
<i>Monitors.</i>															
MONTREY.....	4,084	a 840	256 0	59 0 1/2	14 10	1889-93	San Francisco, Cal.	Union Iron Works	2 screws.	1 mil. m	5,244	13.60	206	19	210
Puritan.....	6,060		290 3	60 1 1/2	18 0	1875-96	Chester, Pa.	John Roach and U. S.	do.	do.	3,700	12.40	306	19	210
THIRD RATE.															
<i>Cruisers.</i>															
ALBANY ⁴	3,430	a1,121	346 0	43 9	16 10	1898-99	Newcastle, England.	Armstrong, Mitchell & Co.	2 screws.	2 mil. m	7,500	20.52	821	18	328
BOSTON.....	3,000	a1,280	277 5	42 2	16 10	1883-87	Chester, Pa.	John Roach & Sons	Screw.	Sch.	4,300	15.60	428	18	251
CHATTANOOGA ⁵	3,200		292 0	44 0	15 9	1899-04	Elizabethport, N. J.	Crescent Ship Yard	2 screws.	do.	5,398	16.65	721	18	291
CINCINNATI.....	3,183	a 934	300 0	42 0	18 0	1889-94	New York, N. Y.	United States	do.	1 pl. m.	8,491	19.91	575	18	285
CLEVELAND ⁶	3,200		292 0	44 0	15 9	1899-03	Bath, Me.	Bath Iron Works	do.	Sch.	4,685	16.45	675	18	291
DENVER ⁷	3,200	a1,566	292 0	44 0	15 9	1899-04	Philadelphia, Pa.	Neafie & Levy	do.	do.	6,202	16.75	675	18	291
DES MOINES ⁸	3,200		292 0	44 0	15 9	1899-04	Quincy, Mass.	Fore River Engine Co.	do.	do.	5,400	16.65	700	18	291
GALVESTON ⁹	3,200		292 0	44 0	15 9	1899-05	Richmond, Va.	Wm. R. Trigg Co.	do.	do.	5,178	16.41	724	18	291
MARBLEHEAD.....	2,072	a 626	257 0	37 0	14 6	1889-94	Boston, Mass.	Harrison Loring	do.	do.	5,450	18.41	346	13	239
MONTGOMERY.....	2,072	a 587	257 0	37 0	14 6	1889-94	Baltimore, Md.	Columbian Iron Works	do.	do.	5,581	19.06	265	19	239
NEW ORLEANS ¹⁰	3,430	a1,130	346 0	43 9	16 10	1896-98	Newcastle, England.	Armstrong, Mitchell & Co.	do.	2 mil. m	7,500	20.00	750	18	327
RALEIGH.....	3,183	a 934	300 0	42 0	18 0	1889-94	Norfolk, Va.	United States	do.	Sch.	8,159	21.12	575	18	285
TACOMA ¹¹	3,200	a1,554	292 0	44 0	15 9	1899-04	San Francisco, Cal.	Union Iron Works	do.	do.	5,424	16.53	710	18	291
Adams (obsolete).....	1,400		1187 3	35 0	14 10	1874-76	Boston, Mass.	D. McKay and U. S.	Screw.	Bark.	800	9.80	141		139
Essex (obsolete).....	1,375		1185 0	35 0	14 3	1874-76	do.	do.	do.	do.	1,200	10.50	155		6
Hartford.....	2,790	a1,273	226 0	44 0	18 2	1858	do.	do.	do.	do.	2,000	12.00	262	11	256
Mohican.....	1,900		216 0	37 0	16 0	1872-83	Mare Island, Cal.	do.	do.	do.	1,156	10.65	168	18	110
<i>Gunboats.</i>															
ANNAPOLIS ¹²	1,010	a 560	168 0	36 0	12 0	1895-97	Elizabeth, N. J.	Lewis Nixon	Screw.	Sch. 3 m	1,227	13.17	230	8	152
CONCORD.....	1,710	a 481	210 0	36 0	14 0	1887-91	Chester, Pa.	N. F. Palmer, Jr., & Co.	2 screws.	Sch.	3,404	16.50	351	10	177
DON JUAN DE AUSTRIA, ¹³	1,130	a 366	210 0	32 0	12 6	1837	Castegona, Spain	Spain	Screw.	do.	911	12.20	204	8	145
DUBUQUE ¹⁴	1,085	568	174 0	35 0	12 3	1903-05	Morris Heights, N. Y.	G. E. & P. Co. & C. L. Seabury	2 screws.	do.	1,220	12.90	246	8	151
HELENA.....	1,392	a 921	250 9	40 1 1/2	9 0	1894-97	Newport News, Va.	Newport News S. B. & D. D. Co.	do.	1 mil. m	1,988	15.50	300	10	177
ISLA DE LUZON ¹⁵	1,130	a 314	192 10	30 1 1/2	11 6	1887	Newcastle, England.	Sir W. G. Armstrong	do.	Sch.	535	11.23	159	8	137
MACHIAS.....	1,177	a 398	204 0	32 1 1/2	12 0	1890-93	Bath, Me.	Bath Iron Works	do.	do.	1,873	15.46	261	10	128
MARIETTA ¹⁶	990	a 532	174 0	34 0	12 0	1895-97	San Francisco, Cal.	Union Iron Works	do.	do.	1,054	13.02	229	8	155
NASHVILLE.....	1,371	a 756	220 0	38 1 1/2	11 0	1894-97	Newport News, Va.	Newport News S. B. & D. D. Co.	do.	do.	2,538	16.30	363	11	171

¹ Formerly Brazilian st. s. Nichteroy.² Formerly st. s. El Rio (136348).³ Formerly st. s. El Sol (136164).⁴ Formerly Brazilian st. s. Almirante Abrue.⁵ Formerly Brazilian st. s. Amazonas.⁶ Formerly Spanish st. s. Don Juan de Austria (prize).⁷ Formerly Spanish st. s. Isla de Luzon (prize).^a Subject to possible change.^b Foreline of stem to center of rudderstock.^c Length between perpendiculars.^d Estimated S. H. P. main engines and dependencies only.^e S. H. P. main engines only.^f Estimated.[†] Sheathed.[‡] Composite.

VESSELS OF THE UNITED STATES NAVY--Continued.

Name and class of vessel.	Displacement (normal coal supply).	Net tonnage for Suez Canal.	Dimensions.			Built.			Propulsion.	Rig and number of masts.	Total indicated horsepower on trial.	Speed.	Coal capacity (in bunkers).	Complement.	
			Length on load water line.	Extreme breadth.	Mean draft.	When.	Where.	By whom.						Officers.	Men.
THIRD RATE--CON.															
Gunboats--Contd.															
	<i>Tons.</i>		<i>Fl. in.</i>	<i>Fl. in.</i>	<i>Fl. in.</i>						<i>Knots.</i>	<i>Tons.</i>			
NEWPORT*.....	1,010	a 560	168 0	36 0	12 0	1895-97	Bath, Me.....	Bath Iron Works.....	Screw...	Bkn...	1,009	12.29	224	8	135
PADUCAH*.....	1,085	568	174 0	35 0	12 3	1903-05	Morris Heights, N.Y.	G. E. & P. Co. & C. J. Seabury & Co. (consol.)	2 screws.	Sch...	1,268	12.85	236	8	154
PRINCETON*.....	1,010	a 560	168 0	36 0	12 0	1895-98	Camden, N. J.....	J. H. Dialogue & Sons.....	Screw...	Bkn...	923	10.64	226	8	148
VICKSBURG*.....	1,010	a 560	168 0	36 0	12 0	1895-97	Bath, Me.....	Bath Iron Works.....	do.....	do.....	1,118	12.71	243	8	152
WHEELING*.....	990	a 518	174 0	34 0	12 0	1895-97	San Francisco, Cal.	Union Iron Works.....	2 screws.	Sch...	1,080	12.88	250	8	155
WILMINGTON.....	1,392	a 921	250 9	40 1 1/2	9 0	1894-97	Newport News, Va.	Newport News S. B. & D. D. Co.	do.....	1 mil. m	1,898	15.08	300	10	177
YORKTOWN.....	1,710	a 482	230 0	36 0	14 0	1887-89	Philadelphia, Pa....	Wm. Cramp & Sons.....	do.....	Sch...	3,392	16.14	341	10	180
Alert (obsolete).....	1,110	a 713	b 177 4	32 0	13 0	1873-75	Chester, Pa.....	John Roach.....	Screw...	Bkn...	560	10.00	197	10	133
Ranger (obsolete).....	1,261	b 177 4	32 0	13 0	1873-76	Wilmington, Del....	Harlan & Hollingsworth..	do.....	do.....	7500	10.00	178	133
Monitors.															
CHEYENNE.....	3,225	252 0	50 0	12 6	1898-02	San Francisco, Cal.	Union Iron Works.....	2 screws.	1 mil. m	2,452	11.80	c 129	13	209
OZARK ¹	3,225	252 0	50 0	12 6	1898-02	Newport News, Va.	Newport News S. B. & D. D. Co.	do.....	do.....	1,830	12.03	344	13	209
TALLAHASSEE ²	3,225	252 0	50 0	12 6	1898-03	Elizabethport, N. J.	Crescent Shipyard.....	do.....	do.....	2,395	12.40	355	13	209
TONOPAH ³	3,225	252 0	50 0	12 6	1898-03	Bath, Me.....	Bath Iron Works.....	do.....	do.....	2,004	13.04	338	13	209
Amphitrite (obsolete).....	3,990	259 3	55 4	14 6	1874-95	Wilmington, Del....	Harlan & Hollingsworth..	do.....	do.....	71,600	10.50	271	19	115
Miantonomoh (obsolete).....	3,990	200 3	55 4	14 6	1874-91	Chester, Pa.....	John Roach and United States.	do.....	do.....	1,426	10.50	250	19	164
Monadnock (obsolete).....	3,990	a 988	258 6	55 5	14 6	1875-96	Vallejo, Cal.....	Continental Iron Works..	do.....	do.....	2,163	11.63	386	19	210
Terror (obsolete).....	3,990	258 8	55 6	14 6	1874-96	Philadelphia, Pa....	Wm. Cramp & Sons and United States.	do.....	do.....	1,600	10.50	276	19	210
Colliers.															
ABARENDA ⁴	6,705	2,133	314 0	42 0	d 22 10	1892	Newcastle, England	Edwards S. B. Co.....	Screw...	Sch...	71,050	9.00	813	10	30
AJAX.....	9,250	3,320	b 375 4	46 6	d 24 8	1890	Glasgow, Scotland..	D. & W. Henderson Co.	do.....	do.....	73,000	10.00	500	10	44
ALEXANDER ⁵	6,181	b 330 0	43 0	d 23 0	1894	Stockton, England..	Riehardson, Duck & Co.	do.....	do.....	71,026	8.75	800	9	30
ARETHUSA ¹⁶	6,159	b 332 0	42 2	20 11	1893	do.....	Craig, Taylor & Co.....	do.....	do.....	71,700	10.00	685	10	32
Brutus ⁶	6,600	a 2,314	b 321 6	41 6	d 23 1	1894	South Shields, England.	J. Redhead & Sons.....	do.....	2 pl. m	71,200	10.00	547	10	30
CAESAR ⁷	5,920	2,072	b 310 0	43 11	d 19 7	1896	Stockton, England..	Ropner & Sons.....	do.....	Sch...	71,500	10.00	761	11	30
CYCLOPS.....	19,360	7,055	b 520 0	65 0	d 27 8	1909	Philadelphia, Pa....	Wm. Cramp & Sons.....	2 screws.	4 pl. m	26,705	14.61	2,233	12	91
HANNIBAL ⁸	4,000	b 263 4	39 3	d 17 7	1898	Sunderland, England	J. Blumer & Co.....	Screw...	Sch...	71,100	9.00	480	8	25
HECTOR.....	11,230	3,902	385 0	53 0	24 8	1908-09	Sparrow Point, Md..	Maryland Steel Co.....	2 screws.	2 masts	63,921	12.87	818	11	71
JUSTIN ⁹	d 277 0	39 0	d 19 8	1891	Middleboro, England	R. Dixon & Co.....	Screw...	Sch...	978	9.98	167	10	25
LEBANON ¹⁰	3,285	b 249 0	37 4 1/2	d 17 3	1894	Philadelphia, Pa....	Wm. Cramp & Sons.....	do.....	do.....	72,200	10.00	188	10	25
LEONIDAS ¹¹	4,023	b 263 3	39 2 1/2	d 17 7	1898	Sunderland, England	S. P. Austin & Son (Ltd.)	do.....	do.....	1,100	8.50	200	10	25
MARS.....	11,230	3,902	385 0	53 0	24 8	1908-09	Sparrow Point, Md..	Maryland Steel Co.....	2 screws.	2 masts	63,818	12.65	818	11	71
NANSHAN ¹²	4,950	b 287 0	39 0	d 21 3	1896	Grangemouth, Scotland.	Grangemouth Dockyard Co.	Screw...	2 pl. m	1,400	10.50	400	10	32
NEPTUNE.....	19,375	520 0	65 0	27 7	1909	Sparrow Point, Md..	Maryland Steel Co.....	2 screws.	4 masts	25,409	12.93	2,000	12	92
NERO ¹³	6,360	a 2,204	b 312 0	41 0	d 22 0	1895	Sunderland, England	J. L. Thompson & Son....	Screw...	Sch...	71,000	9.00	300	10	31
PROMETHEUS.....	12,585	4,350	450 0	60 1	26 0	1906-10	Mare Island, Cal....	United States.....	2 screws.	4 pl. m	7,500	16.00	1,576	12	91
Saturn ¹⁴	4,642	b 283 0	40 5	d 21 3	1890	Wilmington, Del....	Harlan & Hollingsworth..	Screw...	Sch...	1,500	11.00	386	9	30
Sterling ¹⁵	5,663	b 275 0	37 0	d 22 6	1881	Port Glasgow, Scotland.	Duncan & Co.....	do.....	do.....	71,000	11.00	469	9	30
VESTAL.....	12,585	450 0	60 1	26 0	1905-09	New York, N. Y....	United States.....	2 screws.	4 pl. m	7,500	16.00	1,648	12	91
VULCAN.....	11,230	3,902	385 0	53 0	24 8	1908-09	Sparrow Point, Md..	Maryland Steel Co.....	do.....	2 masts	63,736	12.82	818	11	71
Supply ships.															
CULGOA ¹⁷	6,000	2,183	b 334 4	43 0	21 9	1889	Sunderland, England	J. L. Thompson & Son....	Screw...	Sch...	2,383	13.25	957	9	126
Supply.....	4,325	a 2,692	b 342 7	43 4	19 5	1873	Philadelphia, Pa....	Wm. Cramp & Sons.....	do.....	do.....	1,069	9.66	1,029	10	110

¹ Formerly U. S. S. Arkansas.² Formerly U. S. S. Florida.³ Formerly U. S. S. Nevada.⁴ Formerly British st. s. Aharenda.⁵ Formerly British st. s. Atala.⁶ Formerly Norwegian st. s. Peter Jebsen.⁷ Formerly British st. s. Kinglor.⁸ Formerly British st. s. Joseph Holland.⁹ Formerly British st. s. Justin.¹⁰ Formerly st. s. Lebanon (141357).¹¹ Formerly British st. s. Elizabeth Holland.¹² Formerly British st. s. Nanshan.¹³ Formerly British st. s. Whilgift.¹⁴ Formerly British st. s. Norse King.¹⁵ Formerly st. s. Sterling (116744).¹⁶ Formerly British st. s. Lucifline.¹⁷ Formerly British st. s. Culgoa.^a Subject to possible change.^b Length between perpendiculars.^c And 60,816 gallons of oil fuel.^d Mean draft loaded.^e Register length.^f Estimated.^g Main engines only.^h S. H. P. main engines only.^{*} Composite.

VESSELS OF THE UNITED STATES NAVY—Continued.

Name and class of vessel.	Displacement (normal coal supply).	Net tonnage for Suez Canal.	Dimensions.			Built.			Propulsion.	Rig and number of masts.	Total indicated horsepower on trial.	Speed.	Coal capacity (in bunkers).	Complement	
			Length on load water line.	Extreme breadth.	Mean draft.	When.	Where.	By whom.						Officers.	Men.
THIRD RATE—CON.															
<i>Distilling ships.</i>															
<i>Iris</i> ¹	Tons. 6,100	a1,923	Fl. in. 8310 0	Fl. in. 39 0	Fl. in. 24 0	1885	Newcastle, England.	A. Leslie & Co.....	Screw...	Bgn...	21,320	Knots. 10.00	Tons. 300	8	111
RAINBOW ²	4,300	a2,254	b326 0	41 0	17 2	1890	Sunderland, England	James Laing.....	do.....	Sch...	1,800	12.00	1,139	3	174
<i>Refrigerator ships.</i>															
CELTIC ³	8,000		369 8	44 7	24 1	1891	Belfast, Ireland.....	Workman, Clark & Co. (Ltd.)	Screw...	2 pl. m	11,680	10.50	739	9	138
GLACIER ⁴	8,325		b353 0	46 1	25 4	1891	Sunderland, England	J. L. Thompson & Son.....	do.....	Sch...	1,650	12.30	917	8	130
<i>Hospital ships.</i>															
RELIEF ⁵	3,300		299 2	46 0	15 10	1896	Chester, Pa.....	Del. R. I. S. B. & E. Co...	Screw...	2 pl. m	2,666		607	16	130
SOLACE ⁶	5,700		b361 2	44 0	22 0	1896	Newport News, Va..	Newport News S. B. & D. D. Co.	do.....	Sch...	3,200	15.00	1,000	17	148
<i>Prison ship.</i>															
Manila ⁷	1,750		c209 3	31 2	13 0	1881	Leth, Scotland.....	Ramago Ferguson.....	Screw...	Sch...	7500	10.00	186	10	92
<i>Repair ship.</i>															
Panther ⁸	3,380	1,912	d312 1	40 8	15 9	1889	Philadelphia, Pa....	Wm. Cramp & Sons.....	Screw...	Sch...	3,200	13.50	675	10	185
<i>Tenders.</i>															
CASTINE.....	1,177	a398	204 0	32 0	12 0	1890-93	Bath, Me.....	Bath Iron Works.....	2 screws.	Sch...	2,199	16.03	210	10	138
SEVERN ⁹	1,175	a865	175 0	37 0	16 6	1898-99	do.....	do.....	Sails.	Ship.			43		60
<i>Dispatch boats.</i>															
DOLPHIN.....	1,486	a447	240 0	32 0	14 3	1883-85	Chester, Pa.....	John Roach.....	2 screws.	Sch...	2,253	15.50	265	8	145
MAYFLOWER ¹⁰ (yacht).	2,690		273 0	36 0	17 4	1896	Clydebank, Scotland	J. & G. Thomson.....	do.....	do.....	4,600	16.80	525	8	166
FOURTH RATE.															
<i>Prison ship.</i>															
SOUTHERY ¹¹	3,100		b288 0	38 10	21 6	1889	Sunderland, England	R. Thompson Sons & Co..	Screw...	None.....		9.00	380	6	162
<i>Torpedo practice.</i>															
VEUVIUS.....	930		252 4	26 6½	10 7	1887-90	Philadelphia, Pa....	Wm. Cramp & Sons.....	2 screws.	1 pole.	4,295	21.65	132	4	34
<i>Transport.</i>															
GENERAL ALAVA ¹²	1,115		212 6	29 9	11 0	1885	Dumbarton, Scot-land.	A. McMillan & Son.....	Screw...	Sch...	770	10.50	240	8	88
<i>Tender.</i>															
POMPEY ¹³	3,085		b234 0	33 6	15 10	1897	Sunderland, England	S. P. Austin & Son (Ltd.)	Screw...	Sch...		10.50	200	8	106
<i>Gunboats.</i>															
ALVARADO ¹⁴	100		110 0	15 6	5 4		Clydebank, Scotland	Clydebank E. & S. Co.....	Screw...	Sch...	7600		16		21
Callao ¹⁵	243		115 3	17 10	6 6	1887-88	Cañacao, P. I.....	Manila Slip Co.....	2 screws.	do.....	7250	13.00	33	2	29
Elcano ¹⁶	620		157 11	26 0	10 0	1885	Carraca, Spain.....	do.....	do.....	do.....	7600	11.00	94	6	97
Pampanga ^e	243		115 3	17 10	5 6	1887-88	Cañacao, P. I.....	Manila Slip Co.....	do.....	One.....	7250	10.00	33	2	29

¹ Formerly st. s. Nenemsha (92794).² Formerly British st. s. Norse King.³ Formerly British st. s. Celtic King.⁴ Formerly British st. s. Port Chalmers.⁵ Formerly (a st. s. John Englis (77240).⁶ Formerly (a U. S. Q. M. D. Relief⁷ Formerly st. s. Creole (127166).⁸ Formerly Spanish st. s. Manila.⁹ Formerly st. s. Venezuela (181816).¹⁰ Formerly U. S. S. Chesapeake.¹¹ Formerly British st. s. Mayflower.¹² Formerly British st. s. Southery.¹³ Formerly Spanish st. s. General Alava.¹⁴ Formerly British st. s. Harlech.¹⁵ Formerly Spanish st. s. Alvarado (prize).¹⁶ Formerly Spanish st. s. Callao (prize).^e Formerly Spanish st. s. Elcano (prize).^a Subject to possible change.^b Length between perpendiculars.^c Length over all.^d Foreside of stem to center of rudderstock.^e Purchased by War Department.^f Estimated.^g Main engines only.^{*} Sheathed.

VESSELS OF THE UNITED STATES NAVY—Continued.

Name and class of vessel.	Displacement (normal coal supply).	Net tonnage for Suez Canal.	Dimensions.			Built.			Propulsion.	Rig and number of masts.	Total indicated horsepower on trial.	Speed.	Coal capacity (in bunkers).		Complement.	
			Length on load water line.	Extreme breadth.	Mean draft.	When.	Where.	By whom.					Officers.	Men.		
															Ft. in.	Ft. in.
FOURTH RATE—CON.																
<i>Gunboats—Contd.</i>																
	<i>Tons.</i>		<i>Ft. in.</i>	<i>Ft. in.</i>	<i>Ft. in.</i>						<i>Knots.</i>	<i>Tons.</i>				
PANAY ^a	170		94 10	17 3	7 1	1884-85	Cavite, P. I.	Spain.....	2 screws.	One....	125	8.00	20	2	20	
PETREL.....	890	362	181 4	31 0	11 6	1886-89	Baltimore, Md.	Columbian Iron Works....	Screw....	Sch.3m	1,045	11.40	193	8	134	
QUIROS ¹	350		137 9	22 9	7 9	1894-95	Hongkong, China....	Hongkong & Whampoa Dock Co.do.....do.....	650	11.00	78	3	54	
Samar ^a	243		115 3	17 10	6 6	1887-88	Cebu, P. I.	Manila Slip Co.....	2 screws.	One....	250	10.50	33	2	29	
SANDOVAL ²	100		110 0	15 6	5 4		Clydebank, Scotland	Clydebank E. & S. Co....	Screw....	Sch....	660		16		23	
VILLALOBOS ³	370		148 0	23 0	7 6	1895-96	Hongkong, China....	Hongkong & Whampoa Dock Co.do.....do.....	500	11.00	65	3	54	
Wolverine ⁴ (obsolete).	685		164 11	27 0	9 0	1842-44	Erie, Pa.	Stackhouse & Tomlinson..	Paddle....do.....	365	10.50	115		82	
<i>Converted yachts.</i>																
AILEEN ⁵	192		129 0	20 0	8 0	1896	Chester, Pa.	John Roach.....	Screw....	Sch....	500	14.00	45			
DOROTHEA ⁶	594		182 4	23 5	11 5	1897	Philadelphia, Pa.	Wm. Cramp & Sons.....do.....do.....	1,558	14.00	78		50	
EAGLE ⁶	434		155 6	24 0	11 6	1890	Wilmington, Del.	Harlan & Hollingsworth..do.....do.....	850	15.50	66	4	64	
ELFRIDA ⁷	164		101 6	18 0 ¹	7 9	1899do.....do.....do.....do.....	200	10.50	23			
GLOUCESTER ⁸	786		204 0	27 2	12 0	1891	Philadelphia, Pa.	Neafe & Levy.....do.....do.....	2,000	17.00	120	9	70	
HAWK ⁹	375		145 0	22 0	11 6	1891	Paisley, Scotland....	Fleming & Ferguson.....do.....	One....	1,000	14.50	70	4	46	
HUNTRESS ¹⁰	82		97 0	16 0	7 3	1895	Nyack, N. Y.	Chas. L. Seabury & Co....do.....	Sch....	280	14.00	17			
ONEIDA ¹¹	150		110 11	18 6	7 6	1896	Bath, Me.	Bath Iron Works.....do.....do.....	350	12.20	20			
Restless ¹²	158		113 0	16 0	6 6	1887	Chester, Pa.	Houston & Woodbridge....do.....	One....	500	13.00	12			
SCORPION ¹³	775		212 9	28 1	11 0	1896	South Brooklyn, N. Y.	John N. Robbins.....	2 screws.	Sch....	2,800	17.85	133	7	80	
Stranger ¹⁴	359		164 7	23 7	9 3	1880	Philadelphia, Pa.	Wm. Cramp & Sons.....	Screw....do.....	420	14.00	50			
SYLPH ¹⁵	152		123 8	20 0	7 6	1898	Chester, Pa.	John Roach.....do.....do.....	550	15.00	47	3	28	
Sylvia ¹⁵	302		130 0	18 6	10 0	1882	Glasgow, Scotland....	A. Stephen & Sons.....do.....do.....	615	9.00	60			
VIXEN ¹⁶	806		182 3	28 0	12 8	1896	Elizabethport, N. J.	Lewis Nixon.....do.....do.....	1,250	16.00	190	5	74	
WASP ¹⁷	630		180 0	23 0	12 0	1898	Philadelphia, Pa.	Wm. Cramp & Sons.....do.....do.....	1,800	16.50	79	4	32	
YANKTON ¹⁸	975		185 0	27 6	13 10	1893	Leith, Scotland.....	Ramage & Ferguson.....do.....do.....	750	14.00	170	8	78	
<i>Torpedo boats.</i>																
BAGLEY (No. 24).....	175	68	157 0	17 7 ¹	4 11	1898-01	Bath, Me.	Bath Iron Works.....	2 screws.do.....	3,020	29.15	43	2	26	
BAILEY (No. 21).....	280		205 0	19 3	6 10	1897-01	Morris Heights, N. Y.	G. E. & P. Co. and C. L. Seabury.do.....do.....	5,000	30.20	99	2	56	
BARNEY (No. 25).....	175	68	157 0	17 7 ¹	4 11	1898-01	Bath, Me.	Bath Iron Works.....do.....do.....	3,020	29.04	43	2	27	
BIDDLE (No. 26).....	175	68	157 0	17 7 ¹	4 11	1898-01do.....do.....do.....do.....	3,010	28.57	43	2	26	
BLAKELY (No. 27).....	196		175 1	17 9	5 11	1898-04	South Boston, Mass.	Lawley & Sons.....do.....do.....	3,000	25.58	72	2	30	
CRAVEN (No. 10).....	146		147 0	16 4 ¹	4 7	1896-00	Bath, Me.	Bath Iron Works.....do.....do.....	4,200	30.00		3	26	
DAHLGREN (No. 9).....	146		147 0	16 4 ¹	4 7	1896-00do.....do.....do.....do.....	4,200	30.00		3	26	
DAVIS (No. 12).....	154		146 0	15 4	5 10	1896-00	Portland, Oreg.	Wolf & Zwicker.....do.....do.....	1,750	23.41	40	2	26	
DE LONG (No. 28).....	196		175 1	17 9	5 11	1898-02	South Boston, Mass.	Lawley & Sons.....do.....do.....	3,000	25.52	72	2	30	
DU PONT (No. 7).....	165		175 0	17 8 ¹	4 8	1895-97	Bristol, R. I.	Horreshoff Mfg. Co.....do.....do.....	3,800	28.58	76	2	30	
FARRAGUT (No. 11).....	279	160	213 6	20 8	6 0	1896-99	San Francisco, Cal.	Union Iron Works.....do.....do.....	5,600	30.13	95	2	57	
FOOTE (No. 3).....	142		160 0	16 1	5 0	1895-97	Baltimore, Md.	Columbian Iron Works....do.....do.....	2,000	24.53	44	2	26	
FOX (No. 13).....	154		146 0	15 4	5 10	1896-99	Portland, Oreg.	Wolf & Zwicker.....do.....do.....	1,750	23.13	40	2	26	
GOLDSBORO U G O H (No. 20).....	255		198 0	20 7	6 10	1897-05do.....do.....do.....do.....	5,850	27.40	89	3	57	
GWIN (No. 16).....	46		99 6	12 6	3 3	1896-98	Bristol, R. I.	Herreshoff Mfg. Co.....	Screw....do.....	850	20.88	9	2	13	
MCKEE (No. 18).....	65		99 3	12 9	4 3	1896-98	Baltimore, Md.	Columbian Iron Works....do.....do.....	850	19.82	15		13	
MACKENZIE (No. 17).....	65		99 3	12 9	4 3	1896-99	Philadelphia, Pa.	The Chas. Hiltman Co....do.....do.....	1,192	20.11	15	2	13	
MANLY (No. 23).....	30		60 8	9 5	2 11		England.	Yarrow.....do.....do.....	250	17.00			5	
MORRIS (No. 14).....	105		138 3	15 6	4 1	1896-98	Bristol, R. I.	Herreshoff Mfg. Co.....	2 screws.do.....	1,750	24.00	26	2	21	
PORTER (No. 6).....	165		175 0	17 8 ¹	4 8	1895-97do.....do.....do.....do.....	3,500	28.63	78	2	30	

¹ Formerly Spanish st. s. Quiros (prize).² Formerly Spanish st. s. Sandoval (prize).³ Formerly Spanish st. s. Villalobos (prize).⁴ Formerly U. S. S. Michigan.⁵ Formerly st. y. Aileen (107206).⁶ Formerly st. y. Army (106764).⁷ Formerly st. y. Elfrida (136046).⁸ Formerly st. y. Corsair (126777).⁹ Formerly British st. y. Hermione.¹⁰ Formerly st. y. Huntress (96300).¹¹ Formerly st. y. Illawara (100611).¹² Formerly st. y. Restless (107229).¹³ Formerly st. y. Sovereign (116730).¹⁴ Formerly st. y. Stranger (115713).¹⁵ Formerly British st. y. Sylvia.¹⁶ Formerly st. y. Josephine (77232).¹⁷ Formerly st. y. Columbia (127018).¹⁸ Formerly British st. y. Penelope.^a Purchased by War Department.^b Purchased before document issued.^c Length over all.^d Nominal.^e Estimated.^f Subject to possible change.^g Composite.

VESSELS OF THE UNITED STATES NAVY—Continued.

Name and class of vessel.	Displacement (normal coal supply).	Net tonnage for Suez Canal.	Dimensions.			Built.			Propulsion.	Rig and number of masts.	Total indicated horsepower on trial.	Speed.	Coal capacity (in bunkers).		Complement.	
			Length on load water line.	Extreme breadth.	Mean draft.	When.	Where.	By whom.					Officers.	Men.		
FOURTH RATE—CON.																
<i>Torpedo boats—Con.</i>																
	<i>Tons.</i>		<i>Ft. in.</i>	<i>Ft. in.</i>	<i>Ft. in.</i>							<i>Knots.</i>	<i>Tons.</i>			
RODGERS (No. 4)...	142		160 0	16 1	5 0	1895-98	Baltimore, Md.	Columbian Iron Works.	2 screws.		2,411	24.49	41	2	24	
ROWAN (No. 8).....	210		170 0	17 0	5 11	1895-99	Seattle, Wash.	Moran Bros. Co.	do.		3,200	27.07	63	2	30	
SHUBRICK (No. 31)...	200	104	175 0	17 6	5 2	1898-02	Richmond, Va.	Wm. R. Trigg Co.	do.		3,000	26.07	82	2	26	
SOMERS (No. 22).....	150		149 4	17 6	5 10		Elbing, Germany	Schichau Works.	Screw.		31,900	17.50	37		21	
STOCKTON (No. 32)...	200	104	175 0	17 6	5 2	1898-02	Richmond, Va.	Wm. R. Trigg Co.	2 screws.		3,000	25.79	79	2	27	
STRINGHAM (No. 10)...	340		225 0	22 0	6 6	1897-05	Wilmington, Del.	Harlan & Hollingsworth.	do.		47,200	25.33	95	3	55	
THORNTON (No. 33)...	200	104	175 0	17 6	5 2	1898-02	Richmond, Va.	Wm. R. Trigg Co.	do.		3,000	24.88	85	2	30	
TINGEY (No. 34).....	165	103	175 0	17 6	4 8	1898-04	Baltimore, Md.	Columbian Iron Works.	do.		3,000	24.91	73	2	30	
WILKES (No. 35).....	165		175 0	17 7 1/2	4 8	1898-02	Morris Heights, N.Y.	G. E. & P. Co. and C. L. Seabury.	do.		3,495	25.09	66	2	30	
<i>Submarine torpedo boats,^b</i>																
A-1						1900-03	Elizabethport, N. J.	Lewis Nixon								
A-2						1900-03	do.	do.								
A-3						1900-03	San Francisco, Cal.	Union Iron Works.								
A-4						1900-03	Elizabethport, N. J.	Lewis Nixon								
A-5						1900-03	San Francisco, Cal.	Union Iron Works.								
A-6						1900-03	Elizabethport, N. J.	Lewis Nixon								
A-7						1900-03	do.	do.								
B-1						1905-07	Quincy, Mass.	Fore River S. B. Co.								
B-2						1905-07	do.	do.								
B-3						1905-07	do.	do.								
C-1						1905-08	do.	do.								
C-2						1907-09	do.	do.								
C-3						1907-09	do.	do.								
C-4						1907-09	do.	do.								
C-5						1907-09	do.	do.								
D-1						1907-09	do.	do.								
D-2						1907-09	do.	do.								
D-3						1907-10	do.	do.								
E-1						1909-12	do.	do.								
E-2						1909-12	do.	do.								
F-1						1909-12	San Francisco, Cal.	Union Iron Works.								
F-2						1909-12	do.	do.								
<i>Torpedo-boat destroyers.</i>																
AMMEN (No. 35)....	742		289 0	26 1 1/2	8 4	1909-11	Camden, N. J.	New York S. B. Co.	Turbine.	2 masts	14,001	30.48	210	4	85	
HAINBRIDGE (No. 1)	420	229	245 0	23 1	6 6	1898-02	Philadelphia, Pa.	Neafie & Levy	2 screws.	1 mast.	8,000	28.45	181	3	72	
BARRY (No. 2).....	420	229	245 0	23 1	6 6	1898-02	do.	do.	do.	do.	9,000	28.13	181	3	72	
HURROWS (No. 29)...	742		289 0	26 1 1/2	8 4	1908-11	Camden, N. J.	New York S. B. Co.	Turbine.	2 masts	13,254	30.67	210	4	85	
CHAUNCEY (No. 3)...	420	229	245 0	23 1	6 6	1898-02	Philadelphia, Pa.	Neafie & Levy	2 screws.	1 mast.	8,000	28.64	181	3	72	
DALE (No. 4).....	420	229	245 0	23 1	6 6	1898-02	Richmond, Va.	Wm. R. Trigg Co.	do.	do.	8,000	28.00	186	3	72	
DECATUR (No. 8)....	420	229	245 0	23 1	6 6	1898-02	do.	do.	do.	do.	8,000	28.10	186	3	72	
FRAYTON (No. 23)...	742		289 0	26 1 1/2	8 4	1908-10	Bath, Me.	Bath Iron Works.	Turbine.	2 masts	15,524	30.83	210	4	85	
PANNING (No. 37)...	742		289 0	26 1 1/2	8 4	1911-12	Newport News, Va.	Newport News S. B. & D. Co.	do.	do.	12,000	29.50	220	4	82	
FLUSSER (No. 20)...	700		289 0	26 0	8 0	1907-09	Bath, Me.	Bath Iron Works.	do.	do.	11,842	30.41	303	4	85	
HOPKINS (No. 0)....	408		238 9	23 1 1/2	6 0	1898-03	Wilmington, Del.	Harlan & Hollingsworth.	2 screws.	1 mast.	8,450	29.02	153	3	75	
HULL (No. 7).....	408		238 9	23 1 1/2	6 0	1898-03	do.	do.	do.	do.	9,119	28.04	153	3	75	
JENKINS (No. 42)...	742		289 0	26 1 1/2	8 4	1911-12	Bath, Me.	Bath Iron Works.	Turbine.	2 masts	12,000	30.00	220	4	82	
JOVETT (No. 41)...	742		289 0	26 1 1/2	8 4	1911-12	do.	do.	do.	do.	12,000	30.00	220	4	82	
LAMSON (No. 18)....	700		289 0	26 0	8 0	1907-10	Philadelphia, Pa.	Wm. Cramp & Sons.	do.	do.	11,041	28.61	285	4	85	
LAWRENCE (No. 8)...	400		240 7	22 2 1/2	6 2	1898-03	Weymouth, Mass.	Fore River Engine Co.	2 screws.	1 mast.	8,400	28.41	116	3	75	
MCCALL (No. 28)....	742		289 0	26 1 1/2	8 4	1908-11	Camden, N. J.	New York S. B. Co.	Turbine.	2 masts	13,072	30.68	210	4	85	
M A G D O N O U G H (No. 0).....	400		240 7	22 2 1/2	6 2	1898-03	Weymouth, Mass.	Fore River Engine Co.	2 screws.	1 mast.	8,400	28.03	116	3	73	
MAYBANT (No. 31)...	742		289 0	26 1 1/2	8 4	1908-11	Philadelphia, Pa.	Wm. Cramp & Sons.	Turbine.	2 masts	13,140	30.22	246	4	85	
MONAGHAN (No. 32)...	742		289 0	26 1 1/2	8 4	1909-11	Newport News, Va.	Newport News, S. B. & D. Co.	do.	do.	12,410	30.45	234	4	83	
PATTERSON (No. 36)...	742		289 0	26 1 1/2	8 4	1909-11	Philadelphia, Pa.	Wm. Cramp & Sons.	do.	do.	12,622	29.69	240	4	85	
PAULDING (No. 22)...	742		289 0	26 1 1/2	8 4	1908-10	Bath, Me.	Bath Iron Works.	Turbine.	2 masts	17,383	32.80	210	4	85	
PAULJONES (No. 10)...	420	229	245 0	23 1	6 6	1898-02	San Francisco, Cal.	Union Iron Works.	2 screws.	1 mast.	8,000	28.91	179	3	75	

a Estimated.

b Data for submarines confidential.

c Main engines only.

d S. H. P.

e Oil fuel.

f Designed S. H. P.

g Subject to possible change.

VESSELS OF THE UNITED STATES NAVY—Continued.

Name and class of vessel.	Displacement (normal coal supply).	Net tonnage for Suez Canal.	Dimensions.			Built.			Propulsion.	Rig and number of masts.	Total indicated horsepower on trial.	Speed.	Coal capacity (in bunkers).		Complement.	
			Length on load water line.	Extreme breadth.	Mean draft.	When.	Where.	By whom.					Officers.	Men.		
FOURTH RATE—con.																
<i>Torpedo-boat destroyers—Continued.</i>																
	<i>Tons.</i>		<i>Ft. in.</i>	<i>Ft. in.</i>	<i>Ft. in.</i>						<i>Knots.</i>		<i>Tons.</i>			
PERKINS (No. 26).....	742		289 0	26 1 1/2	8 4	1908-10	Quincy, Mass.....	Fore River S. B. Co.....	Turbine.	2 masts	♠11,668	29.76	♠216	4	85	
PERRY (No. 11).....	420	♠ 229	245 0	23 1 1/2	6 6	1898-02	San Francisco, Cal..	Union Iron Works.....	2 screws.	1 mast.	♠ 7,950	28.32	♠179	3	75	
PREBLE (No. 12).....	420	♠ 229	245 0	23 1 1/2	6 6	1898-02	do.....	do.....	do.....	do.....	♠ 7,370	28.03	♠179	3	75	
PRESTON (No. 19).....	700		289 0	26 0	8 0	1907-09	Camden, N. J.....	New York S. B. Co.....	Turbine.	2 masts	♠11,356	29.18	♠253	4	85	
REID (No. 21).....	700		289 0	26 0	8 0	1907-09	Bath, Me.....	Bath Iron Works.....	do.....	do.....	♠12,734	31.83	♠316	4	85	
ROE (No. 24).....	742		289 0	26 1 1/2	8 4	1908-10	Newport News, Va..	Newport News S. B. Co..	do.....	do.....	♠12,290	29.60	♠210	4	85	
SMITH (No. 17).....	700		289 0	26 0	8 0	1907-09	Philadelphia, Pa....	Wm. Cramp & Sons.....	do.....	do.....	♠10,362	28.35	♠208	4	85	
STRETT (No. 27).....	742		289 0	26 1 1/2	8 4	1908-10	Quincy, Mass.....	Fore River S. B. Co.....	do.....	do.....	♠12,789	30.37	♠215	4	85	
STEWART (No. 13).....	420		245 0	23 1 1/2	6 6	1898-02	Morris Heights, N. Y.	Chas. L. Seabury & Co..	2 screws.	1 mast.	♠8,000	29.69	♠184	3	75	
TERRY (No. 25).....	742		289 0	26 1 1/2	8 4	1908-10	Newport News, Va..	Newport News S. B. Co..	Turbine.	2 masts	♠13,350	30.24	♠210	4	85	
TRIPP (No. 33).....	742		289 0	26 1 1/2	8 4	1908-11	Bath, Me.....	Bath Iron Works.....	Turbine.	2 masts	♠14,978	30.90	♠210	4	85	
TRUXTON (No. 14).....	433		248 0	22 3 1/2	6 0	1898-02	Sparrow Point, Md..	Maryland Steel Co.....	2 screws.	1 mast.	♠6,300	28.58	♠184	3	75	
WALKE (No. 34).....	742		289 0	26 1 1/2	8 4	1908-11	Quincy, Mass.....	Fore River S. B. Co.....	2 screws.	1 mast.	♠12,573	29.78	♠227	4	85	
WARREINGTON (No. 30).....	742		289 0	26 1 1/2	8 4	1908-11	Philadelphia, Pa....	Wm. Cramp & Sons.....	Turbine.	2 masts	♠12,846	30.12	♠210	4	85	
WHIPPLE (No. 15).....	433		248 0	22 3 1/2	6 0	1898-02	Sparrow Point, Md..	Maryland Steel Co.....	2 screws.	1 mast.	♠8,300	28.24	♠184	3	75	
WORDEN (No. 16).....	433		248 0	22 3 1/2	6 0	1907-09	do.....	do.....	do.....	do.....	♠8,300	29.86	♠184	3	73	
<i>Tugs.</i>																
Accomac ¹	187		♠ 81 5	19 0	8 5	1891	Newport News, Va..	Newport News S. B. & D. D. Co.....	Screw.....		250	10.00	33		8	
ACTIVE ²	296		♠107 0	22 6	10 0	1888	San Francisco, Cal..	Union Iron Works.....	do.....	1 mast.	600	12.00	80		8	
ALICE ³	356		101 9	25 6	8 0	1893	Tomkins Cove, N. Y.	Rodermont & Co.....	do.....	(†)	250	10.00	15		8	
Apache ⁴	650		141 6	29 0	10 0	1889	Tottenville, N. Y..	A. C. Brown.....	do.....	2 masts	500	10.00	130		8	
Chickasaw ⁵	100		77 2	18 0	8 0	1882	Camden, N. J.....	John H. Dialogue & Son.	do.....	do.....	♠ 160	10.00	20		6	
Choctaw ⁶	350		91 5	21 0	10 0	1892	Philadelphia, Pa....	Neafie & Levy.....	do.....	1 mast.	188	10.00	70		8	
Fortune ⁷	450		♠137 0	26 10	9 6	1865	Boston, Mass.....	James Tetlow.....	do.....	Sch.....	340	10.00	108		29	
Hercules ⁸	198		101 6	20 6	9 0	1888	Camden, N. J.....	John H. Dialogue & Son.	do.....	1 mast.	♠ 350	12.00	40		8	
IROQUOIS ⁹	702		♠152 0	26 0	13 6	1892	San Francisco, Cal..	Union Iron Works.....	do.....	Sch.....	1,000	13.25	205		33	
IWANA ¹⁰	192		♠ 92 6	20 1 1/2	8 0	1891	Boston, Mass.....	City Point Iron Works..	do.....	do.....	300	11.50	35		8	
LOCUST.....			72 2	17 2 1/2		1902	Tacoma, Wash.....	Crawford & Reid.....	do.....	1 mast.	225					
MASSASOIT ⁹	202		189 5	19 0	8 6	1898	Philadelphia, Pa....	Neafie & Levy.....	do.....	do.....	♠ 150	♠9.00	34		8	
Modoc ¹⁰	241		196 9	20 10	9 3	1890	Camden, N. J.....	John H. Dialogue & Son.	do.....	do.....	♠ 175	10.00	40		8	
MOHAWK ¹¹	420		♠104 0	24 0	11 0	1893	Newburgh, N. Y..	Marvel & Co.....	do.....	do.....	400	12.00	32		8	
NARKEETA ⁸	192		♠ 92 6	20 1 1/2	8 0	1891	Boston, Mass.....	City Point Iron Works..	do.....	do.....	300	11.50	35		8	
NAVAJO ¹²	800		141 4	27 6	14 1	1907	Philadelphia, Pa....	Neafie & Levy.....	do.....	2 masts	935	♠12.00			25	
OSCEOLA ¹³	571		125 5	26 3	14 0	1896	do.....	Charles Hillman.....	do.....	Sch.....	♠ 1,000	14.00	150		26	
PATAFSCO.....	755		148 0	29 0 1/2	12 3	1907-09	Portsmouth, N. H..	United States.....	2 screws.	2 masts	♠ 1,160	13.00	316		34	
PATUXENT.....	755		148 0	29 0 1/2	12 3	1907-09	Norfolk, Va.....	do.....	do.....	do.....	♠ 1,160	13.00	316		34	
PAWDEE ¹⁴	275		112 0	27 3	7 0	1896	Tomkins Cove, N. Y.	Rodermont & Co.....	Screw.....	(†)	♠ 250	10.00	16		8	
P'AWTUCKET.....	225		92 6	21 1	8 9	1898	Mare Island, Cal..	United States.....	do.....	Sch.....	500	12.20	30		8	
PENACOOK.....	230		92 6	21 1	9 0	1898	New York, N. Y..	do.....	do.....	do.....	450	12.00	28		8	
PEORIA ¹⁵	487		131 0	25 0	10 6		Philadelphia, Pa....	Neafie & Levy.....	do.....	do.....	♠ 270	♠9.00	68			
PISCATAQUA ¹⁵	854		♠149 0	28 7	12 0	1897	West Bay City, Mich.	F. W. Wheeler & Co.....	do.....	2 masts	2,000	16.00	236		36	
PENTUCKET.....	230		92 6	21 1	9 0	1903	Boston, Mass.....	United States.....	do.....	Sch.....	450	12.00	28		8	
Ponilao ¹⁶	401		124 4	27 0	9 6	1891	Athens, N. Y.....	Peter McGlehan.....	do.....	(†)	425	10.50	45		8	
POTOMAC ¹⁷	785		138 9	28 6	12 0	1897	West Bay City, Mich.	F. W. Wheeler & Co.....	do.....	2 masts	2,000	16.00	200		36	
POWHATAN ¹⁸	194		101 0	21 0	10 0	1892	Baltimore, Md.....	Maryland Steel Co.....	do.....	do.....	397	13.00	57		8	
Rapido ¹⁹	186		96 0	16 4	7 6	1891	Carraca, Spain.....	do.....	1 mast.	(n)	♠ 125	10.00	14		8	
ROCKET ²⁰	270		93 0	28 0	9 0	1900	Wilmington, Del..	Pusey & Jones.....	Screw.....	(n)	460	8.00	33			
SAMOSET.....	225		92 6	21 0	8 9	1895-97	Norfolk, Va.....	United States.....	do.....	do.....	450	12.00	30		8	

¹ Formerly st. s. El Toro (136196).² Formerly st. s. Active (106591).³ Formerly st. s. Alice (107308).⁴ Formerly st. s. I. D. Jones (76830).⁵ Formerly st. s. Hercules (95727).⁶ Formerly st. s. C. G. Coyle (3556).⁷ Formerly st. s. Hercules (95943).⁸ Formerly st. s. Fearless (120889).⁹ Formerly st. s. Alfred W. Booth (107350).¹⁰ Formerly st. s. Enterprise (136168).¹¹ Formerly st. s. Thomas P. Fowler (145641).¹² Formerly st. s. General Hubbard (204193).¹³ Formerly st. s. Winthrop (81543).¹⁴ Formerly st. s. John Dwight (77239).¹⁵ Formerly st. s. William H. Brown (81584).¹⁶ Formerly st. s. Right Arm (110962).¹⁷ Formerly st. s. Robert W. Wilcox (111163).¹⁸ Formerly st. s. Fenwood (150665).¹⁹ Formerly Spanish st. s. Rapido (prize).²⁰ Main engines only.^a S. H. P.^b Oil fuel.^c Subject to possible change.^e Estimated.

/ Main engines and dependencies only.

♠ S. H. P. main engines only.

* Length between perpendiculars.

† One mast and one derrick.

/ Built for United States or purchased before document issued.

♠ Over all.

♠ On water line.

♠ Nominal horsepower.

♠ Derrick mast.

VESSELS OF THE UNITED STATES NAVY—Continued.

Name and class of vessel.	Displacement (normal coal supply).	Net tonnage for Suez Canal.	Dimensions.			Built.			Propulsion.	Rig and number of masts.	Total indicated horsepower on trial.	Speed.	Coal capacity (in bunkers).		Complement.	
			Length on load water line.	Extreme breadth.	Mean draft.	When.	Where.	By whom.					Officers.	Men.		
FOURTH RATE—CON.																
<i>Tugs—Continued.</i>																
SEBAGO ¹	243		99 0	21 0	8 0	1893	Camden, N. J.	John H. Dialogue & Son	Screw		566	12.00	30		8	
Stour ²	155		84 6	19 0	8 0	1892	Philadelphia, Pa.	Neafie & Levy	do		290	10.00	45		8	
Sotoyomo	230		92 6	21 1	9 0	1903	Mare Island, Cal.	United States	Sch.		506	11.10	28		8	
Standish ³	450		137 0	26 0	9 6	1865	Boston, Mass.	James Telfow	do		340	10.00	80		8	
TECUMSEH ⁴	214		88 6	21 6	9 3	1896	Camden, N. J.	John H. Dialogue & Son	do		500	11.00	40		8	
TRAFFIC ⁵ (derrick lighter).	280		108 0	29 4	9 0	1891	S. Brooklyn, N. Y.	D. McCarty	do	(d)	190	10.00			8	
TRANSFER	700		110 0	30 0	10 0	1904-05	New York, N. Y.	United States								
TRITON ⁶	212		96 9	20 9	9 0	1888	Camden, N. J.	John H. Dialogue & Son	Screw		300	13.00	45		8	
UNADILLA	355		110 0	25 0	9 11	1895	Mare Island, Cal.	United States	Sch.		500	12.00	(ø)		8	
UNCAS ⁷	441		119 3	25 0	12 0	1893	Camden, N. J.	John H. Dialogue & Son	do		750	12.00	120		25	
Vigilant ⁷	300		116 0	21 0	9 0	1883	Philadelphia, Pa.	Wm. Cramp & Sons	do		450	12.00	75		8	
Haban ⁸	100		85 0	17 6½	8 0	1880	do	do	do		450	13.00	30		8	
WAHNETA ⁹	192		92 6	20 1½	8 0	1891	Boston, Mass.	Clty Point Iron Works	do		300	11.50	35		8	
WOMPATUCK ⁹	462		117 6	25 6	12 0	1896	Wilmington, Del.	Harian & Hollingsworth	Sch.		650	13.00	130		25	
<i>Sailing.</i>																
CONSTELLATION	1,970		176 0	42 0	20 0	1797	Baltimore, Md.	United States	Sails				100	15	198	
CUMBERLAND (training ship).	1,800	1,409	176 5	45 8	16 5	1903-07	Boston, Mass.	do	Bark				100	16	320	
Boxer	346		108 0	29 9	9 2	1903-05	Portsmouth, N. H.	do	Bgn.					4	60	
INTREPID (training ship).	1,800		176 5	45 8	16 5	1903-07	Mare Island, Cal.	do	Bark				100	16	320	
Portsmouth	1,125		153 0	38 3	16 6	1843	Kittery, Me.	do	Ship					15		
<i>Receiving ships.</i>																
Franklin ¹⁰	5,170		265 9	54 3	24 3	1855-65	Kittery, Me.	United States	None	None	1,050	9.00			188	
Hancock	8,500		450 2	45 4	24 3	1879	Glasgow, Scotland	do	1 screw	Sch.	4,000	15.00	2,428		193	
Independence ¹¹	3,270		189 0	51 6	21 6	1837	Boston, Mass.	United States	None	None					129	
Lancaster	3,250		235 8	46 0	19 2	1858	Philadelphia, Pa.	do	Screw	Ship	1,000	9.00	326		147	
PHILADELPHIA	4,410		327 6	48 7½	19 6	1887-90	do	do	2 screws	None	8,815	19.68	525		187	
Reina Mercedes ¹⁰	2,835		292 0	43 3	16 9	1887	Cartagena, Spain	Spain	do	do			194		91	
Richmond ¹¹	2,700		225 0	42 6	17 4	1858	Norfolk, Va.	United States	do	do	692	9.50	265		34	
Topeka (prison ship)	2,225		251 0	35 0	17 8	1881	Kiel, Germany	G. Howaldt	2 screws	Sch.	2,200	16.00	394		77	
Wabash ¹¹	4,650		262 7	51 4	23 0	1854	Philadelphia, Pa.	United States	None	None	950	9.15			155	
<i>Unserviceable.</i>																
Constitution	2,200		175 0	45 0	20 0	1797	Boston, Mass.	United States		Ship						
Gopher ¹²	840		160 0	28 0	11 9	1871	New York, N. Y.	Defameter & Stack	Screw	Sch.	300	9.00	80			
Granite State ¹³	4,150		196 3	53 0	25 6	1818, 1863	Kittery, Me.	United States								
Jamestown ¹⁴	1,150		163 6	36 6	16 0	1845	Gosport, Va.	do	Sails	Ship						
Nipsic (prison ship)	1,100		184 9	35 0	11 10	1873-79	Washington, D. C.	do	None	None		10.70	60		47	
Omaha ¹⁵	2,400		250 6	38 0	16 6	1867-69	Philadelphia, Pa.	do	Bark		953	11.30				
Yantic	900		180 0	30 0	12 2	1864	do	do	Screw	do	310	8.30	130			
UNDER CONSTRUCTION.																
<i>Battleships.</i>																
WYOMING	26,000		554 0	93 2½	28 6	1909	Philadelphia, Pa.	Wm. Cramp & Sons	Turbine	2 cage	423,000	20.5	2,500	62	981	
ARKANSAS	26,000		554 0	93 2½	28 6	1909	Camden, N. J.	New York S. B. Co.	do	do	423,000	20.5	2,500	62	981	
NEW YORK	27,000		565 0	95 2½	28 6	1911	New York, N. Y.	United States	2 screws	do	423,100	21.0	2,850	63	1,008	
TEXAS	27,000		565 0	95 2½	28 6	1911	Newport News, Va.	Newport News S. B. & D. Co.	do	do	423,100	21.0	2,850	63	1,008	
NEVADA	27,500		575 0	95 2½	28 0	1912	Fore River, Mass.	Fore River S. B. Co.	Turbine	do	426,500	20.5	2,000	55	909	
OKLAHOMA	27,500		575 0	95 2½	28 6	1912	Camden, N. J.	New York S. B. Co.	2 screws	do	424,800	20.5	2,000	55	909	

¹ Formerly st. s. Hortense (96227).² Formerly st. s. P. H. Wise (150575).³ Formerly st. s. Edward Luckenbach (136548).⁴ Formerly st. s. Traffic (145574).⁵ Formerly st. s. Douglas H. Thomas (157229).⁶ Formerly st. s. Walter A. Luckenbach (81456).⁷ Formerly st. s. Vigilant (85762).⁸ Formerly st. s. Confidence (125843).⁹ Formerly st. s. Atlas (107246).¹⁰ Formerly Spanish st. s. Reina Mercedes (prize).¹¹ Formerly U. S. S. Fern.¹² Formerly U. S. S. New Hampshire.¹³ Length between perpendiculars.¹⁴ Built for United States or purchased before document issued.¹⁵ Nominal horsepower.¹⁶ Derrick mast.¹⁷ Estimated.

/ Two-pole masts

ø 7,885 gallons oil fuel.

A Unfit for service.

† Loaned to Public Health Service.

/ Designed S. H. P., main engines only.

† Designed I. H. P., main engines only.

! Oil fuel.

VESSELS OF THE UNITED STATES NAVY—Continued.

Name and class of vessel.	Displacement (normal coal supply).	Net tonnage for Suez Canal.	Dimensions.			Built.			Propulsion.	Rig and number of masts.	Total indicated horsepower on trial.	Speed.	Coal capacity (in bunkers).	Complement.	
			Length on load water line.	Extreme breadth.	Mean draft.	When.	Where.	By whom.						Officers.	Men.
TORPEDO-BOAT DESTROYERS.															
	Tons.		Fl. in.	Fl. in.	Fl. in.						Knots.	Tons.			
JARVIS.....	742		289 0	26 1	9 4	1911	Camden, N. J.	New York S. B. Co.	Turbine.	2 masts	12,000	29.50	210	4 82	
HENLEY.....	742		289 0	26 1	9 4	1911	Quincy, Mass.	Fore River S. B. Co.	do.	do.	12,000	29.50	218	4 82	
BEALE.....	742		289 0	26 1	9 4	1911	Philadelphia, Pa.	Wm. Cramp & Sons	do.	do.	12,000	29.50	210	4 82	
CASSIN (No. 43).....	1,020		300 0	30 5	9 3	1911	Bath, Me.	Bath Iron Works	do.	do.	16,000	29.00	307	5	
CUMMINGS (No. 44).....	1,020		300 0	30 5	9 3	1911	do.	do.	do.	do.	16,000	29.00	307	5	
DOWNES (No. 45).....	1,073		300 0	30 5	9 3	1911	Camden, N. J.	New York S. B. Co.	do.	do.	16,000	29.00	307		
DUNCAN (No. 46).....	1,014		300 0	30 5	9 3	1911	Quincy, Mass.	Fore River S. B. Co.	do.	do.	16,000	29.00	307		
AYLWIN (No. 47).....	1,036		300 0	30 5	9 3	1911	Philadelphia, Pa.	Wm. Cramp & Sons	do.	do.	16,000	29.50	307		
PARKER (No. 48).....	1,036		300 0	30 5	9 3	1911	do.	do.	do.	do.	16,000	29.50	307		
BENHAM (No. 49).....	1,036		300 0	30 5	9 3	1911	do.	do.	do.	do.	16,000	29.50	307		
BALCH (No. 50).....	1,036		300 0	30 5	9 3	1911	do.	do.	do.	do.	16,000	29.50	307		
SUBMARINE TORPEDO BOATS.^d															
F-3.....						1909	Seattle, Wash.	The Moran Co.							
F-4.....						1909	do.	do.							
G-1.....						1909	Philadelphia, Pa.	Wm. Cramp & Sons							
G-2.....						1909	Newport News, Va.	Newport News S. B. & D. D. Co.							
G-1.....						1908	do.	do.							
H-1.....						1910	San Francisco, Cal.	Union Iron Works							
H-2.....						1910	do.	do.							
H-3.....						1910	Seattle, Wash.	The Moran Co.							
G-3.....						1910	Bridgeport, Conn.	Lake Torpedo Boat Co.							
K-1.....						1911	Quincy, Mass.	Fore River S. B. Co.							
K-2.....						1911	do.	do.							
K-3.....						1911	Seattle, Wash.	The Moran Co.							
K-4.....						1911	do.	do.							
K-5.....						1911	Quincy, Mass.	Fore River S. B. Co.							
K-6.....						1911	do.	do.							
K-7.....						1911	San Francisco, Cal.	Union Iron Works							
K-8.....						1911	do.	do.							
COLLIERS.															
PROTEUS.....	19,000		500 0	62 0	27 8	1911	Newport News, Va.	Newport News S. B. & D. D. Co.	2 screws.	2 masts	7,200	14.00	2,000	13 91	
NEREUS.....	19,000		500 0	62 0	27 8	1911	do.	do.	do.	do.	7,200	14.00	2,000	13 91	
ORION.....	19,132		514 0	65 0	27 8	1911	Sparrow Point, Md.	Maryland Steel Co.	do.	do.	7,200	14.00	2,000	13 91	
JASON.....	19,132		514 0	65 0	27 8	1911	do.	do.	do.	do.	7,200	14.00	2,000	13 91	
JUPITER.....	19,360		520 0	65 0	27 8	1911	Mare Island, Cal.	United States	Electric.	4 pl. m.	8,300	14.00	2,043	13 91	
TUGS.															
SONOMA.....	1,120		175 0	34 0	12 6	1911	Camden, N. J.	New York S. B. Co.	1 screw.	2 pl. m.	1,800	14.00	450	3 34	
ONTARIO.....	1,120		175 0	34 0	12 6	1911	do.	do.	do.	do.	1,800	14.00	450	3 34	

^a Designed S. H. P., main engines only.^b Estimated.^c Oil fuel.^d Data for submarines confidential.^e Length between perpendiculars.^f Moulded.^g Designed I. H. P., main engines only.

VESSELS OF THE QUARTERMASTER'S DEPARTMENT, UNITED STATES ARMY.

Name.	Rlg.	Gross tonnage.	Net tonnage.	Length.	Breadth.	Depth.	When built.	Where built.	Material.
<i>Transports.</i>									
McClellan ¹	St. s.	3,006	1,828	Feet. 336.0	Feet. 38.2	Feet. 27.5	1885	Newcastle, England	Steel.
Burnside ²	St. s.	2,194	1,405	285.2	30.7	26.0	1882	do.	Iron.
Sherman ³	St. s.	5,780	3,725	445.0	49.2	30.0	1893	Belfast, Ireland	Steel.
Shoridan ⁴	St. s.	5,673	3,654	445.5	49.2	30.0	1892	do.	Do.
Logan ⁵	St. s.	5,672	3,653	445.5	49.2	30.0	1892	do.	Do.
Thomas ⁶	St. s.	5,705	3,621	445.8	50.2	29.8	1894	do.	Do.
Buford ⁷	St. s.	5,040	3,621	370.8	44.2	26.0	1890	do.	Do.
Kilpatrick ⁸	St. s.	5,046	3,647	370.8	44.2	26.0	1890	do.	Do.
Crook ⁹	St. s.	4,126	2,703	420.0	47.0	26.5	1882	Dumbarton, Scotland	Do.
Meade ¹⁰	St. s.	5,641	3,475	488.6	44.2	34.9	1874	Grenock, Scotland	Iron.
Warren ¹¹	St. s.	4,243	2,510	370.7	44.3	26.5	1889	Stettin, Germany	Steel.
Wright ¹²	St. s.	871	388	199.5	27.1	19.8	1887	Bowling, Scotland	Iron.
Sumner ¹³	St. s.	3,458	2,182	351.1	43.0	26.0	1884	Hamburg, Germany	Steel.
Seward ¹⁴	St. s.	1,275	697	194.8	30.2	14.4	1900	Seattle, Wash.	Wood.
Dix ¹⁵	St. s.	6,839	4,507	445.0	52.1	23.8	1892	Sunderland, England	Steel.
Liscum ¹⁶	St. s.	1,072	696	248.0	31.2	17.9	1878	Newcastle-on-Tyne, England	Iron.
Merritt	St. s.	2,898	1,411	300.0	45.0	29.3	1912	Shanghai, China	Steel.
<i>Ferryboats.</i>									
General Hancock	St. s.	309	198	102.0	23.6	10.0	† 1898	Wilmington, Del.	Steel.
General Otis	St. s.	389	247	114.0	32.2	12.3	† 1910	do.	Do.
<i>Submarine-mine planters.</i>									
General S. M. Mills	St. s.	590	401	165.0	32.0	17.0	† 1909	Camden, N. J.	Steel.
General J. M. Schofield	St. s.	590	401	165.0	32.0	17.0	† 1909	do.	Do.
General R. F. Frank	St. s.	590	401	165.0	32.0	17.0	† 1909	do.	Do.
General E. O. C. Ord	St. s.	590	401	165.0	32.0	17.0	† 1909	Wilmington, Del.	Do.
General Henry J. Hunt	St. s.	447	304	150.0	30.0	13.9	† 1904	Philadelphia, Pa.	Do.
General Henry Knox	St. s.	447	304	150.0	30.0	13.9	† 1904	do.	Do.
Col. George Armistead	St. s.	447	304	150.0	30.0	13.9	† 1904	do.	Do.
Maj. Samuel Ringgold	St. s.	447	304	150.0	30.0	13.9	† 1904	do.	Do.
<i>Passenger and freight steamers.</i>									
General J. W. Jacobs	St. p.	319	232	125.5	26.6	4.3	† 1908	Portland, Oreg.	Wood.
General Jeff C. Davis ¹⁷	St. p.	277	184	120.0	22.0	4.0	1898	Victoria, B. C.	Do.
El Aguador ¹⁸	St. s.	390	238	145.6	30.0	15.0	1906	San Francisco, Cal.	Steel.
General Joseph E. Johnston	St. s.	349	212	130.0	27.0	13.0	† 1904	Sparrow Point, Md.	Do.
General Milfill	St. s.	380	250	130.0	27.0	12.1	† 1904	San Francisco, Cal.	Do.
General Nathanael Greene	St. s.	340	210	130.0	27.0	13.0	† 1904	Wilmington, Del.	Do.
General Thomas S. Jesup	St. s.	340	210	130.0	27.0	13.0	† 1904	do.	Do.
General Geo. H. Weeks	St. s.	341	194	120.0	24.0	12.5	† 1910	Philadelphia, Pa.	Do.
General S. B. Holabird	St. s.	341	194	120.0	24.0	12.5	† 1910	do.	Do.
General D. S. Stanley	St. s.	341	194	120.0	24.0	12.5	† 1910	do.	Do.
General Robert Swartwout	St. s.	280	185	110.0	24.5	13.3	1905	do.	Do.
General R. N. Batchelder	St. s.	280	185	110.0	24.5	13.3	1905	do.	Do.
General Timothy Pickering	St. s.	280	185	110.0	24.5	13.3	1905	do.	Do.
General Melgs	St. s.	292	175	132.0	26.0	10.3	† 1892	Camden, N. J.	Do.
General McDowell	St. s.	160	90	124.9	23.0	12.6	† 1886	San Francisco, Cal.	Do.
Henry Wilson	St. s.	248	169	110.0	24.5	10.0	† 1903	Wilmington, Del.	Do.
Sprigg Carroll	St. s.	248	169	110.0	24.5	10.0	† 1903	do.	Do.
General Barry ¹⁹	St. s.	56	38	85.0	17.0	5.5	1896	Peekskill, N. Y.	Wood.
General Howy ²⁰	St. s.	74	50	75.1	18.4	6.7	1897	Yonkers, N. Y.	Do.
Major Guy Howard	St. s.	92	29	80.0	18.6	8.6	† 1903	Portland, Oreg.	Do.
Cartwright ²¹	St. s.	114	78	104.0	20.0	5.7	1901	Tacoma, Wash.	Do.
Major Evan Thomas	St. s.	250	135	105.0	20.0	6.0	† 1904	Ballard, Wash.	Do.
<i>Cable steamers.</i>									
Joseph Henry	St. s.	601	409	160.0	32.0	17.0	† 1908	Newport News, Va.	Steel.
Cyrus W. Field	St. s.	235	146	133.0	32.5	10.4	1901	Hartford, Conn.	Wood.
<i>Tugs and artillery steamers.</i>									
Slocum ²²	St. s.	581	337	143.4	29.3	18.0	1898	Philadelphia, Pa.	Steel.
Reno ²³	St. s.	135	67	96.4	20.6	10.0	1889	do.	Iron.
Gibbon ²⁴	St. s.	59	40	71.9	19.0	8.8	1897	Tompkins Cove, N. Y.	Wood.
Lieut. Chas. V. Donaldson	St. s.	49	34	70.5	15.8	8.5	† 1907	Valdez, Alaska	Do.
Lieut. Alonzo H. Cushing	St. s.	106	53	95.0	20.0	10.0	† 1899	Baltimore, Md.	Steel.
Captain Drum	St. s.	62	40	83.0	16.7	6.0	† 1875	New York, N. Y.	Wood.
Colonel Wilcott ²⁵	St. s.	38	27	50.7	16.3	6.5	1899	New Baltimore, N. Y.	Do.
Petersen ²⁶	St. s.	104	71	72.2	18.5	7.5	1898	Tacoma, Wash.	Do.

¹ Formerly Br. st. s. Port Victor.
² Formerly Sp. st. s. Rita.
³ Formerly Br. st. s. Mobile.
⁴ Formerly Br. st. s. Massachusetts.
⁵ Formerly Br. st. s. Manitoba.
⁶ Formerly Br. st. s. Minnewaska.
⁷ Formerly Br. st. s. Mississippi.
⁸ Formerly Br. st. s. Michigan.
⁹ Formerly Br. st. s. Romania.
¹⁰ Formerly Br. st. s. Berlin.

¹¹ Formerly Ger. st. s. Scandia.
¹² Formerly Am. st. s. (a) Bay State (3482).
 (b) U. S. Q. M. D. The Aid.
¹³ Formerly U. S. S. Cassius.
¹⁴ Formerly Am. st. s. G. W. Dickinson (undocumented).
¹⁵ Formerly Br. st. s. Samoa.
¹⁶ Formerly Br. st. s. Kong See.
¹⁷ Formerly Br. st. s. Duchesnay.
¹⁸ Formerly Br. El Aguador (no number).
¹⁹ Formerly st. s. Defender (157453).

²⁰ Formerly Am. st. s. Martha (92785).
²¹ Formerly Am. st. s. Lotus (141743).
²² Formerly Am. st. s. Gypsum King.
²³ Formerly Am. st. s. Britannia (3427).
²⁴ Formerly Am. st. s. (a) Major McKinley (92765).
 (b) U. S. Q. M. D. Sumner.
²⁵ Formerly st. s. Frank Richard (121118).
²⁶ Formerly Am. st. s. Flosie (121094).
 † Built under contract.

VESSELS OF THE QUARTERMASTER'S DEPARTMENT, UNITED STATES ARMY—Continued.

Name.	Rig.	Gross tonnage.	Net tonnage.	Length.	Breadth.	Depth.	When built.	Where built.	Material.
<i>Tugs and artillery steamers—Continued.</i>									
Lieut. Geo. M. Harris	St. s.	120	72	105.0	22.4	10.1	†1905	Seattle, Wash.	Wood.
Major Albert G. Forse	St. s.	128	75	86.0	20.0	10.1	†1907	Wilmington, Del.	Steel.
Captain T. W. Morrison	St. s.	128	75	86.0	20.0	10.1	†1907	do.	Do.
Captain Chas. W. Rowell	St. s.	128	75	86.0	20.0	10.1	†1907	do.	Do.
Captain A. M. Wetherill	St. s.	128	75	86.0	20.0	10.1	†1907	Newburgh, N. Y.	Do.
General Robert Anderson	St. s.	153	104	98.0	22.0	11.3	†1908	Quincy, Mass.	Do.
General Richard Arnold	St. s.	153	104	98.0	22.0	11.3	†1908	do.	Do.
General R. B. Ayres	St. s.	153	104	98.0	22.0	11.3	†1908	do.	Do.
General J. M. Brannan	St. s.	153	104	98.0	22.0	11.3	†1908	do.	Do.
General Harvey Brown	St. s.	153	104	98.0	22.0	11.3	†1909	do.	Do.
General G. W. Getty	St. s.	153	104	98.0	22.0	11.3	†1909	do.	Do.
General H. H. Jackson	St. s.	153	104	98.0	22.0	11.3	†1909	do.	Do.
General A. M. Randol	St. s.	153	104	98.0	22.0	11.3	†1909	do.	Do.
Captain James Fornance	St. s.	153	104	98.0	22.0	11.3	†1909	Portland, Oreg.	Do.
Captain Gregory Barrett	St. s.	153	104	98.0	22.0	11.3	†1909	do.	Do.
Lieut. Edgar F. Koehler	St. s.	38	25	65.0	13.0	7.0	†1909	Muskegon, Mich.	Wood.
Lieut. Wm. H. Smith	St. s.	38	25	65.0	13.0	7.0	†1909	do.	Do.
Lieut. Wm. F. Schenck	St. s.	38	25	65.0	13.0	7.0	†1909	do.	Do.
Lieut. W. L. Murphy	St. s.	38	25	65.0	13.0	7.0	†1909	San Francisco, Cal.	Do.
Lieut. John A. Gurney	St. s.	38	25	65.0	13.0	7.0	†1909	do.	Do.
Captain Anton Springer	St. s.	38	25	65.0	13.0	7.0	†1909	do.	Do.
Lieut. Maxwell W. Keys ¹	St. s.	19	11	45.0	12.0	5.0	1898	San Francisco, Cal.	Do.
Lieut. Haydon Y. Grubbs ²	St. s.	21	11	60.0	12.5	6.0	1902	Alexandria, Va.	Do.
<i>Steam lighters.</i>									
Canby ³	St. s.	209	142	97.2	30.4	9.3	1898	Sleightsburg, N. Y.	Wood.
Poe ⁴	St. s.	157	106	92.0	26.0	8.2	1898	Camden, N. J.	Steel.
Williams ⁵	St. s.	198	113	145.0	21.5	8.0	1875	Philadelphia, Pa.	Iron.
<i>Launches.</i>									
Lieut. Augustin ⁶	St. s.	30	22	60.0	12.2	6.6	†1905	Camden, N. J.	Wood.
Captain Hartshorne	St. s.	30	22	60.0	12.2	6.6	†1905	do.	Do.
Captain Connell	St. s.	30	22	60.0	12.2	6.6	†1905	do.	Do.
Lieut. Bumpus	St. s.	30	22	60.0	12.2	6.6	†1905	do.	Do.
Captain Gregg	St. s.	30	22	60.0	12.2	6.6	†1907	Bayonne, N. J.	Do.
Lieut. Lee	St. s.	30	22	60.0	12.2	6.6	†1907	do.	Do.
Lieut. Shipp	St. s.	30	22	60.0	12.2	6.6	†1907	do.	Do.
Lieut. Drew	St. s.	30	22	60.0	12.2	6.6	†1907	do.	Do.
Lieut. Wm. C. Neary	Ga. s.	29	20	60.0	12.0	6.0	†1909	Port Clinton, Ohio	Do.
Captain W. H. Wilhelm	Ga. s.	29	20	60.0	12.0	6.0	†1909	do.	Do.
Lieut. Ward Cheney	Ga. s.	29	20	60.0	12.0	6.0	†1909	do.	Do.
Lieut. E. E. Downes	Ga. s.	29	20	60.0	12.0	6.0	†1909	do.	Do.
Lieut. Lewis ⁷	St. s.	21	14	58.5	10.9	4.4	1901	Brooklyn, N. Y.	Do.
Alcatraz	Ga. s.	18	14	50.0	10.6	5.0	†1903	San Francisco, Cal.	Do.
General De Russy ⁸	St. s.	15	12	60.0	10.0	5.0	1899	do.	Do.
Captain Page	St. s.	15	12	45.0	9.0	6.0	†1903	Mariner Harbor, N. Y.	Do.
Mansfield	Ga. s.	15	12	45.0	9.0	6.0	†1902	Bayonne, N. J.	Do.
Colonel Mitchell	St. s.	11	8	45.0	10.0	4.2	†1901	New York, N. Y.	Do.
Elizabeth ⁹	Ga. s.	9	6	45.0	10.5	4.4	1904	Nynck, N. Y.	Do.
Captain Watson	St. s.	7	5	40.0	8.0	4.2	†1901	New York, N. Y.	Do.
Captain De Hart	St. s.	7	5	40.0	8.0	4.2	†1901	do.	Do.
Lieutenant Crosby	St. s.	7	5	40.0	8.0	4.2	†1901	do.	Do.
Florence	Ga. s.	7	5	40.4	8.8	3.0	1900	Morris Heights, N. Y.	Do.
Lieutenant Hazlett	Ga. s.	4	3	33.0	8.0	4.1	1900	Brooklyn, N. Y.	Do.
Lieut. Wm. A. Sater ¹⁰	Ga. s.	4	3	42.0	8.0	3.6	1906	Morris Heights, N. Y.	Do.
Colonel Ramsay	St. s.	3	2	30.0	7.5	3.8	†1899	New York, N. Y.	Do.
Capron	St. s.	3	2	30.0	7.5	3.8	†1899	do.	Do.
Pleasanton	Ga. s.	3	2	30.0	7.5	3.8	†1899	do.	Do.
Lieutenant Wansboro	Ga. s.	3	2	30.0	6.4	2.4	†1902	Bayonne, N. J.	Do.
West Point	El. s.	3	2	30.0	6.4	2.4	†1904	do.	Do.
Henry	Ga. s.	3	2	26.0	7.5	3.8	†1909	Bath, Me.	Do.
Lieut. Edmund D. Beuchley	Ga. s.	3	2	30.0	6.0	2.0	1906	Seattle, Wash.	Do.
Lieut. Henry B. McCorkle	Ga. s.	2	2	21.0	5.0	1.9	1906	do.	Do.
Field	Ga. s.	3	2	25.0	7.0	2.0	†1906	New York, N. Y.	Do.
Whidbey	Ga. s.	2	1	20.0	5.3	3.0	1911	Boston, Mass.	Do.

¹ Formerly st. s. Cub (127373).² Formerly st. s. Dallas (157679).³ Formerly Am. st. s. Iron King (100670).⁴ Formerly Am. st. s. Eugene Grasselli (136675).⁵ Formerly Am. st. s. Adonis (125477).⁶ Formerly U. S. Q. M. D. st. s. Lieut. Ord.⁷ Formerly ^a 93139.⁸ Formerly ^b U. S. Q. M. D. st. s. Midget.⁹ Formerly Am. st. s. Magic (no number).¹⁰ Formerly Ga. s. Elizabeth (201037).¹¹ Formerly gas yacht Fawnla.

† Built under contract.

VESSELS OF THE QUARTERMASTER'S DEPARTMENT, UNITED STATES ARMY (PHILIPPINE ISLANDS).

Name.	Rtg.	Gross tonnage.	Net tonnage.	Length.	Breadth.	Depth.	When built.	Where built.	Material.
<i>Tugboat.</i>									
General Weeks.....	St. s.	338	50	Feet. 140.0	Feet. 26.0	Feet. 17.0	1910	Shanghai, China.....	Steel.
<i>Steam lighter.</i>									
Custer.....	St. s.	85	48	92.0	17.0	8.0	1900	Hongkong, China.....	Wood.
<i>River steamers.</i>									
J. H. Hall.....	St. s.	75	40	90.0	20.0	4.5	1907	Manila, P. I.....	Steel.
General Lawton.....	St. s.	111	61	115.0	22.0	7.0	1910	Hongkong, China.....	Do.
<i>Harbor boat.</i>									
Miley.....	St. s.			135.0	26.0	13.5	1911	Hongkong, China.....	Do.
<i>Gunboats.</i>									
Almonte.....	St. s.	26	13	62.5	12.0	5.8			Do.
Corcuera.....	St. s.	20	13	60.0	12.7	6.4			Do.
General Blanco.....	St. s.	65	35	87.0	16.0	6.7			Do.
Lanao.....	St. s.	55	30	87.0	16.0	6.7			Do.
<i>Launches.</i>									
Adams.....	St. s.	27	16	65.0	11.5	6.3	1910	Shanghai, China.....	Do.
Albatross.....	St. s.	9	5	35.0	8.0	5.5	1911	Manila, P. I.....	Wood.
America.....	St. s.	24	14	61.3	11.3	5.5			Do.
Bangor ¹	St. s.	54	30	82.0	12.5	7.0			Do.
Blanche.....	St. s.	20	12	38.5	10.2	7.0			Do.
Buffalo ²	St. s.	27	18	56.8	11.2	5.5			Do.
Chicago ³	St. s.	60	30	85.0	13.7	8.0			Do.
Columbia ⁴	St. s.	51	25	73.0	10.5	7.0	1899	Hongkong, China.....	Do.
Detroit ⁵	St. s.	35	14	78.0	12.3	9.8			Do.
Eagle.....	St. s.	9	5	33.0	9.0	4.0			Do.
Egbert.....	St. s.	45	35	90.0	15.2	7.5	1903	Hongkong, China.....	Steel.
Flake.....	St. s.	30	18	64.7	12.3	6.5			Wood.
Florida.....	St. s.	35	18	71.5	12.5	7.5			Do.
Forby.....	St. s.	27	16	65.0	11.5	6.3	1910	Shanghai, China.....	Steel.
Geary.....	St. s.	45	35	90.0	15.2	7.5	1903	Hongkong, China.....	Do.
Helena ⁶	St. s.	20	12	56.2	11.2	5.5			Do.
Hercules.....	St. s.	17	10	53.5	10.5	5.5			Wood.
J. M. Jewell.....	St. s.	55	35	90.8	16.0	7.5	1907	Hongkong, China.....	Steel.
Ledyard.....	St. s.	70	38	90.0	18.0	7.6	1910	Shanghai, China.....	Do.
Liacum.....	St. s.	9	5	33.0	9.3	4.0			Wood.
Logan.....	St. s.	9	5	33.0	9.3	4.0			Do.
Louisville ⁷	St. s.	43	35	72.0	13.3	6.5			Do.
McConville.....	St. s.	70	38	90.0	18.0	7.6	1910	Shanghai, China.....	Steel.
Memphis ⁸	St. s.	40	28	73.6	11.8	6.5			Wood.
Missoula ⁹	St. s.	64	35	85.0	13.6	8.0			Do.
Mitchell.....	St. s.	70	38	90.0	18.0	7.6	1910	Shanghai, China.....	Steel.
Mobile ¹⁰	St. s.	80	40	83.0	12.8	7.5			Wood.
Nashville ¹¹	St. s.	40	30	84.0	13.9	9.0			Do.
New Orleans ¹²	St. s.	70	40	86.0	14.8	8.5			Do.
Osprey ¹³	Ga. s.	9	5	35.0	8.0	5.0	1911	Manila, P. I.....	Do.
Peterson ¹⁴	St. s.	25	15	57.3	10.5	6.0			Do.
Petrel.....	St. s.	10	5	40.0	8.0	4.5			Do.
Reilly.....	St. s.	53	28	78.0	13.5	6.5	1900	Hongkong, China.....	Do.
Relief.....	St. s.	8	4	28.0	8.5	4.5			Do.
Rochester ¹⁵	St. s.	43	25	69.2	11.8	7.8			Do.
Sea Gull.....	Ga. s.	9	5	35.0	7.0	4.5	1911	Manila, P. I.....	Do.
Seattle.....	St. s.	23	14	55.9	9.9	6.0			Do.
St. Louis ¹⁶	St. s.	56	32	82.8	12.5	8.0			Do.
Tilley.....	St. s.	27	16	65.0	11.3	6.3	1910.	Shanghai, China.....	Steel.
Warren.....	St. s.	9	5	33.0	9.3	4.0			Wood.
West Point ¹⁷	St. s.	70	50	87.0	13.5	10.0			Do.
Wheeler.....	St. s.	54	33	90.0	15.2	7.5	1903	Hongkong, China.....	Steel.
Woodruff.....	St. s.	47	29	65.0	12.0	7.0	1904	Shanghai, China.....	Do.
<i>Dispatch boat.</i>									
El Agulla ¹⁸	St. s.	411	240	175.0	24.4	13.1			Do.

¹ Formerly Fearless.
² Formerly Maritima.
³ Formerly Kwong Lee.
⁴ Formerly Yuen Hung.
⁵ Formerly Yun Sang.
⁶ Formerly Maine.

⁷ Formerly Yun Chain.
⁸ Formerly Hol Wing.
⁹ Formerly On Hol.
¹⁰ Formerly Kwon Loong.
¹¹ Formerly Lee Shing.
¹² Formerly Dora.

¹³ Formerly Maritima.
¹⁴ Formerly Emily E.
¹⁵ Formerly Holdfast.
¹⁶ Formerly Amanda.
¹⁷ Formerly Lee Fat.
¹⁸ Formerly Frolic.

VESSELS OWNED BY THE UNITED STATES AND EMPLOYED IN THE ENGINEER DEPARTMENT, UNITED STATES ARMY.

(Steel vessels in SMALL CAPITALS; Iron vessels in *italics*.)

District in which employed, and name of vessel.	Class.	Displacement.	Dimensions.			Built.		Purchased.		Estimated value.	Where employed.
			Length.	Breadth.	Depth.	When.	Where.	When.	Where.		
<i>Portland, Me.</i>		<i>Tons.</i>	<i>Ft. in.</i>	<i>Ft. in.</i>	<i>Ft. in.</i>						
Norka.....	Gasoline launch.....	35	67 0	14 0	6 1	1905	New York, N. Y.....	1905	New York, N. Y.....	\$7,000	Coast of Maine and New Hampshire.
<i>Boston.</i>											
Col. Harwood ¹	Steamboat.....	107	75 2	17 2	9 7	1838	Portland, Me.....	1906	Portland, Me.....	9,000	Boston Harbor, Mass.
Executive.....	Steam lighter.....	236	91 0	20 0	8 5	1901	Essex, Mass.....			9,000	Do.
Plebe.....	Gasoline launch.....	19	56 0	9 0	5 0	1899	Boston, Mass.....			1,400	Do.
<i>Newport.</i>											
Cora ²	Propeller.....	220	140 0	23 0	12 0	1885	Brooklyn, N. Y.....	1893	Brooklyn, N. Y.....	31,500	Southern coasts of Massachusetts and Rhode Island.
Gazelle ³	Gas scow.....	73	58 4	17 5	10 6	1896	Noank, Conn.....	1910	Newport, R. I.....	3,500	Nantucket Sound.
Gedney ⁴	Hydraulic dredge.....	1,500	156 6	36 6	15 6	1887	Wilmington, Del.....	1892	New York, N. Y.....	33,000	Southern coasts of Massachusetts and Rhode Island.
U. S. Engineers.....	Naphtha launch.....	3	30 0	6 5	3 1	1893	Morris Heights, N. Y.....	1893	Morris Heights, N. Y.....	400	Do.
<i>New London.</i>											
Katharine.....	Gas launch.....	2	30 6	7 6		1909	South Norwalk, Conn.....	1909	Darlen, Conn.....	700	Surveys, river and harbor work.
Panuco ⁵	Steam lighter.....	287	107 0	28 0	8 0	1882	Boston, Mass.....	1899	New London, Conn.....	4,000	New London, Conn.
<i>New York.</i>											
Argus.....	Tug.....	134	84 5	15 5	0 0	1889	New York, N. Y.....			1,000	New York Harbor.
ATLANTIC.....	Sea-going dredge.....	2,674	274 0	47 6	25 0	1904	Sparrow Point, Md.....			240,000	Do.
CERBERUS.....	Tug.....	260	100 0	22 0	12 6	1905	Camden, N. J.....			40,000	Do.
ENGINEER.....	do.....	130	91 0	18 0	7 6	1876	New York, N. Y.....	1876	New York, N. Y.....	4,000	Do.
ENGINEER, N. Y.....	do.....	200	101 0	20 0	10 7	1911	Camden, N. J.....			47,800	Do.
General Ingalls.....	Steam launch.....	14	43 0	8 2	4 8	1896	Jersey City, N. J.....	1896	Jersey City, N. J.....	1,800	Do.
Hudson.....	Steam drill scow.....		71 0	24 0	7 0	1879	Brooklyn, N. Y.....			2,000	Harlem River, N. Y.
LAMONT.....	Tug.....	275	100 0	22 0	12 6	1895	Camden, N. J.....			25,000	New York Harbor.
Lookout.....	Naphtha launch.....	2	26 0	4 0	2 6	1896	New York, N. Y.....	1896	New York, N. Y.....	500	Do.
Manisces ⁶	Tug.....	225	102 0	22 0	0 0	1898	Noank, Conn.....	1900	Peacedale, R. I.....	15,000	Do.
Marie.....	Gasoline launch.....	2	29 0	8 0	4 0	1906	Unknown.....	1907	New York, N. Y.....	1,500	Do.
NAVESINK.....	Hydraulic dredge.....	2,931	290 0	47 6	28 0	1908	Sparrow Point, Md.....	1908	Sparrow Point, Md.....	330,000	Do.
Nimrod.....	Tug.....	245	100 0	21 0	9 0	1890	Noank, Conn.....	1890	New York, N. Y.....	5,000	Do.
RABITAN.....	Hydraulic dredge.....	2,930	290 0	47 6	28 0	1908	Sparrow Point, Md.....	1908	Sparrow Point, Md.....	350,000	Do.
Schuyler.....	Gasoline launch.....	2	25 0	5 8	1 10	1902	Brooklyn, N. Y.....	1902	Brooklyn, N. Y.....	850	Long Island Sound.
SCOUT.....	Tug.....	183	96 0	20 0	11 5	1896	Camden, N. J.....			15,000	New York Harbor.
VIGILANT.....	do.....	275	112 6	22 0	12 0	1900	Elizabeth, N. J.....			25,000	Do.
Wah-Ta-Wah.....	Gas launch.....	36	75 0	15 0	9 0	1910	Greenport, N. Y.....			18,000	Long Island Sound.
<i>Philadelphia.</i>											
Cataract.....	Rehandling machine.....	750	140 6	40 4	10 7	1905	Baltimore, Md.....	1906	Baltimore, Md.....	60,000	Delaware River.
DELAWARE.....	Suction dredge.....	2,750	315 0	52 0	22 6	1905	Sparrow Point, Md.....			263,000	Do.
Delaware.....	Naphtha launch.....	2	20 2	6 8	3 2	1908	Camden, N. J.....	1908	Camden, N. J.....	260	Do.
Dorothy.....	do.....	1	22 2	6 9	1 4	1906	Paulsboro, N. J.....	1907	do.....	195	Do.
General A. A. Humphreys.....	Tug.....	80	71 6	16 0	7 0	1880	Tottenville, N. Y.....			6,400	Do.
General John Newton.....	Steam drill scow.....	750	127 0	58 0	9 6	1869	Brooklyn, N. Y.....			7,500	Obsolete.
Hell Gate.....	Grapple dredge.....	720	110 0	35 0	12 0	1869	New York, N. Y.....	1889	New York, N. Y.....	16,000	Delaware River.
MANHATTAN.....	Hydraulic dredge.....	2,665	288 0	47 6	25 0	1904	Sparrow Point, Md.....			249,000	New York Harbor.
PHILADELPHIA.....	Tug.....	55	67 0	16 0	7 6	1894	Wilmington, Del.....	1894	Wilmington, Del.....	9,000	Delaware River.
Schuykill.....	Naphtha launch.....	16	54 0	12 0	3 6	1901	Philadelphia, Pa.....	1901	Philadelphia, Pa.....	3,750	Do.
Scorpion.....	do.....	1	23 6	7 0	4 0			1909	Port Penn, Del.....	155	Do.
Uncle Sam.....	Centrifugal pump dredge.....	450	85 0	34 0	7 0	1899	Jersey City, N. J.....			15,000	Do.
VIDETTE.....	Tug.....	200	99 1	21 0	10 0	1898	Baltimore, Md.....	1898	Baltimore, Md.....	24,000	Do.

¹ Formerly No. 92875, Mina and Lizzie.
Formerly No. 126302.

² Formerly No. 86352.
³ Formerly No. 110753.

⁴ Formerly No. 150264.
⁵ Formerly No. 92786.

VESSELS OWNED BY THE UNITED STATES AND EMPLOYED IN THE ENGINEER DEPARTMENT, UNITED STATES ARMY—Continued.

District in which employed, and name of vessel.	Class.	Displacement.	Dimensions.			Built.		Purchased.		Estimated value.	Where employed.
			Length.	Breadth.	Depth.	When.	Where.	When.	Where.		
<i>Wilmington, Del.</i>											
Gannet ¹	Gas screw.....	Tons. 28	Ft. in. 72 0	Ft. in. 12 0	Ft. in. 4 7	1907	Quincy, Mass.....	1910	Essington, Pa.....	\$11,500	Wilmington, Del.
Hinda.....	Gasoline launch...	5	28 0	7 6	2 3	1907	Morris Heights, N. Y.	1907	Wilmington, Del.	2,200	Cold Spring Inlet, N. J.
<i>Baltimore.</i>											
Pathfinder.....	Gasoline launch...	10	38 0	8 0	3 0	1909	Baltimore, Md.....	1909		1,000	Baltimore district.
SENTINEL.....	Tug.....	170	90 6	19 0	9 6	1897	do.....			18,000	Do.
<i>Washington.</i>											
CASTLE.....	Tug.....	163	95 0	19 0	10 6	1897	Baltimore, Md.....	1897	Baltimore, Md.....	13,000	River and harbor work.
Chipeta ²	Steam yacht.....	44	66 0	14 0	8 1	1893	Jamestown, R. I.....	1906	Boston, Mass.....	5,500	James River, Va.
Dalecarlia.....	Hydraulic dredge...	132	66 0	24 0	6 0	1908	Washington, D. C.....			26,400	Potomac River.
Engineer.....	Naphtha launch...	4	30 0	6 6	2 8	1898	New York, N. Y.....	1898	New York, N. Y.....	750	Washington Barracks, D. C.
General Warren ³	Steam launch.....	75	72 2	17 0	5 0	1888	Peekskill, N. Y.....	1888	Peekskill, N. Y.....	2,000	Potomac River.
PONTONIER.....	Steamboat.....	50	80 0	18 0	3 6	1903	New York, N. Y.....	1903	New York, N. Y.....	12,500	Washington Barracks, D. C.
York.....	Pile driver.....	118	72 0	22 0	6 0	1891	Petersburg, Va.....			6,000	Do.
<i>Norfolk.</i>											
McGregor ⁴	Steam yacht.....	79	79 6	14 7	7 1	1897	Middletown, Conn...	1903	Baltimore, Md.....	5,000	Hampton Roads and tributaries.
Rainbow.....	Gasoline launch...	1	15 5	4 0	2 0	1904	Detroit, Mich.....			25	Appomattox River, Va.
Roanoke.....	Stern-wheel snag and dredge boat.	232	115 0	24 0	5 0	1895	Petersburg, Va.....			6,000	Intra-Coastal Waterway.
<i>Wilmington, N. C.</i>											
Ajax.....	Clamshell dredge...	400	83 6	32 6	9 3	1884	Port Royal, S. C.....	1897	Charleston, S. C.....	16,500	Cape Fear River, N. C.
Cape Fear.....	Propeller suction dredge.	490	131 3	29 0	12 0	1895	Philadelphia, Pa.....			42,000	Do.
Coquet ⁵	Tug.....	120	58 0	18 6	7 0	1906	Madison, Md.....	1907	Baltimore, Md.....	6,500	Do.
Cynthia ⁶	Steam tug.....	135	74 7	17 2	7 6	1891	Baltimore, Md.....	1897	Charleston, S. C.....	8,500	Do.
Frances.....	Naphtha launch...	7	23 0	7 0	3 0	1906	Muskegon, Mich.....	1908	Beaufort, S. C.....	600	Newbern, N. C., sub-district.
Gen'l C. B. Comstock.	Suction dredge...	1,100	177 0	35 6	16 0	1895	Perth Amboy, N. J.....			70,000	Galveston, Tex.
General H. G. Wright.	Snag boat.....	130	102 0	20 6	5 0	1882	Wilmington, N. C.....			5,000	Cape Fear, Northeast, and Black Rivers, N. C.
Hercules.....	Clamshell dredge...	670	100 0	40 0	11 8	1907	Jersey City, N. J.....	1907	Jersey City, N. J.....	51,000	Cape Fear River, N. C.
MERCUR ⁷	Steam launch.....	60	83 0	13 3	7 0	1892	City Island, N. Y.....	1899	New York, N. Y.....	8,000	Do.
Nancy.....	Naphtha launch...	7	30 0	6 5	2 0	1903	New York, N. Y.....			1,500	Do.
Olive.....	do.....	7	30 2	6 2	2 0	1892	Morris Heights, N. Y.	1905	Wilmington, N. C.....	1,000	Newbern, N. C.
Polly.....	do.....	2	16 0	4 6	2 6	1898	Darby, Conn.....			100	Do.
RICHARD CASWELL.	Tug.....	200	84 9	18 6	10 0	1900	Baltimore, Md.....			22,000	Cape Fear River, N. C.
Scuppernong.....	Grapple dredge...	220	78 0	32 0	7 0	1904	Newbern, N. C.....			8,000	River and harbor works in Newbern, N. C., sub-district.
Trent.....	Snag boat.....	120	70 0	20 0	5 0	1899	do.....			3,000	Do.
<i>Charleston.</i>											
Charleston.....	Dredge.....	800	122 6	30 0	12 0	1891	Brooklyn, N. Y.....			40,000	Mohile, Ala.
CERAW ⁸	Dipper dredge.....	620	150 0	28 0	6 0	1905	Wilmington, Del.....			25,000	Great Pee Dee, S. C.
Congaree.....	Suction dredge...	385	110 0	32 0	7 0	1908	Georgetown, S. C.....			20,000	Congaree River, S. C.
Dawho ⁹	Gas launch.....	25	50 0	13 0	7 0	1909	City Island, N. Y.....	1910	New York, N. Y.....	8,000	Charleston, S. C.
Dredge No. 1.....	Steam bucket dredge.	375	90 0	30 0	7 0	1892	Georgetown, S. C.....			4,000	Winyah Bay, S. C.
Louise.....	Naphtha launch...	13	40 0	10 0	5 0	1903	Mount Pleasant, S. C.			2,500	Charleston Harbor, S. C.
Sumter ¹⁰	Steam-pump dredge.	1,706	198 5	41 0	21 0	1904	Petersburg, Va.....			125,000	Charleston, S. C.
Waterloo.....	Steam hoister.....	188	100 0	25 0	5 6	1907	Georgetown, S. C.....			2,500	Waterlee River, S. C.
Winyah.....	Naphtha launch...	4	30 0	6 0	3 6	1891	Morris Heights, N. Y.	1891	New York, N. Y.....	200	Winyah Bay, S. C.
Winyah Bay ¹¹	Suction dredge...	831	141 0	31 6	13 6	1898	Wilmington, Del.....			40,000	Charleston Harbor, S. C.

¹ Formerly No. 204641.² Formerly No. 126963.³ Formerly No. 161582, Vue de l'eau.⁴ Formerly No. 92806.⁵ Formerly No. 203760.⁶ Formerly No. 126759.⁷ Formerly (a) No. 136287, Evelyn.⁸ Formerly (b) U. S. Eng. Mary Lily.⁹ Formerly U. S. Engineer Reid Whitford.¹⁰ Formerly No. 206580, Satanita.¹¹ Formerly U. S. Engineer General Abbot.¹² Formerly No. 81616, (a) Emilio, (b) Angler.

VESSELS OWNED BY THE UNITED STATES AND EMPLOYED IN THE ENGINEER DEPARTMENT, UNITED STATES ARMY—Continued.

District in which employed, and name of vessel.	Class.	Displacement.	Dimensions.			Built.		Purchased.		Estimated value.	Where employed.
			Length.	Breadth.	Depth.	When.	Where.	When.	Where.		
Savannah.											
Amelia	Naphtha launch.	6	35 0	8 0	4 0	1901	Long Island, N. Y.	1904	Long Island, N. Y.	\$1,000	Brunswick Harbor, Ga.
Angler	Steam launch	112	85 6	16 0	10 6	1905	Charleston, S. C.			15,000	Savannah Harbor, Ga.
AUGUSTA	Dredge	101	74 0	28 0	4 6	1911	Jacksonville, Fla.			17,875	Savannah River, Ga.
Cumberland	Suction dredge	1,905	200 0	40 8	20 0	1902	Belfast, Me.			125,000	Savannah Harbor, Ga.
Cosine	Naphtha launch.	3	26 0	7 0	2 6	1907	Unknown.	1903	Macon, Ga.	350	Brunswick Harbor, Ga.
Gem	Steam launch	6	40 0	8 0	3 0	1891	New York, N. Y.	1902	New York, N. Y.	750	Savannah Harbor, Ga.
MACON	Dredge	101	74 0	28 0	4 6	1911	Jacksonville, Fla.			17,875	Savannah River, Ga.
MORGAN	Self-propelling suction dredge.	757	137 0	38 4	8 5	1908	Baltimore, Md.			119,756	Savannah Harbor, Ga.
Oconee ¹	Stern-wheel snag boat.	136	110 0	24 0	4 0	1897 1908	Macon, Ga.	1901	Brunswick, Ga.	6,000	Altamaha, Oconee, and Ocmulgee Rivers, Ga.
Radlus	Naphtha launch.	1	18 0	5 0	1 0	Unknown	Unknown	1903	Baltimore, Md.	175	Savannah Harbor, Ga.
Sapelo	Stationary holster and pile driver.	160	83 0	30 0	5 0	1894	Savannah, Ga.	1894	Savannah, Ga.	5,000	Altamaha, Oconee, and Ocmulgee Rivers, Ga.
SAVANNAH	Suction dredge	1,461	177 0	38 0	19 6	1904	Sparrow Point, Md.			200,000	Savannah Harbor, Ga.
Skidaway	Self-propelling quarterboat.	27	51 6	12 0	4 0	1907	Brunswick, Ga.	1907	Brunswick, Ga.	2,500	Altamaha, Oconee, and Ocmulgee Rivers, Ga.
Spray	Naphtha launch.	14	45 0	11 0	4 0	1907	New York, N. Y.	1909	New York, N. Y.	4,800	Brunswick Harbor, Ga.
Tugaloo	Stern-wheel snag boat.	236	129 0	34 0	5 6	1902	Savannah, Ga.	1902	Savannah, Ga.	25,000	Savannah River, Ga.
Jacksonville.											
Captain Maguire ²	Tunnel screw launch.	49	67 0	17 7	2 6	1897 1906	Palatka, Fla.	1902	Palatka, Fla.	4,000	St. Johns River, Fla.
De Solo ³	Launch	14	57 6	10 7	5 1	1905	New York, N. Y.	1911	New York, N. Y.	7,500	Tampa Bay, Fla.
Enif ⁴	Naphtha launch.	7	30 0	7 6	4 6	1899	Boston, Mass.	1899	Boston, Mass.	900	St. Johns River, Fla.
FLORIDA	Dredge and snag boat.	371	131 0	28 0	7 0	1905 1908	Jacksonville, Fla.			65,000	West Coast, Fla.
Freak	Naphtha launch.	5	27 0	8 0	3 3	1909	Bradentown, Fla.			450	Kissimmee River, Fla.
Hillsboro ⁵	Steam screw	28	89 0	14 0	6 5	1899	City Island, N. Y.	1900	New York, N. Y.	2,000	St. Johns River, Fla.
Jacksonville	Stationary hydraulic dredge.	680	138 4	40 8	10 2	1894	Jacksonville, Fla.			60,000	Wilmington, N. C.
Key West	Suction dredge	498	141 0	31 0	15 0	1904	Belfast, Me.			65,000	Tampa Bay, Fla.
Kissimmee	Stationary hydraulic dredge.	65	60 0	18 0	2 0	1903	Kissimmee, Fla.			1,400	Kissimmee River, Fla.
Lunette ⁶	Naphtha launch.	3	20 0	5 6	3 6	1906	Tampa, Fla.	1907	Tampa, Fla.	350	St. Johns River, Fla.
St. Johns	Suction dredge	1,047	205 0	41 0	20 0	1905	Greenport, N. Y.			175,000	Do.
Violetta	Naphtha launch	8	31 0	11 4	4 4	1892	Brooklyn, N. Y.			1,100	Tampa Bay, Fla.
Montgomery.											
Alabama ⁷	Stern-wheel towboat.	219	134 5	26 4	4 0	1895	Marietta, Ohio	1895	Louisville, Ky.	9,500	Coosa River, Ala.
Albany	Orange-peel dredge	100	70 0	30 0	4 9	1908	Columbus, Ga.			10,000	Flint River.
Apatol	Dipper dredge	212	75 0	26 4	5 6	*1901	do.			12,000	Apalachicola River.
Attalla	do.	206	75 0	26 4	5 6	1902	Lock 4, Ala.			9,000	Tied up.
Autauga	do.	206	75 0	26 4	5 6	1901	Mobile, Ala.			7,000	Gardners Island.
Blackwater	Dredge	465	110 0	32 0	9 4	1911	Pine Barren, Fla.	1907	St. Joseph, Mich.	63,259	Santa Rosa Sound, Fla.
Catoma	Gasoline launch	2	25 0	7 3	2 4	1907	St. Joseph, Mich.	1905	New York, N. Y.	800	Alabama River, Ala.
Caucus	Suction dredge	1,400	200 0	41 0	20 0	1905	Greenport, N. Y.			170,000	Pensacola Harbor, Fla.
Chattahoochee	Stern-wheel snag boat.	233	140 0	29 0	4 0	1896	Burdocks Landing, Ala.			14,441	Tied up at Apalachicola, Fla.
Choctawhatchee	do.	115	90 0	24 0	3 6	1903	Pine Barren, Fla.	1904	Bainbridge, Ga.	3,600	Holmes River, Fla.
Columbus	Stern-wheel steam towboat.	227	134 0	26 0	4 0	1904	Bainbridge, Ga.			19,000	Columbus, Ga.
Escambia	Stern-wheel snag boat.	112	90 0	24 0	3 6	†1885	Montgomery, Ala.			3,200	Near Brewton, Ala.
Enfaula	Gasoline launch	2	25 0	7 3	2 4	1905	St. Joseph, Mich.	1905	St. Joseph, Mich.	650	Columbus, Ga.
Flint	Stern-wheel snag boat.	127	95 0	24 0	4 0	1894	Burdocks Landing, Ala.			7,000	Bet. Cut Off, Apalachicola River and Columbus, Ga.
Leota ⁸	Stern-wheel boat.	167	120 0	20 0	4 0	†1888	Gadsden, Ala.	1892	Gadsden, Ala.	13,500	Tied up at Lock 3, Ala.
Muscogee	Hydraulic dredge	281	100 0	28 0	6 6	1904	Bainbridge, Ga.	1904	Bainbridge, Ga.	12,000	Undergoing repairs.
Pettus	do.	488	135 0	35 0	6 6	1908	Gulfport, Miss.	1908	Gulfport, Miss.	56,000	Alabama River, Ala.
Santa Rosa	Auxiliary schooner.	64	70 0	18 8	9 6	1908	Pensacola, Fla.			21,400	Pensacola Harbor, Fla.
Wm. J. Twining	Stern-wheel snag boat.	307	155 0	30 0	4 0	1881	Mobile, Ala.			18,000	Alabama River, Ala.

¹ Formerly *st. p. City of Macon.² Formerly No. 141519, La Reve.³ Formerly † a tunnelmeritrix.⁴ Formerly † Firenze, 202158.⁵ Formerly U. S. Engineer St. Johns.⁶ Formerly No. 92094, Marguerite.⁷ Formerly † Istokpoga.⁸ Formerly John Mills.⁹ Formerly No. 106533, Annie M.

* Rebuilt, 1910, at Columbus, Ga.

† Rebuilt, 1909, at Pine Barren, Fla.

‡ Rebuilt, 1903, at Lock 4, Ala.

VESSELS OWNED BY THE UNITED STATES AND EMPLOYED IN THE ENGINEER DEPARTMENT, UNITED STATES ARMY—Continued.

District in which employed, and name of vessel.	Class.	Displacement.	Dimensions.			Built.		Purchased.		Estimated value.	Where employed.
			Length.	Breadth.	Depth.	When.	Where.	When.	Where.		
<i>Mobile.</i>											
Biloxi	Gasoline launch	Tons. 25	Ft. in. 40 0	Ft. in. 11 0	Ft. in. 4 7	1909	Gulfport, Miss.			\$2,700	Mobile, Ala.
Black Warrior	Stern-wheel snag boat.	305	152 0	32 0	4 0	1891	Mobile, Ala.			4,500	Pearl River, Miss.
Cardinal	Derrick and clam-shell dredge.	175	76 0	24 0	6 6	1907	do.			4,950	Black Warrior and Tombigbee Rivers, Ala.
CHICKASAW ¹	Propeller.	155	108 0	18 0	8 0	1908	Pensacola, Fla.			20,000	Mobile Harbor, Ala.
Demopolis	Snag boat, with steam capstan.	96	82 0	25 0	4 0	1891	Mobile, Ala.			2,400	Tombigbee River, Ala.
Hattiesburg	Quarterboat	7	36 0	18 0	2 2	1910	Hattiesburg, Miss.			900	Leaf River, Miss.
Honora Harding	Steam tug	218	82 6	20 0	10 6	1910	Pascagoula, Miss.	1910	Mobile, Ala.	20,000	Mobile Harbor, Ala.
Humphreys	Pump dredge.	234	100 0	32 0	8 9	1908	Mobile, Ala.			38,000	Black Warrior River, Ala.
Jordan	Gasoline launch	8	32 0	11 0	2 6	1905	Scranton, Miss.	1910	Scranton, Miss.	500	Pascagoula River, Miss.
Leaf	do.	3	32 0	7 6	2 6	1907	Morris Heights, N. Y.	1907	Morris Heights, N. Y.	1,700	Fort Morgan, Ala.
Mamie K.	Naphtha launch	3	25 0	6 0	2 7	1892	New York, N. Y.	1893	Mobile, Ala.	200	Black Warrior River, Ala.
Nugent ²	Stern-wheel tow-boat.	191	120 0	24 0	3 6	1904	Jeffersonville, Ind.	1905	Louisville, Ky.	13,500	Do.
No. 6.	Dredge.	90	90 0	24 0	5 0	1903	Tuscaloosa, Ala.			4,400	Do.
Pascagoula	Hydraulic dredge.	731	150 0	40 0	9 6	1909	Baltimore, Md.			130,000	Pascagoula River, Miss.
Pearl	Snag boat, with steam capstan.	128	82 0	26 0	5 0	1903	Mobile, Ala.			7,500	Pearl River, Miss.
R. C. McCalla	Snag boat.	133	100 0	28 0	5 0	1909	Jeffersonville, Ind.			13,000	Black Warrior River, Ala.
Sylph ³	Gasoline towboat.	38	72 0	16 0	2 9	1900	Demopolis, Ala.	1906	Demopolis, Ala.	28,000	Do.
Tallahatta	Derrick boat	110	50 0	40 0	5 0	1912	Mobile, Ala.			6,322	Mobile, Ala.
Tombigbee	Gasoline towboat.	151	100 0	28 0	4 6	1909	Demopolis, Ala.			16,500	Tombigbee River, Ala.
Tuscaloosa ⁴	Tug.	212	89 0	21 8	7 3	1908	Scranton, Miss.	1908	Mobile, Ala.	20,000	Fort Orleans, La.
Vienna	Hand-power snag boat.	152	80 0	21 0	2 7	1890	do.			30,000	Tombigbee River, Ala.
Wahalak	Hydraulic dredge.	800	150 0	40 0	11 0	1910	Baltimore, Md.			159,000	Mobile Harbor, Ala.
Wolf	Gasoline launch.	18	36 5	9 5	2 5	1907	Mobile, Ala.	1907	Mobile, Ala.	600	Gulfport Harbor, Miss.
<i>Galveston.</i>											
Bar	Gasoline launch	2	27 0	7 0	3 0	1907	Galveston, Tex.			1,05	Galveston, Tex., and vicinity.
Bastrop	do.	16	46 6	11 3	5 0	1908	Cedar Bayou			3,600	Galveston Harbor, Tex.
Capt. Talbot ⁵	Tug.	43	77 0	16 2	8 0	1905	Mobile, Ala.	1906	Mobile, Ala.	11,520	Galveston, Tex.
Col. A. M. Miller	Dredge	942	138 6	37 0	13 0	1906	Galveston, Tex.			73,440	Galveston Channel, Tex.
G	Gasoline launch		25 0	8 0	3 0	1909	Camden, N. J.	1908	Camden, N. J.	871	Galveston Harbor, Tex.
Galveston	Seagoing suction dredge.	3,500	304 0	51 0	27 0	1908	Sparrow Point, Md.			305,633	Do.
Guadalupe	Dredge and snag boat.	227	118 0	28 0	5 9	1908	Victoria, Tex.			29,000	Galveston ship channel.
Helen	Steam launch	33	56 0	12 4	6 0	1901	Galveston, Tex.			2,520	Galveston Bay, Tex.
Hill	Gasoline launch	7	30 9	7 7	2 6	1905	do.			1,800	Galveston, Tex.
Victoria	do.	3	27 0	6 0	3 0	1908	do.			720	Guadalupe River, Tex.
<i>Dallas.</i>											
Brazos ⁶	Steam launch	15	50 0	14 0	2 2	1903	Old Washington, Tex.			3,500	Brazos River, Tex.
C. A. Culberson	Snag boat.	200	125 0	28 8	5 0	1908	Jeffersonville, Ind.	1908	Jeffersonville, Ind.	18,000	Red River, Tex.
Geo. A. Trumbull	Gasoline launch	2	21 0	5 0	2 0	1906	Racine, Wis.	1906	Racine, Wis.	50	Trinity River, Tex.
Ino	do.	1	23 0	4 3	1 6	1908	Lake Charles, La.	1908	Liberty, Tex.	50	Do.
Morris Sheppard	do.	5	35 0	7 5	3 0	1907	Racine, Wis.	1907	Racine, Wis.	1,500	Red River, Tex.
Navasota ⁷	Snag boat	140	90 0	25 0	5 0	1894	Orange, Tex.	1907	Galveston, Tex.	8,000	Brazos River, Tex.
Orange	Dredge.	460	115 0	36 0	8 0	1912	Baltimore, Md.			84,000	Port Arthur, Tex.
Port Arthur	Suction dredge	156	60 0	28 0	6 0	Port Arthur, Tex.			4,000	Do.
Sabine	do.	750	145 0	35 0	8 0	1901	New York, N. Y.			60,000	Sabine Pass, Tex.
Sextant	Gasoline launch	2	30 0	6 6	2 6	1906	Bascorn, Ohio.			1,000	Port Arthur, Tex.
Transit	Naphtha launch	5	30 0	6 6	2 6	1892	New York, N. Y.	1892	New York, N. Y.	250	Sabine Pass, Tex.
Trinity ⁸	Snag boat and dredge.	200	125 0	25 0	5 0	1904	Texas City, Tex.			6,000	Trinity River, Tex.
Waco	Stern-wheel snag boat.	200	118 0	30 0	5 0	1910	Jeffersonville, Ind.			28,000	Brazos River, Tex.
<i>Guantanamo.</i>											
Frolic ⁹	Screw steamer	44	68 8	16 9	5 0	1905	Croton, N. Y.	1905	New York, N. Y.	100	Guantanamo Bay, Cuba.
Pioneer	Steam lighter	200	90 0	28 0	7 6	1905	Jacksonville, Fla.	1905	Guantanamo Bay, Cuba.	500	Do.

¹ Formerly Rossell.
² Formerly No. 201456.
³ Formerly No. 116921.

⁴ Formerly No. 205780
⁵ Formerly No. 202688.
⁶ Formerly U. S. Engineer Colonel Riché.

⁷ Formerly No. 201851, Logger.
⁸ Formerly U. S. Engineer Genl. S. M. Mansfield.
⁹ Formerly No. 202365.

VESSELS OWNED BY THE UNITED STATES AND EMPLOYED IN THE ENGINEER DEPARTMENT, UNITED STATES ARMY—Continued.

District in which employed, and name of vessel.	Class.	Displacement.	Dimensions.			Built.		Purchased.		Estimated value.	Where employed.
			Length.	Breadth.	Depth.	When.	Where.	When.	Where.		
<i>New Orleans.</i>											
Barataria.....	Levee machine....	Tons. 300	Ft. in. 102 0	Ft. in. 36 0	Ft. in. 6 0	1908	New Orleans, La.....			\$20,300	Mississippi River, Fourth district.
BARNARD.....	Hydraulic dredge....	1,291	206 2	38 0	14 6	1904	Camden, N. J.....	1905	do.....	135,000	Loaned to Mobile (Ala.) district, Gulfport Harbor, Miss.
Beatrice.....	Gasoline launch....	4	30 0	6 6	3 2	1906	St. Louis, Mo.....			1,000	Mississippi River, Fourth district.
BENYAURD.....	Hydraulic dredge....	2,978	271 6	47 6	23 0	1900	Richmond, Va.....	1905	New Orleans, La.....	196,830	Passes of the Mississippi River.
C. DONOVAN ¹	Steam tug.....	180	98 0	19 0	8 4	1895	Newport News, Va.....	1895	do.....	22,500	Gulfport Harbor, Miss.
Delatour.....	Hydraulic dredge and snag boat.	350	112 0	30 0	5 0	1909	Jeffersonville, Ind.....	1909	do.....	39,812	New Orleans, La.
General Reese.....	Steam launch.....	29	48 0	12 0	5 0	1876	New Orleans, La.....	1876	do.....	1,013	Passes of the Mississippi River.
GEN'L JOHN NEWTON.	Stern-wheel steamer.	221	149 0	24 0	7 6	1899	Dubuque, Iowa.....			24,500	Mississippi River, Fourth district.
Hyacinth.....	Steamboat.....	75	89 0	18 0	2 6	1906	New Orleans, La.....			7,380	New Orleans district.
LA FOURCHE.....	Steamer.....	170	136 0	28 0	5 0	1912	do.....			39,000	Do.
Manchac ²	Tug.....	113	76 0	16 0	7 0	1886	Paducah, Ky.....	1887	Paducah, Ky.....	2,500	Mississippi River, Fourth district.
MARENGO ³	do.....	137	73 4	18 2	8 8	1893	Baltimore, Md.....	1902	Baltimore, Md.....	12,300	Do.
MOROANZA ⁴	do.....	180	84 6	19 0	8 8	1898	Philadelphia, Pa.....	1902	New York, N. Y.....	25,400	Do.
New Orleans.....	Dredge.....	3,700	315 0	50 0	26 0	1912	Quincy, Mass.....			500,000	Southwest Pass, Mississippi River.
Picket.....	Survey boat.....	32	52 0	12 3	6 3	1905	Madisonville, La.....	1905	New Orleans, La.....	5,103	Do.
PLAQUEMINE.....	Stern-wheel tow-boat.	300	116 0	28 0	5 0	1910	Jeffersonville, Ind.....			38,000	Mississippi River, La.
Ramos ⁵	Steamboat.....	71	100 0	22 6	3 1	1896	Ramos, La.....	1899	New Orleans, La.....	1,350	Mississippi River, Fourth district.
Stadia.....	Naphtha launch....	5	30 0	6 6	2 0	1894	New York, N. Y.....	1894	New York, N. Y.....	750	Plaquemine, La.
TECHE.....	Steamer.....	90	100 0	20 4	4 6	1911	Jeffersonville, Ind.....			18,850	New Orleans district.
TENSAS.....	Stern-wheel steamer.	78	93 6	20 4	2 0	1905	Chicago, Ill.....			9,500	Mississippi River, Fourth district.
THE RAM.....	Hydraulic dredge....	419	125 0	30 0	7 6	1893	Jeffersonville, Ind.....			41,700	Red and Atchafalaya Rivers, La.
TONTY ⁶	Steam yacht.....	120	96 1	16 0	5 6	1886	New York, N. Y.....	1897	New York, N. Y.....	14,580	Passes of the Mississippi River.
TUNICA ⁷	Tug.....	205	85 0	19 0	9 8	1898	Baltimore, Md.....	1899	Baltimore, Md.....	17,800	Mississippi River, Fourth district.
Ucha ⁸	do.....	43	61 0	14 0	7 6	1878	Philadelphia, Pa.....	1901	Port Eads, La.....	5,670	South Pass, Mississippi River.
<i>Vicksburg.</i>											
ARTHUR HIDER.....	Towboat.....	350	140 0	30 0	6 0	1898	Jeffersonville, Ind.....	1898	Jeffersonville, Ind.....	24,500	Mississippi River, Third district.
BEN HUMPHREYS.....	Stern-wheel snag and dredge.	286	137 0	32 0	5 0	1908	do.....			36,000	Yazoo River, Miss.
C. W. HOWELL.....	Stern-wheel snag boat.	304	146 0	36 0	5 4	1881	South St. Louis, Mo.....			11,500	Red River, La. and Ark.
Columbia ⁹	do.....	136	121 0	26 0	3 3	1877	Gainesville, Miss.....	1888	Shreveport, La.....	33,000	Red River.
Control ¹⁰	Steamboat.....	232	136 0	29 0	4 0	1905	Jeffersonville, Ind.....	1906	Paducah, Ky.....	4,800	Mississippi River, Third district.
H. ST. L. COFFEE.....	Towboat.....	350	140 0	30 0	6 0	1904	do.....			32,500	Do.
JOS. E. RANDELL.....	Stern-wheel snag and dredge.	286	137 0	32 0	5 0	1908	do.....			26,000	Ouachita River, La.
OUACHITA ¹¹	Steam launch.....	17	65 5	10 5	3 2	1897	Charleston, W. Va.....	1903	Charleston, W. Va.....	4,000	Yazoo River, Miss.
Parker ¹²	Tug.....	18	65 0	16 4	7 2	1885	St. Louis, Mo.....	1890	St. Louis, Mo.....	500	Mississippi River, Third district.
THOS. B. FLORENCE	Stern-wheel snag boat.	107	96 0	20 0	4 0	1875	South St. Louis, Mo.....	1875	South St. Louis, Mo.....	4,000	Ouachita River, Ark.
TESAQUENA.....	Steamer.....	320	145 6	30 0	6 0	1911					

¹ Formerly No. 107148, Albert F. Dewey.² Formerly ^a John Orin No. 2 (76556).³ Formerly ^b U. S. Engineer General Comstock.⁴ Formerly ^a Maude H. (92553).⁵ Formerly ^b U. S. Engineer General Abbot.⁶ Formerly ^a Alfred W. Booth (107383).⁷ Formerly ^b U. S. Engineer General Gillespie.⁸ Formerly No. 111126.⁹ Formerly ^a Puzzle (150372).¹⁰ Formerly ^b Chère Amie.¹¹ Formerly ^a Isabella T. Dempsey (100651).¹² Formerly ^b U. S. Eng. Gen'l A. A. Humphreys.¹³ Formerly No. 115593, Startle.¹⁴ Formerly No. 125676, Col. Hoker.¹⁵ Formerly No. 202126, Scimitar II.¹⁶ Formerly No. 92850, Madge.¹⁷ Formerly No. 150349.¹⁸ Rebuilt, Norfolk, Va., 1904.¹⁹ 1900, repaired.²⁰ 1908, repaired.²¹ Rebuilt, New Orleans, 1905.

VESSELS OWNED BY THE UNITED STATES AND EMPLOYED IN THE ENGINEER DEPARTMENT, UNITED STATES ARMY—Continued.

District in which employed, and name of vessel.	Class.	Displacement.	Dimensions.			Built.		Purchased.		Estimated value.	Where employed.
			Length.	Breadth.	Depth.	When.	Where.	When.	Where.		
<i>Little Rock.</i>											
A. D. Allen.....	Towboat.....	Tons. 145	Ft. in. 125 0	Ft. in. 23 0	Ft. in. 4 5	*1901	Jeffersonville, Ind.....	1910	Little Rock, Ark.....	\$14,000	Upper White River, Ark.
ARKANSAS.....	Snag boat.....	235	140 0	30 0	4 6	1900	do.....			11,000	Arkansas River, Ark.
C. B. Reese.....	do.....	340	172 0	37 0	4 8	1879	Carondelet, Mo.....			17,500	Arkansas and White Rivers, Ark.
Quapaw ¹	Snag boat.....	240	128 0	31 0	4 4	1903	Jeffersonville, Ind.....			5,000	White, Black, and Current Rivers, Ark.
No. 68 ²	Dipper dredge.....	200	100 0	37 0	6 0	1904	Batesville, Ark.....			6,000	Upper White River, Ark.
<i>Memphis.</i>											
Beaver ³	Steam launch.....	62	81 0	12 0	4 0	1887	Carondelet, Mo.....			6,471	Mississippi River, First and Second districts.
Chisca.....	Towboat.....	450	160 0	30 0	6 0	1897	Jeffersonville, Ind.....			21,387	Do.
Graham ⁴	do.....	238	118 0	21 0	3 0	1879	Pittsburgh, Pa.....	1884	Pittsburgh, Pa.....	12,571	Do.
Itasca.....	do.....	80	76 0	15 0	5 0	1882	Carondelet, Mo.....			4,716	Do.
Minnetonka ⁵	do.....	490	170 5	29 9	5 4	1883	Jeffersonville, Ind.....	1884	St. Louis, Mo.....	15,853	Do.
Titan.....	do.....	340	142 0	27 0	6 0	1889	Madison, Ind.....			26,083	Do.
Wolf.....	Dipper dredge.....	156	80 0	28 0	4 6	1897	do.....	1898	Memphis, Tenn.....	2,494	Do.
<i>Nashville.</i>											
Apex.....	Snag boat.....	60	80 0	24 0	3 0	1896	Lock No. 4, Cumberland River.			0	Worn out.
Cumberland.....	Towboat.....	171	130 0	24 0	3 9	1898	Jeffersonville, Ind.....			9,500	Cumberland River.
Henry.....	Steam tender.....	34	86 0	18 0	2 6	1903	do.....			2,000	Do.
John.....	do.....	34	86 0	18 0	2 6	1903	do.....			2,000	Do.
No. 1.....	Dipper dredge.....	206	80 0	30 0	7 0	1903	do.....			9,000	Do.
No. 1.....	Snag boat.....	72	90 0	24 0	2 6	1910	Lock 7, Cumberland River.			2,900	Do.
No. 1.....	Gas tender.....	27	75 0	15 0	2 6	1910	do.....			3,918	Do.
Tom Ray ⁶	Towboat.....	9	60 0	18 0	1 6	1908	Nashville, Tenn.....	1909	Nashville, Tenn.....	400	Do.
<i>Chattanooga.</i>											
Alabama ⁷	Dredge.....	244	80 0	38 0	6 0	1891	Chattanooga, Tenn.....			10,880	Muscle Shoals Canal.
Chilhowee.....	Towboat.....	104	100 0	20 0	3 0	1908	Jeffersonville, Ind.....			7,000	Tennessee River.
Colbert.....	do.....	185	140 6	25 0	4 6	†1891	do.....			10,172	Do.
Col. W. K. King ⁸	do.....	37	65 0	16 0	3 6	1897	Muscle Shoals Canal.			5,000	Do.
Hawasssee.....	do.....	104	100 0	20 0	3 0	1908	Jeffersonville, Ind.....			8,000	Do.
Kentucky.....	Dipper dredge.....	326	100 0	34 0	7 0	†1900	Paducah, Ky.....			24,573	Do.
Kwasind.....	do.....	187	80 0	28 0	6 6	†1899	Knoxville, Tenn.....			14,725	Do.
Lookout.....	Towboat.....	180	110 0	25 0	4 0	1896	Jeffersonville, Ind.....			16,000	Do.
McPherson ⁹	do.....	113	125 0	20 0	6 6	1888	Nashville, Tenn.....	1891	Nashville, Tenn.....	3,236	Muscle Shoals Canal.
Tennessee.....	Dipper dredge.....	375	100 0	34 0	2 10	1910	do.....			30,600	Tennessee River.
White Oak ¹⁰	Gasoline towboat.....	75	90 0	18 0	3 0	1905	Jeffersonville, Ind.....	1908	Decatur, Ala.....	3,000	Do.
<i>Louisville.</i>											
Casey.....	Hydraulic and Dipper dredge.....	163	87 0	28 0	7 0	1907	Louisville, Ky.....			11,500	Louisville, Ky.
Cherokee ¹¹	Towboat.....	169	124 6	27 5	4 0	1887	Jeffersonville, Ind.....			6,700	Do.
Emerald.....	do.....	30	65 0	14 0	2 2	1899	Cincinnati, Ohio.....			2,000	Green and Barren Rivers, Ky.
Green River ¹²	Dipper dredge.....	268	112 0	31 0	4 0	1896	Spottsville, Ky.....			5,500	Do.
Louisville.....	do.....	127	71 0	23 0	6 0	1886	Cincinnati, Ohio.....			5,100	Louisville, Ky.
MAMMOTH CAVE.....	Snag and tow boat.....	234	124 0	32 0	5 0	1908	Jeffersonville, Ind.....			40,000	Green and Barren Rivers, Ky.
Shawnee ¹³	Towboat.....	83	119 0	25 0	3 6	†1897	do.....			10,000	Louisville, Ky.
Wabash.....	Dipper dredge.....	126	80 0	26 0	6 9	1900	Louisville, Ky.....			3,000	Do.
Wave Rock.....	Towboat.....	25	47 0	14 0	2 1	1898	do.....			1,000	Do.
<i>St. Louis.</i>											
Aux Vasses ¹⁴	Steam tender.....	50	55 0	13 0	3 2	1894	Jeffersonville, Ind.....			1,200	Mississippi River.
Beta.....	Hydraulic dredge.....	1,300	214 0	55 0	6 9	1896	Memphis, Tenn.....			90,250	Mississippi River between Cairo and Head of Passes.
B. M. HARROD.....	do.....	1,270	210 0	44 0	8 6	1907	Grafton, Ill.....			195,500	Do.
Chokis ¹⁵	Steam tender.....	90	81 0	18 0	3 3	1893	Jeffersonville, Ind.....			3,482	Mississippi River.
CUOCTAW.....	Towboat.....	560	171 6	36 0	5 6	1899	Dubuque, Iowa.....			20,750	Mississippi River between Cairo and Head of Passes.

¹ Formerly U. S. Engineer Deauregard.² Formerly Van Frank.^a H. L. Abbot.^b Abbot.^c W. M. Rees.⁴ Formerly H. M. Graham (95564).⁵ Formerly No. 91599.⁶ Formerly No. 205266.⁷ Formerly U. S. Engineer Bucyrus.⁸ Formerly U. S. Engineer Kingman.⁹ Formerly No. 157217, Dover.¹⁰ Formerly No. 202605.¹¹ Formerly U. S. Engineer Major Mackenzie.¹² Formerly U. S. Engineer No. 1.¹³ Formerly U. S. Engineer Col. G. L. Gillespie.¹⁴ Formerly U. S. Engineer No. 7.¹⁵ Formerly U. S. Engineer No. 3.

* Rebuilt, 1907.

† Rebuilt, 1909.

‡ Rebuilt, 1908.

§ Rebuilt, 1909 Louisville, Ky.

VESSELS OWNED BY THE UNITED STATES AND EMPLOYED IN THE ENGINEER DEPARTMENT, UNITED STATES ARMY—Continued.

District in which employed, and name of vessel.	Class.	Displacement.	Dimensions.			Built.		Purchased.		Estimated value.	Where employed.
			Length.	Breadth.	Depth.	When.	Where.	When.	Where.		
<i>St. Louis—Contd.</i>											
Cinque Hommes ¹	Steam tender	Tons. 90	Ft. in. 81 0	Ft. in. 18 0	Ft. in. 3 3	1893	Jeffersonville, Ind.			\$3,482	Mississippi River.
DELTA	Hydraulic dredge	830	175 0	38 0	8 4	1897	Clifton Terrace, Ill.			41,750	Mississippi River between Cairo and Head of Passes.
EPSILON	do	650	157 0	40 0	7 6	1898	Grafton, Ill.			36,800	Do.
FORT CHARTRES ²	do	815	197 0	45 0	7 6	1908	Dubuque, Iowa			157,427	Mississippi River.
FORT GAGE ³	do	815	197 0	45 0	7 6	1908	do			158,085	Do.
GAMMA	do	570	138 0	38 0	7 9	1897	Jeffersonville, Ind.			42,100	Mississippi River between Cairo and Head of Passes.
Gen. J. H. Simpson ⁴	Towboat	555	170 0	32 0	5 0	1895	do			25,029	Mississippi River.
Gen'l T. L. Casey	do	125	143 0	28 0	4 0	1894	do			3,500	Mississippi River between Cairo and Head of Passes.
HENRY FLAD	Hydraulic dredge	860	192 0	44 0	7 0	1901	Grafton, Ill.			92,850	Do.
H. G. WRIGHT	Snag boat	1,100	187 0	62 0	8 0	1880	St. Louis, Mo.			79,700	Mississippi River.
IOTA	Hydraulic dredge	800	192 0	44 0	7 0	1900	Grafton, Ill.			49,500	Mississippi River between Cairo and Head of Passes.
Isle De Bois ⁵	Steam tender	50	55 0	13 0	3 2	1894	Jeffersonville, Ind.			1,200	Mississippi River.
J. N. MACOMB	Snag boat	1,100	177 6	62 0	8 0	1874	Covington, Ky.			71,055	Mississippi, Atchafalaya, and Old Rivers.
Joachim ⁶	Steam tender	90	81 0	18 0	3 3	1894	Jeffersonville, Ind.			3,482	Mississippi River.
KAPPA	Hydraulic dredge	860	192 0	44 0	7 0	1901	Grafton, Ill.			78,000	Mississippi River between Cairo and Head of Passes.
KASKASKIA ⁷	Steam tender	90	100 0	24 0	4 3	1900	Jeffersonville, Ind.			9,737	Mississippi River.
LEOTA	Towboat	560	171 6	36 0	5 6	1899	Dubuque, Iowa			20,750	Mississippi River between Cairo and Head of Passes.
MARS	Stern-wheel steamer	83	80 0	17 0	3 9	1899	Jeffersonville, Ind.			3,300	Do.
MERAMEC ⁸	Steam tender	90	100 0	24 0	4 3	1900	do			14,985	Mississippi River.
MERCURY	Stern-wheel steamer	83	80 0	17 0	3 9	1899	do			3,300	Mississippi River between Cairo and Head of Passes.
MISSISSIPPI	do	540	174 0	32 0	6 0	1882	Carondelet, Mo.			15,750	Do.
NOKOMIS	Towboat	560	171 6	36 0	5 6	1899	Dubuque, Iowa			20,750	Do.
Patrol ⁹	Stern-wheel steamer	220	130 8	28 0	4 9	1883	Pittsburgh, Pa.	1883	St. Louis, Mo.	4,400	Do.
SACHEM	Towboat	560	171 6	36 0	5 6	1899	Dubuque, Iowa			20,750	Do.
Search ¹⁰	Stern-wheel steamer	200	120 6	22 3	4 0	1893	Marletta, Ohio	1895	St. Louis, Mo.	3,800	Do.
SALVSI ¹¹	Steam tender	90	100 0	24 0	4 3	1900	Jeffersonville, Ind.			9,737	Mississippi River.
SELMA ¹²	Hydraulic dredge	600	160 0	40 0	6 0	1898	do			73,672	Do.
THRES ¹³	do	600	160 0	40 0	6 0	1898	do			67,935	Do.
VENUS	Stern-wheel steamer	83	80 0	17 0	3 9	1899	do			3,300	Mississippi River between Cairo and Head of Passes.
VULCAN	do	83	80 0	17 0	3 9	1897	Dubuque, Iowa			3,300	Do.
WM. R. KING	Towboat	716	190 0	41 0	5 0	1899	Jeffersonville, Ind.			49,662	Mississippi River.
WYNOKA	do	560	171 6	36 0	5 6	1899	Dubuque, Iowa			20,750	Mississippi River between Cairo and Head of Passes.
ZETA	Hydraulic dredge	650	157 0	40 0	7 6	1898	Grafton, Ill.			36,350	Do.
<i>Kansas City.</i>											
Arethusa	Steam tender	45	91 0	18 4	4 8	1894	Gasconade, Mo.			4,000	Lower Missouri River.
AUGUSTIN	Towboat	230	136 0	24 0	5 0	1912	Dubuque, Iowa			34,735	Missouri River.
BONNE FEMME ¹⁴	Motor launch		24 8	5 6	2 5	1903	Grafton, Ill.	1908	Grafton, Ill.	484	Do.
Enquirer	do		30 4	7 0	3 0	1897	Long Island City, N.Y.	1897	Long Island City, N.Y.	400	Osage River, Mo.
GURNEY	Towboat	230	136 0	24 0	5 0	1912	Dubuque, Iowa			34,735	Missouri River.
JAMES B. MCPHERSON.	Stern-wheel snag boat	340	170 0	36 0	5 7	1891	do			32,000	Lower Missouri River.
LEWIS	Towboat	230	136 0	24 0	5 0	1912	do			34,735	Missouri River.
MANDAN	Stern-wheel snag boat	150	138 0	24 0	4 7	1891	St. Louis, Mo.			18,000	Upper Missouri River, Mo.
Missouri ¹⁵	Side-wheel snag boat	510	187 0	52 0	7 0	1888	Pittsburgh, Pa.			100,000	Lower Missouri River.
Osage ¹⁶	Towboat	14	60 0	14 0	2 7	1897	Great Falls, Mont.			1,000	Osage River, Mo.
Sioux ¹⁷	Motor launch		20 0	5 0	2 3	1909	Grafton, Ill.	1909	Grafton, Ill.	387	Missouri River.
<i>St. Paul.</i>											
Ogama	Steamboat	106	112 6	23 3	4 0	1887	Grand Forks, N. Dak.			3,000	Red River of the North.
Oriole	Steamer	60	90 0	19 4	4 1	1908	Aitken, Minn.	1910		3,500	Mississippi River.
Otter Tail	Dipper dredge	120	75 0	24 0	6 0	1882	Grand Forks, N. Dak.			5,000	Red River of the North.
St. Croix	Hydraulic pump dredge	130	80 0	22 0	5 0	1898	St. Paul Park, Minn.			1,000	St. Croix and Minnesota Rivers.
Warroad	Suction dredge	260	100 0	27 0	8 6	1904	Warroad, Minn.			18,000	Warroad Harbor and River.

¹ Formerly U. S. Engineer No. 4.² Formerly U. S. Engineer No. 6.³ Formerly U. S. Engineer No. 5.⁴ Formerly U. S. Engineer Gen'l H. L. Abbot.⁵ Formerly U. S. Engineer No. 6.⁶ Formerly U. S. Engineer No. 5.⁷ Formerly U. S. Engineer No. 9.⁸ Formerly U. S. Engineer No. 10.⁹ Formerly No. 150299.¹⁰ Formerly H. D. Munson, No. 96235.¹¹ Formerly U. S. Engineer No. 8.¹² Formerly U. S. Engineer No. 3.¹³ Formerly U. S. Engineer No. 4.¹⁴ Formerly U. S. Engineer Missouri.¹⁵ Formerly U. S. Engineer C. A. Suter.¹⁶ Formerly U. S. Engineer Col. H. M. Roberts.¹⁷ Formerly U. S. Engineer McPherson.

VESSELS OWNED BY THE UNITED STATES AND EMPLOYED IN THE ENGINEER DEPARTMENT, UNITED STATES ARMY—Continued.

District in which employed, and name of vessel.	Class.	Displacement.	Dimensions.			Built.		Purchased.		Estimated value.	Where employed.
			Length.	Breadth.	Depth.	When.	Where.	When.	Where.		
<i>Rock Island.</i>											
Ada.....	Towboat.....	Tons. 15	Ft. in. 68 0	Ft. in. 11 0	Ft. in. 3 0	1889	Keokuk, Iowa.....			\$1,530	Mississippi River between mouth of Missouri River and Minneapolls, Minn.
Ajax.....	Dipper dredge.....	115	70 0	26 0	6 0	1876	Quincy, Ill.....	1876	Keokuk, Iowa.....	6,100	Do.
Alert 1*.....	Towboat.....	135	115 0	19 6	3 10	1874	Stillwater, Minn.....	1881	Stillwater, Minn.....	6,100	Do.
Apache.....	Dipper dredge.....	240	80 0	30 0	8 0	1895	Lyons, Iowa.....			6,000	Do.
Coal Bluff 2.....	Towboat.....	175	128 0	25 0	4 6	1878	Ohio River.....	1881		6,785	Do.
David Tipton 3*.....	Snag boat.....	264	160 0	33 0	5 0	1900	Jeffersonville, Ind.....			15,200	Do.
Ellnor.....	Towboat.....	213	125 0	25 0	4 0	1905	do.....			6,500	Do.
Ellen 4.....	do.....	200	124 0	26 6	4 5	1907	La Crosse, Wis.....	1910	Rock Island, Ill.....	12,000	Do.
Elsie.....	do.....	40	67 0	13 0	3 0	1889	Jeffersonville, Ind.....			2,530	Do.
Emily.....	do.....	25	67 0	12 0	3 0	1889	Keokuk, Iowa.....			4,250	Do.
Etna.....	Suction dredge.....	266	130 0	28 0	5 0	1909	do.....			19,280	Do.
Fury*.....	Towboat.....	150	113 0	22 0	3 10	1881	Dubuque, Iowa.....			4,500	Do.
Geyser.....	Suction dredge.....	100	100 0	20 0	4 0	1893	Keokuk, Iowa.....			9,800	Do.
Grace.....	Towboat.....	35	79 0	17 0	3 3	1904	do.....			3,050	Do.
Hecla.....	Suction dredge.....	163	120 0	26 0	5 0	1901	Fountain City, Wis.....			10,400	Do.
Henry Bosse 5.....	Towboat.....	100	100 0	19 6	3 10	1881	Dubuque, Iowa.....			4,440	Do.
Leona 6.....	Gas towboat.....	10	30 0	12 0	3 0	1907	Hossonburg, Ill.....	1910	Rock Island, Ill.....	840	Milan section, Illinois and Mississippi Canal.
LOUISE.....	Towboat.....	39	61 0	12 0	3 0	1883	Keokuk, Iowa.....			1,920	Mississippi River between mouth of Missouri River and Minneapolls, Minn.
Lucla*.....	do.....	25	68 0	12 8	3 0	1885	do.....			1,700	Do.
Mac 7.....	do.....	35	73 0	16 0	3 0	1891	Rock Island, Ill.....	1893	Rock Island, Ill.....	3,525	Do.
Madge.....	Gasoline launch.....	4	25 0	6 0	3 0	1904	St. Joseph, Mich.....			390	Do.
Marian.....	Towboat.....	54	80 0	18 0	3 0	1895	Keokuk, Iowa.....			5,000	Do.
Myra 8.....	Gasoline launch.....	10	40 0	7 4	3 6	1902	La Crosse, Wis.....	1903	La Crosse, Wis.....	850	Do.
Pelee.....	Suction dredge.....	250	119 0	30 0	5 0	1909	Stillwater, Minn.....			21,500	Do.
Phoenix.....	Dipper dredge.....	158	80 0	30 0	8 0	1885	Metropolis, Ill.....			14,500	Do.
Rock Island Rapids.....	Gas launch.....	4	22 0	4 0	2 0	1909	Newport, Ky.....			350	Do.
Ruth.....	Towboat.....	35	75 0	17 0	3 3	1895	Keokuk, Iowa.....			5,100	Do.
Vamos.....	Gasoline launch.....	5	31 0	7 0	2 2	1908	Red Wing, Minn.....			1,150	Do.
Vesuvius.....	Suction dredge.....	215	120 0	30 0	5 0	1909	Fountain City, Wis.....			22,150	Do.
Vulcan.....	Dipper dredge.....	219	80 0	30 0	8 0	1883	Davenport, Iowa.....			8,500	Do.
<i>Cincinnati.</i>											
Carrollton.....	Dipper dredge.....	250	80 0	30 0	6 9	1921	Jeffersonville, Ind.....			12,000	Kentucky River, Ky.
E. A. W.....	Steam launch.....	21	30 0	9 6	2 6	1901	New Albany, Ind.....			1,800	Ohio River.
E. A. Woodruff.....	Snag boat.....	863	220 0	48 0	7 6	1874	Newport, Ky.....			60,000	Do.
Frankfort.....	Dipper dredge.....	115	72 0	19 0	5 5	1890	Cincinnati, Ohio.....			10,000	Kentucky River, Ky.
Gregory.....	Towboat.....	240	134 0	24 10	4 0	1910	Jeffersonville, Ind.....			15,000	Do.
INDIANA.....	Hydraulic and grapple dredge.....	417	125 0	34 0	6 10	1908	do.....			100,586	Ohio River.
Kentucky.....	Towboat.....	370	148 0	34 0	5 6	1909	do.....			23,000	Kentucky River, Ky.
Malta*.....	Endless chain or ladder type dredge.....	160	70 0	31 4	6 10	1888	Bucyrus, Ohio.....			11,500	Muskingum River, Ohio.
Merrill.....	Towboat.....	163	115 0	22 0	3 6	1908	Jeffersonville, Ind.....			11,000	Do.
Nell.....	Gasoline launch.....	1	25 0	5 0	2 3	1893	Gloucester, N. J.....	1893		800	Ohio River.
Ohio 9.....	Dipper dredge.....	270	110 0	31 6	6 8	1880	St. Louis, Mo.....			35,000	Do.
Oswego.....	do.....	235	92 0	31 6	6 1	1883	do.....			32,000	Do.
Pearl.....	Gasoline launch.....	5	40 0	7 6	4 0	1899	Grand Rapids, Mich.....			800	Kentucky River, Ky.
Pioneer.....	do.....	4	35 0	8 6	4 0	1908	Bay City, Mich.....	1908	Bay City, Mich.....	1,500	Big Sandy River, W. Va. and Ky.
Vega.....	Towboat.....	112	104 0	17 4	4 0	1901	Jeffersonville, Ind.....			6,300	Muskingum River, Ohio.
<i>Wheeling.</i>											
Addison.....	Dipper dredge.....	177	75 0	30 0	6 3	1880	Great Kanawha River, W. Va.....			14,000	Kanawha River, W. Va.
Captain Turtle.....	Snag boat.....	80	65 0	30 0	4 6	1910	Marletta, Ohio.....			8,200	Do.
GEN. CRAIGHILL.....	Stern-wheel towboat.....	142	116 5	27 0	4 3	1911	Jeffersonville, Ind.....			27,500	Ohio River below Pittsburgh.
JAMES RUMSEY.....	Towboat.....	125	120 0	22 0	4 3	1903	Charleston, W. Va.....			24,000	Kanawha River, W. Va.
L. C. Wolfe.....	Clamshell dredge.....	114	60 6	32 6	4 7		Unknown.....	1908	Pittsburgh, Pa.....	4,500	Dam No. 26, Ohio River.
Loma 9.....	Steamboat.....	31	83 0	15 7	4 7	1869	Cincinnati, Ohio.....	1906	do.....	5,500	Do.
MASCOT.....	Steam launch.....	7	61 0	8 0	3 7	1893	Charleston, W. Va.....	1893	Charleston, W. Va.....		Do.
Rosecrans.....	Ladder dredge.....	176	111 0	22 0	5 0		do.....	1910	Wheeling, W. Va.....	13,000	Do.

1 Formerly No. 105812, Ada B.

2 Formerly No. 125587.

3 Formerly U. S. Engineer Col. A. Mackenzie.

4 Formerly No. 203944.

5 Formerly U. S. (s) Vixen.

6 Formerly No. 204610, David Tipton.

7 Formerly No. 120837, Freddie.

8 Formerly Titan.

9 Formerly No. 155360, Ohio.

* Composite.

† Rebuilt, 1909, Cincinnati, Ohio.

‡ Remodeled 1905-6.

VESSELS OWNED BY THE UNITED STATES AND EMPLOYED IN THE ENGINEER DEPARTMENT, UNITED STATES ARMY—Continued.

District in which employed, and name of vessel.	Class.	Displacement.	Dimensions.			Built.		Purchased.		Estimated value.	Where employed.
			Length.	Breadth.	Depth.	When.	Where.	When.	Where.		
<i>Wheeling—Contd.</i>											
Wheeling No. 2.....	Combustion dredge.	Tons 130	Ft. in. 70 6	Ft. in. 32 0	Ft. in. 4 0	Pittsburgh, Pa.....	1908	Parkersburg, W. Va.	\$3,000	Dam No. 26, Ohio River.
Wheeling No. 3.....	do.	130	70 6	30 0	4 6	do.	1908	do.	2,300	Do.
Wheeling No. 24.....	do.	160	75 0	35 0	4 10	1910	Ohio River.....	10,000	Do.
<i>Pittsburgh.</i>											
Albatross.....	Naphtha launch..	1	30 0	6 0	2 6	1887	New York, N. Y.....	1892	Cincinnati, Ohio.....	500	Monongahela River.
DELUGE.....	Pump boat.....	171	80 0	20 0	4 2	1898	Elizabeth, Pa.....	1898	Pittsburgh, Pa.....	1,250	Ohio, Monongahela, and Allegheny Rivers.
Luzon.....	Naphtha launch..	12	53 0	9 4	4 6	1901	New York, N. Y.....	1901	New York, N. Y.....	2,200	Monongahela, Allegheny, and Ohio Rivers.
No. 1.....	Dipper dredge....	295	85 0	32 0	6 9	1903	Jeffersonville, Ind..	5,000	Monongahela River, Pa.
No. 2.....	do.	197	86 6	30 0	5 0	1905	Parkersburg, W. Va.	1907	Pittsburgh, Pa.....	17,000	Monongahela and Allegheny Rivers.
Slackwater ¹	Stern-wheel repair boat.	229	120 0	26 4	4 3	1902	Marietta, Ohio.....	1902	do.	9,000	Monongahela River, Pa. and W. Va.
SWAN ²	Stern-wheel snag and repair boat.	264	159 0	31 4	5 0	1903	Pittsburgh, Pa.....	28,500	Ohio and Monongahela Rivers.
T. P. Roberts.....	Stern-wheel tow-boat.	206	115 0	22 8	4 0	1906	Marietta, Ohio.....	1906	Pittsburgh, Pa.....	14,000	Allegheny and Monongahela Rivers.
WENONAH ³	Steam launch.....	32	65 0	8 0	5 0	1894	Pittsburgh, Pa.....	1900	do.	1,250	Ohio, Monongahela, and Allegheny Rivers.
<i>Oswego.</i>											
Brewerton ⁴	Tug.....	50	58 4	15 7	8 11	1893	Benton Harbor, Mich.	1909	Bay City, Mich.....	8,500	Oswego, N. Y.
Frontenac.....	Dredge.....	400	100 0	36 0	8 0	1910	Oswego, N. Y.....	Charlotte, N. Y.
Ontario.....	Launch.....	2	27 0	6 0	3 0	1904	do.	250	Oswego, N. Y.
Wm. H. Lee ⁵	Steam lighter.....	281	124 8	29 7	11 7	*1889	Brooklyn, N. Y.....	1910	New York, N. Y.....	21,500	Oswego Harbor, N. Y.
<i>Buffalo.</i>											
Dunkirk.....	Gas launch.....	1	24 6	6 8	3 0	1906	Dunkirk, N. Y.....	1906	Dunkirk, N. Y.....	100	Dunkirk, N. Y.
GEN'L THOS. LINCOLN CASEY ⁶	Tug.....	90	70 0	15 0	8 0	1898	Toledo, Ohio.....	1898	Toledo, Ohio.....	7,500	Buffalo Harbor, N. Y.
Gwendolen.....	Steam launch.....	8	31 0	8 0	4 6	1900	Erie, Pa.....	1900	Erie, Pa.....	1,200	Erie, Pa.
<i>Cleveland.</i>											
ABEL.....	Steam launch.....	6	36 0	7 6	5 0	1905	Ashtabula, Ohio.....	1905	Ashtabula, Ohio.....	500	On general work of the district as needed.
BURTON.....	Suction dredge....	1,200	177 0	38 0	19 0	1905	Sparrow Point, Md..	150,000	Do.
Burton No. 1.....	Gasoline launch..	1	16 0	4 6	3 0	1905	Cleveland, Ohio.....	1905	Cleveland, Ohio.....	100	Do.
Inspector.....	do.	6	34 0	7 0	4 6	1901	Detroit, Mich.....	1901	Detroit, Mich.....	500	Do.
Maumee.....	Dipper dredge....	549	100 0	36 0	10 0	1893	Cleveland, Ohio.....	1893	Cleveland, Ohio.....	50,000	Do.
Quest.....	Tug.....	46	65 0	15 0	8 0	1903	Ashtabula, Ohio.....	1903	Ashtabula, Ohio.....	4,000	Do.
Spear ⁷	do.	160	85 0	20 0	10 0	1882	Green Bay, Wis.....	1893	Port Huron, Mich.....	5,000	Do.
VISITOR ⁸	Steam tug.....	90	80 8	20 0	6 4	1892	Detroit, Mich.....	1897	Sandusky, Ohio.....	10,000	Do.
<i>Detroit.</i>											
ALFRED NOBLE ⁹	Survey steamer....	83	67 6	15 6	7 1	1905	Toledo, Ohio.....	1905	Toledo, Ohio.....	15,000	St. Marys River, Mich.
Col. J. L. Lusk ¹⁰	do.	295	124 6	19 4	9 8	1884	Manistee, Mich.....	1891	Manistee, Mich.....	26,000	Surveys North and Northwest Lakes.
Don.....	Gasoline launch..	9	41 9	9 7	3 6	1904	Detroit, Mich.....	1907	Detroit, Mich.....	1,500	Detroit River.
Hancock.....	Survey steamer....	151	96 6	17 0	7 6	*1890	Saugatuck, Mich.....	7,500	St. Marys, St. Clair, and Detroit Rivers and Lakes Huron and St. Clair.
Hancock No. 1.....	Gas launch.....	4	15 6	4 6	2 6	1910	Detroit, Mich.....	199	Do.
Sapper ¹¹	Tug.....	59	68 0	16 10	9 7	*1888	Buffalo, N. Y.....	1903	Detroit, Mich.....	6,000	Harbor Beach, Mich.
No. 1.....	Gasoline launch..	1	25 0	5 6	4 0	1894	New York City.....	1896	Chattanooga, Tenn..	300	St. Clair Flats Canal, Mich.
SEARCH ¹²	Survey steamer....	200	133 0	17 0	10 0	1896	Buffalo, N. Y.....	1899	New York, N. Y.....	25,000	Surveys North and Northwest Lakes.
Surveyor ¹³	do.	190	86 9	20 1	8 5	1891	South Haven, Mich..	1903	Mackinac, Mich.....	18,000	Do.
U. S. Lake Survey No. 1 ¹⁴	Tug.....	56	69 0	13 6	4 4	1891	Oshkosh, Wis.....	1899	Milwaukee, Wis.....	3,000	Do.

¹ Formerly No. 116011.² Formerly U. S. Engineer Gen. Theodore Schwan.³ Formerly No. 81473.⁴ Formerly (a No. 107004.⁵ Formerly (b U. S. Engineer Arthur Jones.⁶ Formerly No. 81251, Wm. E. Chapman.⁷ Formerly (a No. 86412.⁸ Formerly (b U. S. Engineer Gen'l John M. Wilson.⁹ Formerly No. 145297, Thomas Spear.¹⁰ Formerly No. 161685.¹¹ Formerly No. 202203.¹² Formerly (a No. 126267, Charles Williams.¹³ Formerly (b U. S. Engineer Gen. Williams.¹⁴ Formerly (a John Johnson (76704).¹⁵ Formerly (b U. S. Engineer John Johnson.¹⁶ Formerly (a No. 136561, st. y. Enquirer.¹⁷ Formerly (b U. S. S. Enquirer, transferred by

Navy Department Aug. 28, 1899.

¹⁸ Formerly No. 141155, Lorain L.¹⁹ Formerly U. S. Engineer st. s. Gen. G. K. Watson.²⁰ Rebuilt, 1894.²¹ Rebuilt, 1906, Detroit, Mich.²² Rebuilt, 1901, Toledo, Ohio.

VESSELS OWNED BY THE UNITED STATES AND EMPLOYED IN THE ENGINEER DEPARTMENT, UNITED STATES ARMY—Continued.

District in which employed, and name of vessel.	Class.	Displacement.	Dimensions.			Builf.		Purchased.		Estimated value.	Where employed.
			Length.	Breadth.	Depth.	When.	Where.	When.	Where.		
<i>Detroit—Continued.</i>											
U. S. Lake Survey No. 2. ¹	Survey steamer	48	60 6	14 6	7 6	1890	Detroit, Mich.			\$5,000	Surveys North and North-west Lakes.
U. S. Lake Survey No. 3. ²	Motor launch	2	22 0	6 0	3 0	1902	St. Joseph, Mich.	1902	St. Joseph, Mich.	300	Do.
U. S. Lake Survey No. 4.	do.	10	36 0	9 10	4 6	1905	Detroit, Mich.			1,000	Do.
U. S. Lake Survey No. 5.	do.	10	36 0	8 8	4 0	1909	Manitowoc, Wis.			1,425	Do.
U. S. Lake Survey No. 6.	do.	10	36 0	8 8	4 0	1909	do.			1,425	Do.
U. S. Lake Survey No. 7.	Launch	1	22 4	6 6	3 0	1905				350	Do.
West Neebish	Tug	47	53 3/4	15 1	8 2	1909	Sault Ste. Marie, Mich.			7,000	St. Marys River, Mich.
<i>Grand Rapids.</i>											
Bertha S.	Naphtha launch	4	33 0	6 6	2 0	1897	Grand Rapids, Mich.	1897	Grand Rapids, Mich.	400	Grand River, Mich.
Col. Farquhar.	Dipper dredge		76 0	24 0	6 0	1869	Grand Haven, Mich.			2,000	Do.
Engineer	Naphtha launch	10	37 6	7 8	3 0	1902	Grand Rapids, Mich.			800	Do.
GEN'L G. MEADE ³	Suction dredge	2,596	177 0	38 0	19 0	1904	Sparrow Point, Md.			162,000	Harbors east shore Lake Michigan.
Gen'l Gillmore *	Tug	47	61 6	15 0	4 9	1889	Chicago, Ill.	1889	Chicago, Ill.	3,000	Grand River, Mich.
GEN'L LUDLOW	Suction dredge	190	162 1	36 9	3 6	1904	Grand Haven, Mich.			39,000	Do.
Ludington	Naphtha launch	1	22 0	5 0	2 2	1909	Grand Rapids, Mich.	1909	Grand Rapids, Mich.	350	Ludington, Mich.
Messenger	do.	1	17 7	5 6	2 3	1907	Muskegon, Mich.			200	Harbors east shore Lake Michigan.
Saginaw	Conveyor	92	83 9	32 0	6 7	1891	Saginaw, Mich.	1891	Saginaw, Mich.	6,000	Grand River, Mich.
<i>Chicago.</i>											
Calumet ⁴	Gasoline launch	2	22 0	5 0	1 4	1905	Racine, Wis.	1906	Three Lakes, Wis.	150	Calumet Harbor and Riv.
DEARBORN	Steam launch	19	50 0	8 6	3 2	1902	do.	1902	Racine, Wis.	2,700	Chicago and Calumet Rivers and harbors.
Fox	Towboat	42	69 2	12 0	3 0	1897	Keokuk, Iowa			2,000	Illinois River, Ill.
No. 1.	Steam dredge	187	79 10	30 0	7 4	1879	Beardstown, Ill.			1,500	Do.
No. 2.	do.	195	79 10	30 0	8 0	1883	do.			1,000	Do.
Pearl	Towboat	54	85 1	18 0	4 1	1897	Keokuk, Iowa			6,500	Do.
<i>Milwaukee.</i>											
Algoma ⁵	Dipper dredge	258	78 6	31 4	7 2	1872	Chicago, Ill.			10,000	Port Washington, Wis.
Appleton ⁶	do.	214	90 0	32 0	7 0	1872	Dubuque, Iowa			8,900	Fox River, Wis.
Arladne	Steam launch	17	40 0	9 0	4 8	1899	Manitowoc, Wis.	1876	Berlin, Wis.	2,100	Sturgeon Bay Canal, Wis.
Fox	Slide-wheel tug	128	106 0	30 0	5 0	1900	Oshkosh, Wis.	1899	Manitowoc, Wis.	4,470	Fox River, Wis.
Heron	Gasoline launch	11	35 0	9 0	4 0	1908	Two Rivers, Wis.	1908	Two Rivers, Wis.	1,400	Milwaukee, Wis.
Industry ⁷	Tug	53	62 6	16 0	8 6	1890	Manitowoc, Wis.	1899	Menominee, Mich.	3,000	Port Washington, Wis.
INSPECTOR	Steam launch	26	50 0	8 9	4 8	1903	Racine, Wis.	1903	Racine, Wis.	1,710	Milwaukee, Wis.
KINGFISHER	Gasoline launch	15	40 0	10 0	4 4	1908	Two Rivers, Wis.	1908	Two Rivers, Wis.	2,500	Manitowoc, Wis.
MANITOWOC ⁸	Survey steamer	190	100 0	20 0	10 6	1909	Manitowoc, Wis.			37,000	Harbors of Lake Michigan.
Malkard	Gasoline launch	9	35 0	9 0	3 9	1907	Two Rivers, Wis.	1907	Two Rivers, Wis.	700	Manitowoc, Wis.
Omro ⁹	Clamshell dredge	160	100 0	30 0	6 0	1878	Portage, Wis.			4,715	Fox River, Wis.
Oshkosh	Steam elevator suction.	234	75 0	31 0	6 0	1905	Green Bay, Wis.			21,279	Do.
Wolf	Side-wheel tug	114	89 0	30 0	4 6	1900	Oshkosh, Wis.			4,570	Do.
<i>Duluth.</i>											
Arc	Naphtha launch	1	16 0	4 6	3 0	1897	St. Joseph, Mich.	1897	St. Joseph, Mich.	125	Houghton, Mich.
Clord	do.	2	22 6	5 6	3 6	1897	do.	1897	do.	250	Duluth-Superior Harbor.
Circle ¹⁰	Tug	43	46 5	14 0	6 7	1885	Buffalo, N. Y.	1903	Duluth, Minn.	3,000	Houghton, Mich.
Curve	Naphtha launch	2	22 6	5 6	3 6	1897	St. Joseph, Mich.	1897	St. Joseph, Mich.	300	Duluth-Superior Harbor.
ESSAYONS	Tug	130	85 0	21 0	11 6	1903	Muskegon, Mich.	1909		40,000	Do.
Tangent	Steam launch	13	41 0	8 0	4 7	1889	Chicago, Ill.	1889	Chicago, Ill.	500	Do.
Tortoise	Hydraulic dredge	196	102 0	24 0	5 6	1905	Superior, Wis.			25,000	Do.
Vidette ¹¹	Steam yacht	124	90 0	14 9	10 0	1886	Poughkeepsie, N. Y.	1897	Duluth, Minn.	5,000	Duluth, Minn.
<i>Los Angeles.</i>											
Pedrito	Gasoline launch	5	30 0	7 0	3 4	1904	San Pedro, Cal.			935	Los Angeles Harbor.
San Pedro	Suction dredge	900	140 8	40 8	10 7	1904	do.			53,136	Do.

¹ Formerly *a* Fannie H. No. 120800.
² U. S. Engineer st. s. Compass.
³ Formerly U. S. Engineer st. s. Stada.
⁴ Formerly Gen'l Gillespie.
⁵ Formerly Libbie H.

⁶ Formerly U. S. Engineer No. 1.
⁷ Formerly U. S. Engineer No. 4.
⁸ Formerly Harrison Ludington, No. 96036.
⁹ Formerly st. s. Engineer (206319).
¹⁰ Formerly U. S. Engineer No. 5.

¹¹ Formerly Ada Barrett, No. 106373.
¹² Formerly Nautilus, No. 130487.
[†] Composite.
[‡] Rebuilt in 1906.
[§] Rebuilt, 1909, Beardstown, Ill.

VESSELS OWNED BY THE UNITED STATES AND EMPLOYED IN THE ENGINEER DEPARTMENT, UNITED STATES ARMY—Continued.

District in which employed, and name of vessel.	Class.	Displacement.	Dimensions.			Built.		Purchased.		Estimated value.	Where employed.
			Length.	Breadth.	Depth.	When.	Where.	When.	Where.		
<i>San Francisco.</i>											
General Alexander.	Towboat.....	Tons. 110	<i>Ft. in.</i> 77 6	<i>Ft. in.</i> 13 0	<i>Ft. in.</i> 8 0	1901	San Francisco, Cal...	1901	San Francisco, Cal..	\$14,000	Transferred to Quartermaster's Department temporarily. Sacramento and Feather Rivers, Cal. Do.
Seizer.....	Stern-wheel snag boat.	240	136 6	34 0	4 8	1881	Stockton, Cal.....			20,000	
Tackle.....	Snag scow.....	60	64 0	28 0	3 6	1908	Oakland, Cal.....			5,500	
<i>Portland, Oreg.</i>											
Arago.....	Tug.....	130	89 10	18 0	9 0	1905	Portland, Oreg.....			14,000	Fort Stevens, Oreg. Cascade Locks, Oreg.
Cascade ¹	Suction and dipper dredge.	200	60 0	30 0	5 0	1906	Cascade Locks, Oreg.			4,000	
Champoe ²	Dipper dredge....	165	78 0	34 0	5 6	*1895	Portland, Oreg.....	1903	Portland, Oreg.....	12,000	Columbia and lower Willamette Rivers. Mouth of Columbia River. Columbia and lower Willamette Rivers.
CHINOOK ³	Sea dredge.....	7,000	445 0	49 0	21 6	1892	Belfast, Ireland.....			450,000	
CLATSOP.....	Hydraulic dredge..	1,360	180 0	38 0	20 6	1908	Newport News, Va...			210,000	
Cowitz ⁴	Dipper dredge.....	162	80 0	30 0	5 0	1904	Portland, Oreg.....			4,000	Willamette River above Portland, Oreg. Columbia and lower Willamette Rivers.
Dolly.....	Naphtha launch...	2	25 0	6 0	2 0	1899	Morris Heights, N.Y.	1900	New York, N. Y.....	250	
Eureka.....	Gas launch.....	3	25 0	8 6	3 3	1908	Wilmington, Del.....			350	Do. Out of commission. Tillamook, Oreg.
G. H. Mendell.....	Tug.....	194	91 6	18 3	8 4	1889	Portland, Oreg.....			2,000	
Jennie.....	Gasoline launch...	5	30 0	8 0	3 2	1907	do.....			1,000	
Margaretta.....	Naphtha launch...	3	21 0	5 6	2 6	1892	Tacoma, Wash.....	1892	Tacoma, Wash.....	40	Do. Willamette River above Portland, Oreg. Out of commission. Coast of Oregon. Upper Columbia and Snake Rivers. Snake River.
Mathloma.....	Snag boat.....	376	140 0	34 0	5 0	†1896	Portland, Oreg.....			13,000	
Mohawk.....	Steam launch.....	10	30 3	7 10	4 0	1899	Morris Heights, N.Y.			1,500	
Oregon.....	Suction dredge....	533	120 0	36 0	9 0	1908	Portland, Oreg.....			80,000	
Unatilla.....	Dipper dredge....	481	159 9	34 4	5 1	1908	Cello, Oreg.....			50,000	
Wallowa.....	do.....	175	125 0	25 6	5 0	1904	Riparia, Wash.....			21,000	
<i>Seattle.</i>											
Skagit.....	Steam snag boat...	175	114 1	31 0	5 0	†1883	Port Madison, Wash.			8,000	Rivers of Puget Sound. Do. Puget Sound, Wash.
Vigilant.....	Gasoline launch...	22	63 11	11 6	4 0	1908	Eagle Harbor, Wash.			9,500	
Wilson ⁵	Tug.....	106	94 0	19 6	11 0	1899	Detroit, Mich.....			27,000	
<i>Manila.</i>											
ENGINEER.....	Tug.....	157	106 0	20 0	11 0	1907	Hongkong, China....	1908	Hongkong, China...	38,000	Manila and Subig Bay P. I. Do.
SAN PEDRO.....	do.....	112	92 10	20 10	10 6	1890	England.....	1909	Manila, P. I.....	23,000	

¹ Formerly U. S. Engineer No. 3.² Formerly U. S. Engineer No. 1.³ Formerly transport Grant. Remodeled at San Francisco, Cal., 1903; remodeled at Portland, Oreg., 1910.⁴ Formerly U. S. Engineer No. 2.⁵ Formerly U. S. Engineer st. s. Gen'l J. M. Wilson.

* Rebuilt, 1906.

† Rebuilt, 1906, Portland, Oreg.

‡ Rebuilt, 1896, Ballard, Wash.

VESSEL BELONGING TO THE ORDNANCE DEPARTMENT, UNITED STATES ARMY.

(Steel vessels in SMALL CAPITALS.)

Name.	Rig.	Gross.	Net.	Dimensions.			When built.	Where built.	Cost.	Station.
				Length.	Breadth.	Depth.				
ORDNANCE	Screw steamer.....	293	199	<i>Feet.</i> 108.6	<i>Feet.</i> 26.0	<i>Feet.</i> 12.5	1905	Wilmington, Del.....	\$72,597.00	New York, N. Y.

VESSELS OF THE REVENUE-CUTTER SERVICE, TREASURY DEPARTMENT.

(Steel vessels in SMALL CAPITALS; Iron vessels in *italics*.)

Name.	Signal letters.	Class.	Tons displacement.	Dimensions.			Guns.	When built.	Where built.	Headquarters.
				Length.	Breadth.	Depth.				
<i>First class.</i>										
				<i>Ft. in.</i>	<i>Ft. in.</i>	<i>Ft. in.</i>				
ACUSHNET.....	G. V. H. P.	St. s.	800	152 0	29 0	16 4	2	1908	Newport News, Va.....	New Bedford, Mass.
ALGONQUIN.....	G. V. F. L.	St. s.	1,181	205 6	32 0	17 0	5	1898	Cleveland, Ohio.....	San Juan, P. R.
Androscoquin.....	G. V. H. K.	St. s.	1,605	210 0	35 2	26 3	4	1908	Tompkins Cove, N. Y.....	Portland, Me.
<i>Apache</i> ¹	G. V. B. S.	St. s.	708	188 9	29 0	10 0	3	1891	Baltimore, Md.....	Baltimore, Md.
Bear ²	G. V. D. M.	St. s.	1,700	198 6	30 0	19 8	3	1874	Greenock, Scotland.....	San Diego, Cal.
BRESHAM.....	G. V. F. D.	St. s.	1,090	205 6	32 0	17 0	4	1897	Cleveland, Ohio.....	Boston, Mass.
ITASCA ³	G. V. H. F.	St. s.	980	189 0	32 0	19 5	15	1893	Elizabethport, N. J.....	New London, Conn.
Manning ¹	G. V. F. K.	St. s.	1,155	205 0	32 0	17 0	4	1897	Boston, Mass.....	Astoria, Oreg.
McCulloch ¹	G. V. F. J.	St. s.	1,415	219 0	33 4	17 10	6	1898	Philadelphia, Pa.....	San Francisco, Cal.
MIAMI.....	G. V. H. T.	St. s.	1,181	190 0	32 6	18 1	3	1912	Newport News, Va.....	Key West, Fla.
MOHAWK.....	G. V. F. T.	St. s.	1,148	205 6	32 0	17 0	2	1902	Richmond, Va.....	New York, N. Y.
ONONDAGA.....	G. V. F. M.	St. s.	1,192	205 6	32 0	17 0	4	1898	Cleveland, Ohio.....	Norfolk, Va.
Rueb.....	G. V. C. L.	St. s.	701	175 0	26 0	15 0	1	1885	Port Blakeley, Wash.....	Juneau, Alaska.
SEMINOLE.....	G. V. F. P.	St. s.	845	168 0	29 6	16 6	4	1900	Baltimore, Md.....	Wilmington, N. C.
SENECA.....	G. V. H. L.	St. s.	1,445	204 0	34 0	25 9	4	1908	Newport News, Va.....	Tompkinsville, N. Y.
SNOHOMISH.....	G. V. H. N.	St. s.	879	152 0	29 0	17 6	2	1908	Wilmington, Del.....	Neah Bay, Wash.
TAIHOMA.....	G. V. H. Q.	St. s.	1,215	191 8	32 6	17 6	4	1908	Camden, N. J.....	Seattle, Wash.
Thetis ⁴	G. V. F. Q.	St. s.	1,250	188 6	29 2	17 0	1	1881	Dumdee, Scotland.....	Honolulu, Hawaii.
TUSCARORA.....	G. V. F. S.	St. s.	732	178 0	30 0	15 0	1	1902	Richmond, Va.....	Milwaukee, Wis.
UNALGA.....	G. V. H. S.	St. s.	1,181	190 0	32 6	18 1	3	1912	Newport News, Va.....	Juneau, Alaska.
YAMACRAW.....	G. V. H. R.	St. s.	1,082	191 8	32 6	17 6	4	1908	Camden, N. J.....	Savannah, Ga.
<i>Second class.</i>										
<i>Colfax</i>	G. V. C. P.	St. p.	179 5	25 0	9 8	1871	Camden, N. J.....	Arundel Cove, Md.
FORWARD.....	G. V. D. K.	St. s.	495	153 6	25 0	10 4	1	1882	Wilmington, Del.....	Key West, Fla.
<i>Morrill</i>	G. V. D. N.	St. s.	420	145 3	24 0	12 3	1	1889do.....	Detroit, Mich.
PAMLICO.....	G. V. H. J.	St. s.	451	158 0	30 0	10 0	2	1907do.....	Newbern, N. C.
WINDOM.....	G. V. D. T.	St. s.	670	170 8	27 0	13 5	4	1896	Dubuque, Iowa.....	Galveston, Tex.
<i>Winona</i>	G. V. D. P.	St. s.	400	148 6	26 3	11 5	1	1890	Wilmington, Del.....	Mobile, Ala.
Woodbury.....	G. V. B. W.	St. s.	500	136 6	28 6	11 0	1	1864	Philadelphia, Pa.....	Eastport, Me.
<i>Third class.</i>										
Arcata.....	G. V. H. C.	St. s.	138	85 0	17 6	10 6	1903	San Francisco, Cal.....	Port Townsend, Wash.
<i>Calumet</i>	G. V. D. R.	St. s.	170	94 6	20 6	10 3	1894	Buffalo, N. Y.....	New York, N. Y.
DAVEY.....	G. V. H. M.	St. s.	182	92 11	19 0	11 0	1908	Wilmington, Del.....	New Orleans, La.
GOLDEN GATE.....	G. V. F. H.	St. s.	240	110 0	20 6	11 3	1896	Seattle, Wash.....	San Francisco, Cal.
<i>Guthrie</i>	G. V. B. Q.	St. s.	149	88 0	17 6	9 3	1895	Baltimore, Md.....	Baltimore, Md.
Hartley.....	G. V. H. T.	St. s.	64	64 6	11 0	5 0	1875	San Francisco, Cal.....	San Francisco, Cal.
<i>Hudson</i>	G. V. D. Q.	St. s.	179	96 6	20 0	10 3	1893	Camden, N. J.....	New York, N. Y.
MACKINAC.....	G. V. H. B.	St. s.	241	110 0	20 6	12 1	1903	Baltimore, Md.....	Sault Ste. Marie, Mich.
<i>Manhattan</i>	G. V. C. D.	St. s.	145	102 0	20 5	11 0	1873	Chester, Pa.....	New York, N. Y.
WINNIMMET.....	G. V. F. W.	St. s.	182	96 6	20 6	10 3	1903	Baltimore, Md.....	Boston, Mass.
WISSAHICKON.....	G. V. H. D.	St. s.	194	96 6	20 6	10 3	1904do.....	Philadelphia, Pa.
<i>Launches.</i>										
Alert.....	G. V. F. R.	St. s.	35	61 6	11 3	5 0	1907	Mobile, Ala.....	Mobile, Ala.
Guide.....	Ga. s.	41	70 0	13 0	7 11	1907	Bayonne, N. J.....	New York, N. Y.
Patrol.....	Ga. s.	9	36 2	8 11	4 2	1899	Jersey City, N. J.....	Chicago, Ill.
Penrose.....	G. V. D. L.	St. s.	41	67 0	12 0	5 0	1883	Bentley Manor, N. Y.....	Pensacola, Fla.
Scout.....	G. V. F. C.	St. s.	36	65 0	9 6	5 3	1896	Port Townsend, Wash.....	Port Townsend, Wash.
TYBEE.....	G. V. D. W.	St. s.	28	63 0	11 8	7 1	1895	Camden, N. J.....	Savannah, Ga.
Vigilant.....	St. s.	45	11 0	6 10	4 6	1910	Bay City, Mich.....	Sault Ste. Marie, Mich.

¹ Formerly U. S. R. C. Galveston.

² Formerly ^a British st. s. Bear.

³ Formerly U. S. S. Bear; transferred to R. C. S. in 1885.

⁴ Formerly U. S. S. Bancroft; transferred to R. C. S. in 1906.

^a Formerly British st. s. Thetis.

^b U. S. S. Thetis; transferred to R. C. S. in 1890.

[†] Composite.

VESSELS OF THE PUBLIC HEALTH SERVICE, TREASURY DEPARTMENT.

(Steel vessels in SMALL CAPITALS; Iron vessels in *italics*.)

Rig.	Name of vessel.	Gross tonnage.	Net tonnage.	Dimensions.			When built.	Where built.	Estimated cost.	Service.	Where stationed.
				Length.	Breadth.	Depth.					
				Feet.	Feet.	Feet.					
St. s.	*Petrel.....			40.0	10.0	4.5	1903	Neponset, Boston, Mass.	\$4,646.00	Boarding launch...	Portland, Me., Quarantine.
St. s.	*Groenevelt.....			44.0	7.0	4.3	1899	New York, N. Y.	3,375.00	do	Reedy Island Quarantine, Port Penn, Del.
St. s.	¹ NEPTUNE.....	144	98	105.0	21.0	11.6	1901	Baltimore, Md.	48,000.00	Boarding steamer...	Do.
Ga. s.	Beta.....			21.0	5.0	2.0		New York, N. Y.		Boarding launch...	Do.
St. s.	² BRATTON.....	83	57	100.2	13.2	5.8	1895	West Bay City, Mich.	22,000.00	Boarding steamer...	Savannah Quarantine, Savannah, Ga.
Ga. s.	Spray.....			39.0	8.6			New York, N. Y.		Boarding launch...	Cape Charles Quarantine, Fort Monroe, Va.
Ga. s.	Plover.....			40.0	8.0		1911	Norfolk, Va.	4,674.00	do	Do.
Hulk	^a Jamestown.....	1,150	888	163.6	36.0	16.0	1845	Gosport, Va.		Disinfecting barge and detention of passengers.	Cape Charles Quarantine, Cape Charles, Va.
Hulk	Chase.....		520				1878	Philadelphia, Pa.		do	Do.
Ga. s.	Gamma.....			23.0	6.0	3.0	1900	New York, N. Y.		Disinfecting barge and detention of passengers.	Cape Fear Quarantine, Southport, N. C.
Hulk	³ Portsmouth.....			153.0	38.3	16.6	1843	Kittery, Me.		Boarding launch...	Charleston Quarantine, Charleston, S. C.
Ga. s.	Flamingo.....			30.0						do	Do.
Ga. s.	Curlew.....			35.0				New York, N. Y.	3,456.00	do	Savannah Quarantine, Savannah, Ga.
Ga. s.	Mercury.....			35.0				do	do	do	South Atlantic Quarantine, Inverness, Ga.
Ga. s.	Annie.....			18.0				do	do	do	Cumberland Sound Quarantine, Fernandina, Fla.
Ga. s.	R. P. Daniel.....			25.0	6.5	2.5		do	do	do	St. Johns River Quarantine, Mayport, Fla.
Ga. s.	Gannet.....			36.0	8.0	3.5	1904	do	do	do	Key West Quarantine, Key West, Fla.
St. p.	⁴ Wistaria.....	450	252	167.5	25.0	10.0	1882			Disinfecting steamer	Key West Quarantine, Key West, Fla.
Ga. s.	Alpha.....			25.0	7.0	4.0	1910	Tampa, Fla.	965.00	Boarding launch...	Tampa Bay Quarantine, Fort De Soto, Fla.
Ga. s.	Sea Gull.....			30.0				New York, N. Y.		do	Bocagrande Quarantine, Bocagrande, Fla.
Ga. s.	[†] Genevieve.....			35.0	9.0	3.0	1901	do		do	Pensacola Quarantine, Pensacola, Fla.
Ga. s.	Osprey.....			42.0	8.6	2.6	1907	do	3,913.00	do	Do.
Barge.	Chipman.....	1,064		185.0	38.0		1884			Disinfecting barge...	Mobile Quarantine, Fort Morgan, Ala.
Ga. s.	Zeta.....			29.5	6.5		1910		900.00	Boarding launch...	Do.
Ga. s.	Hermes.....			43.0	14.0	2.6	1905	New York, N. Y.		do	Gulf Quarantine, Biloxi, Miss.
St. s.	Assistance.....						1888		3,200.00	Boarding steamer...	New Orleans Quarantine, New Orleans, La.
Ga. s.	Felicien.....									Boarding launch...	Do.
St. s.	*Long.....			40.0	9.3	4.6	1900	New York, N. Y.	7,644.21	do	San Juan Quarantine, San Juan, P. R.
Ga. s.	Epsilon.....			25.0	6.0	2.7	1910		850.00	do	Do.
Barge	⁵ Argus.....	447	378	139.8	30.0	16.0	1883	East Deering, Me.		Disinfecting barge...	Ponce, P. R.
St. s.	*Penguin.....			55.0	11.0	5.0		San Francisco, Cal.	7,480.00	Boarding launch...	San Diego Quarantine, San Diego, Cal.
Ga. s.	Nightingale.....			35.0	7.0	4.0	1893	New York, N. Y.		do	Do.
St. s.	⁶ ARONAUT.....	188	127	109.0	23.0	11.2	1904	Baltimore, Md.	60,000.00	Boarding steamer...	San Francisco, Cal.

¹ Formerly st. s. Neptune, No. 130931.

² Formerly steam yacht Wapiti, No. 81507, purchased at Port Huron, Mich., Oct. 14, 1899.

³ Formerly U. S. S. Portsmouth.

⁴ Formerly U. S. Lighthouse st. p. Wistaria.

⁵ Formerly a schooner Falmouth, No. 120571.

⁶ Formerly U. S. M. H. schooner Falmouth.

[†] Formerly st. s. Neptune, No. 200713.

^a Loaned by Navy Department in 1892.

* Built under contract.

[†] Transferred.

VESSELS OF THE PUBLIC HEALTH SERVICE, TREASURY DEPARTMENT—Continued.

Rtg.	Name of vessel.	Gross tonnage.	Net tonnage.	Dimensions.			When built.	Where built.	Estimated cost.	Service.	Where stationed.
				Length.	Breadth.	Depth.					
St. s.	*GEO. M. STERNBERG			Feet. 89.0	Feet. 16.9	Feet. 5.9	1892	San Francisco, Cal.	\$28,000.00	Boarding steamer	San Francisco Quarantine, Angel Island, Cal.
Hulk	• Omaha	2,400	1,122	250.6	38.0	16.6	1869	Philadelphia, Pa.		Disinfecting barge	Do.
Ga. s.	Albatross			58.0	11.0	4.2	1909	San Francisco, Cal.	9,780.00		Do.
Ga. s.	Cascade			38.0	8.0	3.0	1895	New York, N. Y.		Boarding launch	Port Townsend Quarantine, Port Townsend, Wash.
Ga. s.	Wrightman			72.0	14.0	6.6	1909	Seattle, Wash.	18,652.00		Do.
St. s.	*Orhu			36.0	8.7	4.5	1900	San Francisco, Cal.	6,279.89	Boarding launch	Honolulu Quarantine, Honolulu, Hawaii.
Ga. s.	Pelleau			40.0	8.0		1911	do.	4,674.00	do.	Do.
St. s.	• Zapote			83.0	13.0			Hongkong, China	10,350.00	Boarding steamer	Manila, P. I.

• Loaned by Navy Department in 1893.

• Purchased in China.

• Built under contract.

TENDERS OF THE LIGHTHOUSE SERVICE, DEPARTMENT OF COMMERCE AND LABOR.

(Steel vessels in SMALL CAPITALS; Iron vessels in *italics*.)

Name.	Signal letters.	Rig or class.	Gross tonnage.	Dimensions.			Indicated horsepower.	When built.	Where built.	Officers.	Men.	Station.
				Length (bet. pp.)	Breadth	Depth.						
AMARANTH.....	G. V. N. R.	St. s.....	744	<i>Feet.</i> 150.0	<i>Feet.</i> 28.0	<i>Feet.</i> 14.0	672	1892	Cleveland, Ohio.....	5	18	Detroit, Mich.
ANEMONE.....	G. V. R. H.	St. s.....	677	174.0	30.0	16.0	1,000	1908	Camden, N. J.....	6	23	Boston, Mass.
ARbutus.....	(G. V. M. T.)	St. s.....	400	145.0	25.0	11.0	360	1879	Baltimore, Md.....	5	19	New Orleans, La.
ASPEN.....	G. V. M. D.	St. s.....	277	118.0	25.0	12.0	440	1906	Toledo, Ohio.....	4	11	Detroit, Mich.
AZALEA.....	G. V. N. Q.	St. s.....	*500	145.0	25.0	12.0	400	1891	New York, N. Y.....	5	19	Boston, Mass.
CAMELLIA.....	G. V. R. N.	St. s.....	*183	106.0	24.0	10.0	285	1911	Muskegon, Mich.....	4	12	New Orleans, La.
COLUMBINE.....	G. V. N. M.	St. s.....	424	145.0	27.0	15.0	800	1892	Cleveland, Ohio.....	5	18	Ketchikan, Alaska.
CROCUS.....	G. V. P. N.	St. s.....	626	155.0	29.0	14.0	700	1904	Shooters Island, N. Y.....	6	21	Buffalo, N. Y.
CYPRESS.....	G. V. R. D.	St. s.....	677	174.0	30.0	16.0	1,000	1908	Camden, N. J.....	0	23	Charleston, S. C.
Daisy ¹	G. V. P. F.	St. s.....	35	74.0	14.0	5.0	60	1892	New Bedford, Mass.....	2	4	Tompkinsville, N. Y.
Gardenia ²	G. V. N. J.	St. s.....	150	117.0	20.0	9.0	200	1897	East Deering, Me.....	4	11	Do.
GOLDENROD.....	G. V. N. H.	St. p.....	461	150.0	27.0	4.0	152	1888	Jeffersonville, Ind.....	5	16	Cincinnati, Ohio.
HEATHER.....	G. V. P. L.	St. s.....	*731	165.0	28.0	15.0	685	1903	Seattle, Wash.....	5	18	Portland, Ore.
HIRISCUS.....	G. V. R. F.	St. a.....	677	174.0	30.0	16.0	1,000	1908	Camden, N. J.....	6	23	Portland, Me.
<i>Holly</i>	G. V. P. J.	St. p.....	367	167.0	24.0	10.0	400	1881	Baltimore, Md.....	4	16	Baltimore, Md.
HYACINTH.....	G. V. P. Q.	St. s.....	738	180.0	28.0	14.0	878	1903	Port Huron, Mich.....	5	18	Chicago, Ill.
IRIS ³	G. V. P. H.	St. s.....	428	142.0	30.0	10.0	800	1897	Philadelphia, Pa.....	5	19	Philadelphia, Pa.
IVY.....	G. V. P. R.	St. s.....	550	165.0	30.0	13.0	700	1904	Baltimore, Md.....	4	22	San Juan, P. R.
<i>Jessamine</i>	G. V. M. J.	St. p.....	257	146.0	24.0	10.0	350	1891	do.....	4	16	Baltimore, Md.
<i>John Rodgers</i>	G. V. N. D.	St. p.....	260	151.0	27.0	9.0	260	1893	Newburgh, N. Y.....	4	16	Tompkinsville, N. Y.
JUNIPER.....	G. V. P. S.	St. s.....	84	90.0	18.0	8.0	290	1903	Baltimore, Md.....	2	4	Baltimore, Md.
KUKUI.....	G. V. R. L.	St. s.....	677	174.0	30.0	16.0	1,000	1908	Camden, N. J.....	5	23	Honolulu, Hawaii.
LARKSPUR.....	G. V. P. M.	St. s.....	685	162.0	30.0	14.0	1,137	1903	Baltimore, Md.....	6	22	Tompkinsville, N. Y.
LILAC.....	G. V. N. P.	St. a.....	434	145.0	27.0	15.0	800	1892	Cleveland, Ohio.....	5	19	Do.
<i>Madroño</i>	G. V. N. F.	St. s.....	411	164.0	27.0	15.0	700	1885	Camden, N. J.....	5	18	San Francisco, Cal.
MAGNOLIA.....	G. V. P. T.	St. s.....	550	165.0	30.0	13.0	720	1904	Baltimore, Md.....	6	22	New Orleans, La.
MAPLE.....	G. V. N. B.	St. s.....	392	155.0	30.0	12.0	650	1893	Elizabethport, N. J.....	6	22	Baltimore, Md.
MANGROVE.....	G. V. N. T.	St. s.....	572	165.0	30.0	12.0	550	1897	do.....	6	22	Key West, Fla.
MANzanITA.....	G. V. R. J.	St. s.....	677	174.0	30.0	16.0	1,000	1908	Camden, N. J.....	6	23	Portland, Ore.
<i>Marigold</i>	G. V. P. C.	St. s.....	454	150.0	27.0	12.0	550	1890	Wyandotte, Mich.....	5	18	Detroit, Mich.
MAYFLOWER.....	G. V. N. W.	St. s.....	572	165.0	30.0	12.0	650	1897	Bath, Me.....	6	22	Boston, Mass.
Mistletoe.....	G. V. L. W.	St. p.....	352	153.0	26.0	9.0	370	1872	Chester, Pa.....	4	16	Tompkinsville, N. Y.
Myrtle.....	G. V. L. T.	St. s.....	348	130.0	25.0	11.0	225	1872	Philadelphia, Pa.....	4	17	Do.
OLIVANDER.....	G. V. N. D.	St. p.....	344	165.0	34.0	7.0	600	1903	Dubuque, Iowa.....	3	17	St. Louis, Mo.
ORCHID.....	G. V. R. M.	St. s.....	677	174.0	30.0	16.0	1,000	1908	Camden, N. J.....	6	23	Baltimore, Md.
<i>Pussy</i>	G. V. M. W.	St. s.....	314	147.0	25.0	11.0	250	1878	Philadelphia, Pa.....	4	17	Tompkinsville, N. Y.
SEQUOIA.....	G. V. R. K.	St. s.....	677	174.0	30.0	16.0	1,000	1908	Camden, N. J.....	6	23	San Francisco, Cal.
Snowdrop.....	G. V. R. W.	Ga. s.....	32	61.0	11.0	5.0	†36	1896	Morris Heights, N. Y.....	2	2	Charleston, S. C.
SUMAC.....	G. V. P. W.	St. s.....	681	160.0	30.0	15.0	700	1903	Port Richmond, N. Y.....	6	21	Chicago, Ill.
SUNFLOWER.....	G. V. R. B.	St. s.....	*797	163.0	31.0	15.0	900	1907	Wilmington, Del.....	6	22	Baltimore, Md.
Thistle ⁴	G. V. P. D.	St. a.....	32	60.0	15.0	7.0	†45	1890	Baltimore, Md.....	3	4	Do.
TULIP.....	G. V. R. C.	St. s.....	677	174.0	30.0	16.0	1,000	1908	Camden, N. J.....	6	24	Tompkinsville, N. Y.
TWO MYRTLES.....	St. s.....		96	80.0	23.0	7.0	100	1899		2	5	Chicago, Ill.
Water Lily.....	G. V. P. K.	Ga. s.....	33	61.0	11.0	5.0	†32	1895	Morris Heights, N. Y.....	2	2	Charleston S. C.
ZIZANIA.....	G. V. N. K.	St. s.....	417	150.0	27.0	12.0	650	1888	Baltimore, Md.....	5	19	Portland, Me.

¹ Formerly Genevieve, No. 86212.

² Formerly George W. Beal, No. 85570.

³ Formerly Plymouth, No. 150754.

⁴ Formerly Cynthia, No. 126618.

* Displacement.

† Drake horsepower.

LIGHT VESSELS OF THE LIGHTHOUSE SERVICE, DEPARTMENT OF COMMERCE AND LABOR.

Number of vessel.	Rig or class.	Tonnage.		Dimensions.			Indicated horse-power.	When built.	Off-icers.	Men.	Station.
		Gross.	Net.	Length.	Breadth.	Depth.					
		Feet. in.			Feet. in.						
1	Sch.	275		103 0	21 0	13 0		1855	4	7	Martins Industry, S. C.
2	do.	210		98 0	25 0	9 0		1849	1	2	Relief.
3	do.	140		64 0	23 0	10 3		1852	2	5	Shovel Shoal, Mass.
4	do.	104		77 0	20 0	10 0		1855	2	5	Handkerchief, Mass.
5	do.	171		81 6	21 6	9 0		1864	3	6	Cross Rip Shoal, Mass.
6	do.	140		80 0	24 0	10 0			2	4	Relief.
9	do.	181		81 2	28 2	9 6		1857	1	1	Do.
11	do.	320		104 0	24 8	11 6		1853	2	6	Scotland, off Sandy Hook, N. J.
13	do.	155		79 8	21 8	10 4		1854	2	5	Bartlett Reef, Conn.
16	do.	250		103 6	22 6	11 0		1854	1	1	Relief.
20	do.	165		81 6	21 6	10 0		1867	1	1	Do.
23	do.	186		94 0	24 0	9 0		1857	2	5	Ram Island Reef, N. Y.
24	do.	232	150	98 0	23 6	10 6		1864	2	6	Relief.
34	do.	150		95 0	23 0	10 0		1864	2	6	Charleston, S. C.
39	do.	387		114 4	26 9	13 0		1875	4	8	Brenton Reef, R. I.
41	do.	387		114 0	26 9	11 0		1870	4	6	Hedge Fence, Mass.
42	do.	410		114 0	26 6	10 6		1877	4	6	Hon and Chickens Reef, Mass.
43	do.	191	110	100 9	25 0	12 0		1861	4	6	South Pass, La.
44	do.	197		113 0	25 0	10 6		1882	4	8	Northeast End, N. J.
45	do.	285	285	120 9	27 6	12 0		1887	4	5	Thirty-five Foot Channel, Va.
46	do.	285		119 0	27 6	12 0		1887	4	5	Tail of the Horseshoe, Va
47	do.	296		112 0	26 6	11 0		1891	4	6	Pollock Rip, Mass.
48	do.	296		112 0	27 8	12 0		1891	4	6	Cornfield Point, Conn.
49	do.	296		112 0	27 0	14 0		1890	4	5	Cape Charles, Va.
50	do.	283		110 0	26 9	11 3		1892	2	3	Laid up at Astoria, Oreg.
51	St. s.	283		110 0	26 9	11 0	135	1892	2	3	Relief.
52	do.	289	197	118 6	26 6	12 0	135	1892	4	8	Fenwick Island Shoal, Del.
53	do.	310		112 0	26 6	11 0	135	1892	2	5	Relief.
54	do.	310		118 0	26 0	11 0	82	1892	4	8	Boston, Mass.
55	do.	129	100	90 0	20 0	9 0	100	1891	4	2	Lansing Shoal, Mich.
56	do.	130	101	90 0	20 0	8 10	100	1891	4	2	North Manitou Shoal, Mich.
57	do.	130	101	90 0	20 0	8 10	100	1891	4	2	Grays Reef, Mich.
59	Sch.	105	101	80 0	21 6	9 6		1893	3	3	Poe Reef, Mich.
60	do.	105	101	80 0	21 6	8 6		1893	3	3	Eleven-Foot Shoal, Mich.
61	do.	105	101	80 6	21 0	9 0		1893	3	3	Lake Huron, Mich.
62	do.	105	101	80 0	21 6	8 0		1893	3	3	Bar Point Shoal, Mich.
66	St. s.	* 538		112 0	28 6	13 0	350	1896	3	6	Relief.
67	do.	450	364	112 0	28 6	13 0	200	1897	4	11	Umatilla Reef, Wash.
68	do.	450	204	112 0	28 6	12 6	350	1897	4	10	Fire Island, N. Y.
69	do.	407	204	112 6	29 6	13 0	350	1897	4	10	Overfalls, Del.
70	do.	400		112 0	28 6	13 0	370	1897	4	11	San Francisco, Cal.
71	do.	450	204	112 0	28 6	13 0	350	1897	4	10	Diamond Shoal, N. C.
72	do.	* 538		112 0	28 6	14 0	350	1900	4	10	Relief.
73	do.	538		112 0	28 6	12 9	400	1901	4	8	Pollock Rip Shoals, Mass.
74	do.	* 495		118 0	28 6	13 0	380	1902	4	7	Cape Elizabeth, Me.
75	Scow	160		75 0	24 0	4 9		1902	2	2	Lake St. Clair, Mich.
76	St. s.	429	160	117 7	28 8	12 0	381	1904	2	3	Relief.
77	Scow	* 155		75 0	21 6	4 0		1906	2	3	Peshigo Reef, Wis.
78	St. s.	450	188	112 9	28 6	12 6	325	1904	2	3	Relief.
79	do.	465	188	112 9	28 6	12 6	325	1904	4	9	Five-Fathom Bank, N. J.
80	do.	465	188	112 9	28 6	12 6	325	1904	4	9	Cape Lookout Shoals, N. C.
81	do.	465	188	112 9	28 6	12 6	325	1904	4	9	Heald Bank, Tex.
83	do.	465	188	112 9	28 6	13 0	325	1904	4	11	Blunts Reef, Cal.
84	do.	488	246	112 11	29 0	13 0	325	1907	4	9	Brunswick, Ga.
85	do.	488	246	112 11	29 0	13 0	325	1907	5	10	Nantucket Shoals, Mass.
86	do.	488	246	112 11	29 0	13 0	325	1907	4	9	Great Round Shoal, Mass.
87	do.	488	246	112 11	29 0	13 0	325	1907	4	10	Ambrose Channel, N. Y.
88	do.	488	246	112 11	29 0	13 0	325	1907	4	11	Columbia River, Oreg.
89	do.		76	88 0	21 0	10 0	90	1908	4	2	Martin Reef, Mich.
90	do.	477	225	112 11	29 6	13 0	400	1908	4	9	Vineyard Sound, Mass.
91	do.	477	225	112 11	29 0	13 0	400	1908	4	9	Winter-Quarter Shoal, Va
92	do.	477	225	112 11	29 0	13 0	400	1908	2	3	Relief.
93	do.	477	225	112 11	29 0	13 0	400	1908	4	11	Swiftsure Bank, Wash.
94	do.	* 477		112 11	29 0	15 4	381	1911	4	10	Frying-Pan Shoals, N. C.
	None	87		60 0	19 5	12 0		1876			Bush Bluff, Va.

* Displacement.

† Has lantern mast only

VESSELS OF THE COAST AND GEODETIC SURVEY, DEPARTMENT OF COMMERCE AND LABOR.

STEAM VESSELS.

Signal letters.	Rig.	Vessel.	Displacement.	Tonnage.		Register length.	Register breadth.	Draft.	Material.	Indicated horsepower.	Speed.	Coal capacity.	When built.	Where built.	Accommodations.		Where employed.	
				Gross.	Net.										Officers.	Men.		
G. V. S. C.	Sch.	¹ Bache	472	370	252	153.2	26.2	10.0	Composite	400	10.5	96	1901	Shooters Island, N. Y.	9	40	Atlantic and Gulf.	
G. V. W. B.	do.	Cosmos			25	52.5	12.0	4.0	Wood	55	7.0	5	1887	Mare Island, Cal.	3	6	Alaska.	
G. V. S. J.	do.	Endeavor		130	86	111.0	18.5	8.0	do.	150	9.7	33	1862	Norfolk, Va.	6	22	Atlantic and Gulf.	
G. V. W. J.	do.	Explorer		450	335	228	135.0	27.0	10.0	do.	400	10.3	85	1904	Wilmington, Del.	7	36	Pacific coast.
*G. V. W. K.	do.	² Fathomer		550	431		144.0	25.0	9.5	Steel	400	10.0	95	1904	Hongkong, China.	7	41	Philippines.
G. V. S. L.	do.	Gedney			244	174	140.0	23.8	8.4	Composite	250	9.0	60	1875	New York, N. Y.	7	28	Pacific coast.
G. V. W. H.	do.	Hydrographer		146	116	79	101.0	19.5	6.8	Wood	250	10.0	22	1901	Port Jefferson, N. Y.	5	18	Atlantic and Gulf.
M. C. L. F.	do.	³ Marinduque		345	411	197	132.0	23.0	10.2	Composite	300	8.0	75	1901	Uraga, Japan.	9	37	Philippines.
G. V. S. P.	do.	McArthur		299	220	130	115.0	20.0	12.0	Wood	250	8.5	48	1876	Mare Island, Cal.	7	27	Pacific coast.
G. V. W. C.	do.	Pathfinder		875	660	469	168.0	33.6	13.0	Steel	846	12.6	240	1899	Elizabeth, N. J.	15	70	Philippines.
G. V. T. C.	Bk.	Patterson		719	500	453	163.0	27.3	14.2	Wood	300	9.0	160	1882	Brooklyn, N. Y.	12	46	Pacific coast.
†G. V. W. L.	Sch.	⁴ Research		95	95	62	94.6	15.0	8.2	do.	48	9.0	45	1898	Hongkong, China.	4	23	Philippines.
M. C. L. T.	do.	⁵ Rombion		345	411	198	132.0	23.0	10.2	Composite	300	8.0	75	1901	Uraga, Japan.	9	37	Do.
G. V. W. D.	do.	Taku			54	25	70.6	16.5	5.5	Wood		6.0	14	1838	San Francisco, Cal.	4	13	Alaska.
G. V. W. F.	do.	Yukon			38	25	75.0	13.7	5.0	Composite	100	7.5	16	1838	New York, N. Y.	4	13	Do.

¹ Original hull built in 1871 at Wilmington, Del.; rebuilt in 1901 at Shooters Island, N. Y.

² Owned by the government of the Philippine Islands and assigned for the use of the Coast and Geodetic Survey

* Assigned signal letters "MCQP" by Philippine Customs Service.

† Assigned signal letters "MCQN" by Philippine Customs Service.

SAILING VESSELS.

Signal letters.	Rig.	Vessel.	Tonnage.		Register length.	Register breadth.	Draft.	Material.	When built.	Where built.	Accommodations.		Where employed.	
			Gross.	Net.							Officers.	Men.		
G. V. S. W.	Schooner	Drift		156	87	76.0	19.6	10.8	Composite	1876	Baltimore, Md.	5	11	Light-House Board.
G. V. T. R.	do.	Matchless		118	94	91.0	25.0	7.6	Wood	1839	Key West, Fla.	6	18	Atlantic and Gulf.
G. V. T. W.	do.	Transit		44	21	60.0	15.0	1.8	do.	1888	Tottenville, N. Y.	3	8	Do.

VESSELS OF THE BUREAU OF FISHERIES, DEPARTMENT OF COMMERCE AND LABOR.

(Iron vessels in *italics*.)

Name of vessel.	Rig.	Gross tonnage.	Net tonnage.	Length.	Breadth.	Depth.	When built.	Where built.
<i>Albatross</i>	Steam screw.	638	384	<i>Feet.</i> 200.0	<i>Feet.</i> 27.6	<i>Feet.</i> 16.9	* 1882	Wilmington, Del.
Blue Wing.....	do.....			54.6	11.5		1897	Baltimore, Md.
Curlew.....	do.....	50	50	79.0	20.0	3.4	* 1902	Rock Island, Ill.
<i>Fish Hawk</i>	do.....	441	205	146.6	27.0	10.9	* 1879	Wilmington, Del.
Gannet.....	do.....		16	61.0	12.3		1890	Boston, Mass.
¹ Phalarope.....	do.....	55	27	82.0	16.0	7.4	1881	East Boston, Mass.
<i>Shearwater</i>	do.....	95	63	85.0	18.0	8.5	1909	Ferrysburg, Mich.
Grampus.....	Schooner.....	87	83	81.6	22.3	11.1	* 1886	Noank, Conn.

¹ Formerly steam yacht Adelita (105989).

* Built under contract.

VESSELS OF THE BUREAU OF IMMIGRATION AND NATURALIZATION, DEPARTMENT OF COMMERCE AND LABOR.

(Steel vessel in SMALL CAPITALS.)

Rlg.	Name of vessel.	Gross tonnage.	Net tonnage.	Dimensions			When built.	Where built.	Where stationed.
				Length.	Breadth.	Depth.			
St. s...	ELLIS ISLAND.....	802	545	144.4	37.1	12.1	1904	Wilmington, Del.....	New York, N. Y.
St. s...	Immigrant.....	220	125	103.0	22.6	12.6	1935do.....	Do.
Al. s...	Samoset.....	12	6	40.6	9.0	4.6	1898	Communipaw, N. J.....	Do.
Ga. s...	Pioneer.....	6	3	56.0	8.0	5.2	1909	New Orleans, La.....	New Orleans, La.
Ga. s...	Sargent.....	3	1	30.0	6.0	2.5	(¹)	(¹)	San Juan, P. R.
St. s...	Inspector.....	53	30	70.0	12.5	6.5	1908	San Francisco, Cal.....	San Francisco, Cal.
St. s...	Angel Island.....	427	289	135.7	24.0	10.6	1911	Oakland, Cal.....	Do.

¹ Unknown.

VESSELS OF THE RECLAMATION SERVICE, DEPARTMENT OF THE INTERIOR.

Name of vessel.	Class.	Tons.		Register dimensions.			Built.		Officers.	Men.	Station.
		Gross.	Net.	Length.	Breadth.	Depth.	When.	Where.			
Hanley.....	Barge.....	30	25	<i>Feet.</i> 45.0	<i>Feet.</i> 20.0	<i>Feet.</i> 3.5	1909	Tule Lake, Cal.....			Tule Lake, Cal.
Modoc.....	Gas launch.....			32.0	8.6	2.8	1909	Portland, Oreg.....		2	Do.
Tern.....	do.....			18.0	5.5	3.0	1911	do.....		1	Clear Lake, Oreg.
Miami.....	Launch.....		7	38.2	8.9		1909	Seattle, Wash.....		1	Lake Kachess, Wash.
Searchlight.....	Steamer.....	98	66	91.2	18.0	3.8	1903	Needles, Cal.....	3	5	Yuma, Ariz.

Formerly No. 117227.

VESSELS OWNED BY ISTHMIAN CANAL COMMISSION AND EMPLOYED BY ISTHMIAN CANAL COMMISSION AND PANAMA RAILROAD COMPANY.

Name of vessel.	Class.	Material.	Gross tons.	Dimensions.			When.	Built.		Purchased.		Estimated value.	Where employed.
				Length.	Breadth.	Depth.		Where.	When.	Where.			
PANAMA RAILROAD CO.													
Advance*	Steam screw	Iron	2,605	295 0	38 4	23 4	1883	Chester, Pa.			\$250,000	Atlantic side.	
Allianza*	do.	do.	3,905	336 0	42 0	23 9	1886	do.			400,000	Do.	
Ancon ¹ *	do.	Steel	9,606	489 5	58 0	28 9	1902	Sparrow Point, Md.	1909		850,000	Do.	
Colon ² *	do.	do.	5,667	360 0	50 0	32 2	1899	Philadelphia, Pa.	1905		650,000	Do.	
Cristobal ³ *	do.	do.	9,606	489 5	58 0	28 9	1902	Sparrow Point, Md.	1909		850,000	Do.	
Panama ⁴ *	do.	do.	5,667	360 0	50 0	32 2	1898	Philadelphia, Pa.	1905		650,000	Do.	
Bolivar ⁵	Tug.	Iron	234	127 1	23 2	9 5	1885	do.			52,012	Balboa.	
No. 1.	Lighter	do.	200	110 4	24 6	9 0	1896	Chester, Pa.			5,000	Do.	
No. 2.	do.	do.	275	111 8	24 4	9 0					5,000	Do.	
No. 4.	do.	do.	200	110 0	24 0	9 0					5,000	Do.	
No. 7.	do.	do.	200	110 6	24 3	9 0					5,000	Do.	
No. 8.	do.	do.	300	109 3	24 0	9 0					6,000	Do.	
No. 9.	do.	do.	300	111 2	24 4	9 0					6,000	Do.	
No. 10.	do.	Steel	300	110 4	24 7	9 0	1905				8,000	Do.	
No. 11.	do.	do.	300	110 4	24 7	9 0	1905				8,000	Do.	
A.	Coal lighter	Iron	200	115 0	24 6	7 11					6,000	Do.	
B.	do.	do.	200	115 0	24 6	7 11					6,000	Do.	
C.	do.	do.	200	115 0	24 6	7 11					6,000	Do.	
D.	do.	do.	200	111 3	24 6	7 2					4,000	Do.	
Phoenix ⁶	Tug.	Wood.	161	112 0	24 0	12 0	1905	Tottenville, N. Y.	1906	New York, N. Y.	40,000	Limon Bay.	
(No name)	Pile driver	Steel	71	0 0	30 0	6 2	1900	Cristobal, C. Z.			8,000	Do.	
Manzanillo.	do.	do.	250	80 0	30 0	10 0	1910	do.			17,650	Manzanillo Bay.	
ISTHMIAN CANAL COMMISSION.													
<i>Atlantic division.</i>													
3.	Deck barge	Steel	115	75 0	25 0	7 0	1906	Jacksonville, Fla.	1907	Jacksonville, Fla.	8,800	Atlantic side.	
4.	do.	do.	115	75 0	25 0	7 0	1906	do.	1907	do.	8,800	Do.	
5.	do.	do.	115	75 0	25 0	7 0	1906	do.	1907	do.	8,800	Do.	
6.	do.	do.	115	75 0	25 0	7 0	1906	do.	1907	do.	8,800	Do.	
7.	do.	do.	115	75 0	25 0	7 0	1906	do.	1907	do.	8,800	Do.	
8.	do.	do.	30	40 0	15 0	5 0	1906	do.	1906	do.	2,420	Do.	
9.	do.	do.	30	40 0	15 0	5 0	1906	do.	1906	do.	2,420	Do.	
10.	do.	do.	30	40 0	15 0	5 0	1906	do.	1906	do.	2,420	Do.	
11.	do.	do.	30	40 0	15 0	5 0	1906	do.	1906	do.	2,420	Do.	
12.	Hopper barge	do.	400	126 0	31 0	10 6	1907	Newport News, Va.	1907	Newport News, Va.	26,083	Do.	
13.	do.	do.	400	126 0	31 0	10 6	1907	do.	1907	do.	26,083	Do.	
14.	do.	do.	400	126 0	31 0	10 6	1907	do.	1907	do.	26,083	Do.	
15.	do.	do.	400	126 0	31 0	10 6	1907	do.	1907	do.	26,083	Do.	
16.	do.	do.	400	126 0	31 0	10 6	1907	do.	1907	do.	26,083	Do.	
17.	do.	do.	400	126 0	31 0	10 6	1907	do.	1907	do.	26,083	Do.	
101.	Mud scow	do.	400	126 0	31 0	10 6	1908	do.	1908	do.	26,083	Do.	
102.	do.	do.	400	126 0	31 0	10 6	1908	do.	1908	do.	26,083	Do.	
103.	do.	do.	400	126 0	31 0	10 6	1908	do.	1908	do.	26,083	Do.	
104.	do.	do.	400	126 0	31 0	10 6	1908	do.	1908	do.	26,083	Do.	
112.	do.	do.	400	126 0	31 0	10 6	1908	do.	1908	do.	26,083	Do.	
113.	do.	do.	400	126 0	31 0	10 6	1908	do.	1908	do.	26,083	Do.	
114.	do.	do.	400	126 0	31 0	10 6	1908	do.	1908	do.	26,083	Do.	
115.	do.	do.	400	126 0	31 0	10 6	1908	do.	1908	do.	26,083	Do.	
116.	do.	do.	400	126 0	31 0	10 6	1908	do.	1908	do.	26,083	Do.	
117.	do.	do.	400	126 0	31 0	10 6	1908	do.	1908	do.	26,083	Do.	
118.	Self-dumping scow	Wood.	650	150 0	30 0	10 6	1911	Cristobal, C. Z.		Cristobal, C. Z.	12,985	Do.	
2.	Hopper barge	Steel	1,200	156 0	35 0	12 0	1908	Newport News, Va.	1908	Newport News, Va.	23,500	Do.	
3.	do.	do.	1,200	156 0	35 0	12 0	1908	do.	1908	do.	23,500	Do.	
4.	do.	do.	1,200	156 0	35 0	12 0	1908	do.	1908	do.	23,500	Do.	
5.	do.	do.	1,200	156 0	35 0	12 0	1908	do.	1908	do.	23,500	Do.	
6.	do.	do.	1,200	156 0	35 0	12 0	1908	do.	1908	do.	23,500	Do.	
8.	do.	do.	1,200	156 0	35 0	12 0	1908	do.	1908	do.	23,500	Do.	

¹ Formerly st. s. Shawmut (117125).
² Formerly st. s. Mexico (92936).
³ Formerly st. s. Tremont (145834).
⁴ Formerly st. s. Havana (96435).

⁵ Formerly No. 3314.
⁶ Formerly st. s. ^a William J. Dalley (201711).
^b Cristobal.

* Ocean-going vessels having an aggregate crew of 483 men and 100 officers.

VESSELS OWNED BY ISTHMIAN CANAL COMMISSION AND EMPLOYED BY ISTHMIAN CANAL COMMISSION AND PANAMA RAILROAD COMPANY—Continued.

Name of vessel.	Class.	Material.	Gross tons.	Dimensions.			Built.		Purchased.		Estimated value.	Where employed.
				Length.	Breadth.	Depth.	When.	Where.	When.	Where.		
ISTHMIAN CANAL COMMISSION—contd.												
<i>Atlantic division—Continued.</i>												
9.	Hopper barge	Steel.	1,200	156 0	35 0	12 0	1908	Newport News, Va.	1908	Newport News, Va.	\$28,000	Atlantic side.
11.	do.	do.	1,200	156 0	35 0	12 0	1908	do.	1908	do.	28,000	Do.
12.	do.	do.	1,200	156 0	35 0	12 0	1908	do.	1908	do.	23,500	Do.
13.	do.	do.	1,200	156 0	35 0	12 0	1908	do.	1908	do.	28,000	Do.
14.	do.	do.	1,200	156 0	35 0	12 0	1908	do.	1908	do.	23,500	Do.
15.	do.	do.	1,159	188 0	35 0	12 0	1910	do.	1910	do.	52,175	Do.
16.	do.	do.	1,159	188 0	35 0	12 0	1910	do.	1910	do.	52,175	Do.
17.	do.	do.	1,159	188 0	35 0	12 0	1910	do.	1910	do.	52,175	Do.
18.	do.	do.	1,159	188 0	35 0	12 0	1910	do.	1910	do.	52,175	Do.
Terrier.	Drill barge	Iron.	125	72 6	18 6	7 6				Cristobal, C. Z.	3,000	Do.
La Valley.	Crane boat	do.	1,200	160 0	40 0	15 0	1887	Scotland		From French	23,500	Do.
2.	Clapet	do.	690	136 6	26 3	14 6		do.		do.	20,000	Do.
4.	do.	do.	710	140 3	26 6	14 6		do.		do.	20,000	Do.
12.	do.	do.	660	138 6	25 6	15 10	1887	Jarrow, England		do.	20,000	Do.
14.	do.	do.	660	138 6	25 6	15 10	1887	do.		do.	20,000	Do.
1.	Ladder dredge	do.	582	112 0	29 6	11 6	1887	Belgium		do.	35,000	Do.
3.	Clamshell dredge	do.	580	112 0	29 6	11 6	1908	Cristobal, C. Z.		do.		Do.
4.	18" pipe-linedredge	do.	580	112 0	29 6	11 6	1910	do.		do.	153,261	Do.
5.	Ladder dredge	do.	580	112 0	29 6	11 6	1887	Belgium		From French	35,000	Do.
Mindi.	Dipper dredge	Steel.	520	110 0	38 0	11 0	1906	Chicago, Ill.	1906	Featherstone Foundry & Machinery Co.	100,000	Do.
Chagres.	do.	do.	510	110 0	38 0	11 0	1907	Cristobal, C. Z.	1907	Atlantic, Gulf & Pacific Co.	102,500	Nombre de Dios.
82.	20" pipe-linedredge	do.	670	124 3	36 6	9 0	1908	Sparrow Point, Md.	1908	Maryland Steel Co.	98,550	Gatun Dam.
83.	do.	do.	670	124 3	36 6	9 0	1908	do.	1908	do.	98,550	Do.
Sandpiper.	do.	do.	670	124 3	36 6	9 0	1908	do.	1908	do.	98,550	Do.
86.	do.	do.	940	150 0	40 0	10 6	1910	Baltimore Md.	1910	Baltimore, Md.	160,000	Atlantic side.
Caribbean ¹ .	Seaglob suction dredge	do.	2,800	288 0	47 6	25 0	1907	Sparrow Point, Md.	1907	Maryland Steel Co.	362,425	Do.
Nombre.	12" suction dredge.	Iron.					1910	Cristobal, C. Z.				Nombre de Dios.
Nombre.	Dredge	do.		80 8	16 5	7 7						Do.
Mary S.	Steam launch	Wood.	18	33 0	8 9	6 0	1908	Portsmouth, N. H.	1908	U. S. navy yard, New York.	4,000	Atlantic side.
Ruth.	do.	do.	20	36 0	8 10	6 1	1905	do.	1905	New York.	2,433	Do.
San Blas.	Gas launch	do.	5	32 0	6 0	4 0	1908	Baltimore, Md.	1908	Baltimore, Md.	1,300	Do.
Manzanillo.	do.	do.	5	32 0	6 6	4 0	1909	Cristobal, C. Z.	1909	do.	1,090	Do.
Toro Point.	do.	do.	4	28 0	5 6	4 0	1910	do.	1910	do.	1,469	Do.
Luis.	do.	do.	15	0	4 6	1 6		do.		do.	355	Do.
San Lorenzo.	do.	do.	18	9 5	3 2	6 1911	do.		do.	227	Do.	
Survey	do.	do.	23	2 6	6 6	2 6		do.		do.	2,000	Do.
Bonito.	do.	do.	32	0 7	0		1910	Port Clinton, Ohio.	1910	do.	2,000	Do.
Margaret.	do.	do.	32	0 7	0		1910	do.	1910	do.	2,000	Do.
60.	Deck lighter.	Steel.	300	110 0	24 6	7 10	1906	Norfolk, Va.	1907	Panama Railroad, Colon.	10,000	Do.
61.	do.	do.	300	110 0	24 6	7 10	1906	do.	1907	do.	10,000	Do.
62.	do.	do.	300	110 0	24 6	7 10	1906	do.	1907	do.	10,000	Do.
63.	do.	do.	300	110 0	24 6	7 10	1906	do.	1907	do.	10,000	Do.
64.	do.	do.	300	110 0	24 6	7 10	1906	do.	1907	do.	10,000	Do.
65.	do.	do.	300	110 0	24 6	7 10	1906	do.	1907	do.	10,000	Do.
No. 28.	Oil lighter	Iron.		72 0	28 0	8 0	1910	Cristobal, C. Z.		From French		Do.
No. 1.	Derrick barge	Wood.	360	96 0	12 0	8 6	1910	do.		do.	40,000	Do.
No. 2.	do.	do.	371	96 0	12 0	8 6	1910	do.		do.	40,000	Do.
Pile Driver 1.	Pile driver.	do.	95	60 0	30 0	4 0	1908	do.	1906	Merrill, Stevens & Co	2,500	Do.
Balboa.	Tug.	Iron.	67	60 0	12 0	8 0	1885	France		From French Co.	10,000	Gatun Dam.
Gatun ² .	do.	Steel.	164	101 0	22 0	12 6	1902	Philadelphia, Pa.	1906	New York, N. Y.	42,000	Atlantic side.
Boho ³ .	do.	do.	171	104 0	21 0	11 6	1905	Camden, N. J.	1908	Norfolk, Va.	57,000	Do.
Porto Bello ⁴ .	do.	do.	227	126 0	23 5	14 5	1906	Baltimore, Md.	1907	Baltimore, Md.	55,000	Do.
Mariner ⁵ .	do.	do.	234	113 0	25 5	13 5	1906	Camden, N. J.	1908	Galveston, Tex.	65,000	Do.
De Lesseps.	do.	Iron.	98	67 6	15 0	9 0		Cristobal, C. Z.		From French		Do.
Empire.	do.	Steel.	288	120 0	24 0	14 6	1909	Port Richmond, N. Y.	1909	Port Richmond, N. Y.	75,500	Do.
<i>Pacific division.</i>												
20 ⁴ .	Sand barge	Steel.	1,200	156 0	35 0	12 0	1908	Newport News, Va.	1908	Newport News, Va.	28,000	Pacific side.
21 ⁷ .	do.	do.	1,200	156 0	35 0	12 0	1908	do.	1908	do.	28,000	Do.
12 ⁸ .	do.	do.	1,200	156 0	35 0	12 0	1908	do.	1908	do.	23,500	Do.
No. 4.	Dump barge	do.	400	122 0	31 6	10 6	1908	Balboa, C. Z.	1908	do.	24,300	Do.
No. 5.	do.	do.	400	122 0	31 6	10 6	1908	do.	1908	do.	24,300	Do.

¹ Formerly Ancon.² Formerly st. s. H. B. Chamberlain (96649).³ Formerly st. s. Jack Twohy (201823).⁴ Formerly st. s. Robert H. Smith (203112).⁵ Formerly No. 203367.⁶ Formerly barge 1 (Atlantic Division).⁷ Formerly barge 7 (Atlantic Division).⁸ Formerly barge 10 (Atlantic Division).

VESSELS OWNED BY ISTHMIAN CANAL COMMISSION AND EMPLOYED BY ISTHMIAN CANAL COMMISSION AND PANAMA RAILROAD COMPANY—Continued.

Name of vessel.	Class.	Material.	Gross tons.	Dimensions.			BUILT.		PURCHASED.		Estimated value.	Where employed.
				Length.	Breadth.	Depth.	When.	Where.	When.	Where.		
ISTHMIAN CANAL COMMISSION—contd.												
Pacific division—Con.												
No. 6.	Dump barge.	Steel.	400	<i>Ft. in.</i> 122 0	<i>Ft. in.</i> 31 6	<i>Ft. in.</i> 10 6	1908	Balboa, C. Z.	1908		\$24,300	Pacific side.
No. 7.	Sand barge.	do.	500	127 6	32 0	12 0	1909	do.			20,000	Do.
No. 8.	do.	do.	500	127 6	32 0	12 0	1909	do.			20,000	Do.
No. 9.	do.	do.	500	127 6	32 0	12 0	1909	do.			20,000	Do.
No. 10.	do.	do.	500	127 6	32 0	12 0	1909	do.			20,000	Do.
No. 11.	do.	do.	500	127 6	32 0	12 0	1909	do.			20,000	Do.
No. 12.	do.	do.	500	127 6	32 0	12 0	1909	do.			20,000	Do.
No. 13.	Dump barge.	do.	500	154 0	32 0	10 7	1910	do.				Do.
No. 14.	do.	do.	500	154 0	32 0	10 7	1910	do.				Do.
No. 15.	do.	do.	500	154 0	32 0	10 7	1910	do.				Do.
No. 16.	do.	do.	500	154 0	32 0	10 7	1910	do.				Do.
No. 17.	Coal barge.	do.	250	110 0	24 0	7 6					2,666	Do.
No. 18.	do.	do.	250	110 0	24 0	7 6					2,666	Do.
No. 19.	Wrecking barge.	do.	112	2 29	6	11 6						Do.
Machine Shop.	Large.	do.	75	110 0	24 0	7 6						Do.
Brusher.	Pile driver.	do.	60	6 29	4	4 1						Do.
No. 1.	Oil barge.	do.	50	81 6	18 6	7 6					2,666	Do.
No. 1.	Clapet.	do.	408	133 6	25 1	11 0		England.		England.	22,500	Do.
No. 6.	do.	do.	450	133 6	25 1	11 0		Scotland.		Scotland.	22,500	Do.
No. 7.	do.	do.	450	133 6	25 1	11 0		do.		do.	22,500	Do.
No. 8.	do.	do.	450	133 6	25 1	11 0		do.		do.	22,500	Do.
No. 9.	do.	do.	450	133 6	25 1	11 0		do.		do.	22,500	Do.
No. 10.	do.	do.	450	133 6	25 1	11 0		do.		do.	22,500	Do.
No. 11.	do.	do.	408	133 6	25 1	11 0		do.		do.	22,500	Do.
Mole.	Ladder dredge.	do.	500	170 0	26 0	12 0		do.		Scotland.	54,000	Do.
Gopher.	do.	do.	500	170 0	26 0	12 0		do.		do.	54,000	Do.
Badger.	do.	do.	400	112 2	29 6	11 6		Belgium.		Belgium.	65,000	Do.
Marmot.	do.	do.	400	112 2	29 6	11 6		do.		do.	65,000	Do.
Cardenas.	Dipper dredge.	do.	300	110 0	38 0	11 0	1906	Balboa, C. Z.	1906	New York, N. Y.	94,500	Do.
Culebra.	Seagoing suction dredge.	do.	2,800	288 0	47 6	25 0	1907	Sparrow Point, Md.	1907	Baltimore, Md.	330,000	Do.
Coal hoist.	Bucket dredge.	do.	100	72 4	18 0	7 2						Do.
Birdena.	Steam launch.	do.	25	60 0	12 0	8 0	1885	France.	1904	From French.	4,500	Do.
Louise.	do.	do.	25	60 0	12 0	8 0	1885	do.	1904	do.	4,500	Do.
No. 26.	do.	do.	20	55 0	12 0	7 0	1885	do.	1904	do.	4,500	Do.
Pathfinder.	do.	Wood.	44	28 0	5 0	3 6	1907	United States.	1907	United States.	400	Do.
Skidoo.	do.	do.	44	28 0	5 0	3 6	1907	do.	1907	do.	400	Do.
Mauretania.	do.	do.	44	28 0	5 0	3 6	1907	do.	1907	do.	400	Do.
Vulcan.	Rock breaker.	Steel.	200	100 0	28 0	8 0	1908	Scotland.	1908	Scotland.	50,000	Do.
Teredo.	Drill barge.	do.	112	0	36 0	8 0	1909	Balboa, C. Z.				Do.
La Boca ¹ .	Tug.	do.	192	120 0	24 0	13 0	1907	Camden, N. J.	1907	New York, N. Y.	57,600	Do.
Coccol ² .	do.	do.	213	96 0	23 0	12 4	1904	Philadelphia, Pa.	1907	do.	57,600	Do.
Chamé ³ .	Tender.	do.	180	105 0	20 3	14 0	1899	Hull, England.	1907	Canal Zone.	25,000	Do.
No. 1.	Gas launch.	do.	15	0	4 0	2 6	1907	do.	1907	do.		Do.
No. 2.	do.	do.	15	0	4 0	2 6	1907	do.	1907	do.		Do.
No. 3.	do.	do.	15	0	4 0	2 6	1907	do.	1907	do.		Do.
No. 4.	do.	do.	28	0	5 0	3 6	1907	Balboa, C. Z.	1907	do.	300	Do.
No. 5.	do.	do.	28	0	5 0	3 6	1907	Hull, England.	1907	do.	300	Do.
Miraflores.	Tug.	do.	206	118 6	23 0	12 6	1910	Wilmington, Del.	1910	Wilmington, Del.	65,000	Do.
Reliance ⁴ .	do.	do.	272	134 0	25 0	13 6	1906	Camden, N. J.	1908	Newport News, Va.	44,605	Do.
Department of sanitation.												
Sanidad ⁵ .	Tender.	Steel.	221	82 10	15 6	11 6	1834	Tyne, England.	1904	From French.	23,095	Panama.
Walter Reed ⁶ .	Disinfecting barge.	do.	300	133 0	24 0	12 0	1884	do.	1904	do.	15,000	Do.
Pratque ⁷ .	Launch.	Wood.	2	32 0	7 0	2 0	1908	Baltimore, Md.	1908	Baltimore, Md.	1,300	Colon.
"Q" ⁸ .	Quarantine launch.	do.	3	36 0	9 0	5 0	1903	New York, N. Y.	1903	New York, N. Y.	3,000	Panama.
Department of civil administration.												
Psyche Rittenhouse.	Quarantine launch.	Wood.	35	6	8 0		1912	Philadelphia, Pa.	1912	New York, N. Y.	4,190	Colon.
Chagres.	do.	do.	23	9	6 8	2 3	1911	Cristobal, C. Z.			638	Gatun Lake.
Lirio.	do.	do.	32	3	7 3	3 9	1911	New York, N. Y.	1911	New York, N. Y.	2,328	Cristobal, C. Z.
Farfan.	do.	(†)	28	4	7 0	3 0			1907	From Panama R. R.	270	Ancon, C. Z.
La Zona.	Gas launch.	Wood.	32	3	7 2	3 11	1908	New York, N. Y.	1908	New York, N. Y.	1,447	Do.

¹ Formerly st. s. E. G. Reynolds.² Formerly st. s. Catherine Moran.³ Formerly British st. s. Riversdale.⁴ Formerly st. s. M. E. Scully.⁵ Formerly water boat No. 2.⁶ Formerly La Parisienne.⁷ Formerly launch "Q," Colon.⁸ Formerly launch Panama.

† Brass and copper.

A P P E N D I X

**OFFICIAL NUMBERS AWARDED TO MERCHANT VESSELS
FROM JULY 1 TO DECEMBER 21, 1912.**

APPENDIX.

OFFICIAL NUMBERS AWARDED FROM JULY 1 TO DECEMBER 21, 1912.

MERCHANT SAILING VESSELS OF THE UNITED STATES.

Official No.	Signal letters.	Rig.	Name of vessel.	Gross tonnage.	Net tonnage.	Length.	Breadth.	Depth.	Crew.	When built.	Where built.	Home port (where permanent document issued).
						Feet.	Feet.	Feet.				
210412		Sch.	Alphonsine	9	7	40.5	12.8	2.9	1			Port Lavaca, Tex.
210636		Slp.	Annie Lee	13	7	42.0	15.4	3.5	2	1912	Yotings Creek, Va.	Cape Charles, Va.
210602		Sch.	Aretie Chlef	19	19	45.0	18.0	3.9	2	1912	Shaktolik, Alaska.	St. Michael, Alaska.
210718		Sch.	Bessie May	13	10	45.6	13.2	3.2	2	1912	Shallotte, N. C.	Wilmington, N. C.
210656		Slp.	Carlo	5	5	26.0	9.4	4.1	2	1912	Catano, P. R.	San Juan, P. R.
210810		Slp.	Curry	7	7	30.5	11.3	4.2	1	1912	Key West, Fla.	Key West, Fla.
210441		Slp.	Dama	11	11	40.0	13.6	4.4	2	1912	Mayaguez, P. R.	San Juan, P. R.
210401		Sch.	Dorothy Hiltzheim	16	11	50.0	17.4	3.8	5	1912	Biloxi, Miss.	Gulfport, Miss.
210255	L. C. M. H.	Sch.	Dustin G. Cressy	862	726	182.3	38.2	15.0	7	1912	Bath, Me.	Bath, Me.
210820		Sch.	Edward Foster	20	13	55.1	18.7	3.4	5	1912	Pascagoula, Miss.	New Orleans, La.
210477	L. C. N. P.	Sch.	Edwin G. Farrar	556	484	156.2	34.6	14.2	6	1912	Phippsburg, Me.	Boston, Mass.
210706		Sch.	Elizabeth Carter	35	32	63.0	18.1	5.1	3	1912	Alexandria, Va.	Washington, D. C.
210320		Sch.	El Roy	20	13	48.7	18.0	3.8	5	1912	Biloxi, Miss.	Gulfport, Miss.
210552		Sch.	Ella G.	13	9	42.9	16.2	3.5	3	1912	Hollywood, Md.	Annapolis, Md.
210626		Slp.	Emmer	6	6	32.0	11.5	3.0	1	1912	Key West, Fla.	Key West, Fla.
210317		Sch.	Evelyn Desporte	22	13	52.7	18.0	3.8	5	1912	Biloxi, Miss.	Gulfport, Miss.
210418		Sch.	Gertrude B.	24	16	50.7	18.4	4.2	5	1912	do.	do.
210586		Slp.	Ida May	5	5	29.3	8.4	3.2	1	1906	Green Bay, Wis.	Milwaukee, Wis.
210425		Slp.	Iola II.	9	9	30.1	11.7	3.6	1	1908	Boston, Mass.	Boston, Mass.
210576		Sch.	John R. Benton	13	13	55.8	14.1	3.5	2	1912	Stevensville, Md.	Baltimore, Md.
210728		Slp.	Joselin	7	7	33.0	13.6	4.2	4	1912	Boqueron, P. R.	San Juan, P. R.
210689	L. C. N. G.	*Sch.	Leesport	963	876	195.0	35.0	17.6	4	1912	Noank, Conn.	Philadelphia, Pa.
210421		*Sch.	Lois M. Candage	44	38	59.0	19.6	6.8	1	1912	Bluehill, Me.	Castine, Me.
210830		Slp.	Louis Paul	8	7	36.6	13.1	3.0	6	1912	Port Royal, S. C.	Beaufort, S. C.
210618		Slp.	Lucy M. Tyler	7	5	36.0	13.2	2.8	4	1906	Hoopers Island, Md.	Crisfield, Md.
210751	L. C. Q. P.	*Sch.	Maine	1,110	1,046	217.7	40.0	14.7	3	1912	Bath, Me.	Baltimore, Md.
210411	L. C. N. K.	*Sch.	Maurice R. Shaw	803	803	200.0	35.0	12.4	3	1912	Chesapeake City, Md.	Philadelphia, Pa.
210473		Slp. y.	Mavourneen	8	8	40.0	10.0	5.8	2	1910	East Boothbay, Me.	Chicago, Ill.
210419		Slp.	Michleago	10	10	42.7	10.5	5.6	4	1912	City Island, N. Y.	Do.
210392	L. C. N. H.	Sch.	Necantcum	657	657	178.5	39.0	13.3	18	1912	Fairhaven, Cal.	New York, N. Y.
210647		Slp.	Ned	7	7	37.6	11.1	3.4	1	1912	Sherwood, Md.	Baltimore, Md.
210462		Sch.	Noll M.	21	14	56.6	17.9	3.9	5	1912	Seymour, Miss.	Gulfport, Miss.
210799		Sch.	Ouillee	21	18	54.4	17.1	4.8	2	1912	Bishops Head, Md.	Crisfield, Md.
210791		*Sch.	Pickering	739	642	177.6	35.0	14.5	3	1912	Noank, Conn.	Philadelphia, Pa.
210796		Slp.	Pierce	8	7	36.3	13.2	3.4	2	1912	Port Royal, S. C.	Beaufort, S. C.
210603		Sch.	Princess	16	16	41.4	13.6	4.1	2	1912	Kotlik, Alaska.	St. Michael, Alaska.
210624	L. C. P. T.	Sch.	R. B. White	481	411	147.4	32.4	13.5	5	1912	Millbridge, Me.	Baltimore, Md.
210570	L. C. P. D.	*Sch.	Rahn	932	794	194.5	34.1	17.5	3	1912	Bath, Me.	Philadelphia, Pa.
210579		Sch.	Ram	14	14	41.8	11.7	3.3	2	1912	Unalakleet, Alaska.	St. Michael, Alaska.
210746		Slp.	Regalo	7	7	33.9	10.5	4.0	2	1912	Culebra, P. R.	San Juan, P. R.
210601		Sch.	Rosa Maria	44	44	67.0	20.3	7.2	4	1912	Mayaguez, P. R.	Do.
210733		Sch.	Ruth	90	56	85.4	22.1	10.8	16	1912	Essex, Mass.	Boston, Mass.
210589	L. C. P. K.	*Sch.	S. O. Co. No. 89	2,452	2,053	250.0	43.0	26.0	8	1912	Lorain, Ohio	New York, N. Y.
210719	L. C. R. J.	*Sch.	S. O. Co. No. 90	2,451	2,052	250.0	43.0	26.0	10	1912	do.	Do.
210580		Sch.	Spider	6	6	30.6	10.8	2.8	1	1912	Iglutalik, Alaska	St. Michael, Alaska.
210727	L. C. Q. K.	*Sch.	Tabor	963	876	195.0	35.0	17.6	4	1912	Noank, Conn.	Philadelphia, Pa.
210613	L. C. P. Q.	*Sch.	Temple	963	876	195.0	35.0	17.6	4	1912	do.	Do.
210660		Slp.	Vencedor	7	7	34.0	14.0	4.1	0	1912	Boqueron, P. R.	San Juan, P. R.
210537		Sch.	William Hays	70	34	76.4	21.2	9.6	8	1912	Pensacola, Fla.	Pensacola, Fla.
210273	L. C. M. K.	*Sch.	Yardley	963	876	195.0	35.0	17.6	4	1912	Noank, Conn.	Philadelphia, Pa.
210726		Sch.	Yucatan	84	52	93.0	22.3	11.0	9	1912	Essex, Mass.	Galveston, Tex.

† Steel.

MERCHANT STEAM VESSELS OF THE UNITED STATES—OFFICIAL NUMBERS AWARDED, JULY 1—DECEMBER 21, 1912.

Official No.	Signal letters.	Rlg.	Name of vessel.	Gross tonnage.	Net tonnage.	Length.	Breadth.	Depth.	Service.	Crew.	Indicated horsepower.	When built.	Where built.	Home port (where permanent document issues).
210368	L. C. N. B.	St. s.	A. A. RAVEN.....	2,551	1,992	247.0	43.7	29.3	Frt.	28	1,350	1912	Ecorse, Mich.....	Philadelphia, Pa.
210684		Ga. y.	Abalono.....	33	30	52.4	12.5	0.2	Yct.	3	45	1912	New York, N. Y.....	New York, N. Y.
210768	L. C. Q. W.	St. s.	ADELINE SMITH.....	2,168	1,243	288.8	44.6	19.0	Frt.	29	1,800	1912	Newport News, Va.....	St. Paul, Minn.
210433		Ga. s.	Agnes K.....	23	19	43.0	14.0	5.0	Frt.	3	10	1912	Pallman's Ditch, N. J.....	Philadelphia, Pa.
210458		Ga. s.	Ahwaneda.....	50	36	55.5	20.5	8.0	Pas.	3	100	1912	Toledo, Oreg.....	Yaquima, Oreg.
210424		Ga. y.	Almeo.....	18	17	46.0	10.6	4.7	Yct.	1	30	1912	Neponset, Mass.....	Marblehead, Mass.
210741		*St. p.	Alabama.....	259	259	170.0	32.0	0.0	Pas.	45	1912	Point Pleasant, W. Va.....	St. Louis, Mo.
210724		*St. p.	Albany.....	98	98	120.0	21.0	2.5	Tow.	12	1912	Burnside, Ky.....	Louisville, Ky.
210423		Ga. s.	Albatross.....	13	10	36.3	11.7	4.8	Frt.	1	16	1912	Empire City, Oreg.....	Coos Bay, Oreg.
210406		Ga. s.	Albers.....	21	14	44.6	11.1	5.0	Pas.	2	40	1912	Seattle, Wash.....	Seattle, Wash.
210697		Ga. s.	Alglo I.....	7	6	29.0	8.5	4.0	Fsh.	2	15	1911	Green Bay, Wis.....	Milwaukee, Wis.
210619		Ga. s.	Alice B.....	9	8	36.9	9.0	2.6	Pas.	1	20	1912	Dames Point, Fla.....	Jacksonville, Fla.
210610		Ga. s.	Alice E.....	12	11	29.8	10.1	3.2	Pas.	2	24	1912	Port Lavaca, Tex.....	Eagle Pass, Tex.
210286		Ga. s.	Alice F.....	10	7	36.0	8.0	4.2	Pas.	1	20	1909	Detroit, Mich.....	Detroit, Mich.
210432		Ga. s.	Alice H.....	8	7	38.7	9.2	4.2	Pas.	3	18	1908	Norfolk, Va.....	Boston, Mass.
210462		Ga. y.	Alsolo.....	19	18	45.2	11.4	5.4	Yct.	1	30	1910	Menominee, Mich.....	Chicago, Ill.
210765		Ga. s.	Alku.....	9	9	34.6	9.4	4.0	Tow.	1	17	1907	Iiwaco, Wash.....	Pl. Townsend, Wash.
210309		Ga. y.	Alpha.....	9	6	37.8	8.0	3.8	Yct.	0	30	1912	Detroit, Mich.....	Detroit, Mich.
210447		*St. p.	Althea.....	29	18	63.3	16.0	2.7	Frt.	2	12	1912	Nomo, Alaska.....	Nomo, Alaska.
210807		*St. p.	ALVARADO.....	89	31	104.0	15.6	7.4	Pas.	20	600	Clydebank, Scotland.....	New Orleans, La.
210581		Ga. s.	Alvilda.....	26	18	47.7	14.0	6.4	Fsh.	0	35	1912	Tacoma, Wash.....	Tacoma, Wash.
210628		Ga. s.	Amella.....	5	5	23.0	7.4	3.5	Msc.	1	10	1912	Milwaukee, Wis.....	Milwaukee, Wis.
210343		St. s.	America.....	97	62	105.0	18.5	6.7	Pas.	5	150	1912	Portland, Oreg.....	Portland, Oreg.
210763		Ga. s.	Ancon.....	11	7	38.4	11.8	4.2	Tow.	1	30	1912	Oakland, Cal.....	San Francisco, Cal.
210604		Ga. s.	Anna T.....	25	18	44.4	11.6	5.4	Fsh.	4	36	1912	Essex, Mass.....	Boston, Mass.
210531		Ga. s.	Anna V.....	8	6	27.2	9.0	3.5	Fsh.	1	14	1908	Muskegon, Mich.....	Grand Haven, Mich.
210714		Ga. p.	Anna Belle.....	8	8	39.8	11.2	2.7	Msc.	1	16	1912	Patriot, Ind.....	Cincinnati, Ohio.
210269		Ga. s.	Anna Elizabeth.....	37	25	58.7	18.0	5.4	Frt.	2	50	1912	Paulsboro, N. J.....	Bridgeport, N. J.
210490		Ga. s.	Annie G.....	12	7	38.8	12.6	4.5	Fsh.	1	24	1912	Lubec, Me.....	Lubec, Me.
210611		Ga. s.	Annie Louise.....	22	7	46.5	14.0	7.0	Fsh.	4	28	1912	East Hootlibay, Me.....	Portland, Me.
210474		Ga. s.	Antares.....	24	19	50.8	11.1	4.2	Pas.	3	80	1910	East Portchester, Conn.....	New York, N. Y.
210375		Ga. s.	Anteros.....	20	13	59.2	10.7	4.0	Pas.	1	60	1912	Stockton, Cal.....	San Francisco, Cal.
210284		Ga. y.	Apache.....	73	63	90.0	15.2	7.3	Yct.	6	120	1912	Nyaek, N. Y.....	New York, N. Y.
210463		St. p.	Aquelouga.....	290	217	102.8	31.8	10.4	Fer.	5	280	1912	Newburgh, N. Y.....	Do.
210343		Ga. s.	Aranzas.....	14	10	53.0	12.9	3.6	Pas.	2	54	1912	Locknoor, La.....	Corpus Christi, Tex.
210509		Ga. s.	Ardath.....	11	8	38.3	11.0	4.8	Frt.	2	15	1912	Ballard, Wash.....	Seattle, Wash.
210729		Ga. s.	Artist.....	3	5	37.0	10.5	3.6	Oys.	1	15	1912	Enoch, Va.....	Tappanhook, Va.
210698		Ga. s.	Arvilla, C. W.....	7	6	26.2	8.4	3.0	Fsh.	1	8	1907	Green Bay, Wis.....	Milwaukee, Wis.
210645		Ga. s.	Atlanta.....	10	7	64.0	14.0	1.8	Frt.	4	16	1912	Fairbanks, Alaska.....	Eagle, Alaska.
210439		Ga. y.	Augusta.....	93	74	103.0	16.0	9.3	Yct.	3	200	1912	Harrisburg, Tex.....	Houston, Tex.
210559		Ga. s.	Augusta.....	5	5	29.1	9.7	3.5	Pas.	1	14	1912	Tacoma, Wash.....	Tacoma, Wash.
210345		Ga. y.	Auntie May.....	17	11	51.0	9.5	4.4	Yct.	1	40	1910	Detroit, Mich.....	Detroit, Mich.
210616	L. C. P. R.	St. s.	Avalon.....	881	512	196.9	41.0	13.7	Pas.	21	650	1912	Honolulu, Wash.....	San Francisco, Cal.
210638	L. C. P. W.	Ga. y.	Avalon.....	27	23	70.0	10.0	6.1	Yct.	3	150	1912	Peermont, N. J.....	Somers Point, N. J.
210384		Ga. y.	Bachelor.....	7	5	33.8	10.2	6.1	Yct.	1	20	1911	Toledo, Ohio.....	Toledo, Ohio.
210363		Ga. s.	Barnes.....	11	8	39.3	13.0	3.5	Oys.	1	2	1912	Brunswick, Ga.....	Brunswick, Ga.
210536		Ga. s.	Barnie C.....	8	6	27.0	11.0	3.0	Pas.	1	15	1912	Amityville, N. Y.....	Patchogue, N. Y.
210540		Ga. s.	Bell P.....	10	8	46.8	10.5	4.0	Frt.	3	20	1912	Georgetown, S. C.....	Georgetown, S. C.
210770		Ga. s.	Belle of Savannah.....	10	8	65.0	7.5	2.5	Pas.	4	64	1912	Clifton, Tenn.....	Nashville, Tenn.
210606		Ga. y.	Bella June.....	22	15	46.5	10.4	5.2	Yct.	0	27	1906	Racine, Wis.....	Detroit, Mich.
210533		Ga. s.	Belvedere.....	37	25	59.7	20.0	5.0	Frt.	2	85	1912	San Francisco, Cal.....	San Francisco, Cal.
210396		*Ga. p.	Ben Hur.....	12	11	52.0	12.0	2.3	Pas.	1	20	1912	Clartington, Ohio.....	Wheeling, W. Va.
210821		*Ga. p.	Berlice.....	24	15	38.5	16.5	3.4	Pas.	1	14	1912	Poplar Bluff, Mo.....	Memphis, Tenn.
210622		Ga. p.	Bertha.....	34	23	64.0	15.8	6.2	Fsh.	8	70	1912	Bremerton, Wash.....	Pl. Townsend, Wash.
210501		*St. p.	Bertha II.....	69	49	118.6	24.0	3.0	Drg.	10	223	1912	Nashville, Tenn.....	Nashville, Tenn.
210639		*Ga. p.	Bertha II.....	26	24	48.2	9.5	3.8	Pas.	1	36	1912	St. Louis, Mo.....	St. Louis, Mo.
210737		Ga. s.	Bertha M.....	6	6	24.4	7.9	3.0	Fsh.	2	7	1911	Green Bay, Wis.....	Milwaukee, Wis.
210322		Ga. s.	Bessie.....	15	10	44.6	11.5	4.0	Frt.	1	12	1912	Baltimore, Md.....	Baltimore, Md.
210780		Ga. s.	Betsy.....	8	5	31.0	9.5	4.2	Tow.	1	16	1912	Seattle, Wash.....	Seattle, Wash.
210731		*Ga. p.	Battle Clyde.....	8	8	56.6	12.7	2.0	Tow.	2	12	1912	Section, Ala.....	Section, Ala.
210804		Ga. s.	Battle Clyde.....	12	11	50.0	13.7	3.0	Pas.	2	25	1910	Calro, Ill.....	Calro, Ill.
210687		Ga. s.	Blanche.....	9	6	40.0	9.8	3.4	Oys.	1	10	1912	Enoch, Va.....	Tappanhook, Va.
210456		Ga. s.	BREDERONE.....	14	12	33.2	8.9	4.9	Pas.	1	28	1912	Ferrysburg, Mich.....	Grand Haven, Mich.
210648		Ga. s.	Broadbill.....	10	8	38.0	10.4	2.8	Fsh.	2	25	1912	Sayville, N. Y.....	Patchogue, N. Y.
210351		Ga. y.	Brownie.....	10	9	49.8	8.2	4.2	Yct.	0	40	1904	Mount Clemens, Mich.....	Detroit, Mich.
210495		Ga. s.	Bruce.....	7	6	24.2	8.5	3.6	Fsh.	2	6	1901	Traverso City, Mich.....	Grand Haven, Mich.
210545		Ga. s.	Buffalo.....	13	7	42.8	13.9	4.0	Frt.	2	25	1912	Cleveland, Pa.....	Key West, Fla.
210571		St. s.	BUFFALO.....	71	37	68.7	17.0	14.0	Tow.	4	300	1912	Cleveland, Ohio.....	Duluth, Minn.
210742		Ga. s.	Buster.....	5	5	23.0	7.6	3.2	Fsh.	2	7	1909	Little Swamco, Wis.....	Milwaukee, Wis.
210480		Ga. s.	Busy Dollar.....	33	29	52.8	10.2	4.0	Pas.	2	30	1912	Princeton, Wis.....	Do.
210715	L. C. Q. N.	Ga. s.	C. H. Delmas.....	30	10	61.5	14.4	6.0	Fsh.	6	30	1912	Pascagoula, Miss.....	Gulfport, Miss.
210659	L. C. Q. G.	Ga. y.	Calabash.....	64	43	66.0	16.7	8.1	Yct.	3	56	1912	Camden, N. J.....	Key West, Fla.
210652		St. s.	Caldora.....	41	28	62.0	17.6	6.6	Fsh.	3	40	1912	Erlo, Pa.....	Cleveland, Ohio.
210739		Ga. s.	Calypso.....	33	22	57.0	14.0	5.5	Pas.	3	90	1912	Long Beach, Cal.....	Los Angeles, Cal.
210374	L. C. N. D.	St. s.	CAMINO.....	3,308	2,086	296.5	43.9	28.5	Pas.	30	2,000	1912do.....	Do.

1 Formerly (a. Spanish st. s. Alvarado.
b. U. S. Navy st. s. Alvarado.

MERCHANT STEAM VESSELS OF THE UNITED STATES—OFFICIAL NUMBERS AWARDED, JULY 1—DECEMBER 21, 1912—Continued.

Official No.	Signal letters.	Rig.	Name of vessel.	Gross tonnage.	Net tonnage.	Length.	Breadth.	Depth.	Service.	Crew.	Indicated horsepower.	When built.	Where built.	Home port (where permanent document issues).
						Feet.	Feet.	Feet.						
210801		*G. p.	Caney Fork	12	6	60.7	11.2	2.2	Tow.	4	32	1912	Caney Fork, Tenn.	Nashville, Tenn.
210672		Ga. s.	Capt. Dan II	17	12	41.0	14.8	4.3	Oys.	2	38	1912	Stratford, Conn.	Cold Spring, N. Y.
210685		*Ga. p.	Carl F.	9	8	55.8	10.2	2.0	Tow.	1	15	1912	Hazel, Ohio	Wheeling, W. Va.
210278	L. C. M. N.	St. s.	CAROLYN	3,140	2,443	313.6	48.1	22.9	Frt.	32	1,200	1912	Newport News, Va.	New York, N. Y.
210620		Ga. s.	Cascade	8	7	28.0	8.0	3.0	Fsh.	3	8	1905	West De Pere, Wis.	Detroit, Mich.
210699		Ga. s.	Cataract	7	6	27.8	9.2	4.5	Tow.	2	30	1906	Manitowoc, Wis.	Milwaukee, Wis.
210338		Ga. s.	Catharina	18	18	45.0	9.2	4.2	Frt.	3	24	1912	Manitowoc, Wis.	Do.
210485		Ga. s.	Cecilia	6	6	31.6	8.5	2.0	Tow.	1	12	1909	Tampa, Fla.	Key West, Fla.
210427		Ga. s.	Charles K.	7	6	27.0	8.5	3.2	Fsh.	2	18	1909	Manitowoc, Wis.	Chicago, Ill.
210308		St. s.	Charlotte	39	27	83.3	16.8	5.2	Pas.	4	75	1912	Buffalo, N. Y.	Buffalo, N. Y.
210686		*Ga. p.	Chase	14	14	68.4	13.6	2.0	Pas.	2	25	1912	Antiquity, Ohio	Wheeling, W. Va.
210246		*St. p.	Cherokee	741	609	179.2	40.2	7.0	Frt.	12	400	1912	Oakland, Cal.	San Francisco, Cal.
210364		*Ga. p.	Chester	9	9	46.3	9.4	2.6	Pas.	2	20	1912	Tyrone, Ky.	Louisville, Ky.
210707		Ga. s.	Chester I.	11	7	34.9	10.8	4.3	Fsh.	1	36	1910	Toledo, Ohio	Detroit, Mich.
210353		Ga. s.	Chicago Harbor No. I.	8	6	39.0	9.0	4.0	Pas.	2	50	1912	Chicago, Ill.	Chicago, Ill.
210669		Ga. s.	Chicago Harbor No. II.	12	8	35.0	10.5	5.8	Pas.	1	50	1912	do	Do.
210339		Ga. s.	Chimna	12	8	35.8	10.0	4.2	Pas.	3	30	1910	Los Angeles, Cal.	Los Angeles, Cal.
210555		Ga. s.	Cisco	10	6	28.6	9.5	4.7	Fsh.	4	16	1912	Seattle, Wash.	Seattle, Wash.
210822		*Ga. p.	City of Birmingham No. 2	11	11	63.5	12.9	2.9	Pas.	2	10	1912	Paducah, Ky.	Paducah, Ky.
210558		*St. p.	City of Cairo	73	73	117.0	27.4	3.4	Fer.	4	100	1912	Jeffersonville, Ind.	Cairo, Ill.
210333		*Ga. p.	City of Clarksville	6	6	44.3	9.0	2.8	Pas.	2	20	1912	Newport, Ky.	Cincinnati, Ohio
210500		*Ga. p.	City of Niobrara	23	23	60.0	18.0	3.0	Fer.	1	36	1912	Niobrara, Nebr.	Bloux City, Iowa.
210675		Ga. s.	Claraette	13	12	30.4	10.1	2.0	Pas.	1	12	1911	Palacios, Tex.	Eagle Pass, Tex.
210417		Ga. s.	Clay	13	8	49.0	12.6	4.3	Frt.	2	20	1912	Seaford, Va.	Newport News, Va.
210734		Ga. s.	Cleo	17	11	46.6	9.5	4.6	Pol.	1	24	1909	Marine City, Mich.	Grand Haven, Mich.
210455		Ga. y.	Clew	22	15	59.7	13.6	3.7	Yct.	1	40	1912	Solomons, Md.	Baltimore, Md.
210598		Ga. s.	Clifford M.	7	7	29.0	9.6	4.0	Fsh.	1	20	1911	Little Suamico, Wis.	Milwaukee, Wis.
210426		Ga. s.	Colonia	10	6	35.5	9.2	4.7	Pas.	1	20	1912	Bayonne, N. J.	New York, N. Y.
210244		Ga. s.	Colonial	14	9	42.3	11.3	4.3	Pas.	1	30	1912	Oakland, Cal.	San Francisco, Cal.
210291	L. C. M. Q.	St. s.	COLUMBIA	1,923	1,188	238.7	41.2	20.8	Fsh.	25	1,300	1912	Wilmington, Del.	Wilmington, Del.
210265		Ga. s.	Commodore	8	7	41.4	9.7	3.2	Fsh.	1	20	1912	Fish Egg, Alaska.	Ketchikan, Alaska.
210396		Ga. y.	Comrade	7	5	32.5	8.0	3.0	Yct.	1	24	1912	Chicago, Ill.	Chicago, Ill.
210670		Ga. s.	Corresle	8	6	34.2	9.0	3.8	Pas.	1	24	1911	do	Do.
210256		Ga. s.	Creole	37	27	55.5	17.1	8.3	Frt.	2	50	1912	San Juan, P. R.	San Juan, P. R.
210281		Ga. y.	Crescent	23	15	51.6	14.5	5.8	Tow.	0	40	1911	Detroit, Mich.	Detroit, Mich.
210310		Ga. s.	Crescent	23	15	51.6	14.5	5.8	Tow.	1	110	1912	Los Angeles, Cal.	Los Angeles, Cal.
210591		Ga. s.	Crystal	10	10	33.0	10.0	3.8	Pas.	2	15	1909	Little Suamico, Wis.	Milwaukee, Wis.
210285		Ga. s.	Crowley No. 17.	10	7	39.4	10.9	4.8	Frt.	1	30	1912	Oakland, Cal.	San Francisco, Cal.
210826		Ga. s.	Crowley No. 18.	10	7	39.4	10.9	4.8	Pas.	1	30	1912	do	Do.
210600		Ga. s.	Crowley No. 25.	17	11	51.3	10.7	5.5	Pas.	2	100	1901	San Francisco, Cal.	Do.
210494		*Ga. p.	Cumberland Valley	9	7	44.5	10.9	2.5	Pas.	2	12	1912	Carthage, Tenn.	Nashville, Tenn.
210385		St. y.	Cygnat	8	6	35.3	9.8	6.1	Yct.	1	15	1886	Detroit, Mich.	Toledo, Ohio.
210554		Ga. s.	Dad	6	6	28.0	8.0	4.0	Pas.	1	6	1912	Rock Island, Ill.	Rock Island, Ill.
210753	L. C. Q. R.	St. s.	DAROTAN	6,657	4,068	407.7	53.7	28.1	Frt.	48	4,000	1912	Sparrow Point, Md.	New York, N. Y.
210587	L. C. P. J.	St. s.	DAMARA	4,989	3,209	401.8	52.2	27.3	Frt.	42	2,750	1911	Glasgow, Scotland	San Francisco, Cal.
210671		Ga. s.	Damirno	13	9	36.8	10.5	4.0	Pas.	1	24	1911	Oshkosh, Wis.	Chicago, Ill.
210507	L. C. N. Q.	St. s.	Daytonport	853	821	200.0	40.0	14.5	Frt.	20	750	1912	North Bend, Oreg.	San Francisco, Cal.
210435		Ga. y.	Daytona III.	14	9	39.1	9.0	5.0	Yct.	0	48	1912	Detroit, Mich.	Detroit, Mich.
210337		Ga. s.	Della B.	11	9	44.6	7.6	4.2	Pas.	0	60	1910	do	Do.
210250		*Ga. p.	Della Mc.	13	13	51.7	12.0	2.5	Pas.	1	15	1912	Wheeling, W. Va.	Wheeling, W. Va.
210595		Ga. s.	Dewey	18	12	50.2	13.6	5.2	Frt.	2	25	1912	Ellotts, Md.	Crisfield, Md.
210253		Ga. y.	Detroit	10	7	32.7	9.6	6.3	Yct.	4	16	1912	Port Clinton, Ohio	Detroit, Mich.
210312		Ga. s.	Diana	27	24	44.5	18.0	4.7	Pas.	1	30	1912	Newark, N. J.	Newark, N. J.
210466		Ga. s.	Dick	18	12	56.5	12.3	4.7	Tow.	1	75	1912	Westlake, La.	Galveston, Tex.
210538		Ga. s.	Dix	5	5	26.0	5.0	4.0	Pas.	1	12	1912	Clinton, Iowa	Rock Island, Ill.
210690		*Ga. p.	Dixie	14	14	78.5	11.6	2.0	Tow.	2	24	1912	Ravenswood, W. Va.	Wheeling, W. Va.
210597		Ga. s.	Doc	6	6	38.0	8.0	2.0	Pas.	1	20	1912	Burlington, Iowa	Burlington, Iowa.
210762		Ga. y.	Dohema, Jr.	23	21	52.3	12.0	5.8	Yct.	3	75	1912	Greenwich, N. J.	New York, N. Y.
210382		Ga. s.	Dora R.	6	5	31.0	12.2	3.0	Pas.	1	15	1911	East Rockaway, N. Y.	Patchogue, N. Y.
210811		Ga. s.	DORAEITA	8	7	31.6	7.5	2.8	Pas.	1	25	1912	Grafton, Ill.	St. Louis, Mo.
210650		St. p.	DORCHESTER	1,085	580	192.0	36.2	10.2	Pas.	6	1,000	1912	Sparrow Point, Md.	Baltimore, Md.
210738		Ga. s.	Dorothy	5	5	27.5	8.4	3.6	Fsh.	1	15	1910	Little Suamico, Wis.	Milwaukee, Wis.
210484		Ga. s.	Dorothy H.	41	29	58.0	21.6	5.2	Frt.	2	75	1912	Millville, N. J.	Bridgeport, N. J.
210356	L. C. M. V.	Ga. y.	Dream	14	9	37.5	9.1	7.2	Yct.	1	18	1912	Atlantic City, N. J.	Philadelphia, Pa.
210797		*Ga. p.	Driftwood	25	22	62.8	12.0	2.9	Pas.	2	60	1912	St. Louis, Mo.	St. Louis, Mo.
210511		Ga. s.	Duke	10	8	36.8	8.6	3.4	Fsh.	1	14	1912	Metlakatla, Alaska	Ketchikan, Alaska.
210709		St. s.	Eagle	40	27	51.0	15.5	7.0	Fsh.	6	75	1912	Milwaukee, Wis.	Milwaukee, Wis.
210506		Ga. s.	Eddy Sawyer	10	7	35.4	9.0	3.8	Pas.	2	12	1909	Oshkosh, Wis.	Chicago, Ill.
210661	L. C. Q. H.	St. s.	EDISON LIGHT	2,549	1,699	247.0	43.7	28.6	Frt.	28	1,350	1912	Ashtabula, Ohio	New York, N. Y.
210235		Ga. s.	Edlth	23	10	53.0	18.0	4.2	Oys.	3	50	1912	Morgan City, La.	Brashear, La.
210543		Ga. s.	Edna G.	9	6	36.0	10.7	2.7	Frt.	1	16	1912	Rogue, N. C.	Beaufort, N. C.
210405		Ga. s.	Edward Mills	8	6	39.4	11.9	3.7	Fsh.	1	40	1912	Toledo, Ohio	Toledo, Ohio.
210323		St. s.	EDWIN A. FISHER	93	63	79.4	21.0	9.4	Tow.	9	425	1912	Newburgh, N. Y.	Albany, N. Y.
210747		Ga. s.	Egyptian	6	5	36.0	7.6	3.0	Pas.	1	18	1912	Cave in Rock, Ill.	Evansville, Ind.
210712		Ga. s.	Elizabeth	34	23	68.0	16.0	2.2	Frt.	4	12	1912	Elizabethtown, N. C.	Wilmington, N. C.
210691		Ga. s.	Elizabeth Alice	14	6	44.6	14.4	3.7	Oys.	2	35	1912	Bagwells Creek, Va.	Cape Charles, Va.
210689		Ga. s.	Elizabeth Wilson	14	6	44.6	14.6	3.8	Oys.	2	35	1912	Hunting Creek, Va.	Do.

MERCHANT STEAM VESSELS OF THE UNITED STATES—OFFICIAL NUMBERS AWARDED, JULY 1—DECEMBER 21, 1912—Continued.

Official No.	Signal letters.	Rlg.	Name of vessel.	Gross tonnage.	Net tonnage.	Length.	Breadth.	Depth.	Service.	Crew.	Indicated horsepower.	When built.	Where built.	Home port (where permanent document issues).	
						Feet.	Feet.	Feet.							
210635	L. C. P. V.	St. s.	EL SEGUNDO	3,663	2,223	321.7	46.2	27.5	Frt.	35	1,800	1912	Camden, N. J.	New York, N. Y.	
210311		Ga. y.	ELMASADA II	123	83	100.5	16.0	8.0	Yct.	6	125	1912	New York, N. Y.	Buffalo, N. Y.	
210662		Ga. s.	Elvira M.	6	6	24.6	8.5	3.0	Fsh.	1	6	1907	Green Bay, Wis.	Milwaukee, Wis.	
210834		*Ga. p.	Emily	6	6	40.0	7.0	2.5	Pas.	1	20	1912	Davenport, Iowa	Itoek Island, Ill.	
210496		Ga. s.	Emma	7	6	29.4	10.4	4.0	Fsh.	2	5	1907	Tampa, Fla.	Key West, Fla.	
210594		Ga. s.	Emma Alice	6	5	23.7	9.6	3.0	Fsh.	1	10	1911	Warren, R. I.	Providence, R. I.	
210775		*Ga. p.	Emma B.	14	14	60.0	11.0	2.5	Pas.	1	12	1912	Muscatine, Iowa	Rock Island, Ill.	
210696		St. s.	Emma N.	14	10	41.4	11.5	4.8	Pas.	2	45	1912	Chicago, Ill.	Chicago, Ill.	
210329	L. C. M. T.	Ga. y.	Eperanza	40	27	63.1	17.2	8.0	Yct.	4	33	1912	Easton, Md.	Baltimore, Md.	
210688		Ga. s.	Ethel Alice	13	7	45.0	10.0	3.0	Oys.	1	10	1912	Carters Creek, Va.	Tappahannock, Va.	
210798		Ga. s.	Ethel May	14	11	37.0	14.6	4.7	Frt.	1	15	1911	Charleston, S. C.	Charleston, S. C.	
210578		Ga. s.	Eunice	28	25	60.0	13.4	4.8	Fsh.	3	50	1912	Petersburg, Alaska	Seattle, Wash.	
210334	L. C. M. S.	St. s.	Eureka	471	306	149.8	35.0	12.5	Frt.	8	725	1912	Bath, Me.	Portland, Me.	
210670		Ga. s.	Eureka	7	7	26.0	8.0	4.0	Fsh.	2	8	1910	Green Bay, Wis.	Milwaukee, Wis.	
210236		Ga. s.	Eva	15	10	49.0	11.2	3.5	Pas.	1	30	1912	Colligan Bayou, La.	Brashear, La.	
210346		Ga. y.	Eveline C.	9	6	38.0	8.5	3.8	Yct.	1	27	1909	Detroit, Mich.	Detroit, Mich.	
210248		Ga. s.	Evelyn W.	12	8	34.6	11.8	3.6	Pas.	1	1	1912	Forked River, N. J.	Perth Amboy, N. J.	
210784		St. s.	F. Mansfield & Sons Co.	214	88	100.0	29.0	8.4	Frt.	7	300	1912	Milford, Del.	Do.	
210512		Ga. s.	Favorite	13	12	41.0	14.3	6.2	Frt.	1	12	1912	Latouche, Alaska	Cordova, Alaska	
210508		*Ga. p.	Fay No. 4.	179	179	136.2	28.4	6.2	Frt.	4	100	1912	North Bend, Oreg.	San Francisco, Cal.	
210445		Ga. y.	Fiji	13	11	43.3	9.4	4.4	Yct.	2	25	1908	City Island, N. Y.	New York, N. Y.	
210325		Ga. s.	Fix It	15	14	36.8	11.2	4.3	Pas.	1	40	1908	St. Johnsville, N. Y.	Ogdensburg, N. Y.	
210648		*Ga. p.	Florence	10	6	35.0	9.0	3.7	Pas.	1	60	1912	Dardanelle, Ark.	Memphis, Tenn.	
210683		Ga. s.	Florence	6	5	29.0	11.0	3.6	Fsh.	1	8	1912	Massapequa, N. Y.	Patchogue, N. Y.	
210651		Ga. s.	Florence	10	9	27.4	9.3	3.4	Fsh.	2	16	1907	Green Bay, Wis.	Milwaukee, Wis.	
210708		Ga. s.	Florence	13	11	38.6	12.3	4.0	Fsh.	1	35	1912	Monroe, Mich.	Detroit, Mich.	
210326		Ga. y.	Florence F.	19	13	49.6	11.2	4.2	Yct.	1	45	1909	Detroit, Mich.	Do.	
210478		Ga. s.	Florence M. Craft	21	11	53.2	14.8	5.7	Fsh.	1	27	1912	Eastport, Me.	Eastport, Me.	
210640		Ga. s.	Florida	9	7	48.3	9.0	3.0	Pas.	1	40	1912	Owensboro, Ky.	Evansville, Ind.	
210782		St. s.	Forest T. Crosby	83	24	74.0	20.3	9.7	Tow.	6	300	1912	Seattle, Wash.	Seattle, Wash.	
210771		*St. p.	Fort Suttien	1,139	801	219.2	42.6	9.3	Pas.	40	1,200	1912	San Francisco, Cal.	San Francisco, Cal.	
210313		Ga. s.	Fosburgh	10	7	41.6	10.5	4.0	Tow.	1	36	1912	Norfolk, Va.	Norfolk, Va.	
210655		Ga. s.	Frances Courtney	56	38	85.0	20.0	5.1	Frt.	4	75	1912	Cowarts, Va.	Tappahannock, Va.	
210544		Ga. s.	Francis	12	6	42.5	10.4	3.4	Fsh.	1	20	1912	Morehead City, N. C.	Beaufort, N. C.	
210739		Ga. s.	Freak	11	10	42.0	12.3	3.2	Frt.	1	18	1912	Marshfield, Oreg.	Coos Bay, Oreg.	
210658		Ga. s.	Freda	27	18	44.2	13.7	5.0	Pas.	1	50	1912	San Francisco, Cal.	San Francisco, Cal.	
210527		Ga. s.	Fredella III	25	17	44.5	13.0	5.4	Fsh.	6	30	1912	Seattle, Wash.	Seattle, Wash.	
210837	L. C. R. T.	St. s.	FRIEDA	2,993	1,633	299.6	45.1	25.4	Pas.	28	2,000	1912	Quincy, Mass.	Boston, Mass.	
210693		*Ga. p.	G. L. Cabot	11	11	56.0	11.0	2.0	Pas.	1	20	1912	Grantsville, W. Va.	Wheeling, W. Va.	
210553		Ga. y.	Gardenia II	27	27	50.4	11.0	6.1	Yct.	2	40	1912	Lynn, Mass.	Boston, Mass.	
210452		*Ga. p.	Garrison	15	15	43.5	10.4	2.7	Fer.	1	20	1912	Garrison, N. Dak.	Pembina, N. Dak.	
210633		Ga. s.	Gatun	11	7	32.4	11.8	4.2	Tow.	1	35	1912	Oakland, Cal.	San Francisco, Cal.	
210381		Ga. s.	Gaylad II	10	9	33.8	9.6	4.2	Pas.	1	20	1912	East Braintree, Mass.	Boston, Mass.	
210523		Ga. s.	Genevieve	10	10	28.6	9.5	3.4	Fsh.	2	10	1907	Green Bay, Wis.	Milwaukee, Wis.	
210735	L. C. Q. M.	St. s.	George Hawley	2,549	1,699	247.0	43.7	28.6	Frt.	28	1,350	1912	Ashtabula, Ohio	New York, N. Y.	
210468		*Ga. p.	George M.	14	8	41.0	13.5	3.0	Pas.	1	20	1911	Pine Bluff, Ark.	Memphis, Tenn.	
210590	L. C. P. M.	St. s.	GEORGE E. WARREN	2,306	1,616	246.7	43.8	25.3	Frt.	20	1,250	1912	Toledo, Ohio	Toledo, Ohio	
210833	L. C. R. S.	Ga. y.	Georgena	64	43	66.0	16.7	8.1	Yct.	3	60	1912	Camden, N. J.	New York, N. Y.	
210760	L. C. Q. T.	St. s.	Germanatown	119	7	38.4	15.8	30.1	18.2	Tow.	20	1,100	1912	Wilmington, Del.	Wilmington, Del.
210518		*Ga. p.	Gertrude	7	7	35.3	9.9	2.5	Pas.	1	5	1912	Charleston, W. Va.	Wheeling, W. Va.	
210603		Ga. s.	Gertrude de Costa	105	61	102.5	23.0	10.6	Fsh.	18	100	1912	Essex, Mass.	Boston, Mass.	
210574		Ga. s.	Giant II	47	32	61.5	16.0	7.1	Frt.	4	75	1912	Seattle, Wash.	Seattle, Wash.	
210314		Ga. y.	Gibson Girl	9	8	34.2	8.6	3.6	Yct.	0	20	1907	Detroit, Mich.	Detroit, Mich.	
210502		Ga. y.	Gipsy	22	19	35.7	9.8	2.0	Yct.	1	20	1900	Oden, Mich.	Grand Haven, Mich.	
210629		Ga. s.	Gladys	11	10	28.0	9.2	3.4	Fsh.	2	16	1903	Manfowoc, Wis.	Milwaukee, Wis.	
210725		Ga. s.	Glen Perdue	50	29	68.0	17.4	4.5	Frt.	3	20	1904	Salsbury, Md.	Crisfield, Md.	
210813		Ga. s.	Glenn	24	16	49.2	13.0	5.0	Frt.	2	60	1912	Seattle, Wash.	Seattle, Wash.	
210376		Ga. y.	Gloria	7	5	31.5	9.0	3.6	Yct.	1	24	1910	Muskegon, Mich.	Chicago, Ill.	
210710		Ga. s.	Golden West	8	5	35.9	10.2	4.2	Frt.	2	15	1909	San Francisco, Cal.	San Francisco, Cal.	
210700		Ga. s.	Good Tidings	15	12	42.5	11.6	4.0	Pas.	1	25	1912	Saxman, Alaska	Ketchikan, Alaska	
210612		Ga. s.	Gorden, T.	7	6	33.0	9.1	3.4	Fsh.	2	15	1911	Pensaukee, Wis.	Milwaukee, Wis.	
210413		Ga. s.	Grace	6	5	25.5	7.0	2.8	Pas.	1	7	1902	Long Island City, N. Y.	Cape Vincent, N. Y.	
210301		Ga. s.	Gracie	5	5	36.5	9.3	3.0	Frt.	2	7	1912	Spring Island, S. C.	Heaufort, S. C.	
210453		*St. p.	Grahamona	443	413	149.5	30.0	4.5	Pas.	12	700	1912	Portland, Oreg.	Portland, Oreg.	
210280		*Ga. p.	Grantsville	27	27	85.0	16.6	2.5	Pas.	3	32	1912	Grantsville, W. Va.	Wheeling, W. Va.	
210514	L. C. N. R.	St. s.	GULFOLL	5,188	3,202	383.0	51.2	30.1	Frt.	44	2,500	1912	Camden, N. J.	Port Arthur, Tex.	
210535		Ga. y.	Gipsy	22	17	57.5	10.2	5.5	Yct.	2	60	1912	Neponset, Mass.	New Bedford, Mass.	
210503		Ga. s.	Harold	12	11	30.2	9.3	3.6	Fsh.	2	12	1911	South Manitow Island, Mich.	Grand Haven, Mich.	
210517		Ga. s.	Havana	6	5	29.3	6.6	2.9	Pas.	0	14	1909	Watertown, N. Y.	Cape Vincent, N. Y.	
210341		*St. p.	Harvester	638	402	152.0	36.2	6.8	Frt.	14	100	1912	Stanwood, Wash.	Pt. Townsend, Wash.	
210409		Ga. s.	Hazel Robb	47	28	63.8	16.4	5.6	Fsh.	2	80	1912	Ketchikan, Alaska	Ketchikan, Alaska	
210829		Ga. s.	Healy-Tibbitts No. 3	18	12	48.8	14.7	5.2	Tow.	0	80	1912	Oakland, Cal.	San Francisco, Cal.	
210566		Ga. y.	Hebe	19	17	43.6	15.7	5.0	Yct.	2	40	1912	Patchogue, N. Y.	Patchogue, N. Y.	
210630		Ga. s.	Helen	6	5	29.2	9.3	3.2	Fsh.	2	15	1911	Little Suamico, Wis.	Milwaukee, Wis.	
210679		*St. p.	Helen Hale	52	33	100.0	15.0	2.9	Frt.	2	50	1912	Kennewick, Wash.	Seattle, Wash.	
210492		Ga. s.	Helena	7	6	32.0	10.0	4.0	Pas.	1	10	1912	Brigantine, N. J.	Somers Point, N. J.	
210800		Ga. s.	Hellen	8	5	40.6	9.7	3.0	Pas.	1	28	1912	Greenville, Miss.	Memphis, Tenn.	

MERCHANT STEAM VESSELS OF THE UNITED STATES—OFFICIAL NUMBERS AWARDED, JULY 1—DECEMBER 21, 1912—Continued.

Official No.	Signal letters.	Rig.	Name of vessel.	Gross tonnage.	Net tonnage.	Length.	Breadth.	Depth.	Service.	Crew.	Indicated horsepower.	When built.	Where built.	Home port (where permanent document issues).
210331	L. C. M. R.	St. s.	Henlopen	254	125	136.0	23.7	11.3	Fsh.	27	495	1912	Millford, Del.	Wilmington, Del.
210420		Ga. s.	Henrietta	25	17	55.2	14.0	7.2	Yct.	2	40	1912	Seattle, Wash.	Seattle, Wash.
210678		*Ga. p.	Henry B.	12	10	55.4	10.0	3.0	Frt.	2	25	1912	Rumsey, Ky.	Evansville, Ind.
210372		*St. p.	Hermann	35	35	89.0	19.8	2.4	Per.	5	40	1912	Hermann, Mo.	St. Louis, Mo.
210321		Ga. s.	Hilawatha	10	9	35.6	10.5	3.6	Fsh.	1	18	1912	Kotchikan, Alaska	Ketchikan, Alaska.
210584		Ga. s.	Hornet	7	6	38.4	9.7	3.9	Frt.	3	20	1912	Georgetown, S. C.	Georgetown, S. C.
210832	L. C. R. Q.	Ga. y.	Ibis	64	43	66.0	16.7	8.1	Yct.	3	60	1912	Camden, N. J.	New York, N. Y.
210332		*Ga. p.	Ida	7	7	59.7	14.7	2.7	Pas.	3	15	1912	Hinds Ford, Ala.	Chattanooga, Tenn.
210239		Ga. y.	Ida May	79	50	96.0	16.8	8.2	Yct.	6	500	1904	Bayonne, N. J.	Ogdenburg, N. Y.
210705		Ga. s.	Ida May	10	6	42.0	11.6	3.0	Frt.	1	15	1912	Seaford, Del.	Seaford, Del.
210641		St. s.	Ira S. Bushey	71	50	69.2	18.8	8.4	Tow.	4	290	1912	Brooklyn, N. Y.	New York, N. Y.
210521		Ga. s.	Idler	7	6	30.1	7.7	3.6	Pas.	2	24	1912	Alton, Ill.	St. Louis, Mo.
210403		Ga. y.	Idle Hour	19	16	53.0	10.0	4.2	Yct.	2	40	1912	Clayton, N. Y.	Oswego, N. Y.
210240		Ga. y.	Imperial	15	10	49.2	9.4	6.8	Yct.	1	80	1910	Pittsburgh, Pa.	Toledo, Ohio.
210674		Ga. s.	Indianaola	27	24	49.3	12.2	5.5	Pas.	2	24	1912	Jacksonville, Fla.	Jacksonville, Fla.
210740		Ga. s.	Ineeda	7	6	36.0	9.3	3.5	Pas.	0	35	1910	Houston, Tex.	Houston, Tex.
210459		Ga. s.	Inspector	18	15	39.1	12.5	4.9	Oys.	2	16	1912	Camden, N. J.	Burlington, N. J.
210263		Ga. y.	Iola	14	11	44.0	10.0	4.0	Yct.	1	32	1912	Chicago, Ill.	Chicago, Ill.
210680		Ga. s.	Irrann	14	8	47.0	10.0	4.0	Oys.	2	15	1912	Amburg, Va.	Tappahannock, Va.
210824		St. s.	Irna	21	14	51.0	12.3	4.4	Tow.	3	20	1912	Goos Port, La.	Brashear, La.
210572		Ga. s.	Izabyrd	6	5	30.2	8.6	3.8	Pas.	1	15	1907	Green Bay, Wis.	Milwaukee, Wis.
210347		Ga. s.	Izaak Walton	60	60	55.0	16.5	4.0	Fsh.	3	12	1912	Muskegon, Mich.	Grand Haven, Mich.
210471		*Ga. p.	J. G. Oles	6	6	51.8	8.4	1.6	Pas.	1	8	1912	Grantsville, W. Va.	Wheeling, W. Va.
210732		*Ga. p.	J. P. Hagler	8	8	64.0	11.9	2.4	Pas.	6	22	1912	Breedenton, Tenn.	Chattanooga, Tenn.
210522		*Ga. p.	J. S. Gibson	7	7	54.0	10.0	1.6	Frt.	2	7	1912	Browns Cross Roads, Ky.	Louisville, Ky.
210475		Ga. s.	J. W. Foggie	9	8	40.4	13.0	3.1	Frt.	1	12	1912	Chesconessox, Va.	Cape Charles, Va.
210307		*Ga. p.	J. W. Sanford	36	36	86.0	24.5	2.5	Frt.	2	125	1912	Chamberlain, S. Dak.	St. Paul, Minn.
210438		Ga. s.	Jack Burnham	15	8	42.8	11.0	5.4	Frt.	1	36	1912	Vancouver, Wash.	Portland, Oreg.
210247	L. C. M. G.	Ga. y.	Jamaha	31	21	58.5	13.2	6.4	Yct.	1	50	1911	Port Clinton, Ohio.	New York, N. Y.
210261		St. s.	James F. Davis	193	131	100.0	28.4	6.4	Frt.	4	150	1912	Saugatuck, Mich.	Grand Haven, Mich.
210759	L. C. Q. S.	St. s.	James P. McGuire	76	52	72.9	21.3	8.2	Frt.	4	150	1912	Grassy Point, N. Y.	New York, N. Y.
210399		Ga. s.	Janet	10	7	47.0	10.7	3.4	Frt.	1	1912	Atlantic, N. C.	Newborn, N. C.	
210562		Ga. s.	Jerome	8	5	37.9	9.0	3.9	Pas.	1	18	1910	Brooklyn, N. Y.	Baltimore, Md.
210288		Ga. s.	Jessie G.	17	11	32.6	14.6	4.2	Fsh.	1	20	1903	Forked River, N. J.	Perth Amboy, N. J.
210557		*Ga. p.	Joe Wheeler	7	6	34.5	9.4	2.6	Tow.	1	20	1912	Nashville, Tenn.	Nashville, Tenn.
210300		Ga. s.	John Cassidy	51	70	91.1	22.0	5.4	Frt.	8	100	1912	Madisonville, La.	New Orleans, La.
210655		Ga. s.	JOHN HENRY	17	15	37.7	10.2	5.2	Tow.	1	54	1912	Buffalo, N. Y.	Detroit, Mich.
210767	L. C. Q. V.	St. s.	JOHN A. HOOVER	2,241	1,321	283.3	44.0	22.5	Frt.	35	1,700	1912	Wilmington, Del.	Wilmington, Del.
210850		*St. p.	John L. Lowry	195	195	160.0	31.0	5.0	Pas.	25	276	1912	Evansville, Ind.	Evansville, Ind.
210772	L. C. R. D.	St. s.	John T. Donohue	179	122	104.3	21.1	10.8	Tow.	9	550	1912	Weems, Va.	Baltimore, Md.
210393		Ga. s.	John T. White	20	11	52.6	18.4	3.8	Fsh.	4	36	1912	Biloxi, Miss.	New Orleans, La.
210666		Ga. s.	Jolly-er	12	11	35.4	13.0	3.8	Pas.	1	12	1904	Dexter, N. Y.	Key West, Fla.
210443		Ga. s.	Josephine II.	9	6	32.5	12.0	3.3	Pas.	1	20	1910	Camden, N. J.	Perth Amboy, N. J.
210773		St. p.	JULIUS S. WALSH	383	385	169.0	73.0	6.2	Fer.	4	1,000	1912	Jeffersonville, Ind.	St. Louis, Mo.
210204		*Ga. p.	June Bug	12	12	55.0	10.5	2.6	Tow.	3	20	1912	Leavenworth, Ind.	Louisville, Ky.
210711		Ga. s.	Jupiter	10	7	37.5	10.0	4.5	Frt.	1	40	1912	Oakland, Cal.	San Francisco, Cal.
210802		*St. p.	Kato	39	19	39.4	14.0	2.2	Pas.	1	15	1912	St. Louis, Mo.	St. Louis, Mo.
210361	L. C. M. W.	Ga. y.	Kathema	17	12	44.5	10.1	5.3	Yct.	9	24	1911	Camden, N. J.	Philadelphia, Pa.
210258		Ga. y.	Kitty Hawk III.	10	7	44.4	7.9	3.4	Yct.	1	60	1910	Detroit, Mich.	Detroit, Mich.
210245		Ga. s.	Klatawa	23	15	50.2	15.8	4.8	Frt.	1	20	1912	Shaw Island, Wash.	Pt. Townsend, Wash.
210720		St. s.	L. V. STODDARD	2,306	1,616	246.7	43.8	25.3	Frt.	23	1,250	1912	Toledo, Ohio.	Toledo, Ohio.
210257		Ga. s.	La Crosse	8	8	36.0	8.0	3.0	Pas.	1	24	1912	La Crosse, Wis.	La Crosse, Wis.
210776		Ga. s.	La Dorner	11	9	42.4	10.2	4.4	Pas.	1	24	1909	Miami, Fla.	Key West, Fla.
210703		Ga. s.	La Ola	19	13	41.0	11.9	5.2	Pas.	1	30	1912	Sausalito, Cal.	San Francisco, Cal.
210487		Ga. s.	Lady Elliott	8	6	33.5	9.5	3.9	Pas.	1	18	1912	Peters, Ark.	Memphis, Tenn.
210310		Ga. s.	Lark	72	37	80.0	23.3	6.0	Frt.	6	100	1912	Oakland, Cal.	San Francisco, Cal.
210504		Ga. y.	Larne	10	9	31.8	9.8	4.0	Yct.	1	20	1908	Detroit, Mich.	Grand Haven, Mich.
210286		Ga. y.	Leda	35	21	70.0	12.1	5.1	Yct.	4	120	1912	Neponset, Mass.	New York, N. Y.
210282		Ga. s.	Lela	9	6	31.0	9.2	4.5	Pas.	1	18	1912	Olympia, Wash.	Tacoma, Wash.
210769	L. C. R. B.	St. s.	LENAPE	5,179	3,889	376.7	60.1	20.6	Pas.	101	3,500	1912	Newport News, Va.	New York, N. Y.
210449		Ga. s.	Legonia	10	6	35.8	10.7	4.0	Frt.	1	35	1911	Oakland, Cal.	San Francisco, Cal.
210481		Ga. s.	Lena	9	8	29.5	8.1	3.6	Fsh.	1	10	1911	Green Bay, Wis.	Milwaukee, Wis.
210819	L. C. R. P.	Ga. y.	Lenore	21	16	50.0	14.7	4.0	Yct.	2	36	1912	Miami, Fla.	Pittsburgh, Pa.
210631		Ga. s.	Leo B.	10	9	25.6	9.8	4.2	Fsh.	2	20	1912	Green Bay, Wis.	Milwaukee, Wis.
210235		*Ga. p.	Leona G.	11	12	65.0	10.0	2.0	Pas.	2	18	1912	Creston, W. Va.	Wheeling, W. Va.
210694		*Ga. p.	Lewis Wesley	11	11	55.8	11.8	2.1	Pas.	2	15	1912	Clarington, Ohio.	Do.
210345		St. s.	Liberty	42	23	59.0	15.4	5.7	Tow.	1	150	1912	Portland, Oreg.	Portland, Oreg.
210794		Ga. s.	Life-Line	10	8	36.6	10.2	5.2	Frt.	1	25	1912	Marsfield, Oreg.	Coos Bay, Oreg.
210757		Ga. s.	Lillian	5	5	28.2	9.0	2.8	Frt.	2	15	1896	Oconto, Wis.	Milwaukee, Wis.
210683		Ga. s.	Lillian M. Harris	8	6	37.0	10.3	4.0	Tow.	1	37	1912	Paulsboro, N. J.	Bridgeport, N. J.
210428		Ga. s.	Lilly	7	7	33.0	9.5	3.3	Fsh.	1	12	1912	Kotchikan, Alaska	Kotchikan, Alaska.
210835		Ga. s.	Lincoln	25	17	54.0	15.3	5.8	Fsh.	7	55	1912	Seattle, Wash.	Seattle, Wash.
210422		Ga. s.	Lottor III.	14	10	45.6	9.3	4.0	Pas.	1	20	1912	Alton, Ill.	St. Louis, Mo.
210754		*Ga. p.	Lone Star	8	0	42.9	10.7	2.8	Pas.	1	8	1912	Bartlett, Tenn.	Nashville, Tenn.
210479		*Ga. p.	Looking	22	15	63.0	13.0	3.8	Pas.	3	20	1909	St. Paul, Minn.	St. Paul, Minn.

† Composite.

MERCHANT STEAM VESSELS OF THE UNITED STATES—OFFICIAL NUMBERS AWARDED, JULY 1—DECEMBER 21, 1912—Continued.

Official No.	Signal letters.	Rig.	Name of vessel.	Gross tonnage.	Net tonnage.	Length.	Breadth.	Depth.	Service.	Crew.	Indicated horsepower.	When built.	Where built.	Home port (where permanent document issues).
						Feet.	Feet.	Feet.						
210573		Ga. s.	Lorraine U.....	6	5	24.4	7.9	3.0	Fsh.	1	7	1912	Green Bay, Wis.	Milwaukee, Wis.
210362		Ga. s.	Louise.....	7	6	27.8	8.9	3.7	Fsh.	1	16	1912	Rockport, Mass.	Barnstable, Mass.
210745		*Ga. p.	Louise.....	9	6	61.0	14.0	2.0	Tow.	2	50	1912	Franklin, La.	Brashear, La.
210476		Ga. s.	Louise Narup.....	9	6	33.5	10.2	2.1	Pas.	1	15	1912	Memphis, Tenn.	Memphis, Tenn.
210371		Ga. s.	Louise Virginia.....	14	9	58.0	16.3	4.0	Oys.	3	30	1912	Bushy, Va.	Tappahannock, Va.
210324		Ga. y.	Lounge.....	23	17	46.0	13.5	4.7	Yct.	2	24	1912	Philadelphia, Pa.	Somers Point, N. J.
210615		Ga. p.	Lucil.....	11	11	49.9	12.0	2.8	Pas.	1	6	1912	Mulberry, Ark.	Memphis, Tenn.
210563		Ga. s.	Lulu.....	6	5	39.2	11.2	3.2	Frt.	1	36	1902	Fairmount, Md.	Crisfield, Md.
210692		Ga. s.	Luther G.....	17	14	42.6	13.3	3.6	Frt.	1	24	1912	Marines, N. C.	Beaufort, N. C.
210367		Ga. s.	LYCORA.....	55	34	72.0	16.0	8.6	Fsh.	5	250	1912	Buffalo, N. Y.	Cleveland, Ohio.
210643	L. C. Q. B.	St. s.	M. MORAN.....	296	174	103.0	25.5	13.2	Tow.	12	500	1912	Camden, N. J.	New York, N. Y.
210596		Ga. p.	M. C. Adams.....	7	6	35.4	7.8	3.0	Frt.	1	18	1912	Morohead City, N. C.	Beaufort, N. C.
210469		*Ga. p.	Mabel.....	11	7	29.8	7.0	2.2	Pas.	1	8	1912	Pino Bluff, Ark.	Memphis, Tenn.
210529		Ga. s.	Mackerel.....	8	5	41.9	10.4	3.4	Fsh.	2	18	1912	Miami, Fla.	Koy West, Fla.
210614		Ga. s.	Maggio.....	11	9	35.6	10.8	2.8	Pas.	1	12	1896	Belmore, N. Y.	Patchogue, N. Y.
210395		*Ga. p.	Maggio J.....	10	10	47.6	11.0	2.5	Pas.	2	20	1912	Cincinnati, Ohio.	Cincinnati, Ohio.
210390		Ga. s.	Maggio May.....	11	7	28.0	12.1	4.9	Pas.	1	16	1909	South River, N. J.	Perth Amboy, N. J.
210497		Ga. y.	Manito II.....	23	19	52.1	12.8	5.6	Yct.	1	18	1912	Nyack, N. Y.	Charleston, S. C.
210327		Ga. y.	Margaret M.....	20	13	51.0	11.0	4.4	Yct.	0	25	1909	Port Clinton, Ohio.	Detroit, Mich.
210599		Ga. s.	Marie F.....	8	3	27.7	9.3	3.6	Fsh.	1	12	1905	Green Bay, Wis.	Milwaukee, Wis.
210408		Ga. s.	Marina.....	42	28	48.5	14.4	4.9	Pas.	3	37	1912	Catano, P. R.	San Juan, P. R.
210483		Ga. p.	Maris D.....	9	6	71.4	17.0	6.1	Yct.	4	90	1912	New York, N. Y.	New York, N. Y.
210498		*Ga. p.	Martha D.....	9	6	37.2	8.4	2.8	Pas.	1	7	1912	Muskogee, Okla.	Memphis, Tenn.
210524		Ga. y.	Mary Alice.....	18	17	37.2	11.0	4.0	Yct.	1	22	1912	Green Bay, Wis.	Milwaukee, Wis.
210377		Ga. y.	Mary Bell.....	8	6	35.7	10.5	4.1	Yct.	1	40	1908	Toledo, Ohio.	Toledo, Ohio.
210440		Ga. s.	Mary Emma.....	9	7	43.0	10.0	4.5	Frt.	1	30	1912	Houston, Tex.	Houston, Tex.
210252		St. s.	Mary B. Garner.....	252	172	129.0	22.5	9.9	Fsh.	29	500	1912	Baltimore, Md.	Tappahannock, Va.
210777		Ga. s.	Mary F. Ruth.....	46	33	65.0	16.4	8.4	Fsh.	12	50	1912	Essex, Mass.	Gloucester, Mass.
210783		Ga. s.	Maryland.....	51	34	60.3	20.5	5.3	Frt.	3	50	1912	San Francisco, Cal.	San Francisco, Cal.
210634		Ga. s.	Mascot.....	8	7	33.0	9.0	3.6	Pas.	1	6	1910	Amityville, N. Y.	Patchogue, N. Y.
210568		St. s.	Matchless.....	163	111	94.1	29.1	8.4	Frt.	6	250	1912	Toffeyville, N. Y.	New York, N. Y.
210764		Ga. s.	Matsu.....	16	11	48.4	12.2	5.0	Frt.	1	80	1912	Oakland, Cal.	San Francisco, Cal.
210585	L. C. P. H.	St. s.	MAUCH CHUNK.....	287	123	105.0	31.5	13.0	Frt.	9	450	1912	Wilmington, Del.	Wilmington, Del.
210275		Ga. s.	Mayflower.....	14	10	50.5	9.5	2.8	Frt.	1	40	1912	Port Orchard, Wash.	Pl. Townsend, Wash.
210306		*Ga. p.	Mason F. Calcote.....	14	9	50.0	14.0	3.0	Pas.	2	35	1912	Morgan City, La.	Brashear, La.
210285		Ga. s.	Matilda.....	8	7	35.0	10.0	2.1	Frt.	1	15	1912	Halls Harbor, N. C.	Manteo, N. C.
210292		*Ga. p.	Mattie B.....	35	18	50.7	14.6	3.0	Tow.	5	30	1912	Florence, La.	Brashear, La.
210429		Ga. s.	Me Too.....	10	9	34.8	10.6	3.4	Fsh.	1	7	1912	Ketchikan, Alaska.	Ketchikan, Alaska.
210723		Ga. s.	Melvina.....	11	9	30.2	11.2	4.4	Pas.	1	20	1912	Brooklyn, N. Y.	New York, N. Y.
210644	L. C. Q. D.	St. s.	MIDDLESEX.....	4,727	2,780	369.0	50.1	28.0	Frt.	37	2,100	1912	Camden, N. J.	Boston, Mass.
210284		Ga. s.	Mildred Z.....	6	5	28.6	11.4	3.6	Fsh.	1	7	1912	Patchogue, N. Y.	Greenport, N. Y.
210373		*Ga. p.	Mill Boy.....	12	12	64.0	10.0	2.7	Frt.	2	18	1912	Wolf Creek, Ky.	Evansville, Ind.
210539		St. s.	Milton.....	68	46	62.6	20.7	7.8	Tow.	9	150	1912	Tottenville, N. Y.	New York, N. Y.
210534	L. C. N. V.	St. s.	MINNESOTAN.....	6,655	4,007	407.7	53.7	28.1	Pas.	64	4,000	1912	Sparrow Point, Md.	Do.
210266		Ga. s.	Minnie.....	8	7	34.7	11.2	4.0	Fsh.	1	16	1912	Excursion Inlet, Alaska.	Juneau, Alaska.
210623		Ga. s.	Minnie.....	7	5	31.6	8.4	3.1	Fsh.	0	12	1912	Port Townsend, Wash.	Pl. Townsend, Wash.
210262		St. s.	Minnie R.....	22	15	53.0	12.5	5.4	Pas.	3	75	1912	Manitowoc, Wis.	Chicago, Ill.
210302		*Ga. p.	Minnie May.....	31	31	70.0	20.0	2.6	Pas.	2	25	1912	Sioux City, Iowa.	Sioux City, Iowa.
210786		Ga. s.	MIRA.....	18	12	48.5	9.0	3.3	Pas.	1	30	1912	Grafton, Ill.	Memphis, Tenn.
210237		Ga. s.	Mirror.....	23	10	53.0	18.0	4.2	Oys.	3	50	1912	Morgan City, La.	Brashear, La.
210569		*Ga. p.	Morning Star.....	12	12	56.0	10.5	2.6	Pas.	2	32	1912	Joppa, Ill.	Puduch, Ky.
210315		Ga. y.	Mud-Hen.....	12	8	42.2	10.0	4.0	Yct.	0	28	1908	Detroit, Mich.	Detroit, Mich.
210493		Ga. y.	Mulford.....	17	13	40.5	12.0	5.0	Yct.	2	15	1912	Port Republic, N. J.	Somers Point, N. J.
210460		Ga. s.	Myrtle W.....	9	8	43.2	8.5	3.3	Pas.	1	32	1912	Evansville, Ind.	Evansville, Ind.
210551		Ga. s.	Myrtle W.....	12	9	50.0	9.7	2.9	Pas.	0	45	1912	Bandon, Oreg.	Coos Bay, Oreg.
210528		Ga. s.	Myrtle and Thelma.....	14	8	47.2	10.8	4.4	Oys.	1	15	1912	Ruark, Va.	Cape Charles, Va.
210785		Ga. s.	Mystic.....	13	11	37.8	9.6	3.2	Frt.	1	14	1912	Gloucester, N. C.	Beaufort, N. C.
210267		Ga. s.	Nancy.....	12	10	39.0	11.5	3.1	Fsh.	1	20	1912	Kasaan, Alaska.	Ketchikan, Alaska.
210513		Ga. s.	Nancy.....	8	6	36.4	10.6	3.4	Frt.	3	20	1912	Georgetown, S. C.	Georgetown, S. C.
210817		Ga. s.	Naomi R. Tolloy.....	13	6	40.0	12.2	3.0	Frt.	2	14	1912	Fishug Creek, Md.	Crisfield, Md.
210653	L. C. Q. F.	St. s.	Narragansett.....	164	95	87.1	25.7	12.2	Tow.	8	450	1912	East Boston, Mass.	Fall River, Mass.
210251		Ga. y.	Natoma.....	9	7	38.0	8.0	3.8	Yct.	1	18	1908	Port Clinton, Ohio.	Detroit, Mich.
210276		Ga. s.	Nautilus.....	19	15	46.7	14.6	4.4	Pas.	2	36	1912	Pocomoke City, Md.	Somers Point, N. J.
210577		Ga. y.	Navidul.....	157	151	110.0	24.0	7.8	Yct.	4	90	1910	Aransas Pass, Tex.	Port Lavaca, Tex.
210736		Ga. s.	Nelle V.....	11	9	28.2	9.2	3.8	Pas.	2	12	1912	Manitowoc, Wis.	Grand Haven, Mich.
210617	L. C. P. S.	St. s.	NELSON.....	4,746	2,797	370.0	52.1	27.0	Frt.	42	2,100	1912	Quincy, Mass.	New York, N. Y.
210515		Ga. s.	Nellie Irwin.....	9	8	36.4	10.5	4.4	Pas.	1	25	1911	Boston, Mass.	Boston, Mass.
210283		Ga. s.	Nellie Russell.....	9	7	31.3	10.3	5.5	Pas.	1	1912	New Britain, Conn.	Hartford, Conn.
210625		St. s.	Neptune.....	117	51	79.9	23.3	10.3	Tow.	6	475	1912	Boston, Mass.	Boston, Mass.
210810		Ga. s.	Nesika.....	11	7	32.5	11.7	3.6	Tow.	1	16	1912	Bremerton, Wash.	Seattle, Wash.
210414		Ga. s.	News Boy.....	21	19	48.0	15.0	3.5	Frt.	1	36	1912	Michigan City, Ind.	Chicago, Ill.
210748		St. s.	NEW YORK CENTRAL No. 19.....	159	108	80.3	21.5	11.4	Tow.	10	450	1912	Newburgh, N. Y.	Albany, N. Y.
210749		St. s.	NEW YORK CENTRAL No. 20.....	159	108	80.3	21.5	11.4	Tow.	10	450	1912do.	Do.
210560		St. s.	NEW YORK CENTRAL No. 28.....	508	345	101.8	31.5	13.0	Frt.	9	350	1912	Port Richmond, N. Y.	New York, N. Y.

MERCHANT STEAM VESSELS OF THE UNITED STATES—OFFICIAL NUMBERS AWARDED, JULY 1—DECEMBER 21, 1912—Continued.

Official No.	Signal letters.	Rig.	Name of vessel.	Gross tonnage.	Net tonnage.	Length.	Breadth.	Depth.	Service.	Crew.	Indicated horsepower.	When built.	Where built.	Home port (where permanent document issues).
						Feet.	Feet.	Feet.						
210561		St. s.	NEW YORK CENTRAL No. 29.	281	191	99.3	35.5	11.9	Frt.	9	350	1912	Port Richmond, N. Y.	New York, N. Y.
210464		St. s.	NIAGARA	1,250	850	183.7	40.0	10.0	Fer.	8	1,600	1912	Newburgh, N. Y.	Do.
210298		*Ga. p.	Night Hawk	7	7	45.0	11.7	2.9	Tow.	2	10	1912	Leavenworth, Kans.	Kansas City, Mo.
210446		Ga. y.	Norbeth	18	12	47.2	10.6	4.4	Yct.	1	36	1908	Port Clinton, Ohio	Detroit, Mich.
210592		Ga. s.	North Cape	18	12	39.4	12.9	5.0	Fsh.	0	20	1912	Seattle, Wash.	Seattle, Wash.
210681		St. s.	NORTH HARBOR	73	39	68.7	17.9	11.4	Tow.	4	300	1912	Cleveland, Ohio	Duluth, Minn.
210499		*Ga. p.	Oklahoma Sooner	13	8	35.4	12.0	2.7	Fas.	4	12	1912	Green Bay, Wis.	Memphis, Penn.
210436		Ga. y.	Oma	9	6	45.6	7.8	3.9	Yct.	1	50	1908	Detroit, Mich.	Detroit, Mich.
210437		Ga. s.	Oma Heile	12	11	36.0	9.0	4.0	Fer.	1	50	1912	Toledo, Ohio	Yaquina, Oreg.
210584		Ga. s.	Orlita K	11	7	27.0	7.0	6.0	Fer.	1	20	1905	Green Bay, Wis.	Dubuque, Iowa.
210303		Ga. s.	Orlote	8	8	33.0	0.0	3.8	Fas.	1	14	1912	Atlantic City, N. J.	Somers Point, N. J.
210450		Ga. s.	Orlee	13	9	37.9	9.3	3.8	Frt.	2	20	1912	Cove, Wash.	Seattle, Wash.
210608	L. C. P. N.	St. s.	Otis W. Douglas	295	159	146.0	23.3	11.0	Frt.	30	500	1912	Wilmington, Del.	Wilmington, Del.
210319		Ga. y.	Owatonna	12	8	55.0	9.0	4.0	Yct.	2	60	1908	Ogdensburg, N. Y.	Ogdensburg, N. Y.
210467		Ga. s.	Pacific	9	9	38.0	11.3	2.8	Fsh.	1	12	1912	Palacios, Tex.	Port Lavaca, Tex.
210812	L. C. R. M.	St. s.	PARAISO	1,383	866	216.5	40.2	14.1	Pas.	28	900	1912	Long Beach, Cal.	Los Angeles, Cal.
210582	L. C. P. G.	Ga. y.	Parthenia	36	24	69.6	12.4	6.7	Yct.	3	80	1911	Port Clinton, Ohio	New York, N. Y.
210297		St. s.	Patchogue	135	106	99.8	23.3	4.3	Frt.	5	300	1912	New York, N. Y.	Do.
210454		Ga. s.	Pautuxent 2d	7	5	33.0	9.4	3.7	Fas.	1	25	1911	Baltimore, Md.	Somers Point, N. J.
210779		Ga. s.	Pearl	1	5	33.0	8.5	3.7	Fsh.	1	14	1912	Wit, N. C.	Beaufort, N. C.
210607		Ga. s.	Penelope	7	13	37.0	13.5	4.6	Frt.	1	10	1906	San Francisco, Cal.	San Francisco, Cal.
210546		Ga. s.	Pentaco	13	7	39.2	9.6	3.3	Pas.	1	24	1912	Pensacola, Fla.	Pensacola, Fla.
210701		Ga. s.	Pequest	9	9	30.2	11.3	3.6	Pas.	1	10	1912	East Norwalk, Conn.	Bridgeport, Conn.
210510		St. s.	Pequot	199	102	101.4	29.0	8.6	Frt.	7	325	1912	Perth Amboy, N. J.	Perth Amboy, N. J.
210781		St. s.	PETH AMBOY	452	307	138.9	28.4	16.5	Frt.	10	375	1912	Port Richmond, N. Y.	Do.
210518	L. C. R. N.	St. s.	PETER H. CROWELL	1,353	866	216.5	40.2	14.1	Pas.	28	900	1912	Newport News, Va.	Boston, Mass.
210646		Ga. s.	Peter Kroll	15	12	38.0	10.0	3.7	Pas.	3	30	1912	Newark, N. J.	Newark, N. J.
210657		St. s.	Philip K. Bauman	304	161	146.5	23.9	11.0	Fsh.	30	550	1912	Solomons Island, Md.	Tappahannock, Va.
210649		Ga. y.	Phirenger	18	16	47.2	10.4	4.9	Yct.	1	30	1912	Bay City, Mich.	Bay City, Mich.
210451		Ga. s.	Phoenix	22	15	44.0	14.0	5.4	Fsh.	4	27	1912	Seattle, Wash.	Seattle, Wash.
210664		Ga. s.	Pilgrim	14	13	40.0	10.2	5.8	Frt.	0	24	1912	Toledo, Oreg.	Yaquina, Oreg.
210430		Ga. s.	Pioneer	9	8	33.1	10.6	3.2	Fsh.	1	10	1912	Ketchikan, Alaska	Ketchikan, Alaska
210489		Ga. s.	Pioneer	14	10	46.5	13.0	6.0	Tow.	2	100	1912	Chicago, Ill.	Chicago, Ill.
210632		Ga. s.	Pioneer	10	10	28.0	9.5	3.4	Fsh.	2	10	1912	Little Suamico, Wis.	Milwaukee, Wis.
210365		Ga. s.	Police Harbor & River Service No. 2.	13	9	42.0	11.5	4.8	Pat.	3	50	1912	Chicago, Ill.	Chicago, Ill.
210378	L. C. N. J.	St. s.	POPLATCH	575	325	150.0	26.8	16.8	Pas.	28	650	1912	Seattle, Wash.	Seattle, Wash.
210398		Ga. s.	Protector B.	10	5	43.2	12.1	3.5	Oys.	2	18	1912	Bayou Cook, La.	New Orleans, La.
210525		Ga. s.	R. & D.	9	9	27.2	8.8	3.2	Fsh.	1	15	1910	Green Bay, Wis.	Milwaukee, Wis.
210335		Ga. s.	R. L. Brown	11	7	49.6	12.6	4.4	Fsh.	2	20	1912	Palmer, Va.	Tappahannock, Va.
210806	L. C. R. K.	Ga. s.	RADIUM	339	230	140.4	23.2	13.0	Frt.	6	300	1912	Baltimore, Md.	Port Arthur, Tex.
210549		Ga. p.	Rambler	15	9	32.3	10.3	2.4	Pas.	1	24	1912	Dardanelle, Ark.	Memphis, Tenn.
210519	L. C. N. T.	St. s.	RAYO	3,063	2,223	321.7	46.2	27.5	Frt.	34	1,800	1912	Camden, N. J.	New York, N. Y.
210316		Ga. s.	Reba B II	13	9	33.9	12.0	3.8	Pas.	1	12	1903	Clermont, N. J.	Philadelphia, Pa.
210241		Ga. y.	Red Feather	13	9	44.5	10.7	6.0	Yct.	1	50	1907	Toledo, Ohio	Toledo, Ohio
210743		Ga. y.	Regina	25	17	55.8	12.6	5.2	Yct.	2	50	1911	Bayonne, N. J.	New York, N. Y.
210643		Ga. s.	Reliable	6	6	27.6	9.6	3.4	Fsh.	2	15	1906	Marinette, Wis.	Milwaukee, Wis.
210778		Ga. s.	Reliance	20	13	46.2	12.2	4.6	Pas.	3	30	1912	Camden, N. J.	Camden, N. J.
210366		Ga. s.	Relief	18	11	40.0	10.0	5.3	Plh.	4	27	1912	Mobile, Ala.	Mobile, Ala.
210383		*Ga. p.	Repose	12	12	65.0	15.0	2.4	Pas.	2	80	1898	Freedom, Pa.	Pittsburgh, Pa.
210249		*Ga. p.	Rescue	18	14	64.0	15.0	4.0	Pas.	1	55	1912	Columbus, Ky.	Cairo, Ill.
210511		Ga. s.	Rita	6	5	35.6	7.5	3.4	Pas.	2	15	1912	Georgetown, S. C.	Georgetown, S. C.
210354		St. s.	Richard Fitzgerald	167	110	82.0	22.0	12.0	Tow.	5	500	1912	Manitowoc, Wis.	Chicago, Ill.
210287	L. C. M. P.	St. s.	ROBERT M. THOMPSON	2,551	1,992	247.0	43.7	29.3	Frt.	28	1,350	1912	Ecorse, Mich.	Philadelphia, Pa.
210344		Ga. s.	Roma	9	9	34.8	8.5	3.0	Pas.	0	25	1912	McLakahita, Alaska	Ketchikan, Alaska
210831		Ga. s.	Rose	16	11	37.6	12.2	6.1	Fsh.	6	27	1912	Tacoma, Wash.	Tacoma, Wash.
210259		Ga. s.	Rosc W	10	8	45.7	13.7	4.4	Fsh.	2	40	1912	Lubec, Me.	Lubec, Me.
210442		Ga. s.	Rover	9	7	37.0	9.8	2.6	Frt.	0	6	1896	Merrick, N. Y.	New York, N. Y.
210752		Ga. s.	Rowettin	13	10	38.0	11.5	4.4	Fsh.	1	36	1912	Fort Center, Fla.	Key West, Fla.
210318		*Ga. p.	Royal	13	13	52.0	11.5	2.5	Frt.	2	27	1912	Burnside, Ky.	Louisville, Ky.
210550	L. C. N. W.	St. s.	RUBY	2,551	1,992	247.0	43.7	29.3	Frt.	28	1,350	1912	Ecorse, Mich.	Philadelphia, Pa.
210744		Ga. s.	Ruby	10	7	51.7	11.4	3.4	Frt.	2	20	1912	Apalachicola, Fla.	Apalachicola, Fla.
210682		Ga. s.	Rupert	8	6	40.0	10.3	2.0	Frt.	1	24	1912	Ballard, Wash.	Nome, Alaska
210788		Ga. s.	Rush	13	9	42.2	12.5	4.9	Frt.	0	50	1912	Oakland, Cal.	Philadelphia, Pa.
210293		Ga. s.	Ruth	10	9	42.0	9.8	4.3	Pas.	1	18	1912	Muskegon, Mich.	Grand Haven, Mich.
210588		*Ga. p.	Ruth	14	14	59.0	11.0	2.2	Frt.	1	44	1912	Milton, Ky.	Louisville, Ky.
210823		*St. p.	Ruth	53	53	100.0	20.0	4.3	Drg.	5	5	1912	St. Louis, Mo.	St. Louis, Mo.
210665		Ga. p.	Ruth W II	14	14	61.4	18.4	2.0	Pas.	1	12	1912	Petersburg, Ky.	Cincinnati, Ohio
210645		Ga. s.	Ruth W II	16	16	44.9	10.3	5.0	Pas.	1	24	1912	Pawtucket, R. I.	Providence, R. I.
210277		Ga. s.	S. J. Cooper	19	9	41.0	12.4	3.0	Pas.	2	27	1912	Sharptown, Md.	Crisfield, Md.
210758		*Ga. p.	S. L. Eham	8	8	65.0	16.0	3.0	Frt.	2	40	1909	Natchez, Miss.	Natchez, Miss.
210677		Ga. s.	Sadie G	8	8	32.7	12.1	3.6	Frt.	2	15	1912	Charleston, S. C.	Charleston, S. C.
210836		Ga. s.	Safe and Sound	13	9	33.5	12.5	3.6	Pas.	1	24	1912	Tampa, Fla.	Tampa, Fla.
210330		Ga. y.	St. Louis III	19	16	50.0	11.1	5.0	Yct.	2	50	1912	Boston, Mass.	Boston, Mass.
210757		*St. p.	Saint Louis	374	374	210.0	37.0	6.0	Pas.	35	650	1912	Jeffersonville, Ind.	St. Louis, Mo.

† Composite.

MERCHANT STEAM VESSELS OF THE UNITED STATES—OFFICIAL NUMBERS AWARDED, JULY 1—DECEMBER 21, 1912—Continued.

Official No.	Signal letters.	Rtg.	Name of vessel.	Gross tonnage.	Net tonnage.	Length.	Breadth.	Depth.	Service.	Crew.	Indicated horsepower.	When built.	Where built.	Home port (where permanent document issues).
						Feet.	Feet.	Feet.						
210673		Ga. s.	St. Marth.	36	21	55.0	16.4	6.2	Fsh.	6	40	1912	Dockton, Wash.	Tacoma, Wash.
210336		*St. p.	Sam'l Peters.	66	41	97.0	23.0	4.0	Tow.	5	25	1912	Wabasha, Minn.	St. Paul, Minn.
210304		Ga. s.	Sam & George.	17	13	60.2	17.0	2.9	Frt.	1	50	1912	Wading River, N. J.	Somers Point, N. J.
210472		St. s.	SANDISKY.	72	38	68.7	17.0	11.0	Tow.	4	300	1912	Cleveland, Ohio.	Sandusky, Ohio.
210547	L. C. P. B.	Ga. y.	Santa Ana.	103	74	84.8	19.8	5.8	Yet.	5	140	1912	Boston, Mass.	Boston, Mass.
210348		Ga. s.	Santa Claus.	43	37	58.0	12.7	6.0	Pas.	2	150	1912	Alton, Ill.	St. Louis, Mo.
210338		Ga. s.	Seaut.	15	12	35.2	10.9	5.2	Fsh.	6	20	1912	Rockport, Mass.	Gloucester, Mass.
210828		Ga. s.	Sea Gull.	7	7	33.0	10.5	3.3	Fsh.	2	12	1912	Ketchikan, Alaska.	Ketchikan, Alaska.
210290		Ga. s.	Sea Otter.	7	7	30.1	9.3	4.0	Frt.	1	12	1912	Hoquiam, Wash.	Pt. Townsend, Wash.
210380		Ga. s.	Sea Wall Special.	7	7	38.0	10.0	4.7	Frt.	1	30	1912	Galveston, Tex.	Galveston, Tex.
210730		Ga. s.	Selma.	12	6	40.0	10.0	4.4	Oys.	1	7	1912	Carters Creek, Va.	Tappahannock, Va.
210593		Ga. s.	Serelda.	10	7	32.0	9.8	3.8	Frt.	1	12	1912	Austin, Wash.	Seattle, Wash.
210295		Ga. y.	Serently.	51	45	72.6	18.9	3.3	Yet.	2	37	1912	Annapolis, Md.	Annapolis, Md.
210605		*Ga. p.	Seventy Six.	5	5	38.0	10.0	1.8	Frt.	1	7	1911	Acorn, Ky.	Louisville, Ky.
210702		Ga. y.	Shadow.	25	17	65.8	16.5	4.7	Yet.	4	400	1912	New York, N. Y.	New York, N. Y.
210357		Ga. s.	Shaw.	11	7	36.1	12.7	4.0	Frt.	1	32	1912	Shaw Island, Wash.	Pt. Townsend, Wash.
210328		Ga. y.	Shawondase.	14	9	43.0	12.7	4.3	Yet.	1	25	1910	New Baltimore, Mich.	Detroit, Mich.
210370		Ga. s.	SHWELDONIA II.	9	9	31.0	8.0	4.0	Pas.	1	24	1912	Grafton, Ill.	Chicago, Ill.
210482		Ga. s.	Silme-On.	7	6	24.5	7.2	3.3	Fsh.	2	20	1912	Plum Island, Wis.	Detroit, Mich.
210410		Ga. s.	Silver King.	10	11	45.7	10.6	4.8	Pas.	2	38	1912	Rose Bluff, La.	Brashear, La.
210350		Ga. y.	Silvan.	201	103	101.2	21.0	7.2	Yet.	5	150	1912	Tottenville, N. Y.	New York, N. Y.
210750		Ga. s.	Silver Bear.	28	19	45.6	14.0	5.8	Fsh.	6	30	1912	Tacoma, Wash.	Tacoma, Wash.
210713		Ga. y.	Sirena.	13	11	38.2	9.2	1.7	Yet.	6	40	1912	San Diego, Cal.	San Diego, Cal.
210271		Ga. s.	Sisco.	12	8	35.5	10.9	5.0	Frt.	2	20	1912	Port Richmond, N. Y.	New York, N. Y.
210358		Ga. s.	Smile.	7	7	30.5	9.6	4.0	Frt.	1	12	1912	Astoria, Oreg.	Pt. Townsend, Wash.
210755		Ga. s.	Smyth.	15	10	49.3	11.2	9.0	Tow.	0	50	1912	Beaumont, Tex.	Port Arthur, Tex.
210716		St. p.	Sod.	32	32	61.0	16.0	3.8	Pas.	2	15	1912	Roseville, Ark.	Memphis, Tenn.
210814		St. s.	Soud.	50	34	52.5	16.2	6.6	Frt.	3	103	1912	Anacortes, Wash.	Pt. Townsend, Wash.
210234		Ga. s.	Sophis.	10	9	43.0	8.9	2.3	Pas.	0	16	1909	Eden, Fla.	St. Augustine, Fla.
210609		Ga. s.	Southern Belle.	17	11	38.5	13.3	3.5	Pas.	1	1912	Frederica, Ga.	Brunswick, Ga.	
210355		Ga. s.	Southern Cross.	13	9	40.6	9.8	4.0	Pas.	2	40	1912	Chicago, Ill.	Chicago, Ill.
210416		Ga. s.	Spark.	19	15	46.0	11.9	5.4	Yet.	2	40	1912	Huntington, N. Y.	Cold Spring, N. Y.
210272	L. C. M. J.	Ga. y.	SPARTAN.	226	154	105.9	25.1	11.1	Tow.	12	800	1912	Baltimore, Md.	Hartford, Conn.
210379	L. C. N. F.	St. s.	Speedwell.	914	879	192.6	42.0	12.2	Pas.	10	500	1912	North Bend, Oreg.	San Francisco, Cal.
210532		St. s.	Spray.	7	6	29.2	8.0	3.0	Fsh.	1	14	1910	Manitowoc, Wis.	Grand Haven, Mich.
210756		Ga. s.	Spring Island 2nd.	11	9	34.9	11.0	3.7	Frt.	2	18	1912	Spring Island, S. C.	Beaufort, S. C.
210654		Ga. s.	Spy.	9	8	32.3	12.4	5.3	Pas.	1	12	1892	Harrison, N. J.	Newark, N. J.
210721		Ga. s.	Standard.	21	16	47.5	13.9	5.3	Pas.	3	32	1912	Catano, P. R.	San Juan, P. R.
210542	L. C. P. F.	St. s.	STARR.	371	187	130.2	25.8	14.0	Fsh.	35	625	1912	Seattle, Wash.	Seattle, Wash.
210342		Ga. s.	Stella B.	9	5	28.4	12.0	3.5	Fsh.	1	15	1912	Patchogue, N. Y.	Patchogue, N. Y.
210242		Ga. y.	Susanne.	16	11	55.5	9.4	5.9	Yet.	1	80	1910	Port Clinton, Ohio.	Toledo, Ohio.
210526		Ga. s.	Swastika.	19	18	35.4	10.2	5.5	Tow.	4	28	1912	Green Bay, Wis.	Milwaukee, Wis.
210704		St. p.	TALBOT.	1,000	579	192.0	36.2	10.2	Pas.	56	1,000	1912	Sparrow Point, Md.	Baltimore, Md.
210243		Ga. y.	Tarantula.	7	5	34.5	9.1	3.6	Yet.	1	25	1909	Toledo, Ohio.	Toledo, Ohio.
210809		Ga. s.	Teaser.	10	9	40.0	9.1	3.0	Frt.	1	1905	1905	Hudson, Fla.	Key West, Fla.
210400		Ga. s.	Tee Cee.	14	13	52.2	8.5	8.5	Tow.	3	42	1912	Columbia, S. C.	Georgetown, S. C.
210268		Ga. s.	Teper.	7	7	29.6	8.2	3.0	Fsh.	1	12	1912	Juneau, Alaska.	Juneau, Alaska.
210260		Ga. y.	Teresa IV.	11	8	38.0	9.0	4.4	Yet.	0	20	1912	Wyandotte, Mich.	Detroit, Mich.
210627		*Ga. p.	The Elk.	77	77	128.6	25.7	4.0	Tow.	3	80	1912	Williston, N. Dak.	Pembina, N. Dak.
210491		Ga. s.	The Only One.	12	8	40.8	11.0	4.5	Pas.	2	40	1911	New York, N. Y.	New York, N. Y.
210299		*Ga. p.	The Lauderdale.	9	9	62.0	13.9	2.7	Pas.	3	40	1912	Florence, Ala.	Chattanooga, Tenn.
210702		Ga. s.	Thelma D.	15	10	40.6	6.6	3.0	Pas.	1	30	1912	Prien Lake, La.	Brashear, La.
210496		Ga. s.	Thelma O.	17	12	45.0	11.2	5.6	Tow.	2	50	1912	Seattle, Wash.	Seattle, Wash.
210642		St. s.	Thomas McElroy.	183	124	106.9	31.6	8.4	Frt.	5	340	1912	Brooklyn, N. Y.	New York, N. Y.
210457		Ga. s.	Three Brothers.	10	7	34.0	10.5	4.0	Fsh.	1	27	1909	Manitowoc, Wis.	Chicago, Ill.
210567		Ga. p.	Tri-Orwell.	15	9	49.0	14.5	1.4	Fer.	1	30	1912	Ticonderoga, N. Y.	Plattsburg, N. Y.
210407		Ga. s.	Titanic.	9	9	35.7	9.7	3.1	Fsh.	1	15	1912	Metlakatla, Alaska.	Ketchikan, Alaska.
210270		Ga. y.	Topaz V.	16	11	46.7	12.0	4.5	Yet.	1	25	1912	Belfast, Me.	Bath, Me.
210520		Ga. s.	Tourist.	7	6	32.3	7.7	3.5	Pas.	1	21	1909	Indian River, Mich.	Grand Haven, Mich.
210415		Ga. y.	Traveler II.	12	8	36.0	10.3	4.3	Yet.	1	25	1912	Seattle, Wash.	Seattle, Wash.
210761		Ga. s.	Tuna.	14	9	39.0	8.1	4.1	Frt.	0	20	1912	do.	Do.
210621		Ga. s.	Two Brothers.	5	5	27.2	8.8	3.6	Fsh.	1	10	1912	Little Suamico, Wis.	Milwaukee, Wis.
210667		Ga. s.	Union.	7	6	38.1	7.6	3.0	Pas.	1	12	1912	Marshfield, Oreg.	Coos Bay, Oreg.
210448		Ga. s.	Unuk.	11	9	35.8	10.9	3.7	Fsh.	3	16	1912	Saxman, Alaska.	Ketchikan, Alaska.
210394		Ga. s.	Ursula C.	20	11	52.6	18.4	3.8	Fsh.	4	36	1912	Biloxi, Miss.	New Orleans, La.
210703		*Ga. p.	Usona.	22	15	64.4	16.0	2.5	Frt.	2	30	1912	Houma, La.	Brashear, La.
210722		Ga. s.	Vagabond.	21	11	45.6	14.0	5.9	Frt.	1	37	1912	Bayhead, N. J.	Perth Amboy, N. J.
210790		Ga. s.	Vamoose.	8	6	40.0	12.0	3.0	Frt.	0	25	1912	South Bend, Wash.	Pt. Townsend, Wash.
210359		Ga. s.	Vance.	20	16	48.0	13.2	3.2	Frt.	1	17	1912	Atlantic, N. C.	Beaufort, N. C.
210274		Ga. s.	Vernmont.	49	29	57.3	15.9	7.6	Fsh.	5	55	1912	Seattle, Wash.	Pt. Townsend, Wash.
210431		Ga. s.	Verna.	11	10	36.1	10.7	3.5	Fsh.	1	25	1912	Ketchikan, Alaska.	Ketchikan, Alaska.
210387		Ga. s.	Verna Leah.	12	7	39.7	11.5	5.5	Frt.	1	1912	1912	Deer Isle, Me.	Deer Isle, Me.
210808		Ga. s.	Verna T. Esther.	12	6	41.6	10.2	4.8	Fsh.	2	28	1912	Kennebunk, Me.	Provincetown, Mass.
210254		Ga. s.	Verona.	11	10	32.7	9.2	3.7	Pas.	1	20	1912	Sanford, Fla.	Jacksonville, Fla.
210668		Ga. s.	Viamo.	20	17	43.4	12.0	4.6	Pas.	3	24	1912	New York, N. Y.	New York, N. Y.
210444	L. C. N. M.	Ga. s.	Vidi.	19	15	47.3	15.5	4.2	Pas.	2	25	1912	Camden, N. J.	Philadelphia, Pa.
210305		Ga. s.	Vielcaro.	12	12	37.7	10.3	8.4	Frt.	1	21	1911	Key West, Fla.	Key West, Fla.

MERCHANT STEAM VESSELS OF THE UNITED STATES—OFFICIAL NUMBERS AWARDED, JULY 1—DECEMBER 31, 1912—Continued.

Official No.	Signal letters.	Rtg.	Name of vessel.	Gross tonnage.	Net tonnage.	Length.	Breadth.	Depth.	Service.	Crew.	Indicated horsepower.	When built.	Where built.	Home port (where permanent document issues).
						<i>Feet.</i>	<i>Fect.</i>	<i>Fect.</i>						
210766		Ga. s.	Viola.....	10	6	32.0	10.5	3.4	Fsh.	4	15	1912	Keyport, Wash.....	Pt. Townsend, Wash.
210575		Ga. s.	Violet.....	7	6	31.3	10.6	3.0	Pas.	1	12	1912	Amityville, N. Y.....	Patchogue, N. Y.
210289		Ga. s.	Virginia.....	14	7	47.2	11.2	4.1	Oys.	1	25	1912	Ruark, Va.....	Cape Charles, Va.
210827		Ga. s.	Virginia II.....	78	53	77.1	15.5	6.4	Pas.	3	110	1912	Lisaboula, Wash.....	Seattle, Wash.
210815		Ga. s.	Vis III.....	27	18	46.5	14.2	5.7	Fsh.	7	35	1912	Tacoma, Wash.....	Tacoma, Wash.
210360		Ga. s.	W. E.....	14	14	40.0	15.0	3.0	Pas.	2	20	1912	Rock Falls, Ill.....	Brashear, La.
210565		Gr. s.	W. F. Dalzell.....	147	100	87.5	23.7	9.9	Tow.	7	400	1912	Tottenville, N. Y.....	New York, N. Y.
210771		St. p.	W. S. McClesney, jr.....	385	385	169.0	73.0	6.2	Fer.	4	1,000	1912	Jeffersonville, Ind.....	St. Louis, Mo.
210717		*Ga. p.	Wanda.....	14	9	36.5	12.3	2.4	Pas.	1	24	1912	Fort Smith, Ark.....	Memphis, Tenn.
210510		Ga. s.	Wanderer.....	12	8	35.0	10.6	3.3	Pas.	1	18	1912	Tacoma, Wash.....	Tacoma, Wash.
210352		Ga. y.	Wasserheim.....	12	12	35.6	11.4	2.8	Yct.	0	10	1908	Detroit, Mich.....	Detroit, Mich.
210360		St. s.	WAUKEGAN.....	71	36	73.6	18.5	10.2	Tow.	8	215	1912	Cleveland, Ohio.....	Chicago, Ill.
210404		Ga. y.	Wazle.....	17	14	50.0	10.0	3.6	Yct.	1	40	1907	Moore's Heights, Ohio.....	Cleveland, Ohio.
210795		Ga. s.	Westerner.....	42	28	56.7	15.8	6.5	Fsh.	7	50	1912	Tacoma, Wash.....	Tacoma, Wash.
210434		Ga. y.	Wethea.....	63	26	73.5	14.8	7.1	Yct.	4	200	1912	Port Clinton, Ohio.....	St. Paul, Minn.
210637		Ga. s.	White Bear.....	27	18	45.3	14.1	5.6	Fsh.	6	30	1912	Tacoma, Wash.....	Tacoma, Wash.
210505		Ga. y.	White Heather.....	12	10	37.3	9.2	4.1	Yct.	1	18	1904	Charlevoix, Mich.....	Chicago, Ill.
210470		*Ga. p.	Wildcat.....	11	7	43.5	9.8	5.8	Pas.	1	10	1912	Pine Bluff, Ark.....	Memphis, Tenn.
210488		St. s.	WILLARD U. TAYLOR.....	244	166	98.5	30.0	12.3	Frt.	8	500	1912	Camden, N. J.....	Philadelphia, Pa.
210279		Ga. s.	Wizard.....	11	9	34.8	12.2	3.5	Pas.	1	20	1912	Jacksonville, Fla.....	Jacksonville, Fla.
210391		Ga. s.	Woodlawn II.....	21	19	44.4	14.7	3.7	Pas.	2	40	1912do.....	Do.
210461		Ga. s.	Yankton.....	14	9	40.3	10.5	4.4	Pas.	1	35	1912	Oswego, N. Y.....	Oswego, N. Y.
210397		Ga. y.	Zigzag.....	17	16	40.0	13.8	4.6	Yct.	0	12	1910	Detroit, Mich.....	Detroit, Mich.
210465		Ga. s.	Zilpha II.....	10	7	36.4	8.6	4.6	Tow.	1	40	1912	East Quogue, N. Y.....	Patchogue, N. Y.

UNRIGGED MERCHANT VESSELS OF THE UNITED STATES--OFFICIAL NUMBERS AWARDED, JULY 1--DECEMBER 21, 1912.

Official No.	Class.	Name of vessel.	Gross tonnage.	Net tonnage.	Crew.	When built.	Where built.	Home port (where permanent document issues).
164987	Scow	A. O. No. 2	21	21	0	1912	Poulsbo, Wash.	Seattle, Wash.
164965	Barge	Alice B.	53	53	2	1912	Dubuque, Iowa	Dubuque, Iowa.
165038	do	Anrhm.	456	433	1	1912	Brooklyn, N. Y.	New York, N. Y.
165106	do	Armstrong	7	7	0	1907	Surgolnsville, Tenn.	Chattanooga, Tenn.
165019	Canal boat	Arthur McMullen	104	98	1	1895	Smiths Blasin, N. Y.	Albany, N. Y.
165066	Barge	Ashwood	457	457	1	1912	Brooklyn, N. Y.	New York, N. Y.
164946	Scow	B 1.	433	433	2	1906	Buffalo, N. Y.	Buffalo, N. Y.
164946	do	B 2.	483	483	2	1906	do	Do.
164961	do	B 5.	31	31	1	1906	do	Do.
165001	do	B 6.	30	30	1	1906	do	Do.
164947	do	B 7.	173	173	1	1901	Bay City, Mich.	Do.
164950	do	B 11.	67	67	1	1906	Port Richmond, N. Y.	Do.
165056	Barge	B. W. O'Hara	227	227	0	1903	Kingston, N. Y.	New York, N. Y.
165109	do	Bartley	475	475	1	1912	Tottenville, N. Y.	Do.
165014	Canal boat	Bernard E. Bird	148	148	3	1908	Durhamville, N. Y.	Do.
165032	Scow	Bingo	14	14	0	1912	Hoquiam, Wash.	Port Townsend, Wash.
165058	Barge	Brabson	8	8	1	1905	Boyd's Creek, Tenn.	Chattanooga, Tenn.
165088	do	Brlce	443	422	1	1912	Brooklyn, N. Y.	New York, N. Y.
165041	do	BROOKLYN EASTERN DISTRICT TERMINAL No. 7.	873	873	1	1912	Camden, N. J.	Do.
164975	do	Budge	10	10	2	1912	Clinton, Iowa	Rock Island, Ill.
164951	Scow	C. T. & B. Co. No. 2.	26	26	0	1912	Bellingham, Wash.	Port Townsend, Wash.
164981	Barge	Camille	561	561	0	1912	St. Michael, Alaska	St. Michael, Alaska.
165012	Canal boat	Carolina	100	94	1	1912	Elizabeth City, N. C.	Albany, N. Y.
165110	Barge	Carter	458	435	1	1912	Brooklyn, N. Y.	New York, N. Y.
165015	Canal boat	Catharine A. Bird	148	148	3	1908	Durhamville, N. Y.	Do.
164991	Barge	Cedarellif	323	323	0	1910	Kingston, N. Y.	Do.
165018	do	Charles O.	389	389	0	1911	Brooklyn, N. Y.	Do.
165030	Canal boat	Clarence S. Betts.	164	153	1	1912	Tenawanda, N. Y.	Buffalo, N. Y.
164959	Barge	Clinton Star	45	45	2	1905	La Salle, N. Y.	Do.
165050	do	Columbia	391	391	1	1912	Kingston, N. Y.	New York, N. Y.
164965	do	Corpus Christi	309	309	1	1912	Lockmoor, La.	Corpus Christi, Tex.
164982	do	D. K. C.	92	92	0	1907	Lake Charles, La.	New Orleans, La.
165086	do	Dallas	191	191	1	1912	Kingston, N. Y.	New York, N. Y.
165023	do	Dandy	201	201	1	1870	Philadelphia, Pa.	Philadelphia, Pa.
165000	Scow	Darling No. 2	14	14	0	1912	Olympia, Wash.	Port Townsend, Wash.
164990	Barge	Deposit	5	5	1	1912	Fort Deposit, Ala.	Chattanooga, Tenn.
165054	Scow	Diver	14	14	2	1901	Aberdeen, Wash.	Port Townsend, Wash.
165084	do	Dix	11	11	0	1912	Hoquiam, Wash.	Do.
165072	do	Doris	8	8	0	1912	Langley, Wash.	Do.
165057	Barge	Dorothy E. Price	409	409	1	1912	Kingston, N. Y.	New York, N. Y.
165037	do	Doughty	5	5	1	1907	Cotton Port, Tenn.	Chattanooga, Tenn.
165085	Scow	Drill boat	335	335	0	1912	Boston, Mass.	Duluth, Minn.
164983	Barge	E. B. C.	92	92	0	1907	Lake Charles, La.	New Orleans, La.
165068	do	Earl	46	46	3	1912	Breedenton, Tenn.	Chattanooga, Tenn.
165026	do	Economy	451	451	0	1909	Alsen, N. Y.	New York, N. Y.
165111	do	Edison	476	476	1	1912	Tottenville, N. Y.	Do.
165045	do	Edwin J. Howe	412	412	0	1912	South Rondout, N. Y.	Do.
165107	Scow	Elebeoo	200	200	0	1912	Port Blateley, Wash.	Seattle, Wash.
164964	Barge	Elizabeth	16	16	2	1912	Florence, Ala.	Chattanooga, Tenn.
165059	do	Ellis	7	7	1	1906	Ellis Ferry, Tenn.	Do.
164949	Scow	Emma F.	14	9	2	1910	Bowdoinham, Me.	Bath, Me.
164992	do	Eriksom Construction Co. No. 1.	164	164	0	1912	Seattle, Wash.	Seattle, Wash.
165013	do	Eriksom Construction Co. No. 2.	164	164	0	1912	do	Do.
165108	Barge	FIFTY EIGHT	493	493	1	1912	Camden, N. J.	New York, N. Y.
164976	House boat	Flop	7	7	1	1906	Ogdensburg, N. Y.	Cape Vincent, N. Y.
165077	Barge	Flora	6	6	1	1898	Floras Ferry, Tenn.	Chattanooga, Tenn.
165016	Canal boat	Francis J. Bird	147	147	3	1906	Durhamville, N. Y.	New York, N. Y.
165021	Barge	Galveston	186	186	3	1912	Kingston, N. Y.	Do.
164981	Canal boat	George F. Mackey	115	108	1	1912	Watervliet, N. Y.	Do.
164960	Barge	Gladys	12	12	1	1910	Thousand Island Park, N. Y.	Cape Vincent, N. Y.
165009	Canal boat	Gladys	87	82	1	1906	Stillwater, N. Y.	Plattsburg, N. Y.
165052	Barge	Graco	10	10	1	1911	Hobbs Island, Tenn.	Chattanooga, Tenn.
165035	do	Grace E. Flannery	381	381	0	1912	South Rondout, N. Y.	New York, N. Y.
165080	do	Greenville	454	454	1	1912	Tottenville, N. Y.	Do.
164980	do	Hamburg	430	430	0	1912	Kingston, N. Y.	Do.
165067	do	H. Sewell Priyn.	268	268	1	1912	do	Do.
165042	Canal boat	Harry W. Kerr	113	113	1	1912	Whitehall, N. Y.	Plattsburg, N. Y.
165063	Barge	Hodge	7	7	1	1907	Hodges Ferry, Tenn.	Chattanooga, Tenn.
164948	do	Independent	104	104	5	1911	Hales Bar, Tenn.	New York, N. Y.
164958	Scow	Innoko	160	160	0	1909	Ballard, Wash.	Eagle, Alaska.
164956	do	I. P. Co. No. 4.	18	18	0	1912	Ketchikan, Alaska	Ketchikan, Alaska.
164957	do	I. P. Co. No. 5.	18	18	0	1912	do	Do.
165073	Barge	J. A. Roe	406	406	0	1908	Kingston, N. Y.	New York, N. Y.
165098	do	J. S. Cab.	412	412	1	1912	Lockmoor, La.	Houston, Tex.
165101	do	John Rels.	442	442	0	1912	Athens, N. Y.	New York, N. Y.
164988	Canal boat	John J. Carroll	106	99	1	1911	Rondout, N. Y.	Albany, N. Y.
165092	Barge	JOHN J. DEMSEY.	547	547	1	1912	Philadelphia, Pa.	Philadelphia, Pa.
165043	Canal boat	John J. Ryan	187	181	1	1912	Whitehall, N. Y.	Plattsburg, N. Y.
166039	Barge	John T. Monk	258	252	1	1912	Rondout, N. Y.	Albany, N. Y.
164979	Scow	K. & W. No. 6.	25	25	0	1912	Seattle, Wash.	Seattle, Wash.
165070	Barge	Keating	441	419	1	1912	Port Richmond, N. Y.	New York, N. Y.

UNRIGGED MERCHANT VESSELS OF THE UNITED STATES--OFFICIAL NUMBERS AWARDED JULY 1-DECEMBER 21, 1812--Contd.

Official No.	Class.	Name of vessel.	Gross tonnage.	Net tonnage.	Crew.	When built.	Where built.	Home port (where permanent document issues).
165044	Scow	L. C. L. Co. No. 1.	14	14	1	1912	Bath, Me.	Bath, Me.
165049	do	L. C. L. Co. No. 2.	13	13	1	1912	do	Do.
165065	do	L. C. L. Co. No. 3.	13	13	1	1912	do	Do.
164999	do	Linda	8	5	1	1912	Dresden, Me.	Do.
165103	Barge	Linden	443	417	1	1912	Mariners Harbor, N. Y.	New York, N. Y.
165025	Scow	Lloyd	11	11	0	1912	Hidden Inlet, Alaska.	Ketchikan, Alaska.
165090	Barge	Lueltania	40	40	0	1908	Homassassa, Fla.	Cedar Keys, Fla.
164943	Scow	Luella Palmer	18	10	1	1912	Bath, Me.	Bath, Me.
164973	Barge	M. T. No. 4.	815	815	0	1912	Winslow, Wash.	Seattle, Wash.
165089	do	M. W. Jones	5	5	1	1911	Beacons Ferry, Tenn.	Chattanooga, Tenn.
164942	do	McMurray	6	6	1	1912	Chilhowee, Tenn.	Do.
165031	Canal boat	Marian O'Neill	104	99	1	1912	Rondout, N. Y.	Albany, N. Y.
165046	Barge	Marian O'Neill	270	270	0	1909	Kingston, N. Y.	New York, N. Y.
165021	Barge	Mary K.	37	37	0	1912	Bremerton, Wash.	Port Townsend, Wash.
164989	Canal boat	Mary Ann No. 3.	120	113	1	1910	Whitehall, N. Y.	Albany, N. Y.
164971	Scow	Mary Malia	43	43	1	1912	Anacortes, Wash.	Port Townsend, Wash.
165010	Canal boat	Maul	96	91	1	1901	Tonawanda, N. Y.	Plattsburg, N. Y.
164985	Scow	Michael E. Nash	762	762	1	1912	Cleveland, Ohio.	Milwaukee, Wis.
164996	Barge	MILWAUKEE No. 22.	265	265	1	1912	Kingston, N. Y.	New York, N. Y.
165091	do	Moran No. 1.	211	211	0	1900	Brooklyn, N. Y.	Do.
165075	do	Moran No. 8.	206	206	0	1906	do	Do.
165090	do	Moran No. 12.	208	208	0	1906	do	Do.
165082	do	Moran No. 11.	218	218	0	1904	do	Do.
164997	do	N. A. D. Co. No. 9.	325	325	1	1912	Lockmoor, La.	Brashear, La.
164998	do	N. A. D. Co. No. 10.	366	366	1	1912	do	Do.
165061	do	N. A. D. Co. No. 11.	366	366	1	1912	do	Do.
164951	Scow	No. 1.	260	269	1	1909	Buffalo, N. Y.	Buffalo, N. Y.
165113	do	No. 1.	144	144	1	1894	Washington, D. C.	Alexandria, Va.
165114	do	No. 2.	144	144	1	1898	do	Do.
164986	Barge	No. 1 A.	15	15	0	1911	Detroit, Mich.	Detroit, Mich.
165010	do	No. 2 A.	27	27	0	1898	do	Do.
165007	do	No. 111.	198	198	0	1912	Port Richmond, N. Y.	New London, Conn.
164974	do	Nassau	477	477	1	1912	Elkton, Md.	Philadelphia, Pa.
165036	do	New England Steamship Co. No. 113.	198	198	0	1912	Port Richmond, N. Y.	New London, Conn.
165071	do	New England Steamship Co. No. 115.	199	199	0	1912	Mariners Harbor, N. Y.	Do.
165096	do	New England Steamship Co. No. 117.	203	203	0	1912	Port Richmond, N. Y.	Do.
165006	do	New York Dock Terminal No. 23.	453	453	0	1912	do	New York, N. Y.
165020	do	New York Dock Terminal No. 24.	466	466	0	1912	do	Do.
165047	do	New York Dock Terminal No. 25.	447	447	0	1912	do	Do.
165064	do	Niagara	466	466	1	1912	Chesapeake City, Md.	Philadelphia, Pa.
165074	Dredge	No. 1.	179	179	6	1912	Detroit, Mich.	Detroit, Mich.
165087	Scow	No. 40.	135	135	4	1912	Cleveland, Ohio.	Cleveland, Ohio.
165031	Barge	O'Boyle Bros.	374	374	0	1906	Sleightsburg, N. Y.	New York, N. Y.
165022	do	Ocala	186	186	1	1912	Kingston, N. Y.	Do.
165033	do	Orinoco	477	477	1	1912	Elkton, Md.	Philadelphia, Pa.
165083	do	P. R. R. 452.	432	432	0	1912	Port Richmond, N. Y.	New York, N. Y.
164994	Scow	P. S. B. & D. Co. No. 2.	119	119	0	1912	Seattle, Wash.	Seattle, Wash.
165001	do	P. S. B. & D. Co. No. 3.	26	26	0	1912	do	Do.
165027	do	P. S. B. & D. Co. No. 4.	125	125	0	1912	Kennebec, Wash.	Do.
165112	do	P. S. B. & D. Co. No. 10.	241	241	0	1912	Seattle, Wash.	Do.
165002	do	Paugens	69	69	4	1912	Green Bay, Wis.	Milwaukee, Wis.
164955	do	Paxatlo	8	8	1	1912	Manette, Wash.	Port Townsend, Wash.
164952	Dredge	Pocantico	261	261	1	1906	Manitowoc, Wis.	Buffalo, N. Y.
164953	do	Pontiac	221	221	0	1912	Buffalo, N. Y.	Do.
164967	Barge	Port Lavaca	190	190	1	1912	Lockmoor, La.	Corpus Christi, Tex.
164968	do	Port O'Conner	190	190	1	1912	do	Do.
164966	do	Portland	309	309	1	1912	do	Do.
165078	do	Price	6	6	1	1908	Prices Ferry, Tenn.	Chattanooga, Tenn.
165105	do	Red Star T. & T. Co. No. 30.	351	351	1	1912	West New Brighton, N. Y.	New York, N. Y.
165099	do	Rita Dempsey	457	457	1	1912	Gldersleeve, Conn.	Philadelphia, Pa.
165011	do	Riverview II.	8	8	1	1912	Taylorsville, Md.	Annapolis, Md.
164993	do	Robert E. Van Winkle	591	591	1	1912	South Rondout, N. Y.	New York, N. Y.
164969	do	Rock Port	190	190	1	1912	Lockmoor, La.	Corpus Christi, Tex.
165062	do	Rover	407	407	0	1909	Kingston, N. Y.	New York, N. Y.
165102	do	S. O. Co. No. 123.	952	952	0	1912	Port Richmond, N. Y.	Do.
165020	Canal boat	S. W. Bowne	159	159	1	1912	Tonawanda, N. Y.	Buffalo, N. Y.
164944	Scow	San Juan No. 1.	26	26	0	1912	Friday Harbor, Wash.	Port Townsend, Wash.
165104	Canal boat	Sarah T. Kenny	107	100	1	1912	Watervliet, N. Y.	Albany, N. Y.
164970	Barge	Sea Drift	190	190	1	1912	Lockmoor, La.	Corpus Christi, Tex.
165069	do	Section	5	5	1	1911	Section, Ala.	Chattanooga, Tenn.
165055	Scow	Shelton No. 1.	50	50	0	1901	Shelton, Wash.	Tacoma, Wash.
165093	Barge	SIXTY ONE	427	427	1	1912	Ambridge, Pa.	New York, N. Y.
165094	do	SIXTY TWO	427	427	1	1912	do	Do.
165095	do	SIXTY THREE	427	427	1	1912	do	Do.
164972	Scow	66.	11	11	0	1909	Buffalo, N. Y.	Buffalo, N. Y.
165034	Barge	Solway	8	8	1	1912	Solway, Tenn.	Chattanooga, Tenn.
165028	do	Sudco	54	45	5	1912	Port Lavaca, Tex.	Eagle Pass, Tex.
165076	Scow	T. B. Co. No. 1.	15	15	0	1912	Seattle, Wash.	Seattle, Wash.
164977	Barge	Thomas J. Horan	306	306	1	1909	Kingston, N. Y.	New York, N. Y.
165005	do	Toga	468	435	1	1912	West New York, N. J.	Do.
164962	Scow	Tonawanda	253	253	1	1905	Philadelphia, Pa.	Buffalo, N. Y.

† Steel.

UNRIGGED MERCHANT VESSELS OF THE UNITED STATES—OFFICIAL NUMBERS AWARDED, JULY 1—DECEMBER 21, 1912—Continued.

Official No.	Class.	Name of vessel.	Gross tonnage.	Net tonnage.	Crew.	When built.	Where built.	Home port (where permanent document issued).
165081	Scow	Two Brothers	172	172	0	1912	Port Blakeley, Wash.	Seattle, Wash.
165017	do	Union No. 2	253	253	0	1912	Seattle, Wash.	Do.
165003	do	W. T. Co. No. 2	59	59	0	1912	South Bend, Wash.	Port Townsend, Wash.
164978	do	W. T. & B. Co. 17	145	145	0	1912	Seattle, Wash.	Seattle, Wash.
165047	do	W. T. & B. Co. 18	231	231	0	1912	do	Do.
165100	do	W. T. & B. Co. 19	231	231	0	1912	do	Do.
165008	Canal boat	W. F. O'Rourke, jr.	118	112	1	1898	Albion, N. Y.	Plattsburg, N. Y.
165097	Barge	Watercliff	406	406	0	1912	Port Richmond, N. Y.	New York, N. Y.
165079	do	Webster	5	5	1	1909	Websters Ferry, Tenn.	Chatanooga, Tenn.
164993	do	Welcome	14	14	1	1912	Terre Haute, Ind.	Evansville, Ind.
165048	do	Woodcliff	430	430	0	1912	Port Richmond, N. Y.	New York, N. Y.

DEPARTMENT OF COMMERCE AND LABOR
BUREAU OF NAVIGATION

SEAGOING VESSELS OF THE UNITED STATES

WITH

OFFICIAL NUMBERS AND SIGNAL LETTERS

1912

PART VI

OF THE

FORTY-FOURTH ANNUAL LIST OF MERCHANT VESSELS OF THE UNITED STATES
FOR THE YEAR ENDING JUNE 30, 1912

[Printed exclusively for the instruction of captains of seagoing vessels of the United States]



WASHINGTON
GOVERNMENT PRINTING OFFICE
1912

LETTER OF TRANSMITTAL.

DEPARTMENT OF COMMERCE AND LABOR,
BUREAU OF NAVIGATION,
Washington, D. C., August 22, 1912.

SIR: In compliance with the provisions of the act of Congress approved July 5, 1884, directing the Commissioner of Navigation to "annually prepare and publish a list of vessels of the United States belonging to the commercial marine, specifying the official number, signal letters, name, rig, tonnage, home port, and place and date of building of every vessel, distinguishing sailing vessels from such as are propelled by steam or other motive power," the forty-fourth annual list of such vessels has been submitted, it being the twenty-ninth annual list prepared by the Bureau of Navigation, and bringing the record of the merchant vessels of the United States down to June 30, 1912.

This volume constitutes Part VI, and is designed specially for the use of signal stations and masters of seagoing vessels. It contains the names of vessels having distinguishing signal letters, classed as follows:

Seagoing merchant vessels of the United States.

Yachts.

Seagoing merchant vessels, arranged according to names of managing owners.

Vessels belonging to the Navy, the Quartermaster's Department, the Engineer Department, the Revenue-Cutter Service, the Lighthouse Service, the Coast and Geodetic Survey, and the Bureau of Fisheries.

Lists of merchant, Navy, Army, and revenue vessels equipped with radio apparatus, and stations belonging to the Army and Navy.

Information relating to merchant vessels is arranged as follows:

1. Official number of the vessel.
2. Signal letters.
3. Rig (*with decks and masts*).
4. Name.
5. Tonnage (*gross and net*).
6. Register dimensions (*length, breadth, and depth*).
7. Year of building.
8. Place of building.
9. Home port (*where permanent document issues*).
10. Name of the managing owner.

Signal letters are assigned to seagoing vessels of the United States, and upon application, made through a collector of customs, they will be granted to yachts, and, in particular cases, to other vessels, if necessary. Such letters afford the means of recognition by signals at sea.

Respectfully,

EUGENE TYLER CHAMBERLAIN,
Commissioner.

To Hon. CHARLES NAGEL,
Secretary of Commerce and Labor.

RULES TO PREVENT COLLISIONS OF VESSELS.

[Department Circular No. 230. Supersedes Department Circular No. 158, Nov. 21, 1907.]

DEPARTMENT OF COMMERCE AND LABOR,
OFFICE OF THE SECRETARY,
Washington, June 27, 1911.

To collectors of customs and others concerned:

The attention of all persons concerned is invited to the rules to prevent collisions of vessels printed on the following pages (6 to 20).

In the left-hand column are printed the revised international rules. In the right-hand column are printed the rules for the navigation of rivers, harbors, and inland waters of the United States navigable by seagoing vessels.

The rules in this circular do not apply to the Great Lakes and connecting and tributary waters as far east as Montreal. Rules for those waters are distinct and are published in Department Circular No. 231.

The rules in this circular do not apply to the Red River of the North and rivers flowing into the Gulf of Mexico and their tributaries. To these waters the rules now in use, to be found in section 4233 of the Revised Statutes of the United States and its amendments, and rules made, pursuant to section 4412 of the Revised Statutes, by the Board of Supervising Inspectors of Steam Vessels, will continue in force.

Following these rules, on pages 21 to 23, are printed the lines of demarcation within which, after July 31, 1911, the inland rules of the right-hand column are applicable (except, as already noted, on the Red River of the North and rivers flowing into the Gulf of Mexico and their tributaries), and also the lines of demarcation of inland waters of the United States bordering on the Gulf of Mexico, where the pilot rules for western rivers apply.

Attention is directed to the definition common to both rules: "The words 'steam vessel' shall include any vessel propelled by machinery."

The act approved June 9, 1910, to amend laws for preventing collisions of vessels and to regulate equipment of certain motor boats on the navigable waters of the United States is printed on pages 24 and 25. These rules do not alter or amend the revised international rules in the left-hand columns on following pages. They do modify the inland rules in the right-hand columns so far as concerns motor boats, defined to include "every vessel propelled by machinery and not more than sixty-five feet in length except tugboats and towboats propelled by steam." The motor-boat law applies also to the Great Lakes and western rivers.

BENJ. S. CABLE, *Acting Secretary.*

INTERNATIONAL RULES.**I.—ENACTING CLAUSE, SCOPE, AND PENALTY.**

Be it enacted by the Senate and House of Representatives of the United States of America in Congress assembled, That the following regulations for preventing collisions at sea shall be followed by all public and private vessels of the United States upon the high seas and in all waters connected therewith, navigable by seagoing vessels.

ART. 30. Nothing in these rules shall interfere with the operation of a special rule, duly made by local authority, relative to the navigation of any harbor, river, or inland waters.

PRELIMINARY DEFINITIONS.

In the following rules every steam vessel which is under sail and not under steam is to be considered a sailing vessel, and every vessel under steam, whether under sail or not, is to be considered a steam vessel.

The words "steam vessel" shall include any vessel propelled by machinery.

INLAND RULES.**I.—ENACTING CLAUSE, SCOPE, AND PENALTY.**

Whereas the provisions of chapter eight hundred and two of the laws of eighteen hundred and ninety, and the amendments thereto, adopting regulations for preventing collisions at sea [i. e., international rules of left-hand column], apply to all waters of the United States connected with the high seas navigable by seagoing vessels, except so far as the navigation of any harbor, river, or inland waters is regulated by special rules duly made by local authority; and

Whereas it is desirable that the regulations relating to the navigation of all harbors, rivers, and inland waters of the United States, except the Great Lakes and their connecting and tributary waters as far east as Montreal and the Red River of the North and rivers emptying into the Gulf of Mexico and their tributaries, shall be stated in one act: Therefore,

Be it enacted by the Senate and House of Representatives of the United States of America in Congress assembled, That the following regulations for preventing collisions shall be followed by all vessels navigating all harbors, rivers, and inland waters of the United States, except the Great Lakes and their connecting and tributary waters as far east as Montreal and the Red River of the North and rivers emptying into the Gulf of Mexico and their tributaries, and are hereby declared special rules duly made by local authority:

SEC. 3. *That every pilot, engineer, mate, or master of any steam vessel, and every master or mate of any barge or canal boat, who neglects or refuses to observe the provisions of this act, or the regulations established in pursuance of the preceding section [see section 2, page 9], shall be liable to a penalty of fifty dollars, and for all damages sustained by any passenger in his person or baggage by such neglect or refusal: Provided, That nothing herein shall relieve any vessel, owner, or corporation from any liability incurred by reason of such neglect or refusal.*

SEC. 4. *That every vessel that shall be navigated without complying with the provisions of this act shall be liable to a penalty of two hundred dollars, one-half to go to the informer, for which sum the vessel so navigated shall be liable and may be seized and proceeded against by action in any district court of the United States having jurisdiction of the offense.*

PRELIMINARY DEFINITIONS.

In the following rules every steam vessel which is under sail and not under steam is to be considered a sailing vessel, and every vessel under steam, whether under sail or not, is to be considered a steam vessel.

The words "steam vessel" shall include any vessel propelled by machinery.

INTERNATIONAL RULES.

A vessel is "under way," within the meaning of these rules, when she is not at anchor, or made fast to the shore, or aground.

II.—LIGHTS, AND SO FORTH.

The word "visible" in these rules when applied to lights shall mean visible on a dark night with a clear atmosphere.

ARTICLE 1. The rules concerning lights shall be complied with in all weathers from sunset to sunrise, and during such time no other lights which may be mistaken for the prescribed lights shall be exhibited.

STEAM VESSELS—MASTHEAD LIGHT.

ART. 2. A steam vessel when under way shall carry—(a) On or in front of the foremast, or if a vessel without a foremast, then in the fore part of the vessel, at a height above the hull of not less than twenty feet, and if the breadth of the vessel exceeds twenty feet, then at a height above the hull not less than such breadth, so, however, that the light need not be carried at a greater height above the hull than forty feet, a bright white light, so constructed as to show an unbroken light over an arc of the horizon of twenty points of the compass, so fixed as to throw the light ten points on each side of the vessel, namely, from right ahead to two points abaft the beam on either side, and of such a character as to be visible at a distance of at least five miles.

STEAM VESSELS—SIDE LIGHTS.

(b) On the starboard side a green light so constructed as to show an unbroken light over an arc of the horizon of ten points of the compass, so fixed as to throw the light from right ahead to two points abaft the beam on the starboard side, and of such a character as to be visible at a distance of at least two miles.

(c) On the port side a red light so constructed as to show an unbroken light over an arc of the horizon of ten points of the compass, so fixed as to throw the light from right ahead to two points abaft the beam on the port side, and of such a character as to be visible at a distance of at least two miles.

(d) The said green and red side lights shall be fitted with inboard screens projecting at least three feet forward from the light, so as to prevent these lights from being seen across the bow.

STEAM VESSELS—RANGE LIGHTS.

(e) A steam vessel when under way may carry an additional white light similar in construction to the light mentioned in subdivision (a). These two lights shall be so placed in line with the keel that one shall be at least fifteen feet higher than the

INLAND RULES.

A vessel is "under way," within the meaning of these rules, when she is not at anchor, or made fast to the shore or aground.

II.—LIGHTS, AND SO FORTH.

The word "visible" in these rules, when applied to lights, shall mean visible on a dark night with a clear atmosphere.

ARTICLE 1. The rules concerning lights shall be complied with in all weathers from sunset to sunrise, and during such time no other lights which may be mistaken for the prescribed lights shall be exhibited.

STEAM VESSELS—MASTHEAD LIGHT.

ART. 2. A steam vessel when under way shall carry—(a) On or in the front of the foremast, or if a vessel without a foremast, then in the fore part of the vessel, a bright white light so constructed as to show an unbroken light over an arc of the horizon of twenty points of the compass, so fixed as to throw the light ten points on each side of the vessel, namely, from right ahead to two points abaft the beam on either side, and of such a character as to be visible at a distance of at least five miles.

STEAM VESSELS—SIDE LIGHTS.

(b) On the starboard side a green light so constructed as to show an unbroken light over an arc of the horizon of ten points of the compass, so fixed as to throw the light from right ahead to two points abaft the beam on the starboard side, and of such a character as to be visible at a distance of at least two miles.

(c) On the port side a red light so constructed as to show an unbroken light over an arc of the horizon of ten points of the compass, so fixed as to throw the light from right ahead to two points abaft the beam on the port side, and of such a character as to be visible at a distance of at least two miles.

(d) The said green and red side lights shall be fitted with inboard screens projecting at least three feet forward from the light, so as to prevent these lights from being seen across the bow.

STEAM VESSELS—RANGE LIGHTS.

(e) A seagoing steam vessel when under way may carry an additional white light similar in construction to the light mentioned in subdivision (a). These two lights shall be so placed in line with the keel that one shall be at least fifteen feet higher

INTERNATIONAL RULES.

other, and in such a position with reference to each other that the lower light shall be forward of the upper one. The vertical distance between these lights shall be less than the horizontal distance.

STEAM VESSELS WHEN TOWING.

ART. 3. A steam vessel when towing another vessel shall, in addition to her side lights, carry two bright white lights in a vertical line one over the other, not less than six feet apart, and when towing more than one vessel shall carry an additional bright white light six feet above or below such lights, if the length of the tow measuring from the stern of the towing vessel to the stern of the last vessel towed exceeds six hundred feet. Each of these lights shall be of the same construction and character, and shall be carried in the same position as the white light mentioned in article two (a), excepting the additional light, which may be carried at a height of not less than fourteen feet above the hull.

Such steam vessel may carry a small white light abaft the funnel or aftermast for the vessel towed to steer by, but such light shall not be visible forward of the beam.

SPECIAL LIGHTS.

ART. 4. (a) A vessel which from any accident is not under command shall carry at the same height as a white light mentioned in article two (a), where they can best be seen, and if a steam vessel in lieu of that light, two red lights, in a vertical line one over the other, not less than six feet apart, and of such a character as to be visible all around the horizon at a distance of at least two miles; and shall by day carry in a vertical line, one over the other, not less than six feet apart, where they can best be seen, two black balls or shapes, each two feet in diameter.

(b) A vessel employed in laying or in picking up a telegraph cable shall carry in the same position as the white light mentioned in article two (a), and if a steam vessel in lieu of that light, three lights in a vertical line, one over the other, not less than six feet apart. The highest and lowest of these lights shall be red, and the middle light shall be white, and they shall be of such a character as to be visible all around the horizon, at a distance of at least two miles. By day she shall carry in a vertical line, one over the other, not less than six

INLAND RULES.

than the other, and in such a position with reference to each other that the lower light shall be forward of the upper one. The vertical distance between these lights shall be less than the horizontal distance.

(f) All steam vessels (except seagoing vessels and ferryboats), shall carry in addition to green and red lights required by article two (b), (c), and screens as required by article two (d), a central range of two white lights; the after light being carried at an elevation at least fifteen feet above the light at the head of the vessel. The headlight shall be so constructed as to show an unbroken light through twenty points of the compass, namely, from right ahead to two points abaft the beam on either side of the vessel, and the after light so as to show all around the horizon.

STEAM VESSELS WHEN TOWING.

ART. 3. A steam vessel when towing another vessel shall, in addition to her side lights, carry two bright white lights in a vertical line one over the other not less than three feet apart, and when towing more than one vessel shall carry an additional bright white light three feet above or below such lights, if the length of the tow measuring from the stern of the towing vessel to the stern of the last vessel towed exceeds six hundred feet. Each of these lights shall be of the same construction and character, and shall be carried in the same position as the white light mentioned in article two (a) or the after range light mentioned in article two (f).

Such steam vessel may carry a small white light abaft the funnel or aftermast for the vessel towed to steer by, but such light shall not be visible forward of the beam.

INTERNATIONAL RULES.

feet apart, where they can best be seen, three shapes not less than two feet in diameter, of which the highest and lowest shall be globular in shape and red in color, and the middle one diamond in shape and white.

(c) The vessels referred to in this article, when not making way through the water, shall not carry the side lights, but when making way shall carry them.

(d) The lights and shapes required to be shown by this article are to be taken by other vessels as signals that the vessel showing them is not under command and can not therefore get out of the way.

These signals are not signals of vessels in distress and requiring assistance. Such signals are contained in article thirty-one.

LIGHTS FOR SAILING VESSELS AND VESSELS IN TOW.

ART. 5 A sailing vessel under way and any vessel being towed shall carry the same lights as are prescribed by article two for a steam vessel under way, with the exception of the white lights mentioned therein, which they shall never carry.

LIGHTS FOR SMALL VESSELS.

ART. 6. Whenever, as in the case of small vessels under way during bad weather, the green and red side lights can not be fixed, these lights shall be kept at hand, lighted and ready for use; and shall, on the approach of or to other vessels, be exhibited on their respective sides in sufficient time to prevent collision, in such manner as to make them most visible, and so that the green light shall not be seen on the port side nor the red light on the starboard side, nor, if practicable, more than two points abaft the beam on their respective sides. To make the use of these portable lights more certain and easy the lanterns containing them shall each be painted outside with the color of the light they respectively contain, and shall be provided with proper screens.

INLAND RULES.

LIGHTS FOR SAILING VESSELS AND VESSELS IN TOW.

ART. 5. A sailing vessel under way or being towed shall carry the same lights as are prescribed by article two for a steam vessel under way, with the exception of the white lights mentioned therein, which they shall never carry.

LIGHTS FOR FERRYBOATS, BARGES, AND CANAL BOATS IN TOW.

SEC. 2. That the supervising inspectors of steam vessels and the Supervising Inspector-General shall establish such rules to be observed by steam vessels in passing each other and as to the lights to be carried by ferryboats and by barges and canal boats when in tow of steam vessels, not inconsistent with the provisions of this act, as they from time to time may deem necessary for safety, which rules, when approved by the Secretary of Commerce and Labor, are hereby declared special rules duly made by local authority, as provided for in article thirty of chapter eight hundred and two of the laws of eighteen hundred and ninety. Two printed copies of such rules shall be furnished to such ferryboats and steam vessels, which rules shall be kept posted up in conspicuous places in such vessels.

LIGHTS FOR SMALL VESSELS.

ART. 6. Whenever, as in the case of vessels of less than ten gross tons under way during bad weather, the green and red side lights can not be fixed, these lights shall be kept at hand, lighted and ready for use; and shall, on the approach of or to other vessels, be exhibited on their respective sides in sufficient time to prevent collision, in such manner as to make them most visible, and so that the green light shall not be seen on the port side nor the red light on the starboard side, nor, if practicable, more than two points abaft the beam on their respective sides. To make the use of these portable lights more certain and easy the lanterns containing them shall each be painted outside with the color of the light they respectively contain, and shall be provided with proper screens.

INTERNATIONAL RULES.**LIGHTS FOR SMALL STEAM AND SAIL VESSELS AND OPEN BOATS.**

ART. 7. Steam vessels of less than forty, and vessels under oars or sails of less than twenty tons gross tonnage, respectively, and rowing boats, when under way, shall not be required to carry the lights mentioned in article two (a), (b), and (c), but if they do not carry them they shall be provided with the following lights:

First. Steam vessels of less than forty tons shall carry—

(a) In the fore part of the vessel, or on or in front of the funnel, where it can best be seen, and at a height above the gunwale of not less than nine feet, a bright white light constructed and fixed as prescribed in article two (a), and of such a character as to be visible at a distance of at least two miles.

(b) Green and red side lights constructed and fixed as prescribed in article two (b) and (c), and of such a character as to be visible at a distance of at least one mile, or a combined lantern showing a green light and a red light from right ahead to two points abaft the beam on their respective sides. Such lanterns shall be carried not less than three feet below the white light.

Second. Small steamboats, such as are carried by seagoing vessels, may carry the white light at a less height than nine feet above the gunwale, but it shall be carried above the combined lantern mentioned in subdivision one (b).

Third. Vessels under oars or sails of less than twenty tons shall have ready at hand a lantern with a green glass on one side and a red glass on the other, which, on the approach of or to other vessels, shall be exhibited in sufficient time to prevent collision, so that the green light shall not be seen on the port side nor the red light on the starboard side.

Fourth. Rowing boats, whether under oars or sail, shall have ready at hand a lantern showing a white light which shall be temporarily exhibited in sufficient time to prevent collision.

The vessels referred to in this article shall not be obliged to carry the lights prescribed by article four (a) and article eleven, last paragraph.

LIGHTS FOR PILOT VESSELS.

ART. 8. Pilot vessels when engaged on their station on pilotage duty shall not show the lights required for other vessels, but shall carry a white light at the masthead, visible all around the horizon, and shall also exhibit a flare-up light or flare-up lights at short intervals, which shall never exceed fifteen minutes.

On the near approach of or to other vessels they shall have their side lights lighted, ready for use, and shall flash or show them at short intervals, to indicate the direction in which they are heading, but the green light shall not be shown on the port side, nor the red light on the starboard side.

A pilot vessel of such a class as to be obliged to go alongside of a vessel to put a pilot on board

INLAND RULES.

ART. 7. Rowing boats, whether under oars or sail, shall have ready at hand a lantern showing a white light which shall be temporarily exhibited in sufficient time to prevent collision.

LIGHTS FOR PILOT VESSELS.

ART. 8. Pilot vessels when engaged on their stations on pilotage duty shall not show the lights required for other vessels, but shall carry a white light at the masthead, visible all around the horizon, and shall also exhibit a flare-up light or flare-up lights at short intervals, which shall never exceed fifteen minutes.

On the near approach of or to other vessels they shall have their side lights lighted, ready for use, and shall flash or show them at short intervals, to indicate the direction in which they are heading, but the green light shall not be shown on the port side, nor the red light on the starboard side.

A pilot vessel of such a class as to be obliged to go alongside of a vessel to put a pilot on board

INTERNATIONAL RULES.

may show the white light instead of carrying it at the masthead, and may, instead of the colored lights above mentioned, have at hand, ready for use, a lantern with a green glass on the one side and a red glass on the other, to be used as prescribed above.

Pilot vessels, when not engaged on their station on pilotage duty, shall carry lights similar to those of other vessels of their tonnage.

A steam pilot vessel, when engaged on her station on pilotage duty and in waters of the United States, and not at anchor, shall, in addition to the lights required for all pilot boats, carry, at a distance of eight feet below her white masthead light, a red light, visible all around the horizon and of such a character as to be visible on a dark night with a clear atmosphere at a distance of at least two miles, and also the colored side lights required to be carried by vessels when under way.

When engaged on her station on pilotage duty and in waters of the United States, and at anchor, she shall carry, in addition to the lights required for all pilot boats, the red light above mentioned, but not the colored side lights. When not engaged on her station on pilotage duty, she shall carry the same lights as other steam vessels.

LIGHTS, ETC., OF FISHING VESSELS.

ART. 9. Fishing vessels and fishing boats, when under way and when not required by this article to carry or show the lights hereinafter specified, shall carry or show the lights prescribed for vessels of their tonnage under way.

(a) Open boats, by which is to be understood boats not protected from the entry of sea water by means of a continuous deck, when engaged in any fishing at night, with outlying tackle extending not more than one hundred and fifty feet horizontally from the boat into the seaway, shall carry one all-round white light.

Open boats, when fishing at night, with outlying tackle extending more than one hundred and fifty feet horizontally from the boat into the seaway, shall carry one all-round white light, and in addition, on approaching or being approached by other vessels, shall show a second white light at least three feet below the first light and at a horizontal distance of at least five feet away from it in the direction in which the outlying tackle is attached.

(b) Vessels and boats, except open boats as defined in subdivision (a), when fishing with drift nets, shall, so long as the nets are wholly or partly in the water, carry two white lights where they can best be seen. Such lights shall be placed so that the vertical distance between them shall be not less than six feet and not more than fifteen feet, and so that the horizontal distance between them, measured in a line with the keel, shall be not less than five feet and not more than ten feet. The lower of these two lights shall be in the direction of the nets, and both of them shall be of such a character as to show all around the horizon, and to be visible at a distance of not less than three miles.

Within the Mediterranean Sea and in the seas bor-

INLAND RULES.

may show the white light instead of carrying it at the masthead, and may, instead of the colored lights above mentioned, have at hand, ready for use, a lantern with a green glass on the one side and a red glass on the other, to be used as prescribed above.

Pilot vessels, when not engaged on their station on pilotage duty, shall carry lights similar to those of other vessels of their tonnage.

A steam pilot vessel, when engaged on her station on pilotage duty and in waters of the United States, and not at anchor, shall, in addition to the lights required for all pilot boats, carry, at a distance of eight feet below her white masthead light, a red light, visible all around the horizon and of such a character as to be visible on a dark night with a clear atmosphere at a distance of at least two miles, and also the colored side lights required to be carried by vessels when under way.

When engaged on her station on pilotage duty and in waters of the United States, and at anchor, she shall carry, in addition to the lights required for all pilot boats, the red light above mentioned, but not the colored side lights. When not engaged on her station on pilotage duty, she shall carry the same lights as other steam vessels.

LIGHTS, ETC., OF FISHING VESSELS.

ART. 9. (a) Fishing vessels of less than ten gross tons, when under way and when not having their nets, trawls, dredges, or lines in the water, shall not be obliged to carry the colored side lights; but every such vessel shall, in lieu thereof, have ready at hand a lantern with a green glass on one side and a red glass on the other side, and on approaching to or being approached by another vessel such lantern shall be exhibited in sufficient time to prevent collision, so that the green light shall not be seen on the port side nor the red light on the starboard side.

(b) All fishing vessels and fishing boats of ten gross tons or upward, when under way and when not having their nets, trawls, dredges, or lines in the water, shall carry and show the same lights as other vessels under way.

(c) All vessels, when trawling, dredging, or fishing with any kind of drag nets or lines, shall exhibit, from some part of the vessel where they can be best seen, two lights. One of these lights shall be red and the other shall be white. The red light shall be above the white light, and shall be at a vertical distance from it of not less than six feet and not more than twelve feet; and the horizontal distance between them, if any, shall not be more than ten feet. These two lights shall be of such a character and contained in lanterns of such construction as to be visible all round the horizon, the white light a distance of not less than three miles and the red light of not less than two miles.

LIGHTS FOR RAFTS, OR OTHER CRAFT NOT PROVIDED FOR.

(d) Rafts, or other water craft not herein provided for, navigating by hand power, horse power, or by the current of the river, shall carry one or more good

INTERNATIONAL RULES.

dering the coasts of Japan and Korea sailing fishing vessels of less than twenty tons gross tonnage shall not be obliged to carry the lower of these two lights. Should they, however, not carry it, they shall show in the same position (in the direction of the net or gear) a white light, visible at a distance of not less than one sea mile, on the approach of or to other vessels.

(c) Vessels and boats, except open boats as defined in subdivision (a), when line fishing with their lines out and attached to or hauling their lines, and when not at anchor or stationary within the meaning of subdivision (h), shall carry the same lights as vessels fishing with drift nets. When shooting lines, or fishing with towing lines, they shall carry the lights prescribed for a steam or sailing vessel under way, respectively.

Within the Mediterranean Sea and in the seas bordering the coasts of Japan and Korea sailing fishing vessels of less than twenty tons gross tonnage shall not be obliged to carry the lower of these two lights. Should they, however, not carry it, they shall show in the same position (in the direction of the lines) a white light, visible at a distance of not less than one sea mile on the approach of or to other vessels.

(d) Vessels when engaged in trawling, by which is meant the dragging of an apparatus along the bottom of the sea—

First. If steam vessels, shall carry in the same position as the white light mentioned in article two (a) a tri-colored lantern so constructed and fixed as to show a white light from right ahead to two points on each bow, and a green light and a red light over an arc of the horizon from two points on each bow to two points abaft the beam on the starboard and port sides, respectively; and not less than six nor more than twelve feet below the tri-colored lantern a white light in a lantern, so constructed as to show a clear, uniform, and unbroken light all around the horizon.

Second. If sailing vessels, shall carry a white light in a lantern, so constructed as to show a clear, uniform, and unbroken light all around the horizon, and shall also, on the approach of or to other vessels, show where it can best be seen a white flare-up light or torch in sufficient time to prevent collision.

All lights mentioned in subdivision (d) first and second shall be visible at a distance of at least two miles.

(e) Oyster dredgers and other vessels fishing with dredge nets shall carry and show the same lights as trawlers.

(f) Fishing vessels and fishing boats may at any time use a flare-up light in addition to the lights which they are by this article required to carry and show, and they may also use working lights.

(g) Every fishing vessel and every fishing boat under one hundred and fifty feet in length, when at anchor, shall exhibit a white light visible all around the horizon at a distance of at least one mile.

Every fishing vessel of one hundred and fifty feet in length or upward, when at anchor, shall exhibit

INLAND RULES.

white lights, which shall be placed in such manner as shall be prescribed by the Board of Supervising Inspectors of Steam Vessels.

INTERNATIONAL RULES.

a white light visible all around the horizon at a distance of at least one mile, and shall exhibit a second light as provided for vessels of such length by article eleven.

Should any such vessel, whether under one hundred and fifty feet in length or of one hundred and fifty feet in length or upward, be attached to a net or other fishing gear, she shall on the approach of other vessels show an additional white light at least three feet below the anchor light, and at a horizontal distance of at least five feet away from it in the direction of the net or gear.

(h) If a vessel or boat when fishing becomes stationary in consequence of her gear getting fast to a rock or other obstruction, she shall in daytime haul down the day signal required by subdivision (k); at night show the light or lights prescribed for a vessel at anchor; and during fog, mist, falling snow, or heavy rainstorms make the signal prescribed for a vessel at anchor. (See subdivision (d) and the last paragraph of article fifteen.)

(i) In fog, mist, falling snow, or heavy rain storms drift-net vessels attached to their nets, and vessels when trawling, dredging, or fishing with any kind of drag net, and vessels line fishing with their lines out, shall, if of twenty tons gross tonnage or upward, respectively, at intervals of not more than one minute make a blast; if steam vessels, with the whistle or siren, and if sailing vessels, with the fog-horn, each blast to be followed by ringing the bell. Fishing vessels and boats of less than twenty tons gross tonnage shall not be obliged to give the above-mentioned signals; but if they do not, they shall make some other efficient sound signal at intervals of not more than one minute.

(k) All vessels or boats fishing with nets or lines or trawls, when under way, shall in daytime indicate their occupation to an approaching vessel by displaying a basket or other efficient signal where it can best be seen. If vessels or boats at anchor have their gear out, they shall, on the approach of other vessels, show the same signal on the side on which those vessels can pass.

The vessels required by this article to carry or show the lights hereinbefore specified shall not be obliged to carry the lights prescribed by article four (a) and the last paragraph of article eleven.

LIGHTS FOR AN OVERTAKEN VESSEL.

ART. 10. A vessel which is being overtaken by another shall show from her stern to such last-mentioned vessel a white light or a flare-up light.

The white light required to be shown by this article may be fixed and carried in a lantern, but in such case the lantern shall be so constructed, fitted, and screened that it shall throw an unbroken light over an arc of the horizon of twelve points of the compass, namely, for six points from right aft on each side of the vessel, so as to be visible at a distance of at least one mile. Such light shall be carried as nearly as practicable on the same level as the side lights.

INLAND RULES.

LIGHTS FOR AN OVERTAKEN VESSEL.

ART. 10. A vessel which is being overtaken by another, except a steam vessel with an after range light showing all around the horizon, shall show from her stern to such last-mentioned vessel a white light or a flare-up light.

INTERNATIONAL RULES.**ANCHOR LIGHTS.**

ART. 11. A vessel under one hundred and fifty feet in length when at anchor shall carry forward, where it can best be seen, but at a height not exceeding twenty feet above the hull, a white light, in a lantern so constructed as to show a clear, uniform, and unbroken light visible all around the horizon at a distance of at least one mile.

A vessel of one hundred and fifty feet or upwards in length when at anchor shall carry in the forward part of the vessel, at a height of not less than twenty and not exceeding forty feet above the hull, one such light, and at or near the stern of the vessel, and at such a height that it shall be not less than fifteen feet lower than the forward light, another such light.

The length of a vessel shall be deemed to be the length appearing in her certificate of registry.

A vessel aground in or near a fairway shall carry the above light or lights and the two red lights prescribed by article four (a).

SPECIAL SIGNALS.

ART. 12. Every vessel may, if necessary in order to attract attention, in addition to the lights which she is by these rules required to carry, show a flare-up light or use any detonating signal that can not be mistaken for a distress signal.

NAVAL LIGHTS AND RECOGNITION SIGNALS.

ART. 13. Nothing in these rules shall interfere with the operation of any special rules made by the Government of any nation with respect to additional station and signal lights for two or more ships of war or for vessels sailing under convoy, or with the exhibition of recognition signals adopted by ship-owners, which have been authorized by their respective Governments, and duly registered and published.

STEAM VESSEL UNDER SAIL BY DAY.

ART. 14. A steam vessel proceeding under sail only, but having her funnel up, shall carry in daytime, forward, where it can best be seen, one black ball or shape two feet in diameter.

III.—SOUND SIGNALS FOR FOG, AND SO FORTH.**PRELIMINARY.**

ART. 15. All signals prescribed by this article for vessels under way shall be given:

First. By "steam vessels" on the whistle or siren.

Second. By "sailing vessels" and "vessels towed" on the fog horn.

The words "prolonged blast" used in this article shall mean a blast of from four to six seconds duration.

A steam vessel shall be provided with an efficient whistle or siren, sounded by steam or by some substitute for steam, so placed that the sound may not

INLAND RULES.**ANCHOR LIGHTS.**

ART. 11. A vessel under one hundred and fifty feet in length when at anchor shall carry forward, where it can best be seen, but at a height not exceeding twenty feet above the hull, a white light, in a lantern so constructed as to show a clear, uniform, and unbroken light visible all around the horizon at a distance of at least one mile.

A vessel of one hundred and fifty feet or upwards in length when at anchor shall carry in the forward part of the vessel, at a height of not less than twenty and not exceeding forty feet above the hull, one such light, and at or near the stern of the vessel, and at such a height that it shall be not less than fifteen feet lower than the forward light, another such light.

The length of a vessel shall be deemed to be the length appearing in her certificate of registry.

SPECIAL SIGNALS.

ART. 12. Every vessel may, if necessary in order to attract attention, in addition to the lights which she is by these rules required to carry, show a flare-up light or use any detonating signal that can not be mistaken for a distress signal.

NAVAL LIGHTS AND RECOGNITION SIGNALS.

ART. 13. Nothing in these rules shall interfere with the operation of any special rules made by the Government of any nation with respect to additional station and signal lights for two or more ships of war or for vessels sailing under convoy, or with the exhibition of recognition signals adopted by ship-owners, which have been authorized by their respective Governments, and duly registered and published.

STEAM VESSEL UNDER SAIL BY DAY.

ART. 14. A steam vessel proceeding under sail only, but having her funnel up, may carry in daytime, forward, where it can best be seen, one black ball or shape two feet in diameter.

III.—SOUND SIGNALS FOR FOG, AND SO FORTH.**PRELIMINARY.**

ART. 15. All signals prescribed by this article for vessels under way shall be given:

1. By "steam vessels" on the whistle or siren.

2. By "sailing vessels" and "vessels towed" on the fog horn.

The words "prolonged blast" used in this article shall mean a blast of from four to six seconds duration.

A steam vessel shall be provided with an efficient whistle or siren, sounded by steam or by some substitute for steam, so placed that the sound may not

INTERNATIONAL RULES.

be intercepted by any obstruction, and with an efficient fog horn, to be sounded by mechanical means, and also with an efficient bell. In all cases where the rules require a bell to be used a drum may be substituted on board Turkish vessels, or a gong where such articles are used on board small seagoing vessels. A sailing vessel of twenty tons gross tonnage or upward shall be provided with a similar fog-horn and bell.

In fog, mist, falling snow, or heavy rain storms, whether by day or night, the signals described in this article shall be used as follows, namely:

STEAM VESSEL UNDER WAY.

(a) A steam vessel having way upon her shall sound, at intervals of not more than two minutes, a prolonged blast.

(b) A steam vessel under way, but stopped, and having no way upon her, shall sound, at intervals of not more than two minutes, two prolonged blasts, with an interval of about one second between.

SAIL VESSEL UNDER WAY.

(c) A sailing vessel under way shall sound, at intervals of not more than one minute, when on the starboard tack, one blast; when on the port tack, two blasts in succession, and when with the wind abaft the beam, three blasts in succession.

VESSELS AT ANCHOR OR NOT UNDER WAY.

(d) A vessel when at anchor shall, at intervals of not more than one minute, ring the bell rapidly for about five seconds.

VESSELS TOWING OR TOWED.

(e) A vessel when towing, a vessel employed in laying or in picking up a telegraph cable, and a vessel under way, which is unable to get out of the way of an approaching vessel through being not under command, or unable to maneuver as required by the rules, shall, instead of the signals prescribed in subdivisions (a) and (c) of this article, at intervals of not more than two minutes, sound three blasts in succession, namely: One prolonged blast followed by two short blasts. A vessel towed may give this signal and she shall not give any other.

SMALL SAILING VESSELS AND BOATS.

Sailing vessels and boats of less than twenty tons gross tonnage shall not be obliged to give the above-mentioned signals, but, if they do not, they shall make some other efficient sound signal at intervals of not more than one minute.

SPEED IN FOG.

ART. 16. Every vessel shall, in fog, mist, falling snow, or heavy rain storms, go at a moderate speed, having careful regard to the existing circumstances and conditions.

INLAND RULES.

be intercepted by any obstruction, and with an efficient fog horn; also with an efficient bell. A sailing vessel of twenty tons gross tonnage or upward shall be provided with a similar fog horn and bell.

In fog, mist, falling snow, or heavy rain storms, whether by day or night, the signals described in this article shall be used as follows, namely:

STEAM VESSEL UNDER WAY.

(a) A steam vessel under way shall sound, at intervals of not more than one minute, a prolonged blast.

SAIL VESSEL UNDER WAY.

(c) A sailing vessel under way shall sound, at intervals of not more than one minute, when on the starboard tack, one blast; when on the port tack, two blasts in succession, and when with the wind abaft the beam, three blasts in succession.

VESSELS AT ANCHOR OR NOT UNDER WAY.

(d) A vessel when at anchor shall, at intervals of not more than one minute, ring the bell rapidly for about five seconds.

VESSELS TOWING OR TOWED.

(e) A steam vessel when towing, shall, instead of the signals prescribed in subdivision (a) of this article, at intervals of not more than one minute, sound three blasts in succession, namely, one prolonged blast followed by two short blasts. A vessel towed may give this signal and she shall not give any other.

RAFTS, OR OTHER CRAFT NOT PROVIDED FOR.

(f) All rafts or other water craft, not herein provided for, navigating by hand power, horse power, or by the current of the river, shall sound a blast of the foghorn, or equivalent signal, at intervals of not more than one minute.

SPEED IN FOG.

ART. 16. Every vessel shall, in fog, mist, falling snow, or heavy rain storms, go at a moderate speed, having careful regard to the existing circumstances and conditions.

INTERNATIONAL RULES.

A steam vessel, hearing, apparently forward of her beam, the fog signal of a vessel the position of which is not ascertained shall, so far as the circumstances of the case admit, stop her engines, and then navigate with caution until danger of collision is over.

IV.—STEERING AND SAILING RULES.

PRELIMINARY.

Risk of collision can, when circumstances permit, be ascertained by carefully watching the compass bearing of an approaching vessel. If the bearing does not appreciably change, such risk should be deemed to exist.

SAILING VESSELS.

ART. 17. When two sailing vessels are approaching one another, so as to involve risk of collision, one of them shall keep out of the way of the other, as follows, namely:

(a) A vessel which is running free shall keep out of the way of a vessel which is closehauled.

(b) A vessel which is closehauled on the port tack shall keep out of the way of a vessel which is closehauled on the starboard tack.

(c) When both are running free, with the wind on different sides, the vessel which has the wind on the port side shall keep out of the way of the other.

(d) When both are running free, with the wind on the same side, the vessel which is to the windward shall keep out of the way of the vessel which is to the leeward.

(e) A vessel which has the wind aft shall keep out of the way of the other vessel.

STEAM VESSELS.

ART. 18. When two steam vessels are meeting end on, or nearly end on, so as to involve risk of collision, each shall alter her course to starboard, so that each may pass on the port side of the other.

This article only applies to cases where vessels are meeting end on, or nearly end on, in such a manner as to involve risk of collision, and does not apply to two vessels which must, if both keep on their respective courses, pass clear of each other.

The only cases to which it does apply are when each of the two vessels is end on, or nearly end

INLAND RULES.

A steam vessel, hearing, apparently forward of her beam, the fog signal of a vessel the position of which is not ascertained shall, so far as the circumstances of the case admit, stop her engines, and then navigate with caution until danger of collision is over.

IV.—STEERING AND SAILING RULES.

PRELIMINARY.

Risk of collision can, when circumstances permit, be ascertained by carefully watching the compass bearing of an approaching vessel. If the bearing does not appreciably change, such risk should be deemed to exist.

SAILING VESSELS.

ART. 17. When two sailing vessels are approaching one another, so as to involve risk of collision, one of them shall keep out of the way of the other, as follows, namely:

(a) A vessel which is running free shall keep out of the way of a vessel which is closehauled.

(b) A vessel which is closehauled on the port tack shall keep out of the way of a vessel which is closehauled on the starboard tack.

(c) When both are running free, with the wind on different sides, the vessel which has the wind on the port side shall keep out of the way of the other.

(d) When both are running free, with the wind on the same side, the vessel which is to the windward shall keep out of the way of the vessel which is to the leeward.

(e) A vessel which has the wind aft shall keep out of the way of the other vessel.

STEAM VESSELS.

ART. 18. RULE I. When steam vessels are approaching each other head and head—that is, end on, or nearly so—it shall be the duty of each to pass on the port side of the other; and either vessel shall give, as a signal of her intention, one short and distinct blast of her whistle, which the other vessel shall answer promptly by a similar blast of her whistle, and thereupon such vessels shall pass on the port side of each other. But if the courses of such vessels are so far on the starboard of each other as not to be considered as meeting head and head, either vessel shall immediately give two short and distinct blasts of her whistle, which the other vessel shall answer promptly by two similar blasts of her whistle, and they shall pass on the starboard side of each other.

The foregoing only applies to cases where vessels are meeting end on, or nearly end on, in such a manner as to involve risk of collision; in other words, to cases in which, by day, each vessel sees the masts of the other in a line, or nearly in a line, with her own, and by night to cases in which each vessel is in such a position as to see both the sidelights of the other.

INTERNATIONAL RULES.

on to the other; in other words, to cases in which, by day, each vessel sees the masts of the other in a line, or nearly in a line, with her own; and by night, to cases in which each vessel is in such a position as to see both the side-lights of the other.

It does not apply by day to cases in which a vessel sees another ahead crossing her own course; or by night, to cases where the red light of one vessel is opposed to the red light of the other, or where the green light of one vessel is opposed to the green light of the other, or where a red light without a green light, or a green light without a red light, is seen ahead, or where both green and red lights are seen anywhere but ahead.

INLAND RULES.

It does not apply by day to cases in which a vessel sees another ahead crossing her own course, or by night to cases where the red light of one vessel is opposed to the red light of the other, or where the green light of one vessel is opposed to the green light of the other, or where a red light without a green light or a green light without a red light, is seen ahead, or where both green and red lights are seen anywhere but ahead.

RULE III. *If, when steam vessels are approaching each other, either vessel fails to understand the course or intention of the other, from any cause, the vessel so in doubt shall immediately signify the same by giving several short and rapid blasts, not less than four, of the steam whistle.*

RULE V. *Whenever a steam vessel is nearing a short bend or curve in the channel, where, from the height of the banks or other cause, a steam vessel approaching from the opposite direction can not be seen for a distance of half a mile, such steam vessel, when she shall have arrived within half a mile of such curve or bend, shall give a signal by one long blast of the steam whistle, which signal shall be answered by a similar blast given by any approaching steam vessel that may be within hearing. Should such signal be so answered by a steam vessel upon the further side of such bend, then the usual signals for meeting and passing shall immediately be given and answered; but, if the first alarm signal of such vessel be not answered, she is to consider the channel clear and govern herself accordingly.*

When steam vessels are moved from their docks or berths, and other boats are liable to pass from any direction toward them, they shall give the same signal as in the case of vessels meeting at a bend, but immediately after clearing the berths so as to be fully in sight they shall be governed by the steering and sailing rules.

RULE VIII. *When steam vessels are running in the same direction, and the vessel which is astern shall desire to pass on the right or starboard hand of the vessel ahead, she shall give one short blast of the steam whistle, as a signal of such desire, and if the vessel ahead answers with one blast, she shall put her helm to port; or if she shall desire to pass on the left or port side of the vessel ahead, she shall give two short blasts of the steam whistle as a signal of such desire, and if the vessel ahead answers with two blasts, shall put her helm to starboard; or if the vessel ahead does not think it safe for the vessel astern to attempt to pass at that point, she shall immediately signify the same by giving several short and rapid blasts of the steam whistle, not less than four, and under no circumstances shall the vessel astern attempt to pass the vessel ahead until such time as they have reached a point where it can be safely done,*

INTERNATIONAL RULES.

TWO STEAM VESSELS CROSSING.

ART. 19. When two steam vessels are crossing, so as to involve risk of collision, the vessel which has the other on her own starboard side shall keep out of the way of the other.

STEAM VESSEL SHALL KEEP OUT OF THE WAY OF SAILING VESSEL.

ART. 20. When a steam vessel and a sailing vessel are proceeding in such directions as to involve risk of collision, the steam vessel shall keep out of the way of the sailing vessel.

COURSE AND SPEED.

ART. 21. Where, by any of these rules, one of two vessels is to keep out of the way, the other shall keep her course and speed.

Note—When, in consequence of thick weather or other causes, such vessel finds herself so close that collision can not be avoided by the action of the giving-way vessel alone, she also shall take such action as will best aid to avert collision. [See articles twenty-seven and twenty-nine.]

CROSSING AHEAD.

ART. 22. Every vessel which is directed by these rules to keep out of the way of another vessel shall, if the circumstances of the case admit, avoid crossing ahead of the other.

INLAND RULES.

when said vessel ahead shall signify her willingness by blowing the proper signals. The vessel ahead shall in no case attempt to cross the bow or crowd upon the course of the passing vessel.

RULE IX. The whistle signals provided in the rules under this article, for steam vessels meeting, passing, or overtaking, are never to be used except when steamers are in sight of each other, and the course and position of each can be determined in the daytime by a sight of the vessel itself, or by night by seeing its signal lights. In fog, mist, falling snow, or heavy rain storms, when vessels can not see each other, fog signals only must be given.

SUPPLEMENTARY REGULATIONS.

SEC. 2. That the supervising inspectors of steam-vessels and the Supervising Inspector-General shall establish such rules to be observed by steam vessels in passing each other and as to the lights to be carried by ferryboats and by barges and canal boats when in tow of steam vessels, not inconsistent with the provisions of this act, as they from time to time may deem necessary for safety, which rules when approved by the Secretary of Commerce and Labor, are hereby declared special rules duly made by local authority, as provided for in article thirty of chapter eight hundred and two of the laws of eighteen hundred and ninety. Two printed copies of such rules shall be furnished to such ferryboats and steam vessels, which rules shall be kept posted up in conspicuous places in such vessels.

TWO STEAM VESSELS CROSSING.

ART. 19. When two steam vessels are crossing, so as to involve risk of collision, the vessel which has the other on her own starboard side shall keep out of the way of the other.

STEAM VESSEL SHALL KEEP OUT OF THE WAY OF SAILING VESSEL.

ART. 20. When a steam vessel and a sailing vessel are proceeding in such directions as to involve risk of collision, the steam vessel shall keep out of the way of the sailing vessel.

COURSE AND SPEED.

ART. 21. Where, by any of these rules, one of the two vessels is to keep out of the way, the other shall keep her course and speed.

[See articles twenty-seven and twenty-nine.]

CROSSING AHEAD.

ART. 22. Every vessel which is directed by these rules to keep out of the way of another vessel shall, if the circumstances of the case admit, avoid crossing ahead of the other.

INTERNATIONAL RULES.**STEAM VESSEL SHALL SLACKEN SPEED OR STOP.**

ART. 23. Every steam vessel which is directed by these rules to keep out of the way of another vessel shall, on approaching her, if necessary, slacken her speed or stop or reverse.

OVERTAKING VESSELS.

ART. 24. Notwithstanding anything contained in these rules, every vessel, overtaking any other, shall keep out of the way of the overtaken vessel.

Every vessel coming up with another vessel from any direction more than two points abaft her beam, that is, in such a position, with reference to the vessel which she is overtaking that at night she would be unable to see either of that vessel's side lights, shall be deemed to be an overtaking vessel; and no subsequent alteration of the bearing between the two vessels shall make the overtaking vessel a crossing vessel within the meaning of these rules, or relieve her of the duty of keeping clear of the overtaken vessel until she is finally past and clear.

As by day the overtaking vessel can not always know with certainty whether she is forward of or abaft this direction from the other vessel, she should, if in doubt, assume that she is an overtaking vessel and keep out of the way.

NARROW CHANNELS.

ART. 25. In narrow channels every steam vessel shall, when it is safe and practicable, keep to that side of the fairway or mid-channel which lies on the starboard side of such vessel.

RIGHT OF WAY OF FISHING VESSELS.

ART. 26. Sailing vessels under way shall keep out of the way of sailing vessels or boats fishing with nets or lines or trawls. This rule shall not give to any vessel or boat engaged in fishing the right of obstructing a fairway used by vessels other than fishing vessels or boats.

GENERAL PRUDENTIAL RULE.

ART. 27. In obeying and construing these rules due regard shall be had to all dangers of navigation and collision, and to any special circumstances which may render a departure from the above rules necessary in order to avoid immediate danger.

SOUND SIGNALS FOR PASSING STEAMERS.

ART. 28. The words "short blast" used in this article shall mean a blast of about one second's duration.

When vessels are in sight of one another, a steam vessel under way, in taking any course authorized or required by these rules, shall indicate that course by the following signals on her whistle or siren, namely:

One short blast to mean, "I am directing my course to starboard."

INLAND RULES.**STEAM VESSEL SHALL SLACKEN SPEED OR STOP.**

ART. 23. Every steam vessel which is directed by these rules to keep out of the way of another vessel shall, on approaching her, if necessary, slacken her speed or stop or reverse.

OVERTAKING VESSELS.

ART. 24. Notwithstanding anything contained in these rules, every vessel, overtaking any other, shall keep out of the way of the overtaken vessel.

Every vessel coming up with another vessel from any direction more than two points abaft her beam, that is, in such a position, with reference to the vessel which she is overtaking that at night she would be unable to see either of that vessel's side lights, shall be deemed to be an overtaking vessel; and no subsequent alteration of the bearing between the two vessels shall make the overtaking vessel a crossing vessel within the meaning of these rules, or relieve her of the duty of keeping clear of the overtaken vessel until she is finally past and clear.

As by day the overtaking vessel can not always know with certainty whether she is forward of or abaft this direction from the other vessel she should, if in doubt, assume that she is an overtaking vessel and keep out of the way.

NARROW CHANNELS.

ART. 25. In narrow channels every steam vessel shall, when it is safe and practicable, keep to that side of the fairway or mid-channel which lies on the starboard side of such vessel.

RIGHT OF WAY OF FISHING VESSELS.

ART. 26. Sailing vessels under way shall keep out of the way of sailing vessels or boats fishing with nets, or lines, or trawls. This rule shall not give to any vessel or boat engaged in fishing the right of obstructing a fairway used by vessels other than fishing vessels or boats.

GENERAL PRUDENTIAL RULE.

ART. 27. In obeying and construing these rules due regard shall be had to all dangers of navigation and collision, and to any special circumstances which may render a departure from the above rules necessary in order to avoid immediate danger.

SOUND SIGNALS FOR PASSING STEAMERS.

[See article eighteen.]

INTERNATIONAL RULES.

Two short blasts to mean, "I am directing my course to port."

Three short blasts to mean, "My engines are going at full speed astern."

PRECAUTION.

ART. 29. Nothing in these rules shall exonerate any vessel, or the owner or master or crew thereof, from the consequences of any neglect to carry lights or signals, or of any neglect to keep a proper lookout, or of the neglect of any precaution which may be required by the ordinary practice of seamen, or by the special circumstances of the case.

ART. 30. [See page 6.]

DISTRESS SIGNALS.

ART. 31. When a vessel is in distress and requires assistance from other vessels or from the shore, the following shall be the signals to be used or displayed by her, either together or separately, namely:

In the daytime—

First. A gun or other explosive signal fired at intervals of about a minute.

Second. The international code signal of distress indicated by N C.

Third. The distance signal, consisting of a square flag, having either above or below it a ball or anything resembling a ball.

Fourth. A continuous sounding with any fog-signal apparatus.

At night—

First. A gun or other explosive signal fired at intervals of about a minute.

Second. Flames on the vessel (as from a burning tar barrel, oil barrel, and so forth).

Third. Rockets or shells throwing stars of any color or description, fired one at a time, at short intervals.

Fourth. A continuous sounding with any fog-signal apparatus.

INLAND RULES.

ART. 28. When vessels are in sight of one another a steam vessel under way whose engines are going at full speed astern shall indicate that fact by three short blasts on the whistle.

PRECAUTION.

ART. 29. Nothing in these rules shall exonerate any vessel, or the owner or master or crew thereof, from the consequences of any neglect to carry lights or signals, or of any neglect to keep a proper lookout, or of the neglect of any precaution which may be required by the ordinary practice of seamen, or by the special circumstances of the case.

LIGHTS ON UNITED STATES NAVAL VESSELS AND REVENUE CUTTERS.

ART. 30. The exhibition of any light on board of a vessel of war of the United States or a revenue cutter may be suspended whenever, in the opinion of the Secretary of the Navy, the commander in chief of a squadron, or the commander of a vessel acting singly, the special character of the service may require it.

DISTRESS SIGNALS.

ART. 31. When a vessel is in distress and requires assistance from other vessels or from the shore, the following shall be the signals to be used or displayed by her, either together or separately, namely:

In the daytime—

A continuous sounding with any fog-signal apparatus, or firing a gun.

At night—

First. Flames on the vessel as from a burning tar barrel, oil barrel, and so forth.

Second. A continuous sounding with any fog-signal apparatus, or firing a gun.

Inland waters on the Atlantic, Pacific, and Gulf coasts of the United States where the Inland Rules of the Road are to be followed; and inland waters of the United States bordering on the Gulf of Mexico where the Inland Rules of the Road or Pilot Rules for Western Rivers are to be followed.

(All bearings are in degrees true and points magnetic, and are given approximately; distances in nautical miles.)

CUTLER (LITTLE RIVER) HARBOR, ME.—A line drawn from Long Point 226° (SW. by W. $\frac{3}{4}$ W.) to Little River Head.

LITTLE MACHIAS BAY, MACHIAS BAY, ENGLISHMAN BAY, CHANDLER BAY, MOOSABEC REACH, PLEASANT BAY, NARRAGUAGUS BAY, AND PIGEON HILL BAY, ME.—A line drawn from Little River Head 232° (WSW. $\frac{1}{4}$ W.) to the outer side of Old Man; thence 234° (WSW. $\frac{3}{8}$ W.) to the outer side of Double Shot Islands; thence 245° (W. $\frac{5}{8}$ S.) to Libby Islands Lighthouse; thence $231\frac{1}{2}^{\circ}$ (WSW. $\frac{1}{8}$ W.) to Moose Peak Lighthouse; thence 233° (WSW. $\frac{1}{4}$ W.) to Little Pond Head; from Pond Point, Great Wass Island, 239° (WSW. $\frac{3}{4}$ W.) to outer side of Crumple Island; thence 248° (W. $\frac{3}{8}$ S.) to Petit Manan Lighthouse.

ALL HARBORS ON THE COAST OF MAINE, NEW HAMPSHIRE, AND MASSACHUSETTS BETWEEN PETIT MANAN LIGHTHOUSE, ME., AND CAPE ANN LIGHTHOUSES, MASS.—A line drawn from Petit Manan Lighthouse $205\frac{1}{2}^{\circ}$ (SW. $\frac{1}{8}$ S.), 26 $\frac{1}{2}$ miles, to Mount Desert Lighthouse; thence $250\frac{1}{2}^{\circ}$ (W. $\frac{1}{8}$ S.), about 33 miles, to Matinicus Rock Lighthouses; thence $267\frac{1}{2}^{\circ}$ (WNW. $\frac{7}{8}$ W.), 23 $\frac{1}{2}$ miles, to Monhegan Island Lighthouse; thence 260° (W. $\frac{1}{2}$ N.), 19 $\frac{1}{2}$ miles, to Seguin Lighthouse; thence 233° (WSW.), 18 $\frac{1}{4}$ miles, to Cape Elizabeth light vessel *No. 74*; thence $214\frac{3}{4}^{\circ}$ (SW. $\frac{3}{8}$ W.), 29 $\frac{1}{2}$ miles, to Boon Island Lighthouse; thence $210\frac{1}{2}^{\circ}$ (SW.), 11 miles, to Anderson Ledge Spindle, off Isles of Shoals Lighthouse; thence $176\frac{1}{4}^{\circ}$ (S. $\frac{7}{8}$ W.), 19 $\frac{1}{2}$ miles, to Cape Ann Lighthouses, Mass.

BOSTON HARBOR.—From Eastern Point Lighthouse 215° (SW. $\frac{1}{4}$ W.), 15 $\frac{1}{4}$ miles, to The Graves Lighthouse; thence $139\frac{1}{4}^{\circ}$ (SSE. $\frac{1}{2}$ E.), 7 $\frac{1}{2}$ miles, to Minots Ledge Lighthouse.

ALL HARBORS IN CAPE COD BAY, MASS.—A line drawn from Plymouth (Garnet) Lighthouses $77\frac{1}{2}^{\circ}$ (E. $\frac{1}{8}$ S.), 16 $\frac{1}{4}$ miles, to Race Point Lighthouse.

NANTUCKET SOUND, VINEYARD SOUND, BUZZARDS BAY, NARRAGANSETT BAY, BLOCK ISLAND SOUND, AND EASTERLY ENTRANCE TO LONG ISLAND SOUND.—A line drawn from Chatham Lighthouses, Mass., 146° (S. by E. $\frac{7}{8}$ E.), 4 $\frac{3}{8}$ miles, to Pollock Rip Shoals light vessel *No. 73*; thence 142° (SSE. $\frac{1}{8}$ E.), 12 $\frac{1}{4}$ miles, to Great Round Shoal Entrance Gas and Whistling Buoy (PS); thence 229° (SW. by W. $\frac{1}{2}$ W.), 14 $\frac{1}{2}$ miles, to Sankaty Head Lighthouse; from Smith Point, Nantucket Island, 265° (W. $\frac{5}{8}$ N.), 25 $\frac{1}{2}$ miles, to southeasterly point No Mans Land; from westerly point No Mans Land, 359° (N. by E.), 5 $\frac{1}{4}$ miles, to Gay Head Lighthouse; thence $250\frac{1}{4}^{\circ}$ (W. $\frac{3}{4}$ S.), 34 $\frac{1}{2}$ miles, to Block Island Southeast Lighthouse; thence $250\frac{1}{2}^{\circ}$ (W. $\frac{3}{4}$ S.), 14 $\frac{1}{4}$ miles, to Montauk Point Lighthouse, on the easterly end of Long Island, N. Y.

NEW YORK HARBOR.—A line drawn from Roekaway Point Life-Saving Station $167\frac{1}{4}^{\circ}$ (S. $\frac{1}{4}$ E.), 6 $\frac{1}{4}$ miles, to Ambrose Channel light vessel *No. 87*; thence $238\frac{1}{2}^{\circ}$ (WSW.), 8 $\frac{1}{4}$ miles, to Navesink (southerly) Lighthouse.

PHILADELPHIA HARBOR AND DELAWARE BAY.—A line drawn from Cape May Lighthouse 200° (SSW. $\frac{3}{8}$ W.), 8 $\frac{1}{2}$ miles, to Overfalls light vessel *No. 69*; thence $246\frac{1}{4}^{\circ}$ (WSW. $\frac{1}{2}$ W.), 3 $\frac{1}{8}$ miles, to Cape Henlopen Lighthouse.

BALTIMORE HARBOR AND CHESAPEAKE BAY.—A line drawn from Cape Charles Lighthouse $188\frac{1}{4}^{\circ}$ (S. by W. $\frac{1}{8}$ W.), 10 miles, to Outer Entrance Whistling Buoy, 2; thence $241\frac{1}{4}^{\circ}$ (SW. by W. $\frac{7}{8}$ W.), 4 miles, to Cape Henry Lighthouse.

CHARLESTON HARBOR.—A line drawn from Ferris Wheel, on Isle of Palms, 154° (SSE. $\frac{1}{4}$ E.), 7 miles, to Charleston light vessel *No. 34*; thence 259° (W. $\frac{7}{8}$ S.), through Charleston Whistling Buoy 6C, 7 $\frac{1}{8}$ miles, until Charleston Lighthouse bears 350° (N. $\frac{7}{8}$ W.); thence 270° (W.), 2 $\frac{1}{2}$ miles, to the beach of Folly Island.

SAVANNAH HARBOR AND CALIBOGUE SOUND.—A line drawn from Braddock Point, Hilton Head Island, 149° (SSE. $\frac{3}{4}$ E.), 9 $\frac{3}{4}$ miles, to Tybee Gas and Whistling Buoy, T (PS); thence 270° (W.) to the beach of Tybee Island.

ST. SIMON SOUND (BRUNSWICK HARBOR) AND ST. ANDREW SOUND.—From hotel on beach of St. Simon Island $1\frac{1}{2}$ mile 60° (NE. by E. $\frac{3}{4}$ E.) from St. Simon Lighthouse, $130\frac{1}{4}^\circ$ (SE. $\frac{1}{2}$ E.), $6\frac{1}{2}$ miles, to St. Simon Gas and Whistling Buoy (PS); thence 192° (S. by W.), $8\frac{1}{2}$ miles, to St. Andrew Sound Bar Buoy (PS); thence 270° (W. $\frac{1}{2}$ S.), $4\frac{1}{2}$ miles, to the shore of Little Cumberland Island.

ST. JOHNS RIVER, FLA.—A straight line from the outer end of the northerly jetty to the outer end of the southerly jetty.

FLORIDA REEFS AND KEYS.—A line drawn from the easterly end of the northerly jetty, at the entrance to the dredged channel $\frac{1}{2}$ mile northerly of Norris Cut, $114\frac{1}{2}^\circ$ (ESE.), $1\frac{1}{2}$ miles, to Florida Reefs North End Beacon, W; thence $178\frac{1}{4}^\circ$ (S. $\frac{1}{2}$ E.), $7\frac{1}{4}$ miles, to Biscayne Bay Sea Bell Buoy, 1; thence $181\frac{1}{4}^\circ$ (S.), $2\frac{3}{4}$ miles, to Fowey Rocks Lighthouse; thence 188° (S. $\frac{1}{2}$ W.), $6\frac{3}{4}$ miles, to Triumph Reef Beacon, O; thence 193° (S. by W.), $4\frac{1}{2}$ miles, to Ajax Reef Beacon, M; thence $194\frac{1}{2}^\circ$ (S. by W. $\frac{1}{2}$ W.), 2 miles, to Pacific Reef Beacon, L; thence $196\frac{1}{2}^\circ$ (S. by W. $\frac{3}{4}$ W.), 5 miles, to Turtle Harbor Sea Buoy, 2; thence 210° (SSW. $\frac{1}{2}$ W.), $4\frac{1}{2}$ miles, to Carysfort Reef Lighthouse; thence $209\frac{1}{2}^\circ$ (SSW. $\frac{1}{2}$ W.), $5\frac{3}{4}$ miles, to Elbow Reef Beacon, J; thence 218° (SW. $\frac{3}{4}$ S.), $7\frac{3}{4}$ miles, to French Reef Beacon, G; thence $220\frac{1}{2}^\circ$ (SW. $\frac{1}{2}$ S.), 2 miles, to Molasses Reef Beacon, T; thence $234\frac{1}{4}^\circ$ (SW. $\frac{5}{8}$ W.), 6 miles, to Conch Reef Beacon, E; thence 235° (SW. $\frac{3}{4}$ W.) through Crocker Reef Beacon, D, $10\frac{1}{4}$ miles, to Alligator Reef Lighthouse; thence 238° (SW. by W.), 9 miles, to Tennessee Reef Beacon, 7; thence $222\frac{1}{4}^\circ$ (SW. $\frac{1}{2}$ S.), 2 miles, to Tennessee Reef Buoy, 4; thence 251° (WSW. $\frac{1}{2}$ W.), 10 $\frac{1}{2}$ miles, to Coffins Patches Beacon, C; thence 247° (SW. by W. $\frac{3}{4}$ W.), $8\frac{3}{4}$ miles, to Sombrero Key Lighthouse; thence $254\frac{1}{4}^\circ$ (WSW. $\frac{1}{2}$ W.), 17 miles, to Looe Key Beacon, 6; thence $257\frac{1}{4}^\circ$ (WSW. $\frac{3}{4}$ W.), $6\frac{3}{4}$ miles, to American Shoal Lighthouse; thence $253\frac{1}{2}^\circ$ (WSW. $\frac{3}{4}$ W.), $2\frac{7}{8}$ miles, to Maryland Shoal Beacon, S; thence 259° (WSW. $\frac{3}{4}$ W.), $5\frac{1}{4}$ miles, to Eastern Sambo Beacon, A; thence $256\frac{1}{2}^\circ$ (WSW. $\frac{1}{2}$ W.), $2\frac{1}{4}$ miles, to Western Sambo Beacon, R; thence $252\frac{1}{4}^\circ$ (WSW. $\frac{1}{4}$ W.), $1\frac{1}{2}$ miles, to Western Sambo Buoy, 2; thence $256\frac{1}{2}^\circ$ (WSW. $\frac{5}{8}$ W.), $3\frac{1}{4}$ miles, to Key West Entrance Gas Buoy (PS); thence 262° (W. by S.), $4\frac{1}{4}$ miles, to Sand Key Lighthouse; thence 261° (W. by S.), $2\frac{3}{4}$ miles, to Western Dry Rocks Beacon, 2; thence $268\frac{3}{4}^\circ$ (W. $\frac{3}{8}$ S.), $3\frac{1}{2}$ miles, through Satan Shoal Buoy (HS) to Vestal Shoal Buoy, 1; thence $273\frac{1}{4}^\circ$ (W. $\frac{1}{8}$ N.), $5\frac{1}{4}$ miles, to Coal Bin Rock Buoy (HS); thence $324\frac{1}{4}^\circ$ (NW. $\frac{3}{8}$ N.), $7\frac{1}{4}$ miles, to Conch Key; from northwesterly point Marquesas Keys $61\frac{1}{4}^\circ$ (NE. by E. $\frac{1}{2}$ E.), $4\frac{1}{8}$ miles, to North Entrance Buoy (PS), Boca Grande Channel; thence 84° (E. $\frac{3}{4}$ N.), $9\frac{3}{4}$ miles, to Northwest Channel Entrance Bell Buoy (PS), Northwest Channel into Key West; thence $68\frac{1}{4}^\circ$ (NE. by E. $\frac{7}{8}$ E.), $23\frac{1}{4}$ miles, to northerly side of Content Keys; thence $48\frac{1}{2}^\circ$ (NE. $\frac{1}{2}$ E.), $29\frac{1}{2}$ miles, to East Cape, Cape Sable.

CHARLOTTE HARBOR AND PUNTA GORDA, FLA.—Eastward of Entrance Bell Buoy (PS), off Boca Grande, and in Charlotte Harbor, in Pine Island Sound and Matlacha Pass. Pilot Rules for Western Rivers apply in Peace and Myacca Rivers north of a 250° and 70° (WSW. and ENE.) line through Mangrove Point Light; and in Caloosahatchee River northward of the steamboat wharf at Puntarasa.

TAMPA BAY AND TRIBUTARIES, FLA.—From the southerly end of Long Key $245\frac{1}{4}^\circ$ (SW. by W. $\frac{5}{8}$ W.), 9 miles, to Tampa Bay Gas and Whistling Buoy (PS); thence $128\frac{1}{2}^\circ$ (SE. $\frac{3}{4}$ E.), $6\frac{1}{4}$ miles, to Bar Bell Buoy (PS) at the entrance to Southwest Channel; thence $102\frac{1}{2}^\circ$ (E. $\frac{7}{8}$ S.), $2\frac{3}{4}$ miles, to the house on the north end of Anna Maria Key. Pilot Rules for Western Rivers apply in Manatee River inside Entrance Buoy (PS); in Hillsboro River inside Barrel Stake Beacon.

ST. GEORGE SOUND, APALACHICOLA BAY, CARRABELLE AND APALACHICOLA RIVERS, AND ST. VINCENT SOUND, FLA.—North of a line from Lighthouse Point 246° (SW. by W. $\frac{5}{8}$ W.), $13\frac{1}{4}$ miles, to southeasterly end of Dog Island; to northward of East Pass Bell Buoy 1 at the entrance to East Pass, and inside West Pass Bell Buoy (PS) at the seaward entrance to West Pass. Pilot Rules for Western Rivers apply in Carrabelle River and when on the range and crossing the bar at the entrance; in Apalachicola River and northward of Five-Foot Lump Buoy, 5, when crossing the bar.

PENSACOLA HARBOR.—From Caucus Cut Entrance Whistling Buoy 1A $8\frac{1}{2}^\circ$ (N. $\frac{3}{8}$ E.) tangent to easterly side of Fort Pickens, to the shore of Santa Rosa Island, and from the Whistling Buoy northward in the buoyed channel through Caucus Shoal.

MOBILE HARBOR AND BAY.—From Outer Whistling Buoy (PS) 40° (NE. by N.) to shore of Mobile Point, and from the Whistling Buoy 320° (NW.) to the shore of Dauphin Island. Pilot Rules for Western Rivers apply in Mobile River above Battery Gladden Light.

SOUNDS, LAKES, AND HARBORS ON THE COASTS OF ALABAMA, MISSISSIPPI, AND LOUISIANA, BETWEEN MOBILE BAY ENTRANCE AND THE DELTA OF THE MISSISSIPPI RIVER.—From Sand Island Lighthouse 259° (WSW. $\frac{1}{2}$ W.), $43\frac{1}{2}$ miles, to Chandeleur Lighthouse; westward of Chandeleur and Errol Islands, and west of a line drawn from the southwesterly point of Errol Island 182° (S. $\frac{1}{4}$ E.), $23\frac{1}{4}$ miles, to Pass a Loutre Lighthouse. Pilot Rules for Western Rivers apply in Pascagoula River, and in the dredged cut at the entrance to the river, above Pascagoula River Entrance Light, A, marking the entrance to the dredged cut.

NEW ORLEANS HARBOR AND THE DELTA OF THE MISSISSIPPI RIVER.—Inshore of a line drawn from the outermost mud lump showing above low water at the entrance to Pass a Loutre to a similar lump off the entrance to Northeast Pass; thence to a similar lump off the entrance to Southeast Pass; thence to the outermost aid to navigation off the entrance to South Pass; thence to the outermost aid to navigation off the entrance to Southwest Pass; thence northerly, about $18\frac{1}{2}$ miles, to the westerly point of the entrance to Jaque Bay.

SABINE PASS, TEX.—Pilot Rules for Western Rivers apply to Sabine Pass northward of Sabine Pass Whistling Buoy (PS), and in Sabine Lake and its tributaries. Outside of this buoy the International Rules apply.

GALVESTON HARBOR.—A line drawn from Galveston North Jetty Light 164° (SSE. $\frac{1}{2}$ E.), $2\frac{3}{4}$ miles, to Galveston Bar Gas Buoy (PS); thence $312\frac{1}{2}^{\circ}$ (NW. $\frac{1}{2}$ W.), $1\frac{3}{4}$ miles, to Galveston (S.) Jetty Light.

BRAZOS RIVER, TEX.—Pilot Rules for Western Rivers apply in the Brazos River above the outer ends of the jetties. International Rules apply outside the ends of the jetties.

SAN DIEGO HARBOR.—A line drawn from southerly tower Coronado Hotel $221\frac{1}{4}^{\circ}$ (SSW. $\frac{3}{4}$ W.), $4\frac{1}{4}$ miles, to Outside Bar Whistling Buoy, SD, (PS); thence $356\frac{3}{4}^{\circ}$ (N. by W. $\frac{3}{4}$ W.), $2\frac{3}{4}$ miles, to Point Loma Lighthouse.

SAN FRANCISCO HARBOR.—A line drawn from South Side Life-Saving Station $280\frac{3}{4}^{\circ}$ (W. $\frac{3}{4}$ S.), 9 miles, to San Francisco Lightvessel, No. 70; thence $37\frac{1}{2}^{\circ}$ (N. by E. $\frac{1}{4}$ E.), to westerly peak at entrance to Frank Valley.

COLUMBIA RIVER ENTRANCE.—A line drawn from Fort Stevens, on Point Adams, 267° (SW. by W. $\frac{3}{4}$ W.), 9 miles, to Columbia River Light Vessels; thence 35° (N. by E. $\frac{1}{2}$ E.), $7\frac{1}{4}$ miles, to North Head Lighthouse.

JUAN DE FUCA STRAIT, WASHINGTON AND PUGET SOUNDS.—A line drawn from New Dungeness Lighthouse $19\frac{1}{2}^{\circ}$ (N. $\frac{1}{2}$ W.), $17\frac{1}{4}$ miles, to Cattle Point Light, on southeasterly point of San Juan Island (Mount Constitution, on Orcas Island, is in range with Cattle Point Light on this line); from Bellevue Point, San Juan Island, $335\frac{3}{4}^{\circ}$ (NW. $\frac{3}{4}$ W.), to Kellett Bluff, Henry Island; thence 346° (NW. $\frac{3}{4}$ N.) to Turn Point Light; thence $70\frac{1}{2}^{\circ}$ (NE. $\frac{1}{2}$ E.), $8\frac{3}{4}$ miles, to westerly point of Skipjack Island; thence $37\frac{3}{4}^{\circ}$ (N. by E. $\frac{1}{2}$ E.), $4\frac{1}{4}$ miles, to Patos Islands Light; thence $337\frac{1}{2}^{\circ}$ (NW. $\frac{1}{2}$ W.), 12 miles, to Point Roberts Light.

GENERAL RULE.—At all buoyed entrances from seaward to bays, sounds, rivers, or other estuaries for which specific lines have not been described, inland rules shall apply inshore of a line approximately parallel with the general trend of the shore, drawn through the outermost buoy or other aid to navigation of any system of aids.

REGULATION OF MOTOR BOATS.

AN ACT TO AMEND LAWS FOR PREVENTING COLLISIONS OF VESSELS AND TO REGULATE EQUIPMENT OF CERTAIN MOTOR BOATS ON THE NAVIGABLE WATERS OF THE UNITED STATES.

Be it enacted by the Senate and House of Representatives of the United States of America in Congress assembled, That the words "motor boat" where used in this Act shall include every vessel propelled by machinery and not more than sixty-five feet in length except tug boats and tow boats propelled by steam. The length shall be measured from end to end over the deck, excluding sheer: *Provided,* That the engine, boiler, or other operating machinery shall be subject to inspection by the local inspectors of steam vessels, and to their approval of the design thereof, on all said motor boats, which are more than forty feet in length, and which are propelled by machinery driven by steam.

SEC. 2. That motor boats subject to the provisions of this Act shall be divided into classes as follows:

Class one. Less than twenty-six feet in length.

Class two. Twenty-six feet or over and less than forty feet in length.

Class three. Forty feet or over and not more than sixty-five feet in length.

SEC. 3. That every motor boat in all weathers from sunset to sunrise shall carry the following lights, and during such time no other lights which may be mistaken for those prescribed shall be exhibited.

(a) Every motor boat of class one shall carry the following lights:

First. A white light aft to show all around the horizon.

Second. A combined lantern in the fore part of the vessel and lower than the white light aft showing green to starboard and red to port, so fixed as to throw the light from right ahead to two points abaft the beam on their respective sides.

(b) Every motor boat of classes two and three shall carry the following lights:

First. A bright white light in the fore part of the vessel as near the stem as practicable, so constructed as to show an unbroken light over an arc of the horizon of twenty points of the compass, so fixed as to throw the light ten points on each side of the vessel, namely, from right ahead to two points abaft the beam on either side. The glass or lens shall be of not less than the following dimensions:

Class two. Nineteen square inches.

Class three. Thirty-one square inches.

Second. A white light aft to show all around the horizon.

Third. On the starboard side a green light so constructed as to show an unbroken light over an arc of the horizon of ten points of the compass, so fixed as to throw the light from right ahead to two points abaft the beam on the starboard side. On the port side a red light so constructed as to show an unbroken light over an arc of the horizon of ten points of the compass, so fixed as to throw the light from right ahead to two points abaft the beam on the port side. The glasses or lenses in the said side lights shall be of not less than the following dimensions on motor boats of—

Class two. Sixteen square inches.

Class three. Twenty-five square inches.

On and after July first, nineteen hundred and eleven, all glasses or lenses prescribed by paragraph (b) of section three shall be fresnel or fluted. The said lights shall be fitted with inboard screens of sufficient height and so set as to prevent these lights from being seen across the bow and shall be of not less than the following dimensions on motor boats of—

Class two. Eighteen inches long.

Class three. Twenty-four inches long:

Provided, That motor boats as defined in this Act, when propelled by sail and machinery or under sail alone, shall carry the colored lights suitably screened but not the white lights prescribed by this section.

SEC. 4. (a) Every motor boat under the provisions of this Act shall be provided with a whistle or other sound-producing mechanical appliance capable of producing a blast of two seconds or more in duration, and in the case of such boats so provided a blast of at least two seconds shall be deemed a prolonged blast within the meaning of the law.

(b) Every motor boat of class two or three shall carry an efficient fog horn.

(c) Every motor boat of class two or three shall be provided with an efficient bell, which shall be not less than eight inches across the mouth, on board of vessels of class three.

SEC. 5. That every motor boat subject to any of the provisions of this Act, and also all vessels propelled by machinery other than by steam more than sixty-five feet in length, shall carry either life-preservers, or life belts, or buoyant cushions, or ring buoys or other device, to be prescribed by the Secretary of Commerce and Labor, sufficient to sustain afloat every person on board and so placed as to be readily accessible. All motor boats carrying passengers for hire shall carry one life-preserver of the sort prescribed by the regulations of the board of supervising inspectors for every passenger carried, and no such boat while so carrying passengers for hire shall be operated or navigated except in charge of a person duly licensed for such service by the local board of inspectors. No examination shall be required as the condition of obtaining such a license, and any such license shall be revoked or suspended by the local board of inspectors for misconduct, gross negligence, recklessness in navigation, intemperance, or violation of law on the part of the holder, and if revoked, the person holding such license shall be incapable of obtaining another such license for one year from the date of revocation: *Provided*, That motor boats shall not be required to carry licensed officers except as required in this Act.

SEC. 6. That every motor boat and also every vessel propelled by machinery other than by steam, more than sixty-five feet in length, shall carry ready for immediate use the means of promptly and effectually extinguishing burning gasoline.

SEC. 7. That a fine not exceeding one hundred dollars may be imposed for any violation of this Act. The motor boat shall be liable for the said penalty and may be seized and proceeded against, by way of libel, in the district court of the United States for any district within which such vessel may be found.

SEC. 8. That the Secretary of Commerce and Labor shall make such regulations as may be necessary to secure the proper execution of this Act by collectors of customs and other officers of the Government. And the Secretary of the Department of Commerce and Labor, may upon application therefor, remit or mitigate any fine, penalty, or forfeiture relating to motor boats except for failure to observe the provisions of section six of this Act.

SEC. 9. That all laws and parts of laws only in so far as they are in conflict herewith are hereby repealed: *Provided*, That nothing in this Act shall be deemed to alter or amend acts of Congress embodying or revising international rules for preventing collisions at sea.

PART VI

OF THE

FORTY-FOURTH ANNUAL LIST OF VESSELS OF THE UNITED STATES, 1912.

LIST OF SEAGOING MERCHANT VESSELS, ARRANGED IN THE ORDER OF SIGNAL LETTERS, AND OF YACHTS HAVING SIGNAL LETTERS; ALSO OF GOVERNMENT VESSELS CARRYING DISTINGUISHING SIGNALS.

LIST OF SEAGOING MERCHANT VESSELS, ARRANGED IN THE ORDER OF SIGNAL LETTERS.

[Steel vessels in SMALL CAPITALS, iron vessels in *italics*.]

ABBREVIATIONS:

Bk. = bark. Bgn. = brigantine. *Sch. = schooner-barge. St. s. = steam screw.
 Bkn. = barkentine. Ga. s. = gas screw. Shp. = shlp. St. p. = steam side-wheel.
 Bg. = brig. Sch. = schooner. Slp. = sloop. *St. p. = steam stern-wheel.
 ☉ = equipped with wireless apparatus.

Official No.	Signal letters.	Rlg.	Decks.	Masts.	Name of vessel.	Gross tonnage.	Net tonnage.	Length.	Breadth.	Depth.	When built.	Where built.	Home port (where permanent document issues).	Name of managing or principal owner.
293	H. B. M. G.	St. s.	3	2	<i>Aries</i>	832	559	<i>Feet.</i> 196.0	<i>Feet.</i> 27.5	<i>Feet.</i> 15.9	1862	Sunderland, England.	Baltimore, Md.....	Merchants & Miners' Transportation Co.
555	H. B. P. G.	Sch.	1	2	A. G. Pease.....	74	71	81.0	25.7	6.4	1854	Middletown, Conn.	Hartford, Conn.....	Frank Brainerd.
649	H. B. R. L.	Sch.	1	2	A. F. Kindberg.....	226	196	112.3	29.3	10.2	1865	East Haven, Conn.	Bangor, Me.....	Eastern Mfg. Co.
701	H. B. S. F.	Sch.	1	2	Andrew Peters.....	117	98	91.1	23.2	8.1	1854	Columbia, Me.....	Calais, Me.....	C. F. Hutchins.
4250	H. D. F. M.	St. s.	2	2	<i>Underwriter</i>	327	163	120.8	26.1	14.8	1863	Philadelphia, Pa.	Boston, Mass.....	Boston Towboat Co.
4879	H. D. S. B.	St. p.	1	0	Chrystenah.....	571	417	196.5	30.2	9.3	1866	Nyaack, N. Y.	New York, N. Y.....	David C. Woolsey.
5033	H. D. W. K.	St. p.	1	0	City of Newport.....	561	468	177.5	28.5	8.8	1863	New York, N. Y.	Providence, R. I.....	Providence, Fall River & Newport Steamboat Co.
5109	H. F. B. D.	Sch.	1	2	Clara Jane.....	124	99	86.5	25.5	8.0	1864	Pembroke, Me.....	Calais, Me.....	Thomas W. Hinckley
6349	H. F. L. K.	Sch.	1	2	C. B. Clark.....	194	162	105.4	27.4	8.4	1866	Camden, N. J.	Bangor, Me.....	Eastern Mfg. Co.
6373	H. F. L. N.	*Sch.	1	3	Doris.....	728	719	222.0	36.2	16.0	1864	New York, N. Y.	New York, N. Y.....	Degnon Contracting Co.
7180	H. F. N. V.	Sch.	1	2	Ella F. Crowell.....	164	135	93.8	26.4	7.0	1864	East Haven, Conn.	Thomaston, Me.....	George Elliot.
7621	H. F. V. D.	Sch.	1	2	Robert W.....	93	82	82.0	26.0	7.0	1847	Piermont, N. Y.	Bangor, Me.....	Mount Waldo Granite Works.
7740	H. G. B. S.	Sch.	1	3	Edwin R. Kirk.....	264	224	126.0	31.0	10.1	1864	Keyport, N. J.	New York, N. Y.....	George E. Hammond.
7829	H. G. F. L.	Sch.	1	2	E. C. Gates.....	133	103	100.0	27.0	7.3	1857	Perry, Me.	do.....	Volkert Schmidt.
9052	H. G. L. J.	*Sch.	1	3	Falcon.....	511	491	163.0	34.4	14.5	1861	Mystic Bridge, Conn.	Perth Amboy, N. J.	James Hughes.
9230	H. G. P. F.	Sch.	1	2	Franconia.....	136	129	92.0	25.5	8.3	1862	Surry, Me.	Machias, Me.....	John M. Mitchell.
9412	H. G. R. Q.	Sch.	1	2	Fleetwing.....	111	111	104.9	23.3	9.3	1865	New York, N. Y.	New York, N. Y.....	Lawrence Mathisen.
9477	H. G. S. T.	Sch.	1	2	Fred Tyler.....	114	108	98.0	21.2	7.9	1848	Philadelphia, Pa.	do.....	J. E. Smith.
9482	H. G. S. V.	Sch.	1	2	Fly.....	113	108	90.5	26.1	6.7	1856	Camden, N. J.	do.....	Baxter Wrecking Co.
10105	H. J. B. M.	Sch.	1	2	George E. Prescott.....	139	109	89.5	24.0	8.0	1848	Camden, Me.	Rockland, Me.....	George M. Brainard.
10361	H. J. F. L.	Bk.	1	3	Grey Hound.....	177	169	95.0	24.4	12.2	1851	New Bedford, Mass.	New Bedford, Mass.	A. L. Sylvia.
10586	H. J. N. P.	Sch.	1	3	N. E. Ayer.....	249	199	114.9	29.8	8.7	1865	Milton, Del.	Bangor, Me.....	Eastern Mfg. Co.
11291	H. J. T. L.	Stt.	1	2	Helen P.....	145	101	104.0	28.2	7.6	1864	East Haddam, Conn.	Hartford, Conn.....	Frank Brainerd.
11328	H. J. V. G.	Sch.	1	2	Helen.....	149	122	97.9	27.7	8.0	1864	New Bedford, Mass.	Rockland, Me.....	Rockland - Rockport Lime Co.
11477	H. K. D. B.	*Sch.	1	3	Hatteras.....	788	754	171.5	33.5	18.8	1865	Brooklyn, N. Y.	New York, N. Y.....	D., L. & W. R. R. Co.
11527	H. K. D. P.	Sch.	1	2	Horizon.....	109	104	102.0	21.7	7.2	1857	Stratford, Conn.	do.....	Chas. E. Gremmels.
12026	H. K. G. M.	Sch.	1	2	Izetta.....	199	189	107.0	27.5	9.0	1865	Brewer, Me.	Bangor, Me.....	Eastern Mfg. Co.
12574	H. K. N. V.	Sch.	1	2	July Fourth.....	120	114	89.9	26.2	8.0	1863	do.....	Rockland, Me.....	I. L. Snow & Co.
12581	H. K. P. F.	Sch.	1	2	Jonathan Cone.....	122	116	101.6	20.6	8.0	1855	Camden, Me.	New York, N. Y.....	Henry McCann.
12925	H. L. C. G.	Sch.	1	2	Julia A. Berkele.....	168	160	105.5	25.0	7.9	1866	East Haven, Conn.	do.....	John Graham.
13118	H. L. F. G.	Shp.	2	3	Jacob A. Stantler.....	1,198	1,198	175.0	37.0	23.3	1856	Brooklyn, N. Y.	do.....	Arbuckle Deep-Sea Hotel Co.
13240	H. L. K. D.	Sch.	1	2	J. S. Terry.....	124	118	104.4	22.4	7.2	1864	East Haddam, Conn.	Stonington, Conn..	Henry R. Segar.
13388	H. L. P. B.	Sch.	1	2	Jesse L. Leach.....	247	235	110.0	30.0	9.7	1863	Baltimore, Md.	New York, N. Y.....	Cornellus Daly

SEAGOING VESSELS, ARRANGED IN THE ORDER OF SIGNAL LETTERS--Continued.

[Steel vessels in SMALL CAPITALS, Iron vessels in *italics*.]

Official No.	Signal letters.	Rtg.	Decks.	Masts.	Name of vessel.	Gross tonnage.	Net tonnage.	Length.	Breadth.	Depth.	When built.	Where built.	Home port (where permanent document issues).	Name of managor or principal owner.
								<i>Feet.</i>	<i>Feet.</i>	<i>Feet.</i>				
13398	H. L. P. K.	Sch.	1	2	James L. Maloy....	174	147	102.0	28.5	7.9	1863	Milton, Del.....	Bath, Me.....	M. G. Shaw Lumber Co.
14023	H. L. T. C.	Bk.	2	3	Kate Davenport....	1,248	1,175	189.4	37.0	24.0	1866	Bath, Me.....	Seattle, Wash.....	Pacific Coast & Norway Packing Co.
14092	H. L. V. S.	Sch.	1	2	Kolon.....	150	142	95.5	25.3	8.5	1866	East Machias, Me.....	Machias, Me.....	Clarence A. Small.
14643	H. M. D. K.	Sch.	1	2	Letitia.....	245	233	112.0	28.5	10.4	1867	Salem, Mass.....	San Francisco, Cal.....	Oakland Whaling & Tpn. Co.
14723	H. M. D. W.	Sch.	1	2	Loduskla.....	108	102	86.0	24.3	8.2	1851	Freeport, Me.....	Bangor, Me.....	Est. Clara E. Thayer.
14860	H. M. G. K.	Sch.	1	3	Lottie Beard.....	303	288	118.1	29.1	9.2	1866	Fairhaven, Mass.....	do.....	O. E. Kendall.
15065	H. M. N. G.	Sch.	1	2	Lizzie D. Small....	190	167	109.3	27.2	8.2	1866	Camden, N. J.....	do.....	Eastern Mfg. Co.
16791	H. N. D. S.	Bk.	2	3	Morning Star.....	238	226	104.6	25.6	15.1	1853	Dartmouth, Mass.....	New Bedford, Mass.....	William R. Wing.
16886	H. N. G. Q.	Sch.	1	2	Moonlight.....	198	160	107.9	30.3	9.3	1855	Bellville, N. J.....	Calais, Me.....	George H. Eaton.
17170	H. N. R. M.	Sch.	1	2	Mary Weaver.....	222	187	110.0	26.8	9.0	1867	Philadelphia, Pa.....	Portland, Me.....	Albert B. Hall.
18127	H. N. V. K.	Sch.	1	2	Fred Snow.....	105	99	78.6	26.6	7.9	1855	Athens, N. Y.....	New York, N. Y.....	Joseph W. Tuto.
18136	H. N. V. Q.	Sch.	1	2	Northern Light.....	139	116	90.0	26.6	9.0	1865	Tremont, Me.....	S. W. Harbor, Me.....	Charles Robbins.
18161	H. N. V. W.	Sch.	1	2	Neptune.....	109	92	84.0	23.7	7.7	1850	East Machias, Me.....	Machias, Me.....	W. A. Johnson.
18860	H. P. G. D.	Sch.	1	2	Orozumbo.....	147	121	97.0	25.0	8.8	1854	Gouldsboro, Me.....	Boston, Mass.....	Stetson, Cutler & Co.
18933	H. P. G. W.	Sch.	1	2	Oliver Ames.....	456	433	134.4	33.2	17.1	1866	Berkley, Mass.....	New York, N. Y.....	Charles E. Grummels.
19055	H. P. K. V.	Sch.	1	2	Oakes Ames.....	254	209	118.0	30.8	7.0	1862	Noank, Conn.....	Portland, Me.....	James W. Parker.
19096	H. P. L. R.	*Sch.	1	3	William L. Creegan.	556	547	232.0	40.0	10.0	1864	New York, N. Y.....	New York, N. Y.....	Degnon Contracting Co.
19787	H. P. Q. W.	Bk.	2	3	Platina.....	214	203	94.0	25.3	15.2	1847	Rochester, Mass.....	New Bedford, Mass.....	Benjamin Costa.
116693	H. P. T. S.	St. s.	5	2	ST. PAUL.....	11,629	5,874	535.5	63.0	26.8	1895	Philadelphia, Pa.....	New York, N. Y.....	International Mercantile Marine Co.
20147	H. P. T. W.	St. s.	1	1	Palmer.....	124	107	100.0	23.0	10.9	1865	do.....	New London, Conn.....	Justin Peckham.
21112	H. Q. B. P.	Sch.	1	2	R. L. Tay.....	151	120	105.0	27.5	7.7	1857	Milford, Del.....	Bangor, Me.....	Eastern Mfg. Co.
21518	H. Q. L. B.	Sch.	1	2	Rebecca G. Whilldin.	220	188	105.5	28.5	9.5	1853	do.....	Calais, Me.....	George H. Eaton.
22152	H. Q. N. M.	St. p.	1	2	Greenport.....	1,413	1,260	244.2	35.2	12.8	1866	New York, N. Y.....	New York, N. Y.....	Hudson Navigation Co.
22437	H. Q. V. G.	Sch.	1	2	Sally W. Ponder....	107	102	86.6	25.4	6.4	1855	Milton, Del.....	do.....	Martin Hansen.
22932	H. R. K. N.	Sch.	1	2	St. Croix.....	234	190	112.0	28.5	9.3	1866	Calais, Me.....	Boston, Mass.....	Daniel S. Emery.
22976	H. R. L. W.	Sch.	1	2	Samuel Castner, Jr.	239	200	119.8	29.3	10.0	1863	Milford, Del.....	Calais, Me.....	John G. Hurdie.
23000	H. R. M. Q.	St. p.	1	0	Tolchester.....	671	542	211.7	29.0	9.6	1860	Chester, Pa.....	New York, N. Y.....	Excursion and Transportation Co.
24267	H. R. S. W.	Sch.	1	2	T. Towner.....	197	152	97.0	25.5	10.4	1860	New Haven, Conn.....	New Bedford, Mass.....	James B. Avery.
24449	H. S. B. D.	*Sch.	1	2	Pequot.....	705	662	220.2	35.7	14.3	1864	New York, N. Y.....	New London, Conn.....	Thames Towboat Co.
26095	H. S. J. L.	Sch.	1	2	Wm. A. Grozier....	116	111	91.6	22.5	8.9	1865	Keenebunk, Me.....	New Bedford, Mass.....	John Z. Silva.
116669	H. S. P. T.	St. s.	5	2	St. Louis.....	11,629	5,893	535.5	63.0	26.8	1895	Philadelphia, Pa.....	New York, N. Y.....	International Mercantile Marine Co.
26649	H. S. T. N.	Sch.	1	2	Robert McClintock.	154	125	96.0	26.7	7.4	1858	Norwalk, Conn.....	Baltimore, Md.....	Joseph M. White.
5241	H. T. L. V.	Sch.	1	2	Charlie and Willie..	123	117	88.9	24.0	8.2	1849	Damariscotta, Me.....	Rockland, Me.....	Herbert B. Webber.
5251	H. T. L. W.	Sch.	1	2	Catawamteak.....	148	119	88.0	22.8	8.8	1864	Rockland, Me.....	do.....	C. L. Kalloch.
13660	H. V. Q. L.	Sch.	1	2	Jesse Hart, 2nd....	255	212	117.0	28.9	10.2	1866	Waldoboro, Me.....	Calais, Me.....	Frank N. Davis.
17337	H. W. D. B.	St. p.	1	0	Aurora.....	774	634	206.0	27.8	10.0	1862	Keyport, N. J.....	New York, N. Y.....	McAllister Steamboat Co.
24517	J. B. C. L.	Sch.	1	2	Telumah.....	230	194	110.3	28.1	10.1	1866	Damariscotta, Me.....	Bangor, Me.....	C. A. McKenney.
1379	J. B. P. D.	Bk.	2	3	Andrew Hicks.....	303	287	111.3	27.1	15.7	1867	Fairhaven, Mass.....	New Bedford, Mass.....	Win. R. Whig.
5380	J. B. P. N.	Bk.	2	3	Charles W. Morgan..	313	298	105.6	27.7	17.6	1841	New Bedford, Mass.....	do.....	do.
11747	J. B. R. M.	Sch.	1	3	Hortensia.....	189	161	105.4	29.0	9.2	1868	East Machias, Me.....	Machias, Me.....	Everett I. White.
17564	J. B. T. Q.	Sch.	1	2	Mary Augusta.....	198	175	104.0	27.4	11.9	1867	Ellsworth, Me.....	Castine, Me.....	Frank K. Perkins.
18477	J. B. V. K.	Sch.	1	2	George R. Smith....	136	129	89.2	25.8	8.0	1867	Orrington, Me.....	Machias, Me.....	Jason D. Leighton.
19185	J. B. V. P.	Sch.	1	2	Otronto.....	105	99	79.7	23.3	8.3	1859	Surry, Me.....	Ellsworth, Me.....	Edgar J. Mitchell.
23563	J. B. W. H.	St. s.	1	2	Santa Cruz.....	511	360	133.0	31.2	10.4	1868	San Francisco, Cal.....	Seattle, Wash.....	Puget Sound Salvage Co.
10834	J. C. D. T.	Sch.	1	2	Daniel McLoud.....	295	253	117.6	31.0	9.0	1867	Port Jefferson, N. Y.	Rockland, Me.....	I. L. Snow & Co.
24596	J. C. F. M.	Sch.	1	3	Thomas W. II. White.	213	159	114.6	29.6	9.2	1867	Tuckerton, N. J.....	Bath, Me.....	South Gardiner Lumber Co.
1443	J. C. K. V.	Sch.	1	2	Addie Fuller.....	217	187	106.4	28.7	9.7	1867	Thomaston, Me.....	Machias, Me.....	Everett I. White.
5456	J. C. M. V.	St. p.	2	2	Cinton.....	1,187	717	220.0	34.5	18.2	1863	Wilmington, Del.....	Jacksonville, Fla.....	Alexander R. Merrill.
15347	J. C. M. W.	St. p.	1	0	Louise.....	1,023	718	231.7	33.0	8.8	1864	do.....	Baltimore, Md.....	Tolchester Beach Improvement Co.
17651	J. C. N. B.	St. p.	2	2	Morgan.....	994	537	219.9	33.1	16.6	1865	do.....	Tampa, Fla.....	Gordon Keller.
12356	J. D. B. S.	Sch.	1	2	Irene E. Meservoy..	244	232	114.2	29.0	10.0	1866	Waldoboro, Me.....	Bangor, Me.....	Eastern Mfg. Co.
23429	J. D. C. L.	Bg.	2	2	Sullivan.....	344	294	115.5	28.5	15.2	1866	Gouldsboro, Me.....	Fal River, Mass.....	William Hegarty.
11821	J. D. G. F.	Sch.	1	2	Hennietta Simmons.	228	217	112.4	28.7	9.1	1865	Leesburg, N. J.....	Portland, Me.....	James W. Parker.
11777	J. D. L. T.	Sch.	1	2	Helen G. King.....	147	126	93.0	25.3	9.0	1867	Calais, Me.....	Boston, Mass.....	Stetson, Cutler & Co.
13605	J. D. Q. N.	Sch.	1	2	James Young.....	261	225	110.8	29.5	10.3	1866	Thomaston, Me.....	Bath, Me.....	South Gardiner Lumber Co.
17703	J. D. Q. R.	Sch.	1	2	Mary E. Pennell....	251	196	110.0	28.1	11.2	1868	Harrington, Me.....	Machias, Me.....	George H. Frye.
1561	J. F. B. V.	Sch.	1	2	Alaska.....	173	164	102.0	26.1	9.1	1867	East Machias, Me.....	do.....	Everett I. White.
23721	J. G. H. K.	Sch.	1	2	Sarah A. Reed.....	158	112	100.0	26.0	8.0	1868	Calais, Me.....	Calais, Me.....	Howard Q. Boardman.
9849	J. G. M. B.	Sch.	1	2	Fannie F. Hall.....	93	89	88.0	25.2	6.9	1867	Stockton, Me.....	Hucksport, Me.....	F. P. Hutchings.
80044	J. G. M. D.	Sch.	1	2	William Rice.....	133	105	81.2	24.5	7.5	1869	Bath, Me.....	Thomaston, Me.....	J. A. Crelington & Co.
21893	J. G. Q. F.	Sch.	1	3	Rhoda Holmes.....	375	328	128.4	33.9	10.9	1869	Coopers Point, N. J.	Machias, Me.....	Everett I. White.
90032	J. G. R. B.	Sch.	1	2	Mary Ann McCann..	178	169	101.8	27.4	8.7	1869	Bangor, Me.....	Bangor, Me.....	Snow & Nealey Co.
1812	J. G. V. K.	Sch.	2	3	Ann Louisa Lockwood.	338	266	125.2	29.1	15.7	1869	Norwalk, Conn.....	New York, N. Y.....	Samuel P. Blackburn.

SEAGOING VESSELS, ARRANGED IN THE ORDER OF SIGNAL LETTERS—Continued.

[Steel vessels in SMALL CAPITALS, Iron vessels in *italics*.]

Official No.	Signal letters.	Rig.	Decks.	Masts.	Name of vessel.	Gross tonnage.	Net tonnage.	Length.	Breadth.	Depth.	When built.	Where built.	Home port (where permanent document issues).	Name of managing or principal owner.
								<i>Feet.</i>	<i>Feet.</i>	<i>Feet.</i>				
75146	J. G. V. M.	Sch.	2	2	J. K. Manning.....	297	228	111.0	29.2	9.7	1869	Dennsville, N. J....	Gloicester, Mass....	James K. Manning Co.
90067	J. G. W. D.	Sch.	1	2	Margaret.....	117	111	82.7	27.4	7.5	1869	Cherryfield, Me....	Machias, Me....	G. R. Campbell.
9880	J. G. W. L.	Sch.	1	2	Manchester and Hudson.	176	167	105.6	27.9	8.5	1869	Hartford, Conn....	Albany, N. Y....	George E. Cole.
85045	J. G. W. M.	Sch.	2	3	Georgetta Lawrence	315	299	122.6	31.7	15.1	1869	Brookhaven, N. Y..	Bangor, Me....	John C. Wilson.
23801	J. H. D. G.	Shp.	3	3	St. Nicholas.....	1,798	1,687	206.9	42.8	19.8	1869	Ithaca, Mo....	Astoria, Oreg....	Columbia River Packers' Assn.
90079	J. H. D. L.	Slp.	1	1	M. M. Hamilton.....	111	105	84.8	26.2	7.2	1869	Harpwell, Me....	Portland, Me....	J. F. Hamilton.
25179	J. H. G. V.	*Sch.	2	3	Undaunted.....	1,768	1,729	207.3	41.1	19.3	1869	Bath, Me....	New York, N. Y....	Lewis Luckenbach.
8591	J. H. L. G.	*Sch.	3	3	Enos Soule.....	1,386	1,317	198.4	38.1	18.5	1869	Freeport, Me....	Perth Amboy, N. J.	John Scully.
5798	J. H. M. N.	Sch.	2	2	Caroline Gray.....	327	277	115.7	26.8	14.1	1869	Rockland, Me....	Rockland, Me....	I. L. Snow & Co.
24316	J. H. M. S.	Sch.	1	2	Thomas Hill.....	99	94	77.4	27.5	8.3	1847	Thomaston, Me....	Machias, Me....	Elmore W. Ramsdell.
23338	J. H. Q. N.	Sch.	1	2	Sandy Hook.....	106	101	89.4	23.6	7.3	1870	East Haddam, Conn.	Baltimore, Md....	R. Duke Walthe.
23849	J. H. R. L.	*Sch.	2	3	St. Mary.....	708	668	154.0	33.1	20.3	1869	Eastport, Me....	New York, N. Y....	Atlantic Coast Lumber Corpn.
95037	J. H. R. W.	*Sch.	1	2	<i>Hercules</i>	755	737	200.4	37.0	13.6	1870	Chester, Pa....	Philadelphia, Pa....	Peter Hagan Co.
23853	J. H. S. B.	Sch.	1	2	Sarah Wood.....	272	258	110.0	29.9	9.0	1870	Camden, N. J....	Bridgeton, N. J....	Lewis H. Douglas.
1932	J. H. W. M.	Sch.	1	2	A. K. Woodward.....	99	94	87.0	24.5	7.4	1869	Ellsworth, Me....	Boston, Mass....	Irving L. Mallett.
15680	J. K. B. C.	Sch.	1	2	Lavolta.....	204	173	104.0	28.0	11.4	1870	do.....	Ellsworth, Me....	Joseph M. Higgins.
80155	J. K. C. H.	Sch.	1	2	Wesley Abbott.....	144	137	95.0	27.0	8.5	1870	do.....	do.....	Do.
95054	J. K. C. P.	Sch.	1	3	Helen Hasbrouck.....	325	260	130.0	32.5	10.7	1870	Easthaven, Conn..	New York, N. Y....	George E. Hammond.
95055	J. K. D. P.	Sch.	1	3	Harry C. Shepherd.....	213	203	108.6	29.8	8.7	1870	Mays Landing, N. J.	Boston, Mass....	Atlantic Maritime Co.
75253	J. K. G. T.	Sch.	1	2	John S. Gilmore.....	117	111	87.9	27.2	7.1	1870	do.....	New Haven, Conn..	Est. John Beattie.
23922	J. K. L. S.	Sch.	1	2	Spattel.....	132	126	91.7	27.0	7.6	1868	Pembroke, Me....	Eastport, Me....	Dennysville Lumber Co.
24853	J. K. L. W.	Sch.	1	2	T. W. Allan.....	113	95	83.9	26.1	7.5	1870	Dennysville, Me....	Calais, Me....	Nelson S. Allan.
1974	J. K. M. G.	Bkn.	1	3	Amella.....	397	335	153.0	37.0	10.8	1870	Coos Bay, Oreg....	Seattle, Wash....	San Juan Fish and Packing Co.
90288	J. K. N. G.	St. p.	1	0	Marthas Vineyard..	515	363	171.2	28.0	9.4	1871	Brooklyn, N. Y....	New Bedford, Mass.	N. B. M. V. and Nantucket Stmbt. Co.
1991	J. K. P. F.	Bk.	2	3	Alden Besse.....	842	812	164.5	35.3	20.3	1871	Bath, Me....	Los Angeles, Cal....	Crescent Wharf and Warehouse Co.
95081	J. K. P. M.	Bk.	2	3	Harvester.....	754	716	156.6	32.7	19.9	1871	Newburyport, Mass.	Pt. Townsend, Wash	Northwestern Fisheries Co.
19339	J. K. R. L.	Sch.	1	2	Omaha.....	116	110	89.3	25.3	8.3	1871	Hancock, Me....	Bucksport, Me....	I. L. Hutchins.
95101	J. K. S. M.	*Sch.	2	3	Harry Morse.....	1,365	1,241	198.2	37.5	23.8	1871	Bath, Me....	Port Arthur, Tex....	Texas Company.
80207	J. K. T. D.	St. s.	3	2	<i>Rasca</i>	1,416	988	231.0	37.8	14.2	1871	Wilmington, Del....	Baltimore, Md....	Merchants & Miners' Transportation Co.
23969	J. K. T. H.	Sch.	1	2	Samuel Hart.....	210	175	104.0	29.3	9.9	1871	Waldoboro, Me....	Thomaston, Me....	C. A. Creighton.
5939	J. K. T. V.	Sch.	2	3	Calvin P. Harris.....	465	400	138.5	33.2	15.2	1871	Bath, Me....	Marblehead, Mass..	Aaron S. Higgins.
15753	J. K. V. M.	Sch.	1	2	L. L. Hamlin.....	147	140	105.0	26.6	8.8	1871	Calais, Me....	Bridgport, Conn..	Charles M. Hubbs.
95106	J. L. B. F.	Sch.	1	2	Henry D. May.....	278	264	121.0	29.5	11.3	1871	Milford, Del....	Philadelphia, Pa....	Haldt & Cummins.
9997	J. L. F. D.	Sch.	2	3	F. H. Odlome.....	323	307	121.6	31.0	12.7	1871	Newburyport, Mass.	New York, N. Y....	W. E. Crockett.
115013	J. L. G. C.	Sch.	1	2	Sarah L. Davis.....	180	149	106.0	25.9	8.8	1871	Belfast, Me....	Rockland, Me....	F. A. Peterson.
80232	J. L. G. M.	Sch.	1	3	Wm. D. Hilton.....	324	243	124.5	32.2	11.1	1871	Bath, Me....	Bangor, Me....	Stephen D. Benson.
73351	J. L. G. N.	Sch.	1	2	James B. Anderson..	163	135	101.0	27.6	8.2	1871	Fredonia, Del....	Crisfield, Md....	Robert B. White.
85189	J. L. H. W.	St. s.	2	3	<i>George W. Clyde</i>	1,848	1,514	256.0	35.0	19.2	1872	Philadelphia, Pa....	New York, N. Y....	Clyde S. S. Co.
19350	J. L. K. N.	*Sch.	1	3	<i>Old Dominon</i>	1,802	1,727	255.5	42.5	20.9	1872	Wilmington, Del....	do.....	Edgar F. Luckenbach.
80243	J. L. M. S.	Sch.	2	3	William Mason.....	465	388	144.6	33.5	14.9	1872	do.....	Hyannis, Mass....	Orin L. Crowell.
115054	J. L. N. M.	Sch.	2	2	Silver Spray.....	124	99	77.1	23.3	10.0	1872	Damariscotta, Me..	Rockport, Me....	W. N. Piper.
125040	J. L. P. S.	*Sch.	2	3	<i>City of San Antonio</i> .	1,223	1,223	228.0	36.6	20.3	1872	Chester, Pa....	Port Arthur, Tex....	Texas Company.
110050	J. L. Q. C.	Sch.	1	3	Roger Drury.....	360	307	129.2	32.0	11.4	1872	East Boston, Mass.	Boston, Mass....	Maine Transportation Co.
75399	J. L. Q. F.	*Slp.	1	3	John D. Paige.....	397	377	127.0	31.5	9.6	1872	Camden, N. J....	Wilmington, Del....	Hudson Transportation Co.
80275	J. L. Q. R.	Sch.	2	3	William D. Marvel..	454	358	139.1	33.7	14.9	1872	Wilmington, Del..	Boothbay, Me....	Walter E. Farmer.
15836	J. L. Q. W.	Sch.	1	2	Lillie O. Wells.....	174	165	100.6	28.6	8.1	1872	Stonybrook, N. Y..	Baltimore, Md....	William B. Vann.
18726	J. L. S. C.	St. s.	2	2	<i>New Orleans</i>	1,564	1,017	249.0	33.0	24.4	1872	Wilmington, Del....	do.....	Merchants & Miners' Transportation Co.
8539	J. L. S. H.	Sch.	1	3	Eliza A. Scribner... William Jones.....	398 302	350 253	128.4 129.2	32.0 30.9	9.2 9.9	1872 1872	Milford, Del.... Bangor, Me....	Philadelphia, Pa.... Bangor, Me....	S. H. Dodd. Edward E. Harvey.
23502	J. L. V. C.	Sch.	1	2	Sarah Quinn.....	113	108	88.0	27.7	7.2	1868	East Boston, Mass.	Cold Spring, N. Y..	Thomas Lynch.
120676	J. L. W. K.	Sch.	1	2	Fred. C. Holden.....	137	113	98.8	27.2	7.9	1872	Trenton, Me....	Calais, Me....	D. F. Hibbard.
18758	J. M. B. C.	Sch.	1	2	Nellee Hold.....	139	132	93.8	26.8	9.5	1873	Ellsworth, Me....	Ellsworth, Me....	Whitcomb, Haynes & Co.
80336	J. M. B. H.	Sch.	1	3	William L. Elkins... <i>Caputo</i>	241 2,572	229 1,759	121.4 290.0	31.0 40.0	8.4 20.0	1873 1873	Dennsville, N. J.... Wilmington, Del..	New York, N. Y.... do.....	Coastwise Transportation Co. Pacific Mail S. S. Co.
105235	J. M. B. V.	Sch.	1	2	George C. A. Travers	132	125	100.4	27.0	6.9	1873	Baltimore, Md....	Baltimore, Md....	Charles C. Paul.
115154	J. M. C. D.	Sch.	1	3	Silver Spray.....	194	163	101.7	28.5	9.5	1873	Addison, Me....	Machias, Me....	Everett I. White.
105238	J. M. C. F.	Sch.	1	3	Annie R. Lewis.....	216	171	117.0	28.7	9.1	1873	Bucksport, Me....	Boston, Mass....	Charles F. Webb.
115160	J. M. D. H.	Sch.	1	2	Seth W. Smith.....	198	157	114.0	28.2	9.8	1872	Calais, Me....	Calais, Me....	John G. Murchie.
19380	J. M. F. R.	Sch.	1	2	Odell.....	141	134	97.2	26.2	7.5	1873	Waldoboro, Me....	do.....	Do.
120044	J. M. G. R.	Sch.	1	2	Flora Condon.....	230	219	123.0	29.3	9.3	1872	Belfast, Me....	Boston, Mass....	Raymond Alley.
75400	J. M. H. F.	Sch.	1	2	Mary Lee.....	130	104	98.8	23.8	8.2	1872	Laurel, Del....	Washington, D. C..	J. Harrison Carter.
8857	J. M. H. G.	Sch.	2	3	Earl P. Mason.....	535	462	145.0	34.8	15.2	1872	Kennebunk Port, Me	Providence, R. I....	John H. Cady.

SEAGOING VESSELS, ARRANGED IN THE ORDER OF SIGNAL LETTERS—Continued.

[Steel vessels in SMALL CAPITALS, iron vessels in *italics*.]

Official No.	Signal letters.	Rig.	Decks.	Masts.	Name of vessel.	Gross tonnage.	Net tonnage.	Length.	Breadth.	Depth.	W. h. e. n. built.	Where built.	Home port (where permanent document issues).	Name of managing or principal owner.
								<i>Feet.</i>	<i>Feet.</i>	<i>Feet.</i>				
75433	J. M. H. N.	Sch.	1	3	J. S. Lamprey.....	306	250	130.0	31.0	12.0	1872	Salem, Mass.....	New York, N. Y....	C. W. Chadwick & Co.
6752	J. M. H. Q.	Bg.	2	2	Dalsey.....	439	383	123.0	31.6	17.1	1872	Brookhaven, N. Y..	New Bedford, Mass.	Benj. D. Cleveland.
115099	J. M. N. H.	Sch.	1	2	Serena Thayer.....	206	195	124.8	30.0	9.8	1872	Pt. Discovery, Wash	Tacoma, Wash.....	St. Paul and Tacoma Lumber Co.
2836	J. M. P. D.	Sch.	1	3	B. I. Hazard.....	392	349	131.8	31.1	8.4	1872	Port Jefferson, N. Y.	New York, N. Y....	George E. Hammond.
20428	J. M. Q. L.	St. s.	4	2	<i>Pennsylvania</i>	3,343	2,567	343.0	43.0	24.9	1873	Philadelphia, Pa....	Pacific Mail S. S. Co.	
125093	J. M. R. K.	Sch.	2	3	Collin C. Baker.....	410	399	132.5	31.6	14.7	1873	Bath, Me.....	Boston, Mass.....	B. K. Baker.
110066	J. M. R. W.	St. s.	2	2	<i>Richmond</i>	1,269	863	206.0	33.0	21.6	1873	Wilmington, Del....	New York, N. Y....	Atlantic Coast Lumber Co.
115132	J. M. S. H.	Sch.	1	2	Stephen J. Watts....	105	99	84.0	25.8	7.3	1873	Jonesport, Me.....	Boston, Mass.....	W. H. Wyman.
8917	J. M. T. N.	Sch.	1	2	Enma McAdam.....	166	145	101.0	27.4	8.6	1872	Calais, Me.....	do.....	Margaret M. Robbins.
105263	J. M. W. D.	Sch.	1	2	Annie Gus.....	99	94	87.5	24.0	7.5	1871	Pembroke, Me.....	Machias, Me.....	Ira J. Kelley.
125143	J. M. W. F.	Sch.	1	3	Charles W. Alcott..	296	281	132.3	36.0	9.0	1873	Greenport, N. Y..	New York, N. Y....	George E. Hammond.
95219	J. M. W. G.	Sch.	1	2	Henry P. Hallowell.	138	131	90.8	27.8	6.5	1873	So. Norwalk, Conn.	do.....	James Murray.
75537	J. M. W. K.	St. p.	1	0	Minerva.....	800	563	200.0	32.0	11.7	1873	Brooklyn, N. Y....	Newark, N. J.....	Geo. C. Wiedenmayer.
105272	J. N. B. L.	Sch.	1	2	Willis & Guy.....	199	169	104.0	29.0	8.2	1873	Belfast, Me.....	Bangor, Me.....	C. G. Hurd.
105273	J. N. B. P.	Sch.	1	3	Annie P. Chase.....	256	227	121.6	32.4	10.0	1873	Alna, Me.....	do.....	Eastern Mfg. Co.
85137	J. N. B. V.	Sch.	2	3	Grace Davis.....	401	352	127.7	31.1	11.3	1873	Yarmouth, Me.....	do.....	Do.
115190	J. N. C. F.	Sch.	1	3	Sallie E. Ludlam....	237	199	113.7	30.3	9.3	1873	Goshen, N. J.....	Boston, Mass.....	Stetson, Cutler & Co.
8946	J. N. F. G.	Sch.	2	3	Ella M. Storer.....	449	426	135.7	32.0	14.7	1873	Waldoboro, Me....	New York, N. Y....	Flelds S. Pendleton.
85285	J. N. G. C.	Sch.	1	3	George W. Anderson	224	169	115.4	32.2	9.0	1873	Newburgh, N. Y..	do.....	Truman S. Belyea.
115200	J. N. G. S.	Sch.	2	3	Sunlight.....	367	349	122.5	32.0	9.7	1873	Easthaven, Conn..	do.....	A. G. Wilbert, jr.
18779	J. N. G. V.	Sch.	1	3	Nellie F. Sawyer....	284	241	121.4	31.7	10.0	1873	Brunswick, Me....	Portland, Me.....	Chas. F. Gupfll.
135299	J. N. K. L.	Sch.	1	3	Andrew Nebinger....	293	261	127.0	32.8	9.7	1873	Millford, Del....	Bangor, Me.....	Eastern Mfg. Co.
2876	J. N. L. V.	Sch.	1	3	Brigadier.....	310	274	118.3	29.1	9.7	1873	Stockton, Me.....	Rockland, Me....	W. T. Cobb.
115210	J. N. M. C.	*Stip.	2	1	Sumner R. Mead....	1,035	983	183.6	35.3	22.2	1873	Damariscotta, Me.	New York, N. Y....	Degnon Contracting Co.
80390	J. N. M. S.	St. s.	1	3	<i>Dover</i>	617	397	165.0	28.0	12.0	1873	Wilmington, Del..	do.....	Charles L. Dimon.
15941	J. N. M. T.	Bk.	2	3	Louisiana.....	1,436	1,343	202.4	40.0	24.4	1873	Bath, Me.....	Pt. Townsend, Wash	Coastwise S. S. and Barge Co.
8961	J. N. P. G.	Sch.	1	2	Ernst T. Lee.....	173	139	104.0	27.5	9.0	1873	Calais, Me.....	Calais, Me.....	George W. Lord.
103318	J. N. P. V.	Sch.	1	3	Abel W. Parker.....	202	148	116.1	32.2	7.9	1873	Boothbay, Me....	Rockland, Me....	Elmore E. Strout.
110142	J. N. R. L.	Sch.	1	2	Rebecca J. Moulton.	589	521	143.6	32.5	16.1	1873	East Boston, Mass.	New London, Conn.	Sidney A. Brown.
93251	J. N. R. Q.	Sch.	1	2	Madison.....	229	182	103.0	30.5	9.0	1873	Rondout, N. Y....	Baltimore, Md....	Win. B. Diggs.
15782	J. N. S. B.	Sch.	1	2	Nellie.....	142	134	108.0	26.0	7.1	1873	Church Creek, Md.	do.....	O. P. Roberts.
8964	J. N. S. M.	Sch.	2	3	Ellen M. Golder....	651	672	152.5	35.0	17.1	1873	Bath, Me.....	Boston, Mass.....	Harrington, King & Co.
125204	J. N. T. F.	St. s.	2	2	<i>City of Panama</i> ... ^o	1,490	1,046	250.0	36.0	20.2	1873	Chester, Pa.....	New York, N. Y....	Pacific Mail S. S. Co.
120114	J. N. T. H.	Sch.	1	3	Frank Leaming.....	257	205	120.0	32.0	9.0	1873	Dennistville, N. J.	do.....	Geo. E. Hammond.
120115	J. N. T. P.	Sch.	1	3	Florence and Lillian	252	211	124.0	30.3	8.9	1874	Leesburg, N. J....	Bangor, Me.....	A. F. Kendall.
75589	J. N. V. S.	Sch.	1	3	John A. Curtis.....	155	147	111.2	23.6	8.5	1874	Laurel, Del.....	Baltimore, Md....	R. Duke Wathen.
110156	J. N. W. R.	*Sch.	1	2	<i>Reading</i>	1,283	1,283	248.4	37.1	18.3	1874	Philadelphia, Pa..	Philadelphia, Pa..	C. Halyburton.
115228	J. N. W. S.	*Sch.	1	3	<i>Idaho</i>	1,376	1,244	243.5	36.0	20.7	1874	Chester, Pa.....	New York, N. Y....	Seaboard Transportation Co.
100111	J. P. B. C.	Sch.	1	3	Ida B. Gibson.....	235	223	121.0	32.6	9.0	1874	do.....	Bangor, Me.....	Eastern Mfg. Co.
15965	J. P. B. R.	Sch.	1	3	Lizzie Lane.....	231	219	115.8	29.8	9.2	1874	Searsport, Me....	Searsport, Me....	A. G. Closson.
125232	J. P. C. C.	Sch.	1	3	Charles Lawrence..	436	396	130.4	32.9	9.7	1874	New York, N. Y....	New York, N. Y....	Degnon Contracting Co.
8994	J. P. C. N.	Sch.	2	3	Mary Curtis.....	435	361	136.7	32.5	14.5	1874	Kennebunk Port, Me	Rockland, Me....	I. L. Snow & Co.
95267	J. P. C. S.	*Sch.	1	2	<i>Harrisburg</i>	1,283	1,283	248.4	37.1	18.3	1874	Philadelphia, Pa..	Philadelphia, Pa..	C. Halyburton.
20473	J. P. D. N.	Sch.	1	2	Pochasset.....	254	241	112.6	30.4	10.4	1874	Mystic, Conn....	Providence, R. I.	Alfred J. Miller.
75612	J. P. D. R.	Sch.	1	3	J. M. Harlow.....	232	221	117.0	32.7	9.1	1874	Easthaven, Conn..	S. W. Harbor, Me.	Busie M. Lunt.
120125	J. P. F. L.	Sch.	2	3	Fresno.....	1,244	1,149	197.2	38.6	23.1	1874	Bath, Me.....	San Francisco, Cal.	Tree Co.
115245	J. P. F. M.	Sch.	2	3	Sullivan Sawin.....	670	599	147.9	33.9	16.6	1874	do.....	Boston, Mass.....	Richard A. Atwood.
103557	J. P. F. V.	Sch.	1	3	Annie A. Booth.....	202	165	113.8	29.0	9.0	1874	Port Jefferson, N. Y.	Machias, Me.....	Machias Lumber Co.
6818	J. P. F. W.	Sch.	2	3	De Mory Gray.....	401	325	131.3	32.3	9.9	1874	do.....	New London, Conn.	Sidney A. Brown.
110167	J. P. G. H.	Sch.	1	3	Ruth Robinson....	496	452	139.9	33.0	12.2	1874	Portland, Conn..	Boston, Mass.....	James B. Theall.
15980	J. P. H. K.	Sch.	1	3	L. T. Whitmore....	296	240	120.9	30.1	10.6	1874	Rockland, Me....	Deer Isle, Me....	Edwin L. Haskell.
85321	J. P. H. T.	St. s.	2	2	<i>Geo. W. Elder</i> ... ^o	1,709	1,224	250.0	38.5	21.0	1874	Chester, Pa.....	San Francisco, Cal.	North Pacific S. S. Co.
20478	J. P. H. V.	Sch.	2	3	Peter C. Schultz....	437	373	129.6	32.0	15.4	1874	Newburgh, N. Y..	Boston, Mass.....	Stetson, Cutler & Co.
85324	J. P. K. C.	Sch.	1	2	G. M. Porter.....	143	120	98.0	26.7	8.0	1871	Calais, Me.....	Calais, Me.....	John G. Murchie.
18793	J. P. K. D.	Sch.	1	2	Nellie Eaton.....	118	99	87.5	26.0	8.1	1874	do.....	Boston, Mass.....	Stetson, Cutler & Co.
15964	J. P. K. F.	*Sch.	1	2	<i>Lancaster</i>	1,283	1,204	248.4	37.1	18.3	1874	Philadelphia, Pa..	New York, N. Y....	Seaboard Transp. Co.
75622	J. P. K. Q.	Sch.	2	3	James H. Hoyt.....	414	393	133.4	33.0	10.3	1874	Easthaven, Conn..	Hyannis, Mass....	A. C. Smith.
15990	J. P. M. D.	Sch.	1	3	Lanle Cobb.....	243	200	120.4	29.1	9.6	1874	Brewer, Me.....	Calais, Me.....	John M. Johnson.
19410	J. P. M. G.	*Sch.	1	3	<i>Occidental</i>	1,532	1,424	210.9	39.8	24.7	1874	Bath, Me.....	New York, N. Y....	Seaboard Trans. Co.
18796	J. P. M. H.	Sch.	1	3	N. H. Burrow.....	252	239	125.9	32.9	9.5	1874	Greenbank, N. J..	do.....	George E. Hammond.
80427	J. P. M. L.	Sch.	2	3	William R. Huston..	548	529	160.0	36.0	16.0	1874	Pembroke, Me....	Fall River, Mass..	Margaret J. Theblcan.
75627	J. P. N. B.	Sch.	1	3	James Slater.....	311	266	118.1	30.5	10.2	1874	Port Jefferson, N. Y.	Belfast, Me.....	George A. Giehrst.
90636	J. P. N. C.	Sch.	1	3	Maggie Ellen.....	217	185	110.0	28.8	8.6	1874	Cape Elizabeth, Me.	Portland, Me....	Horse M. Sargent.
2901	J. P. Q. B.	Bk.	2	3	B. P. Cheney.....	1,322	1,200	195.9	38.6	24.2	1874	Bath, Me.....	San Francisco, Cal.	Naknek Pack'g Co.
90639	J. P. Q. D.	Sch.	1	3	M. K. Rawley.....	302	287	125.0	32.0	10.4	1874	St. George, Me....	St. George, Me....	A. K. Meservey.
90640	J. P. Q. F.	Sch.	1	3	Alice Murphy.....	425	371	148.6	33.6	11.7	1874	Thomaston, Me....	Thomaston, Me....	George Elliot.
85336	J. P. Q. M.	Sch.	1	3	Grace Van Dusen....	303	243	125.6	33.1	9.0	1874	Millbridge, Me....	New York, N. Y....	Smith & Terry, Inc.
24894	J. P. R. C.	Sch.	1	3	Virginia Ruton.....	280	238	130.0	32.7	9.7	1874	Nyack, N. Y.....	Norfolk, Va.....	Jennie H. Curtis.
126273	J. P. R. H.	*Sch.	2	3	<i>C. F. Sargent</i>	1,689	1,572	220.3	41.3	17.9	1874	Yarmouth, Me....	New York, N. Y....	Edgar F. Luckenbach.
96300	J. P. R. K.	St. s.	2	2	<i>Frederick</i> ^o	1,872	1,300	287.6	34.0	23.0	1874	Wilmington, Del..	Baltimore, Md....	Merchants & Miners' Transportation Co.

SEAGOING VESSELS, ARRANGED IN THE ORDER OF SIGNAL LETTERS—Continued.

[Steel vessels in SMALL CAPITALS, Iron vessels in *italics*.]

Offical No.	Signal letters.	Rig.	Decks.	Masts.	Name of vessel.	Gross tonnage.	Net tonnage.	Length.	Breadth.	Depth.	When built.	Where built.	Home port (where permanent document issues).	Name of managing or principal owner.
								<i>Feet.</i>	<i>Feet.</i>	<i>Feet.</i>				
105396	J. P. S. W.	Sch.	1	2	Allee	232	220	115.0	31.3	10.4	1874	Beans Point, Wash.	Pt. Townsend, Wash.	Robinson Codfish Co.
75650	J. P. T. C.	Sch.	1	2	J. R. Bodwell	224	174	100.3	26.9	8.5	1874	Stockton, Mo.	Rockland, Me.	Wm. T. Cobb.
90659	J. P. T. M.	Sch.	1	2	Muggle Todd	136	129	103.0	26.8	8.3	1873	Calais, Me.	Calais, Me.	John G. Murchie.
95312	J. P. W. S.	Sch.	1	3	Ida O. Robinson	134	128	110.5	23.7	7.5	1874	Lewistown, Del.	Crisfield, Md.	R. B. White.
85348	J. Q. B. G.	*Slp.	2	1	George Moon	917	881	172.6	36.0	20.4	1874	Mystic Bridge, Conn.	New York, N. Y.	Degnon Contract'g Co.
95316	J. Q. B. T.	Sch.	1	3	Henry P. Havens	300	285	130.0	30.2	9.6	1874	Nowburgh, N. Y.	Bucksport, Me.	Marine Freighters Co.
80448	J. Q. C. F.	Sch.	3	3	William B. Herrick	499	474	146.6	34.0	19.0	1874	Newburyport, Mass.	Hyannis, Mass.	E. K. Crowell.
19118	J. Q. C. H.	Shp.	2	3	Oriental	1,688	1,550	220.1	42.2	24.9	1874	Bath, Me.	San Francisco, Cal.	N. Alaska Salmon Co.
135051	J. Q. C. P.	Sch.	1	2	Eddie	119	113	104.0	26.6	7.0	1874	Dorchester Co., Md.	Newport News, Va.	R. H. Richardson & Son.
25898	J. Q. D. F.	Sch.	1	3	Vineyard	215	176	113.3	30.0	9.9	1874	Gouldsboro, Me.	Machias, Me.	Lawrence Lumber Co.
115300	J. Q. D. N.	Shp.	3	3	St. Paul	1,893	1,824	228.2	42.1	19.7	1874	Bath, Me.	Pt. Townsend, Wash.	Northwestern Fisheries Co.
115393	J. Q. F. N.	Sch.	1	3	Sarah and Lucy	252	192	114.0	33.2	9.0	1874	Ware Creek, Va.	New London, Conn.	Sidney A. Brown.
120156	J. Q. G. F.	*Sch.	2	3	Frank Pendleton	1,393	1,342	200.6	39.0	25.0	1874	Belfast, Me.	New York, N. Y.	Est. L. Luckenbach.
75675	J. Q. G. L.	Sch.	2	3	John B. Carrington	388	315	131.5	33.0	14.0	1874	Guilford, Conn.	Bangor, Me.	S. W. McDonough.
110194	J. Q. H. W.	Sch.	2	3	Rodney Parker	440	380	130.0	31.0	10.0	1874	Mystic, Conn.	New London, Conn.	Sidney A. Brown.
105439	J. Q. K. L.	*Sch.	3	3	America	2,054	1,908	232.8	43.1	19.3	1874	Quincy, Mass.	Seattle, Wash.	Coastwise S. S. and Bargo Co.
95326	J. Q. K. M.	Sch.	2	3	Henry Withington	527	482	146.2	34.2	19.1	1874	Newburyport, Mass.	Boston, Mass.	John M. Ward.
80496	J. Q. L. C.	Sch.	2	3	William Cobb	424	355	128.4	32.0	16.5	1874	Dighton, Mass.	Calais, Me.	Red Beach Plaster Co.
125309	J. Q. L. P.	*Sch.	2	2	Charles Clark	1,298	1,200	188.0	39.6	24.1	1874	Waldoboro, Me.	New York, N. Y.	Lewis Luckenbach.
135063	J. Q. M. C.	Sch.	1	3	Elizabeth M. Cook	282	231	124.8	30.4	10.9	1874	Calais, Me.	Boothbay, Me.	W. E. Sawyer.
150000	J. Q. M. F.	*Sch.	1	2	Potsville	1,283	1,204	248.4	37.1	18.3	1874	Philadelphia, Pa.	New York, N. Y.	Seaboard Transp'n Co.
120107	J. Q. M. K.	Bk.	2	3	Ferris S. Thompson	531	480	141.5	32.0	17.0	1874	Setauket, N. Y.	San Francisco, Cal.	Melrose Lumber and Supply Co.
85371	J. Q. N. W.	Sch.	1	3	George Churchman	281	242	120.6	31.1	9.7	1874	Greensboro, Md.	New York, N. Y.	George E. Hammond.
75703	J. Q. P. B.	Sch.	1	2	John S. Beacham	234	199	107.4	28.6	8.4	1874	Baltimore, Md.	Richmond, Va.	Warner Moore.
95344	J. Q. P. V.	Sch.	2	3	Henry R. Hilton	492	407	152.0	25.0	16.0	1875	Wilmington, Del.	Belfast, Me.	F. C. Pendleton.
115347	J. Q. R. D.	Sch.	1	2	Sarah Eaton	199	154	110.0	29.0	9.0	1874	Calais, Me.	Calais, Me.	George H. Eaton.
115348	J. Q. R. K.	St. s.	1	3	Seaboard	662	563	184.5	28.7	12.3	1874	Wilmington, Del.	Hartford, Conn.	Hartford and N. Y. Transportation Co.
140069	J. Q. S. B.	Sch.	1	3	Lucie Wheatley	189	180	113.8	29.5	8.2	1875	Frederica, Del.	New York, N. Y.	Smith & Terry, Inc.
140084	J. Q. P. N.	Sch.	1	3	Lydia H. Hoper	321	305	146.0	34.0	10.5	1875	Norfolk County, Va.	Norfolk, Va.	John L. Roper Lumber Co.
80512	J. Q. W. C.	Sch.	1	2	Willie L. Swift	100	69	81.9	22.8	8.4	1875	Provincetown, Mass.	Bucksport, Me.	Thomas M. Nicholson.
80513	J. Q. W. R.	Sch.	1	2	William Matheson	111	72	88.3	23.8	9.0	1875	Essex, Mass.	do.	do.
75761	J. Q. W. S.	St. p.	1	0	James M. Donahue	730	592	219.0	32.4	9.7	1875	San Francisco, Cal.	San Francisco, Cal.	Northwestern Pacific R. Co.
115379	J. R. B. L.	Sch.	1	3	Seth M. Todd	194	163	114.0	29.5	9.6	1875	Calais, Me.	Calais, Me.	W. F. Boardman.
125415	J. R. C. M.	Bkn.	2	4	Centennial	1,286	1,138	190.4	38.0	24.0	1875	East Boston, Mass.	San Francisco, Cal.	Alaska Packers' Assn.
2972	J. R. C. T.	*Sch.	2	3	Conneaw	1,690	1,620	280.0	38.1	20.2	1875	Wilmington, Del.	Port Arthur, Tex.	Gulf Refining Co.
2974	J. R. D. H.	*Sch.	2	3	Big Bonanza	1,391	1,343	210.2	40.2	24.0	1875	Newburyport, Mass.	Tacoma, Wash.	Alaska Barge Co.
130043	J. R. F. G.	St. s.	3	2	New York	2,589	2,111	281.0	38.1	20.2	1875	Wilmington, Del.	New York, N. Y.	Clyde S. S. Co.
145072	J. R. F. V.	Sch.	1	3	T. Morris Perot	308	253	124.3	33.8	10.2	1875	Janestown, Va.	do.	Smith & Terry, Inc.
100159	J. R. G. D.	Bk.	2	3	Isaac Reed	1,541	1,488	212.0	40.0	24.2	1875	Waldoboro, Me.	San Francisco, Cal.	Jacob Jensen.
2956	J. R. G. K.	Shp.	2	3	Bohemia	1,433	1,328	221.7	40.2	25.5	1875	Bath, Me.	do.	Alaska Packers' Assn.
140130	J. R. G. Q.	Sch.	1	2	L. E. Williams	100	95	95.5	23.1	7.5	1875	Wicomico, Md.	Baltimore, Md.	R. Duke Wathen.
95397	J. R. H. C.	Sch.	1	3	Henry H. Grant	248	235	123.5	29.8	8.6	1875	Rockyhill, Conn.	New York, N. Y.	Aaron R. Sulphin.
140138	J. R. H. M.	Sch.	1	3	Lydia Middleton	197	187	120.0	33.3	9.9	1875	Barnegat, N. J.	do.	Smith & Terry, Inc.
125459	J. R. K. D.	Sch.	1	2	Cora Green	247	235	117.0	28.0	10.0	1875	Bangor, Me.	Bangor, Me.	Walter McDonough.
75809	J. R. L. F.	*Sch.	2	3	J. D. Peters	1,085	1,030	182.2	36.1	21.8	1875	Bath, Me.	Seattle, Wash.	Northwestern Fisheries Co.
135173	J. R. L. N.	Shp.	2	3	Elwell	1,461	1,356	212.3	39.1	24.7	1875	Damariscotta, Me.	do.	William Stewart.
125470	J. R. M. P.	St. s.	3	3	City of Sydney	3,016	1,965	339.0	40.2	20.5	1875	Chester, Pa.	New York, N. Y.	Pacific Mail S. S. Co.
115437	J. R. N. P.	Shp.	2	3	Santa Clara	1,535	1,453	209.5	40.0	25.5	1876	Bath, Me.	San Francisco, Cal.	Alaska Packers' Assn.
90857	J. R. P. F.	Sch.	2	3	Gracie D. Chambers	379	297	133.5	33.0	9.7	1875	Guilford, Conn.	New York, N. Y.	George E. Hammond.
125476	J. R. P. K.	Sch.	1	2	Centennial	115	86	88.0	23.5	8.8	1876	Essex, Mass.	Lubec, Me.	Bloom M. Pike.
150056	J. R. P. L.	*Sch.	2	3	Palmyra	1,299	1,251	197.9	38.8	24.2	1876	Bath, Me.	Tacoma, Wash.	Alaska Barge Co.
120239	J. R. P. M.	Sch.	1	3	Fannie Tracy	243	207	117.0	31.2	10.9	1875	Forked River, N. J.	Boston, Mass.	O. A. Gilbert.
105595	J. R. P. T.	St. s.	3	2	Algiers	2,294	1,788	281.0	39.1	20.2	1876	Wilmington, Del.	Philadelphia, Pa.	Southern S. S. Co.
115458	J. R. Q. S.	Sch.	1	2	Serena S. Kendall	136	129	95.2	27.0	7.6	1876	Brewer, Me.	Bangor, Me.	Samuel and Ezra L. Sterns.
105605	J. R. Q. W.	Sch.	1	2	Annie E. Webb	101	96	92.0	25.1	6.1	1876	Northport, N. Y.	Elizabeth City, N.C.	J. H. Townsend.
75841	J. R. S. M.	Bk.	2	3	John and Winthrop	338	321	114.4	28.5	16.2	1876	Bath, Me.	San Francisco, Cal.	H. J. Knowles.
80577	J. R. S. N.	*Sch.	1	3	Western Belle	1,097	1,071	183.3	38.1	22.5	1876	do.	New York, N. Y.	N. Y., Ontario and Western Ry. Co.
105609	J. R. S. T.	Sch.	2	3	American Team	376	307	121.2	31.4	11.0	1876	Lyme, Conn.	Bangor, Me.	C. A. Barbour.
95420	J. R. T. L.	Sch.	1	2	Hunter	197	187	105.2	28.1	9.2	1876	Orland, Me.	Boston, Mass.	Leonard C. Hewson.
75856	J. R. V. E.	Sch.	2	3	John A. Beckerman	485	376	140.7	34.2	16.1	1876	Boston, Mass.	do.	Arthur Craft.
150087	J. R. V. K.	Sch.	1	3	Premier	307	292	141.7	33.4	10.8	1876	Port Ludlow, Wash.	San Francisco, Cal.	Alaska Packers' Assn.
110288	J. R. V. P.	St. p.	1	0	Revere	550	275	150.0	33.4	12.2	1876	Boston, Mass.	Boston, Mass.	City of Boston.
115492	J. R. W. L.	*Sch.	2	3	Holton	1,350	1,350	194.0	39.4	23.8	1876	do.	New York, N. Y.	Baker Transportation Co.
105636	J. R. W. S.	Bkn.	2	3	Antloch	986	844	183.3	35.2	21.0	1876	Kennebunk, Me.	Boston, Mass.	Ralph C. Emery.
75888	J. S. B. Q.	*Sch.	1	3	Josephus	1,406	1,340	213.0	39.2	24.4	1876	Newcastle, Me.	New York, N. Y.	Merritt & Chapman Derrick and Wrecking Co.

SEAGOING VESSELS, ARRANGED IN THE ORDER OF SIGNAL LETTERS—Continued.

[Steel vessels in SMALL CAPITALS, Iron vessels in *italics*.]

Official No.	Signal letters.	Rtg.	Decks.	Masts.	Name of vessel.	Gross tonnage.	Net tonnage.	Length.	Breadth.	Depth.	W h e e l built.	Where built.	Home port (where permanent document issues).	Name of managing or principal owner.
								<i>Feet.</i>	<i>Feet.</i>	<i>Feet.</i>				
115504	J. S. C. B.	*Sch.	2	3	San Joaquin.....	1,551	1,523	219.8	41.6	24.2	1870	Freeport, Me.....	New York, N. Y....	Lewis Luckenbach estate.
145118	J. S. C. F.	Bk.	2	3	Thille Baker.....	654	583	150.1	34.0	18.7	1876	Harrington, Me....	do.....	Saml. L'Hommedieu.
110293	J. S. C. G.	*Sch.	2	3	R. R. Thomas.....	1,393	1,277	202.0	39.7	24.7	1876	Searsport, Me.....	do.....	Lewis Luckenbach estate.
100189	J. S. C. Q.	Shp.	2	3	Indiana.....	1,487	1,413	208.9	40.0	23.9	1870	Bath, Me.....	San Francisco, Cal.	Alaska Packers' Assn.
110303	J. S. D. V.	St. s.	2	2	<i>Rio Grande</i>	2,556	2,047	289.5	39.2	21.0	1876	Chester, Pa.....	New York, N. Y....	Mallory S. S. Co.
6920	J. S. D. W.	Sch.	1	2	Black Bird.....	124	96	103.0	27.6	8.5	1876	City Island, N. Y..	Crisfield, Md.....	Peter Bounds.
105661	J. S. F. H.	*Sch.	2	3	Annie H. Smith....	1,487	1,465	200.0	40.0	24.5	1876	Calais, Me.....	New York, N. Y....	Lewis Luckenbach estate.
105674	J. S. F. W.	Bk.	2	3	Amy Turner.....	991	900	174.0	35.4	21.0	1877	Boston, Mass.....	San Francisco, Cal.	Ocean Barge and Tug Co.
110315	J. S. G. P.	Sch.	2	3	Ralph M. Hayward.	604	538	152.0	33.6	15.3	1877	Waldoboro, Me....	Boston, Mass.....	Charles F. Webb.
125585	J. S. H. D.	Sch.	1	3	Comper.....	347	308	140.5	32.5	11.2	1877	Fairhaven, Cal....	San Francisco, Cal.	S. B. Peterson-Frills Co.
130098	J. S. H. T.	St. s.	2	2	<i>Brunswick</i>	2,265	1,667	275.0	38.0	23.2	1877	Chester, Pa.....	New York, N. Y....	H. H. Raymond.
135293	J. S. K. B.	Sch.	1	2	Eagle.....	102	97	83.4	26.5	6.5	1877	Stenben, Me.....	Bangor, Me.....	Enstera Mfg. Co.
125592	J. S. K. G.	St. p.	1	0	Columbia.....	1,468	1,098	200.6	39.0	12.0	1877	Greenpoint, N. Y.	Candlen, N. J.....	Columbia Transp. Co.
14352	J. S. K. W.	Sch.	1	2	Klt Carson.....	211	176	108.3	27.8	9.4	1877	Bucksport, Me....	Bangor, Me.....	Eastern Mfg. Co.
85494	J. S. L. D.	Bk.	2	3	Gay Head.....	265	252	110.7	26.9	15.1	1877	Mattapoisett, Mass.	San Francisco, Cal.	L. B. James.
140258	J. S. L. V.	Shp.	2	3	Lelewyn J. Morse..	1,392	1,271	198.2	36.6	24.2	1877	Brewer, Me.....	do.....	Alaska Packers' Assn.
95486	J. S. M. K.	Bk.	2	3	Hecla.....	1,529	1,435	210.5	40.2	24.3	1877	Bath, Me.....	do.....	Henry Nelson.
130103	J. S. N. G.	Bk.	1	3	Normandy.....	1,208	1,097	188.0	38.0	24.2	1877	Dunbar, Me.....	New York, N. Y....	Henry Crew.
140270	J. S. N. V.	Bk.	2	3	Levi G. Burgess....	1,616	1,475	217.5	41.2	24.5	1877	Thomaston, Me....	Portland, Oreg....	Alaska - Portland Packers' Assn.
115568	J. S. P. H.	*Sch.	3	3	St. David.....	1,576	1,476	213.4	40.6	17.2	1877	Bath, Me.....	Seattle, Wash.....	Coastwise S. S. and Barge Co.
110335	J. S. P. L.	St. s.	1	2	Richard Holyoke...	181	90	115.6	24.3	11.8	1877	Seabeck, Wash....	do.....	Puget Sound Tug Boat Co.
125621	J. S. P. T.	St. s.	3	2	<i>Lexington</i>	2,092	1,447	257.3	38.7	16.0	1877	Chester, Pa.....	Baltimore, Md.....	Merchants & Miners' Transportation Co.
115572	J. S. P. W.	*Sch.	2	3	Sea King.....	1,491	1,361	210.6	39.4	24.1	1877	Bowdoinham, Me..	Perth Amboy, N. J.	Thomas J. Scully.
115575	J. S. Q. D.	Sch.	1	3	Sintram.....	1,656	1,495	215.4	42.9	24.2	1877	Freeport, Me.....	San Francisco, Cal.	Naktek Packing Co.
105741	J. S. Q. K.	Shp.	3	2	Alex. Gibson.....	2,154	1,907	247.3	42.6	21.9	1877	Thomaston, Me....	New York, N. Y....	Edgar F. Luckenbach.
75963	J. S. Q. T.	Bk.	2	3	James Nesmith....	1,735	1,632	228.1	40.3	26.3	1877	Bath, Me.....	San Francisco, Cal.	Chas. Boudrow.
91042	J. S. R. F.	Bg.	2	2	Motley.....	590	530	142.3	31.5	17.4	1877	Machlas, Me.....	New York, N. Y....	Christopher Edwards.
75965	J. S. R. G.	Sch.	1	3	Jennie A. Stubbs..	198	159	111.8	27.6	10.7	1877	Lamolin, Me.....	do.....	E. B. Dickson.
125625	J. S. R. H.	*Sch.	2	2	<i>City of Washington</i>	2,410	2,283	300.5	38.4	19.2	1877	Chester, Pa.....	New Bedford, Mass.	Edgar F. Luckenbach.
3056	J. S. T. C.	Bk.	1	3	Bertha.....	177	168	99.6	25.7	11.6	1877	New Bedford, Mass.	New Bedford, Mass.	James F. Avery.
95504	J. S. T. H.	Bg.	2	2	Harriet G.....	252	188	130.2	28.0	10.5	1878	Norfolk, Va.....	Pt. Townsend, Wash	Manhattan Cannng Co.
80661	J. S. T. K.	Bk.	2	3	Will W. Case.....	582	554	143.1	31.7	17.6	1877	Rockland, Me.....	do.....	H. W. Mellen.
6950	J. S. T. M.	*Sch.	2	3	Dom Pedro II.....	489	465	136.0	30.6	15.6	1878	Baltimore, Md....	Philadelphia, Pa..	Henry W. Cook.
150134	J. S. V. Q.	Bk.	2	3	Penobscot.....	1,133	994	187.0	37.1	23.0	1878	Bucksport, Me....	Boston, Mass.....	Ralph C. Emery.
80665	J. S. V. K.	Bk.	2	3	Wanderer.....	303	288	116.2	27.6	15.8	1878	Mattapoisett, Mass.	New Bedford, Mass.	Timothy C. Allen.
100214	J. S. V. T.	Ga. s.	1	2	Onward.....	126	115	105.5	25.3	11.2	1878	Brooklyn, N. Y....	New York, N. Y....	Gustave Terry Whiter-nitz.
105773	J. S. W. F.	Sch.	1	2	A. J. Miller.....	110	105	94.0	27.2	6.1	1878	Northport, N. Y..	New London, Conn.	Patrick Keefe.
125664	J. S. W. K.	St. s.	3	3	<i>City of Para</i>	3,532	2,504	345.0	38.6	19.9	1878	Chester, Pa.....	New York, N. Y....	Pacific Mail S. S. Co.
75999	J. S. W. M.	Sch.	1	3	John Bracewell....	224	194	113.6	29.2	9.1	1878	Bath, Me.....	Rockland, Me.....	Alouso P. Ginn.
125665	J. S. W. P.	Bk.	2	3	C. D. Bryant.....	929	823	172.7	37.0	21.0	1878	Searsport, Me....	San Francisco, Cal.	E. E. Kentfield.
85542	J. S. W. R.	Bk.	2	3	Gerard C. Tobey....	1,459	1,399	208.7	39.1	23.0	1878	Bath, Me.....	do.....	Ocean Barge and Tug Co.
3068	J. T. B. G.	St. p.	1	0	Bay City.....	1,283	933	230.0	38.8	13.6	1878	San Francisco, Cal.	do.....	Southern Pacific Coast R. R. Co.
130131	J. T. B. R.	Sch.	1	3	Normandy.....	543	432	154.0	35.4	13.2	1878	Bath, Me.....	Bangor, Me.....	Edward E. Harvey.
91087	J. T. B. V.	Sch.	1	2	M. E. Eldridge....	252	240	101.7	30.2	10.8	1878	Portsmouth, N. H.	Hyannis, Mass....	Roland B. Kelley.
115916	J. T. C. H.	Sch.	2	5	Snow and Burgess..	1,655	1,528	228.5	41.5	24.7	1878	Thomaston, Me....	San Francisco, Cal.	A. P. Lorentzen.
125989	J. T. C. N.	Sch.	1	2	Cameo.....	243	200	111.5	27.1	10.5	1878	Bath, Me.....	New Bedford, Mass.	Joseph T. Edwards.
140332	J. T. D. C.	Sch.	1	3	Lizzie V. Hall.....	195	185	116.0	30.0	8.5	1878	Frederica, Del....	Elizabeth City, N. C.	James H. Townsend.
125691	J. T. D. F.	Bk.	2	3	Charles B. Kenney..	1,128	1,014	179.3	37.2	22.8	1878	Bath, Me.....	San Francisco, Cal.	Jacob Jensen.
115633	J. T. D. Q.	St. p.	1	0	<i>St. Johns</i>	1,096	667	250.0	38.0	12.5	1878	Wilmington, Del.	Washington, D. C.	Colonial Beach Co.
115632	J. T. D. V.	*Sch.	1	3	Scully.....	1,542	1,542	216.0	40.1	24.4	1878	Newcastle, Me....	New York, N. Y....	Staten Island Ship-building Co.
115634	J. T. F. B.	Shp.	2	3	Standard.....	1,534	1,461	212.0	40.2	24.5	1878	Phillipsburg, Me..	San Francisco, Cal.	North Alaska Salmon Co.
130126	J. T. F. K.	St. p.	1	0	Gen'l Lincoln.....	398	243	160.6	28.2	8.8	1878	Chelsea, Mass.....	Boston, Mass.....	Boston, Nahant and Pines Stbt. Co.
91116	J. T. G. D.	Shp.	2	3	McLaurin.....	1,374	1,312	200.8	39.0	24.0	1879	Newburyport, Mass.	San Francisco, Cal.	L. A. Pedersen.
150157	J. T. G. H.	Sch.	1	3	Peerless.....	244	232	127.0	33.0	9.9	1878	Gardiner, Oreg....	do.....	Wm. Johnson.
115644	J. T. G. K.	*Sch.	2	2	Yemassee.....	1,257	1,257	228.4	38.0	20.4	1879	Philadelphia, Pa..	Philadelphia, Pa..	F. W. Munn.
115645	J. T. G. P.	St. s.	3	2	<i>State of California</i>	2,266	1,260	300.0	38.6	24.4	1879	do.....	San Francisco, Cal.	Pacific Coast S. S. Co.
116654	J. T. H. F.	*Sch.	2	3	Sollitare.....	1,515	1,384	213.7	40.1	24.1	1879	Bath, Me.....	New York, N. Y....	L. Luckenbach.
125719	J. T. H. P.	Sch.	1	3	Charles H. Trickey.	281	266	120.1	32.2	8.1	1879	do.....	Portland, Me.....	Horace M. Sargent.
105839	J. T. H. W.	Bk.	2	3	Alice Knowles.....	302	287	115.0	27.9	16.7	1878	Waymouth, Mass..	New Bedford, Mass.	Wm. R. Wing.
115662	J. T. K. B.	St. s.	2	2	<i>Santiago</i>	2,358	1,695	269.0	39.1	22.4	1879	Chester, Pa.....	New York, N. Y....	Mallory S. S. Co.
125734	J. T. K. C.	St. s.	2	2	<i>Colorado</i>	2,784	2,022	306.0	39.6	21.6	1879	do.....	do.....	Do.
150173	J. T. K. N.	Bk.	2	3	Paramita.....	1,582	1,444	216.6	41.3	23.1	1879	Freeport, Me.....	San Francisco, Cal.	L. A. Pedersen.

SEAGOING VESSELS, ARRANGED IN THE ORDER OF SIGNAL LETTERS—Continued.

[Steel vessels in SMALL CAPITALS, Iron vessels in *italics*.]

Official No.	Signal letters.	Rig.	Decks.	Masts.	Name of vessel.	Gross tonnage.	Net tonnage.	Length.	Breadth.	Depth.	When built.	Where built.	Home port (where permanent document issues).	Name of managing or principal owner.
								Feet.	Feet.	Feet.				
130156	J. T. L. B.	Sch.	1	3	Edwina.....	459	389	143.9	33.1	12.4	1879	Bath, Me.....	Charleston, S. C.....	Halsey Lumber Co. (Inc.)
80723	J. T. L. H.	Sch.	2	3	Warren B. Potter..	368	311	130.0	32.4	12.0	1879do.....	New Bedford, Mass.	Pardon G. Thomson.
110597	J. T. L. Q.	Sch.	1	3	R. Bowers.....	435	373	150.5	33.5	12.2	1879	Camden, Me.....	Boston, Mass.....	Madre Transpn. Co.
91180	J. T. L. R.	*Sch.	1	3	Washington.....	1,724	1,605	221.3	41.5	25.5	1879	Bath, Me.....	New York, N. Y.....	Edgar F. Luckenbach.
125758	J. T. L. V.	Bk.	2	3	Charles C. Rice.....	697	599	154.3	32.4	18.3	1879	Yarmouth, Me.....	New Bedford, Mass.	Luis d'Oliveira.
76022	J. T. M. C.	*Sch.	1	3	J. B. Walker.....	2,136	1,984	247.1	42.2	30.0	1879	Thomaston, Me.....	New York, N. Y.....	Lewis Luckenbach.
6990	J. T. M. H.	St. s.	4	2	Merrimack.....	2,546	1,879	287.3	38.5	16.0	1879	Wilmington, Del.....	Baltimore, Md.....	Merchants & Miners' Transportation Co.
115688	J. T. M. S.	Sch.	2	2	Stephen G. Hart.....	605	562	160.0	33.9	16.2	1879	Waldoboro, Me.....	New London, Conn.	Emoran J. Eaton.
91196	J. T. M. V.	Sch.	1	3	M. A. Achorn.....	308	257	127.5	30.9	11.0	1879	Rockland, Me.....	Mobile, Ala.....	N. E. Turner.
125768	J. T. N. B.	St. s.	3	2	Chalmette.....	3,205	2,043	321.2	42.2	21.3	1879	Philadelphia, Pa.....	New York, N. Y.....	Southern Pacific Co.
91199	J. T. N. D.	*Sch.	2	3	Mabel L. Phillips.....	860	838	172.8	40.1	17.4	1879	Bath, Me.....do.....	Chas. E. McWilliams.
85602	J. T. N. M.	Bk.	2	3	Guy C. Goss.....	1,572	1,430	213.9	38.8	24.0	1879do.....	Pt. Townsend, Wash.	Northwestern Fisheries Co.
110408	J. T. P. D.	Sch.	2	3	Rebecca M. Walls.....	590	516	145.6	34.6	16.3	1879	Milton, Del.....	New York, N. Y.....	Gilbert M. Edgett.
76110	J. T. Q. B.	Sch.	1	3	John D. Spreckels.....	266	253	124.8	31.2	10.9	1880	San Francisco, Cal.....	San Francisco, Cal.....	Alaska Codfish Co.
125808	J. T. Q. C.	St. p.	1	0	State of Ohio.....	1,221	917	225.2	32.4	13.3	1880	Wyandotte, Mich.....	Cleveland, Ohio.....	Cleveland and Buffalo Transit Co.
125798	J. T. Q. L.	Bk.	2	3	Carrie Winslow.....	943	825	173.7	34.5	20.7	1880	Deering, Me.....	Boston, Mass.....	Theodore Krum.
76125	J. T. R. C.	Sch.	1	3	John R. Fell.....	354	281	131.8	34.1	10.4	1880	Bath, Me.....do.....	Lewis K. Thurlow.
80757	J. T. R. G.	Sch.	2	3	William P. Hood.....	665	632	158.4	36.4	16.9	1880do.....	Fall River, Mass.....	James N. Smith.
125819	J. T. R. M.	Sch.	1	3	City of Augusta.....	580	514	149.6	35.3	15.6	1880do.....	Bath, Me.....	Estate J. Manchester Haynes.
3120	J. T. R. S.	St. s.	2	2	Breakwater.....	1,065	793	201.0	30.0	19.3	1880	Chester, Pa.....	San Francisco, Cal.....	Southern Pacific Co.
28094	J. T. S. K.	Sch.	2	3	Zaccheus Sherman.....	767	635	171.5	38.5	17.2	1880	Bath, Me.....	New Haven, Conn.....	Benedict-Manson Marine Co.
3126	J. T. S. L.	St. s.	2	3	Belvedere.....	440	339	140.6	31.3	17.2	1880do.....	New Bedford, Mass.	Stephen F. Cottle.
105916	J. T. S. M.	Sch.	2	4	Annie Johnson.....	1,049	976	212.1	34.1	21.6	1872	Harrington, England.	San Francisco, Cal.....	Matson Navigation Co.
3127	J. T. S. W.	Sch.	1	3	Julia A. Trubee.....	412	373	146.0	32.9	11.9	1880	Bath, Me.....	New York, N. Y.....	Saml. L'Hommedieu.
155017	J. T. V. F.	Sch.	1	2	Oakwoods.....	137	130	96.3	27.3	7.8	1880	Kennebunk Port, Me.....	Newport, It. I.....	Joshua C. Tucker.
130179	J. T. V. P.	St. s.	2	2	Newport.....	2,735	1,806	326.0	38.2	23.9	1880	Chester, Pa.....	New York, N. Y.....	Pacific Mail S. S. Co.
80783	J. T. V. Q.	*Sch.	1	3	Wilkesbarre.....	1,678	1,626	239.6	47.0	19.5	1880	Setauket, N. Y.....do.....	Central R.R. Co. of N.J.
95609	J. T. V. S.	Sch.	2	3	Hioratio.....	408	398	135.1	32.2	13.7	1880	Bath, Me.....	New Bedford, Mass.	William Kelley.
91277	J. T. W. M.	Sch.	1	3	Melissa Trask.....	236	198	113.2	29.2	9.7	1880	Brewer, Me.....	Ellsworth, Me.....	B. S. Jellison.
135468	J. T. W. Q.	Bk.	2	3	Emily F. Whitney.....	1,317	1,207	193.5	37.8	23.5	1880	Boston, Mass.....	San Francisco, Cal.....	Alaska Salmon Co.
3134	J. V. B. C.	Sch.	1	3	Bessie C. Beach.....	341	284	128.0	30.4	14.0	1880	New Haven, Conn.....	New Haven, Conn.....	Benedict-Manson Marine Co.
125868	J. V. B. F.	St. s.	3	2	City of Augusta.....	2,869	1,929	302.0	40.2	17.0	1880	Chester, Pa.....	Savannah, Ga.....	Ocean S. S. Co.
105952	J. V. B. T.	Sch.	1	3	Abbie H. Gheen.....	266	253	128.0	30.8	9.0	1880	FredERICA, Del.....	Philadelphia, Pa.....	Geo. Taulane estate.
135473	J. V. C. D.	Sch.	1	2	Eva D. Rose.....	104	99	89.3	23.6	7.3	1880	Mauricetown, N. J.....	Baltimore, Md.....	R. Duke Wathen.
76169	J. V. C. N.	*Sch.	2	3	James Drummond.....	1,520	1,476	216.0	40.0	24.2	1881	Phippsburg, Me.....	Tacoma, Wash.....	Alaska Barge Co.
80802	J. V. D. M.	Bkn.	1	3	Wrestler.....	470	409	148.5	34.9	13.3	1880	Port Ludlow, Wash.....	San Francisco, Cal.....	Olson & Mahony.
80803	J. V. D. N.	Sch.	1	3	W. H. Diamond.....	390	376	155.0	35.5	11.7	1881	San Francisco, Cal.....do.....	Alaska Codfish Co.
84608	J. V. D. T.	St. s.	2	2	Montara.....	2,562	1,695	315.6	39.2	21.8	1881	Chester, Pa.....	New York, N. Y.....	Pacific Coast Co.
110455	J. V. F. D.	Sch.	2	3	Robert Graham Dun.....	595	533	146.1	35.5	15.5	1881	Bath, Me.....	Boston, Mass.....	Peter H. Crowell.
140450	J. V. F. H.	*Sch.	2	3	Luzon.....	1,358	1,182	205.8	40.2	24.0	1881	Boston, Mass.....	Baltimore, Md.....	American Towing and Lightering Co.
125894	J. V. F. M.	*Sch.	2	3	Francis S. Hampshire.....	1,055	969	178.6	35.7	21.2	1881	Richmond, Me.....	Perth Amboy, N. J.....	Thomas J. Scully.
95635	J. V. F. R.	Sch.	1	2	Hattie Nickerson.....	172	163	112.0	23.0	9.7	1881	Dennisville, N. J.....	Baltimore, Md.....	W. B. Vane.
115762	J. V. F. W.	Sch.	2	3	Samuel S. Thorp.....	528	434	150.0	35.6	15.2	1881	City Island, N. Y.....	Perth Amboy, N. J.....	C. S. Pearce.
105984	J. V. G. B.	Shp.	3	3	A. J. Fuller.....	1,848	1,673	229.3	41.5	17.8	1881	Bath, Me.....	Pt. Townsend, Wash.....	Northwestern Fisheries Co.
125903	J. V. G. N.	St. p.	3	0	Cetus.....	847	580	213.3	32.0	10.6	1881	Philadelphia, Pa.....	New York, N. Y.....	Iron Steamboat Co.
50824	J. V. G. S.	Bgn.	1	2	William G. Irwin.....	348	330	135.0	32.8	13.0	1881	San Francisco, Cal.....	Pt. Townsend, Wash.....	Tacoma and Rocho Harbor Lime Co.
150213	J. V. G. W.	St. p.	3	0	Perseus.....	847	579	211.6	32.0	10.6	1881	Philadelphia, Pa.....	New York, N. Y.....	Iron Steamboat Co.
150214	J. V. H. K.	St. p.	3	0	Pegasus.....	847	579	211.6	32.0	10.6	1881do.....do.....	Do.
25982	J. V. H. L.	Sch.	1	3	Vega.....	245	233	117.0	32.0	10.0	1881	Fulrhaven, Cal.....	San Francisco, Cal.....	Union Fish Co.
14395	J. V. H. N.	Bkn.	1	3	Klikitat.....	493	437	163.0	38.8	12.7	1881	Coos Bay, Ore.....	Pt. Townsend, Wash.....	Fuget Sound Commercial Co.
145252	J. V. H. P.	Sch.	1	3	Thomas B. Garland.....	348	275	126.6	32.0	11.4	1881	Bath, Me.....	Edgartown, Mass.....	Jesse Smith.
145253	J. V. H. Q.	St. p.	3	0	Taurus.....	916	624	226.3	32.0	11.2	1881	Philadelphia, Pa.....	New York, N. Y.....	Iron Steamboat Co.
125923	J. V. H. S.	Sch.	1	3	Charles L. Jeffrey.....	348	296	129.5	32.5	11.7	1881	Boston, Mass.....	Wiscasset, Me.....	Nathaniel C. Brown.
125930	J. V. H. W.	Sch.	1	3	Cox & Green.....	591	501	164.3	35.8	15.7	1881	Newburyport, Mass.....	Boston, Mass.....	Charles F. Webb.
145257	J. V. K. C.	Shp.	3	3	Tacoma.....	1,738	1,671	222.2	41.0	17.7	1881	Bath, Me.....	San Francisco, Cal.....	Alaska Packers' Assn.
25242	J. V. K. F.	St. s.	3	2	Umaitla.....	3,069	2,168	310.0	40.6	30.3	1881	Chester, Pa.....	New York, N. Y.....	Pacific Coast Co.
91351	J. V. K. N.	Sch.	1	3	Mary E. Morse.....	644	593	169.7	36.4	13.5	1881	Bath, Me.....do.....	Fields S. Pendleton.
135516	J. V. K. Q.	*Sch.	2	3	E. H. Sutton.....	1,800	1,671	227.8	41.8	17.4	1881do.....	Perth Amboy, N. J.....	Thomas J. Scully.
125941	J. V. L. M.	St. p.	2	3	City of Worcester.....	2,489	1,921	328.0	46.0	14.5	1881	Wilmington, Del.....	New London, Conn.....	New England Navigation Co.
140479	J. V. L. N.	Sch.	1	3	Lottie Carson.....	295	244	127.3	32.8	8.8	1881	Port Blakely, Wash.....	San Francisco, Cal.....	William G. Muga.
140485	J. V. L. S.	Sch.	1	3	Lizzie B. Willey.....	573	522	150.4	34.1	16.6	1881	Thomaston, Me.....	Thomaston, Me.....	George Elliot.
91383	J. V. M. C.	Bkn.	1	3	Mary Winkelman.....	522	482	155.3	36.9	13.0	1881	Seabeck, Wash.....	San Francisco, Cal.....	Charles Nelson Co.
125952	J. V. M. D.	*Sch.	3	3	Charmer.....	727	1,885	221.7	17.8	42.4	1881	Bath, Me.....	Perth Amboy, N. J.....	Thomas J. Scully.

SEAGOING VESSELS, ARRANGED IN THE ORDER OF SIGNAL LETTERS—Continued.

[Steel vessels in small capitals, iron vessels in italics.]

Official No.	Signal letters.	Rtg.	Decks.	Masts.	Name of vessel.	Gross tonnage.	Net tonnage.	Length.	Breadth.	Depth.	When built.	Where built.	Home port (where permanent document issues).	Name of managing or principal owner.
								<i>Feet.</i>	<i>Feet.</i>	<i>Feet.</i>				
106010	J. V. M. O.	St. s.	3	2	<i>Alleghany</i>⊙	1,704	1,079	250.0	38.5	16.6	1881	Philadelphia, Pa....	Baltimore, Md.....	Merchants & Miners' Transportation Co.
95058	J. V. M. II.	Sch.	2	3	Helen H. Benedict..	770	697	164.6	35.1	16.8	1881	Bath, Me.....	New Haven, Conn..	Benedict-Manson Marine Co.
95050	J. V. M. N.	Sch.	1	5	Helen Montague....	407	344	134.2	32.5	12.4	1881	Rockland, Me.....	Boston, Mass.....	Mahne Transportation Co.
140489	J. V. M. W.	Sch.	2	3	Levi S. Andrews....	669	599	163.1	34.0	17.6	1881	Thomaston, Me....	Philadelphia, Pa....	Albert D. Cummins.
76256	J. V. N. B.	Sch.	1	3	John G. North.....	330	326	143.5	34.2	11.2	1881	Marshfield, Oreg..	San Francisco, Cal..	George U. Hind.
85685	J. V. N. D.	St. s.	2	3	<i>Gaston</i>	846	463	212.0	31.5	19.0	1881	Wilmington, Del...	Baltimore, Md.....	Baltimore Steam Packet Co.
150227	J. V. N. G.	Sch.	1	2	Pearl Nelson.....	123	117	85.6	23.8	9.0	1881	Essex, Mass.....	Lubec, Me.....	Geo. A. Mowry.
80347	J. V. N. K.	Sch.	3	2	Wing and Wing....	141	134	104.0	30.0	8.2	1881	San Francisco, Cal..	San Francisco, Cal..	Max Dyer.
76262	J. V. N. M.	*Sch.	3	3	Joseph B. Thomas..	1,938	1,781	234.3	42.3	19.2	1881	Thomaston, Me....	Perth Amboy, N. J.	Thomas J. Scully.
3175	J. V. N. R.	St. s.	3	2	<i>Berkshire</i>⊙	2,014	1,433	250.0	38.5	16.6	1881	Philadelphia, Pa....	Baltimore, Md.....	Merchants & Miners' Transportation Co.
76265	J. V. N. S.	Sch.	1	3	Jennie S. Hall.....	450	388	143.0	33.2	12.0	1881	Waldoboro, Me....	Boston, Mass.....	Jesse Baird.
80852	J. V. N. T.	Sch.	2	3	Woodward A. Brahmans.	744	676	166.0	35.0	16.1	1881do.....	New York, N. Y....	Fields S. Pendleton.
106026	J. V. P. K.	Sch.	1	3	Annie Larsen.....	376	326	142.8	34.6	11.0	1881	Port Blakeley, Wash	San Francisco, Cal..	Olson & Mahony.
110498	J. V. P. M.	Shp.	2	3	<i>Reuce</i>⊙	1,924	1,601	229.2	41.0	27.1	1881	Kennelbunk, Me....	Astoria, Oreg.....	Columbia River Packers' Assn.
76273	J. V. P. S.	Sch.	1	3	J. Howell Leeds....	414	393	134.5	34.8	11.5	1881	Manricetown, N. J..	Philadelphia, Pa....	Walter Bateman.
106931	J. V. Q. D.	Sch.	1	3	Ann J. Trainer.....	426	366	141.8	35.2	11.7	1881	Camden, N. J.....	Calais, Me.....	Ernest L. Wassen.
3180	J. V. Q. H.	Sch.	1	3	Bertha Dolbeer....	242	230	125.0	31.5	9.6	1881	Fairhaven, Cal....	San Francisco, Cal..	William G. Muga.
140493	J. V. Q. L.	Sch.	1	3	Linda Porter.....	332	284	130.1	31.7	10.4	1881	Belfast, Me.....	Portland, Me.....	Eastern and Southern Navigation Co.
125972	J. V. Q. S.	Sch.	1	3	Charles Noble Simmons.	753	716	168.0	35.5	15.7	1881	Bath, Me.....	New York, N. Y....	Edwin Smith.
85697	J. V. Q. T.	Sch.	1	3	Gen'l Adelbert Ames	476	452	144.5	33.0	12.0	1881	Camden, Me.....do.....	Edwin S. Pendleton.
95068	J. V. R. C.	Sch.	1	3	Haleyon.....	293	278	133.2	32.0	10.0	1881	Eureka, Cal.....	San Francisco, Cal..	Crown Lumber Co.
85699	J. V. R. M.	*Sch.	1	3	Gen. Knox.....	1,587	1,550	251.1	42.4	21.8	1881	Thomaston, Me....	New York, N. Y....	Lewis Luckenbach.
125979	J. V. R. N.	St. s.	3	2	<i>City of Puebla</i>⊙	2,623	1,712	320.6	38.6	16.6	1881	Philadelphia, Pa....do.....	Pacific Coast Co.
110507	J. V. R. Q.	Bkn.	1	3	Retriever.....	547	470	161.8	37.0	13.5	1881	Seabeck, Wash....	San Francisco, Cal..	Griffith-Retriever Co.
115813	J. V. S. F.	St. s.	2	2	<i>San Marcos</i>⊙	2,839	2,187	317.8	39.5	21.4	1881	Chester, Pa.....	New York, N. Y....	Mallory S. S. Co.
115814	J. V. S. G.	Sch.	1	3	Samuel B. Hubbard	403	333	136.2	33.5	13.0	1881	New London, Conn	Deer Isle, Me....	Saml. W. Goss.
115791	J. V. S. H.	St. s.	1	2	<i>Samson</i>	159	79	108.0	22.1	10.6	1881	Camden, N. J.....	New Orleans, La....	Board of Commissioners.
3187	J. V. S. K.	Sch.	2	3	Bessie Whiting....	559	475	149.8	32.1	16.8	1882	Port Jefferson, N. Y.	New York, N. Y....	Perth Amboy Dry Dock Co.
110515	J. V. T. N.	St. s.	3	2	<i>Roanoke</i>⊙	2,354	1,654	267.0	40.5	16.4	1882	Chester, Pa.....	San Francisco, Cal..	North Pacific S. S. Co.
106960	J. V. W. F.	Sch.	1	3	Abbie C. Stubbs....	345	295	130.0	32.2	12.0	1882	New Haven, Conn..	New York, N. Y....	Wm. C. Reid.
20587	J. V. W. G.	St. s.	3	2	<i>Queen</i>⊙	2,727	1,672	331.2	38.5	21.2	1882	Philadelphia, Pa....	San Francisco, Cal..	Pacific Coast S. S. Co.
150255	J. V. W. R.	St. s.	1	2	<i>Protector</i>	98	49	92.9	20.0	9.8	1882do.....	Charleston, S. C....	Virginia-Carolina Chemical Co.
135666	J. V. W. T.	Sch.	1	2	Eliza Lovensaler...	159	141	90.1	25.3	8.9	1882	Thomaston, Me....	Thomaston, Me....	J. A. Creighton & Co.
115835	J. W. B. F.	Shp.	3	3	<i>St. Frances</i>	1,898	1,757	231.4	41.8	17.7	1882	Bath, Me.....	Astoria, Oreg.....	Alaska Fisherman's Packing Co.
85715	J. W. B. II.	St. s.	3	2	<i>Cretan</i>⊙	2,350	1,651	267.0	40.5	16.4	1882	Chester, Pa.....	Baltimore, Md.....	Merchants & Miners' Transportation Co.
95688	J. W. B. P.	Shp.	2	3	Henry Villard.....	1,552	1,452	219.2	39.8	24.1	1882	Bath, Me.....	San Francisco, Cal..	Henry Villard Co.
95689	J. W. B. Q.	*Sch.	3	3	Henry Felling.....	1,976	1,824	230.6	43.1	18.3	1882do.....	Perth Amboy, N. J.	Thomas J. Scully.
76313	J. W. B. S.	Bkn.	1	3	John Smith.....	588	525	159.3	37.2	14.4	1882	Port Blakeley Wash	San Francisco, Cal..	Geo. F. Billings.
135574	J. W. C. G.	Sch.	1	2	Ellen A. Swift.....	131	125	88.5	24.0	9.1	1882	Essex, Mass.....	New Bedford, Mass.	John A. Dunham.
140530	J. W. C. P.	Sch.	2	3	David Baird.....	665	632	151.8	35.8	15.9	1882	Perth Amboy, N. J.	Philadelphia, Pa....	Chas. T. Meigs.
91446	J. W. C. R.	Sch.	1	3	Mary A. Hall.....	381	341	143.0	33.0	11.9	1882	Belfast, Me.....	Deer Isle, Me....	Augustus G. Gross.
150253	J. W. D. I.	St. p.	2	2	<i>Mohawk</i>	1,414	1,244	255.0	38.0	13.0	1882	Boston, Mass.....	New York, N. Y....	Manhattan Navigation Co.
91458	J. W. D. Q.	Sch.	1	2	Mary A. Fisher.....	116	110	95.5	26.9	6.6	1882	Sayreville, N. J....	Baltimore, Md.....	C. T. Beachamp.
115845	J. W. D. V.	St. s.	2	2	<i>San José</i>⊙	2,050	1,538	283.0	37.0	21.0	1882	Chester, Pa.....	New York, N. Y....	Pacific Mail S. S. Co.
91465	J. W. G. B.	St. s.	2	3	<i>Beluga</i>	508	409	141.8	31.3	16.7	1882	Bath, Me.....	San Francisco, Cal..	Pacific Steam Whaling Co.
115856	J. W. G. K.	St. p.	2	2	Edgemont.....	1,409	818	241.0	37.1	14.6	1882do.....	Hartford, Conn....	Hartford and New York Transp'n Co.
135594	J. W. G. S.	Sch.	1	3	Eva A. Danenhower	228	216	116.6	30.2	8.7	1882	Camden, N. J.....	Boston, Mass.....	Raymond Alley.
140551	J. W. G. T.	Sch.	1	3	L. A. Plummer.....	394	336	129.7	32.2	12.4	1882	Bath, Me.....	New Bedford, Mass	Raymond Foster.
91469	J. W. H. B.	Sch.	1	3	M. V. B. Chase.....	457	380	143.3	35.5	12.5	1882do.....	New York, N. Y....	Fields S. Pendleton.
115863	J. W. H. L.	St. s.	2	2	<i>San Juan</i>⊙	2,076	1,496	283.0	37.0	21.0	1882	Chester, Pa.....do.....	Pacific Mail S. S. Co.
126050	J. W. H. Q.	Sch.	2	3	Charles H. Sprague..	318	290	122.0	30.7	9.5	1882	Madison, Conn....do.....	Walter E. Crockett.
115865	J. W. K. B.	Sch.	1	3	Susie P. Oliver.....	272	236	128.6	32.3	9.2	1882	Bucksport, Me....	Bangor, Me.....	Asa Tower.
140566	J. W. K. H.	Sch.	1	2	Lily.....	142	135	102.5	28.8	8.8	1882	San Francisco, Cal..	San Francisco, Cal..	Joseph Knowland.
91475	J. W. K. L.	Sch.	1	3	Mary Dodge.....	243	230	120.0	32.8	9.0	1882	Eureka, Cal.....do.....	W. J. Woodside.
130235	J. W. K. M.	Bkn.	1	3	Newsboy.....	588	509	168.0	38.0	13.9	1882	San Francisco, Cal..do.....	S. E. Slade.
85741	J. W. K. Q.	Sch.	1	3	George H. Ames....	443	378	150.0	34.0	11.6	1882	Waldoboro, Me....	Deer Isle, Me....	E. L. Haskell.
106109	J. W. K. S.	Sch.	2	3	Annie F. Conlon....	591	519	147.6	34.5	16.9	1882	Portsmouth, N. H..	Portsmouth, N. H..	Freeman R. Garrett.
120503	J. W. L. K.	Sch.	1	3	F. C. Pendleton....	408	340	145.7	33.2	12.3	1882	Bangor, Me.....	Belfast, Me.....	F. C. Pendleton.

SEAGOING VESSELS, ARRANGED IN THE ORDER OF SIGNAL LETTERS—Continued.

[Steel vessels in SMALL CAPITALS, Iron vessels in *italics*.]

Official No.	Signal letters.	Htg.	Decks	Masts	Name of vessel.	Gross tonnage.	Net tonnage.	Length.	Breadth.	Depth.	When built.	Where built.	Home port (where permanent document issues).	Name of managing or principal owner.
								<i>Fect.</i>	<i>Fect.</i>	<i>Fect.</i>				
3320	J. W. L. M.	Sch.	1	3	Hentah Land.....	165	157	122.0	23.7	8.0	1882	Bridgeton, N. J....	Baltimore, Md....	R. Duke Wathen.
135914	J. W. L. N.	Sch.	1	3	Emma S. Briggs.....	294	244	123.7	33.0	9.0	1882	Wiscasset, Me....	Bath, Me....	J. Manchester Haynes estate.
76354	J. W. M. H.	Bkn.	1	3	Mary Barry.....	608	506	151.1	33.5	12.4	1882	East Deering, Me...	Boston, Mass....	William Harper, jr.
120508	J. W. M. R.	Sch.	1	3	Fanny Dutard.....	265	252	126.5	31.0	10.8	1882	San Francisco, Cal.	Pt. Townsend, Wash	Matheson Fisheries Co.
3221	J. W. M. V.	Shp.	2	3	Berlin.....	1,634	1,416	222.5	40.0	24.6	1882	Philppsburg, Me...	Portland, Oreg....	A l s a k a - Portland Packers' Assn.
116554	J. W. N. C.	Sch.	1	2	Harold Bekum.....	192	185	112.5	30.5	8.9	1882	Eureka, Cal.....	Pt. Townsend, Wash	King & Winge Codfish Co.
106117	J. W. N. F.	Shp.	3	3	Abner Coburn.....	1,972	1,878	225.0	43.2	18.5	1882	Bath, Me.....	San Francisco, Cal.	California Shipping Co.
145320	J. W. N. G.	St. s.	3	2	<i>Persian</i>	2,677	1,890	280.0	40.7	15.8	1882	Chester, Pa.....	Baltimore, Md....	Merchants & Miners' Transportation Co.
100816	J. W. N. H.	*Sch.	1	3	I. F. Chajman.....	2,146	1,995	237.5	42.7	19.2	1882	Bath, Me.....	Perth Amboy, N. J.	Thomaa J. Scully.
126068	J. W. N. K.	Sch.	1	3	Carrie Strong.....	473	412	151.0	35.3	12.2	1882	Thomaston, Me....	Thomaston, Me....	George Elliot.
157081	J. W. N. P.	Bkn.	1	3	Daisy Read.....	468	364	136.3	33.1	13.0	1882	Harrington, Me...	New York, N. Y....	John Swan.
135626	J. W. N. R.	St. s.	3	2	<i>Excelsior</i>	3,542	1,876	340.0	42.5	23.5	1882	Wilmington, Del.	do.....	Southern Pacific Co.
76359	J. W. N. T.	Bkn.	1	3	J. B. Habel.....	450	389	143.9	33.2	12.4	1882	Columbia Falls, Me.	do.....	John Swan.
76362	J. W. P. D.	Bkn.	1	3	J. M. Griffith.....	606	529	162.5	39.0	13.5	1882	Seabeck, Wash....	San Francisco, Cal.	W. G. Tibbits.
157084	J. W. P. H.	Sch.	2	3	Daylight.....	630	571	157.2	35.4	15.9	1882	Belfast, Me.....	New York, N. Y....	Louis Martin.
126070	J. W. P. Q.	Shp.	3	3	Charles E. Moody....	2,003	1,734	233.9	43.4	18.2	1882	Bath, Me.....	Pt. Townsend, Wash	Northwestern Fisheries Co.
100319	J. W. P. S.	Sch.	1	3	Isalah K. Stetson....	313	271	136.9	31.3	10.3	1882	Brewer, Me.....	New York, N. Y....	Coastwise Transp'n. Co.
91507	J. W. Q. C.	Sch.	1	2	Mald of Orleans....	180	171	110.2	29.5	9.3	1882	San Francisco, Cal.	Pt. Townsend, Wash	Matheson Fisheries Co.
135632	J. W. Q. P.	Sch.	1	2	Ella Clifton.....	108	92	89.0	23.9	7.3	1872	St. John, N. B....	Boston, Mass....	Wm. White.
115889	J. W. Q. S.	Sch.	1	3	Stephen G. Loud....	499	401	157.0	34.0	12.5	1882	Waldoboro, Me....	Thomaston, Me....	Dunn & Elliot Co.
130057	J. W. Q. T.	St. s.	1	2	<i>North America</i>	280	144	130.0	28.2	14.0	1876	Camden, N. J....	New York, N. Y....	John Arbuckle.
140582	J. W. R. D.	Sch.	2	3	Linh C. Kaminski....	443	421	132.3	33.2	14.4	1882	Bath, Me.....	do.....	Charles M. Newins.
76369	J. W. R. H.	Sch.	1	3	Laura Haldt.....	522	452	152.5	35.0	13.5	1882	Wilmington, Del.	Philadelphia, Pa...	Haldt & Cummins.
80935	J. W. R. K.	Shp.	3	3	W. F. Babcock.....	2,130	1,903	240.8	43.8	19.3	1882	Bath, Me.....	San Francisco, Cal.	Charles R. Bishop.
126076	J. W. R. L.	St. s.	3	2	<i>Quantico</i>	2,676	1,887	280.0	40.7	15.8	1882	Chester, Pa.....	Baltimore, Md....	Merchants & Miners' Transportation Co.
126077	J. W. R. M.	Sch.	1	3	Charlotte T. Sibley..	376	358	140.2	32.4	10.8	1882	Belfast, Me.....	Belfast, Me.....	F. C. Pendleton.
126078	J. W. R. T.	Sch.	1	2	Chas. G. Joyce.....	122	116	97.9	26.9	7.6	1882	Baltimore, Md....	Baltimore, Md....	T. W. Wheatley.
95730	J. W. R. V.	Sch.	1	3	Harold B. Cousins....	379	360	139.0	34.0	11.0	1882	Boston, Mass....	Portland, Me....	Eastern and Southern Nav. Co.
80940	J. W. S. R.	Sch.	1	3	William Renton.....	447	376	148.4	36.4	11.9	1882	Port Blakeley, Wash	San Francisco, Cal.	J. C. Eschen.
3226	J. W. S. V.	Sch.	1	3	Beniah.....	356	339	146.0	35.5	10.0	1882	San Francisco, Cal.	do.....	Joseph Knowland.
80945	J. W. T. K.	Sch.	1	3	Winchester.....	303	241	128.2	30.3	9.1	1882	Bath, Me.....	Mt. Desert Ferry, Me.	J. A. Rodick.
115899	J. W. T. M.	Sch.	1	3	Susan N. Pickering..	336	319	135.0	32.0	10.0	1882	Belfast, Me.....	Deer Isle, Me....	Edwin L. Haskell.
115901	J. W. T. Q.	Sch.	2	3	Edward G. Hight....	491	467	132.5	34.5	16.8	1883	Petys Island, N. J.	Crisfield, Md....	Robert B. White.
80950	J. W. V. L.	Sch.	1	3	William T. Donnell..	538	482	149.1	34.2	14.6	1883	Bath, Me.....	Machias, Me....	W. H. Strout.
130249	J. W. V. M.	St. s.	3	2	<i>Nacoochee</i>	2,680	1,905	280.0	40.7	15.8	1882	Chester, Pa.....	Savannah, Ga....	Ocean S. S. Co.
95737	J. W. V. S.	Sch.	2	3	Herald.....	499	474	144.0	33.3	12.2	1883	Belfast, Me.....	New York, N. Y....	J. F. Whitney & Co.
126089	K. B. C. F.	Sch.	1	3	Carrie A. Bucknam..	287	235	128.0	29.2	10.5	1882	Verona, Me.....	Bucksport, Me....	C. M. Perkins.
76386	K. B. C. M.	Sch.	1	3	John H. Penrose....	455	432	148.0	34.6	12.2	1883	Milford, Del....	New York, N. Y....	Fields S. Pendleton.
76389	K. B. C. Q.	St. s.	2	3	Jeanie.....	1,071	862	186.3	37.9	18.8	1883	Bath, Me.....	Tacoma, Wash....	Alaska Coast Co.
3234	K. B. C. W.	Sch.	1	2	Bertha D. Nickerson.	143	89	100.0	24.0	9.4	1883	Hootsbay, Me....	New Bedford, Mass.	James F. Avery.
106145	K. B. D. J.	St. s.	2	2	<i>Altance</i>	2,604	1,650	295.0	38.4	23.4	1883	Chester, Pa.....	New York, N. Y....	Panama R. R. Co.
85770	K. B. D. M.	*Sch.	2	3	Governor Robie....	1,712	1,481	224.1	41.0	23.8	1883	Bath, Me.....	San Francisco, Cal.	Cal. Shipping Co.
115914	K. B. D. H.	Sch.	1	3	Sallor Boy.....	328	316	139.3	33.8	12.8	1883	South Bend, Wash.	Honolulu, Hawaii..	Miller Salvage Co.
150280	K. B. D. V.	St. p.	1	0	<i>Pilgrim</i>	3,483	2,512	372.0	50.0	15.0	1882	Chester, Pa.....	Fall River, Mass..	New England Navigation Co.
80954	K. B. F. M.	*Sch.	3	3	William H. Smith....	2,485	2,343	232.4	43.3	18.5	1883	Bath, Me.....	Seattle, Wash....	Wedding & Independent Fisheries Co.
95749	K. B. F. W.	Sch.	1	3	Hattie H. Barbour..	301	266	121.5	32.5	11.6	1883	Brewer, Me.....	Bangor, Me.....	S. W. Webster.
95752	K. B. G. L.	Sch.	1	2	Herbert.....	114	108	91.6	26.1	6.5	1883	East Boston, Mass.	Glooucester, Mass.	Hockport Granite Co.
135674	K. B. G. M.	Sch.	2	3	Emma F. Angell....	862	819	174.9	37.3	15.4	1883	Bath, Me.....	New York, N. Y....	Fields S. Pendleton.
135670	K. B. G. Q.	Sch.	1	3	Ernie H. Hall.....	425	360	148.0	33.9	11.5	1883	Waldoboro, Me....	Rockland, Me....	J. L. Snow & Co.
91551	K. B. G. S.	St. s.	3	3	<i>Mariposa</i>	3,158	1,930	314.0	41.0	17.3	1883	Philadelphia, Pa...	Pt. Townsend, Wash	Alaska S. S. Co.
80961	K. B. H. J.	Sch.	1	3	W. E. and W. L. Tuck	416	395	132.5	34.0	13.2	1883	Boston, Mass....	Boston, Mass....	Leonard C. Hewson.
130259	K. B. H. N.	St. s.	2	3	Narwhal.....	523	380	149.5	32.0	17.0	1883	San Francisco, Cal.	San Francisco, Cal.	Pacific Steam Whaling Co.
135683	K. B. H. R.	Sch.	1	2	Edith McIntyre....	160	96	99.4	24.9	9.5	1883	Bath, Me.....	Portland, Me....	St. John Lumber Co.
140616	K. B. J. G.	Sch.	2	3	Lewis K. Cottingham.	524	464	142.5	34.0	13.1	1883	Camden, N. J....	do.....	George May estate.
140619	K. B. J. L.	Sch.	1	3	Lillohonne.....	218	207	122.7	31.6	9.2	1883	Eureka, Cal.....	San Francisco, Cal.	H. W. Hutton.
91569	K. B. J. V.	Sch.	1	2	Marquerite.....	108	81	88.0	23.5	8.4	1883	Essex, Mass....	Boston, Mass....	Charles S. Waldo.
91570	K. B. L. H.	Sch.	1	3	Mattie J. Ailes....	229	190	120.8	30.0	8.9	1883	Yarmouth, Me....	Machias, Me....	Everett W. Wallace.
126138	K. B. L. N.	Bkn.	1	3	City of Papeete....	389	370	145.6	32.1	12.6	1883	Fairhaven, Cal....	San Francisco, Cal.	Alaska Codfish Co.
115926	K. B. L. Q.	Sch.	1	3	Scotia.....	406	347	138.3	33.4	12.0	1883	Belfast, Me.....	Belfast, Me.....	F. C. Pendleton.
91574	K. B. L. R.	Sch.	2	3	Mary B. Wellington.	426	365	129.7	31.0	15.1	1883	New Bedford, Mass.	Mt. Desert Ferry, Me.	John G. Martin.
126139	K. B. L. V.	St. s.	2	2	City of Gloucester..	560	395	142.5	28.0	11.0	1883	Brooklyn, N. Y....	Boston, Mass....	Boston and Gloucester Steamboat Co.
80972	K. B. M. C.	Sch.	1	2	Woodbury M. Snow..	107	102	73.4	21.4	7.5	1883	Rockland, Me....	Rockland, Me....	I. L. Snow & Co.
76420	K. B. M. J.	Sch.	1	3	John H. May.....	363	319	136.2	34.0	10.4	1883	Milford, Del....	Philadelphia, Pa...	Wm. C. May.

SEAGOING VESSELS, ARRANGED IN THE ORDER OF SIGNAL LETTERS—Continued.

[Steel vessels in SMALL CAPITALS, iron vessels in *italics*.]

Official No.	Signal letters.	Htg.	Decks.	Masts.	Name of vessel.	Gross tonnage.	Net tonnage.	Length.	Breadth.	Depth.	When built.	Where built.	Home port (where permanent document issues).	Name of managing or principal owner.
								<i>Feet.</i>	<i>Feet.</i>	<i>Feet.</i>				
106184	K. B. M. L.	St. s.	3	2	<i>Alameda</i>	3,158	1,930	314.0	41.0	17.3	1883	Philadelphia, Pa.	Pt. Townsend, Wash.	Alaska S. S. Co.
120553	K. B. M. Q.	Sch.	2	3	Fortuna.....	612	534	151.4	34.5	14.5	1883	Boston, Mass.	New London, Conn.	Gilbert Transportation Co.
106185	K. B. M. V	Sch.	1	3	Alice B. Phillips....	621	451	160.6	35.8	16.5	1883	Portsmouth, N. H.	New Haven, Conn.	Benedict-Manson Marine Co.
130270	K. B. N. H.	Sch.	1	3	Nelle W. Craig.....	492	468	146.0	35.4	14.0	1883	Port Jefferson, N. Y.	New York, N. Y.	Henry P. Havens.
80981	K. B. N. Q.	*Sch.	2	3	William H. Macy....	2,163	2,003	254.9	43.2	28.3	1883	Rockport, Me.	Buffalo, N. Y.	Edgar F. Lukenbach.
85800	K. B. N. R.	St. s.	1	2	Culligan.....	1,748	1,464	263.0	39.1	22.0	1883	West Bay City, Mich.	Buffalo, N. Y.	John J. Boland.
140640	K. B. N. T.	St. s.	2	2	<i>Lampasas</i>	2,942	2,236	329.0	45.5	21.5	1883	Chester, Pa.	New York, N. Y.	Mullory S. S. Co.
110600	K. B. P. F.	Sch.	1	2	Rover.....	126	119	92.5	26.3	8.0	1883	Cambridge, Md.	Crisfield, Md.	Jacob Callaway.
145343	K. B. P. J.	St. s.	2	3	Thrasher.....	671	502	144.6	31.5	16.4	1883	Bath, Me.	San Francisco, Cal.	Pacific Steam Whaling Co.
95768	K. B. P. L.	Sch.	1	3	Harold C. Beecher... K. B. P. Q.	363 625	306 541	127.0 148.0	33.0 35.0	12.4 16.1	1883 1883	Madison, Conn. Millbridge, Me.	New York, N. Y. Philadelphia, Pa.	Fields S. Pendleton. Haldt & Cummins.
14419	K. B. P. R.	Bk.	2	3	Onaway.....	932	855	173.9	36.2	20.0	1883	Yarmouth, Me.	Boston, Mass.	Lewis K. Thurlow.
145345	K. B. P. W.	Sch.	1	3	Thomas L. James....	396	329	143.9	35.0	11.0	1883	New Haven, Conn.	New York, N. Y.	George E. Hammond.
130274	K. B. Q. C.	St. s.	1	2	Henry C. Rowe.....	220	135	120.6	23.4	8.5	1883	Port Jefferson, N. Y.	New Haven, Conn.	Henry C. Rowe.
106196	K. B. Q. D.	Sch.	1	3	Annie Almslie.....	303	250	128.2	31.8	10.1	1883	Philadelphia, Pa.	Rockland, Me.	F. W. Robinson.
80987	K. B. Q. H.	Sch.	1	3	Warner Moore.....	443	354	143.3	33.5	15.1	1883	Newburyport, Mass.	Richmond, Va.	John Chamberlin.
115944	K. B. Q. M.	Sch.	2	3	Susie H. Davidson... K. B. Q. R.	546 2,942	482 2,236	149.7 329.0	35.3 40.5	14.3 21.5	1883 1883	Camden, N. J. Chester, Pa.	New York, N. Y. do.	Edwin S. Pendleton Mullory S. S. Co.
106198	K. B. Q. S.	Sch.	2	4	<i>Alamo</i>	687	633	159.1	35.5	16.7	1883	Bath, Me.	Boston, Mass.	J. H. Conant Co.
14420	K. B. Q. V.	St. p.	1	0	<i>Kingston</i>	1,064	813	193.5	36.0	13.3	1883	Newburgh, N. Y.	New York, N. Y.	West Shore R. R. Co.
135714	K. B. Q. W.	Sch.	1	3	Edward Stewart....	398	353	140.9	33.1	12.2	1883	Brewer, Me.	Machias, Me.	J. B. Dobbins.
115949	K. B. R. F.	*Sch.	2	3	St. James.....	1,536	1,453	218.5	41.3	23.7	1883	Bath, Me.	Tacoma, Wash.	Alaska Barge Co.
106208	K. B. R. Q.	Sch.	1	3	Anne Lord.....	287	246	125.0	32.7	9.9	1883	Brewer, Me.	Thomaston, Me.	Frank W. Russell.
14422	K. B. S. C.	*Sch.	1	3	Kennebec.....	2,048	1,850	237.7	43.3	26.0	1883	Bath, Me.	New York, N. Y.	Seaboard Transportation Co.
126164	K. B. S. L.	Sch.	1	3	Charles C. Lister... K. B. S. W.	280 190	266 154	127.0 103.7	33.0 28.7	9.3 8.5	1883 1883	Millford, Del. Jonesboro, Me.	do. Vinalhaven, Me.	William C. Reld. Lucas E. Walls.
106218	K. B. T. N.	Sch.	1	3	Abbie S. Walker....	190	154	103.7	28.7	8.5	1883	Jonesboro, Me.	Vinalhaven, Me.	Lucas E. Walls.
135732	K. B. T. N.	Sch.	1	3	Emily F. Northam... K. B. T. P.	332 296	315 252	131.2 115.5	33.0 30.5	10.5 14.0	1883 1883	Portland, Conn. Port Jefferson, N. Y.	New York, N. Y. Bangor, Me.	Allen C. Harvey. Eastern Mfg. Co.
135733	K. B. T. P.	Sch.	2	3	Elsie A. Bayles....	296	252	115.5	30.5	14.0	1883	Port Jefferson, N. Y.	Bangor, Me.	Eastern Mfg. Co.
95781	K. B. V. H.	Sch.	1	3	Henrietta J. Powell... K. B. V. T.	316 2,156	244 204	132.3 243.2	30.3 43.2	9.4 18.2	1883 1883	Bath, Me. do.	Gulfport, Miss. Pt. Townsend, Wash.	John Alberts. Northwestern Fisheries Co.
3270	K. B. V. T.	Shp.	3	3	Benj. F. Packard... K. B. W. D.	2,156 465	2,156 400	244.2 150.8	43.2 34.8	18.2 12.4	1883 1883	do. New London, Conn.	Pt. Townsend, Wash. Newburyport, Mass.	Northwestern Fisheries Co. Thomas B. Mehaffy.
126169	K. B. W. D.	Sch.	1	3	Crescent.....	465	400	150.8	34.8	12.4	1883	New London, Conn.	Newburyport, Mass.	Thomas B. Mehaffy.
100344	K. B. W. J.	Sch.	1	3	Humarock.....	455	399	133.5	33.4	14.3	1883	Columbia Falls, Me.	Philadelphia, Pa.	Thomas Winsmore.
126177	K. C. B. J.	Sch.	2	3	Brookline.....	541	485	139.0	35.0	14.9	1883	Mauricetown, N. J.	Boston, Mass.	Herbert W. Spahn.
91643	K. C. B. M.	Sch.	1	3	Manlio Saunders....	279	234	125.0	32.0	8.6	1883	Marshallville, N. J.	Mt. Desert, Perry, Me.	Alfred B. Crabtree.
126150	K. C. B. Q.	St. p.	1	0	<i>State of New York</i> ...	807	504	203.0	32.4	10.5	1883	Ypsilante, Mich.	Detroit, Mich.	Detroit and Cleveland Navigation Co.
106238	K. C. B. S.	Sch.	1	3	A. B. Sherman.....	611	510	154.5	35.5	15.4	1883	Boston, Mass.	Philadelphia, Pa.	E. P. Johnson.
91645	K. C. B. T.	Sch.	1	3	Mattie Newman....	354	282	140.6	34.0	9.8	1883	Yorktown, Va.	Tuckerton, N. J.	George H. Loveland.
115975	K. C. D. G.	*Sch.	2	3	Harvard.....	1,603	1,435	218.7	39.9	24.2	1884	Brunswick, Me.	Boston, Mass.	New England Coal and Coke Co.
106247	K. C. D. J.	St. s.	1	2	<i>Aries</i>	114	57	89.5	20.1	9.0	1884	Philadelphia, Pa.	New London, Conn.	Thomas Towboat Co.
126190	K. C. D. L.	Sch.	1	3	City of Baltimore... K. C. D. M.	357 1,218	286 885	137.9 236.5	33.4 37.0	9.4 18.5	1881 1884	Bath, Me. Wilmington, Del.	Tampa, Fla. Baltimore, Md.	D. C. Gillett. Consolidation Coal Co.
126191	K. C. D. M.	St. s.	1	2	Charles F. Mayer... K. C. H. F.	1,218 500	885 436	236.5 155.0	37.0 34.0	18.5 11.5	1884 1884	Wilmington, Del. Madison, Conn.	Baltimore, Md. Marblehead, Mass.	Consolidation Coal Co. Chas. H. Barnes.
76484	K. C. H. F.	Sch.	1	3	John L. Treat.....	500	436	155.0	34.0	11.5	1884	Madison, Conn.	Marblehead, Mass.	Chas. H. Barnes.
95792	K. C. H. V.	Sch.	1	3	H. S. Lantier.....	402	340	138.0	32.7	10.9	1884	Baltimore, Md.	Tuckerton, N. J.	John H. Cramer.
10163	K. C. H. W.	Sch.	1	3	Maud H. Dudley....	392	327	139.3	33.2	10.7	1884	Bath, Me.	Bath, Me.	Frederick J. Huckleley.
106260	K. C. J. T.	St. s.	2	3	Al-Kl.....	1,259	888	200.1	38.2	23.3	1884	do.	Ketchikan, Alaska.	H. C. Strone.
14091	K. C. J. W.	Sch.	2	3	Luther T. Garretson... K. C. L. B.	572 321	491 247	146.0 125.6	34.6 27.0	15.6 14.2	1884 1884	Millville, N. J. Benhra, Cal.	Boston, Mass. San Francisco, Cal.	John M. Ward. Maurice J. Friedman.
14427	K. C. L. B.	St. s.	2	2	Karhu.....	321	247	125.6	27.0	14.2	1884	Benhra, Cal.	San Francisco, Cal.	Maurice J. Friedman.
135768	K. C. L. S.	Sch.	1	3	Elizabeth Gilbert... K. C. M. F.	576 968	492 797	148.3 184.3	35.0 37.5	12.6 19.2	1884 1884	Bath, Me. Kennebunk Port, Me.	New York, N. Y. Boston, Mass.	Fields S. Pendleton. Lewis K. Thurlow.
3282	K. C. M. F.	Sch.	1	3	Bradford C. French... K. C. M. J.	968 339	797 275	184.3 134.5	37.5 37.0	19.2 10.1	1884 1884	Kennebunk Port, Me. Tottenville, N. Y.	Boston, Mass. Rockland, Me.	William C. Eaton. Stilman J. Eaton.
157125	K. C. M. J.	Sch.	1	3	Dora Allison.....	339	275	134.5	37.0	10.1	1884	Tottenville, N. Y.	Rockland, Me.	Stilman J. Eaton.
126223	K. C. M. T.	St. s.	2	2	Cosa Bay.....	544	403	180.5	27.0	14.0	1884	Marshallfield, Ore.	San Francisco, Cal.	Pacific Coast S. S. Co.
95803	K. C. M. V.	St. s.	3	2	<i>H. F. Dimock</i>	2,625	1,786	271.8	41.6	19.2	1884	Philadelphia, Pa.	Boston, Mass.	Pacific Coast S. S. Co. Eastern S. S. Corporation.
10189	K. C. N. Q.	Sch.	1	3	Warren Adams.....	667	587	163.4	35.1	13.1	1884	Bowdoinham, Me.	Jacksonville, Fla.	John C. L'Engle.
126230	K. C. N. S.	Sch.	2	3	Charles W. Church... K. C. P. J.	844 411	718 316	179.3 144.6	37.9 33.5	15.5 12.7	1884 1884	Bath, Me. Brewer, Me.	Fall River, Mass. Bangor, Me.	Joseph H. Church. Henry Lord.
95814	K. C. P. J.	Sch.	1	3	Henry Crosby.....	411	316	144.6	33.5	12.7	1884	Brewer, Me.	Bangor, Me.	Henry Lord.
126241	K. C. P. L.	St. s.	2	2	<i>City of Troy</i>	1,057	746	198.0	35.2	18.0	1884	Chester, Pa.	New York, N. Y.	Pacific Coast Co.
95815	K. C. P. M.	Sch.	1	3	Hattie Dunn.....	435	365	145.1	35.1	11.6	1884	Thomaston, Me.	Thomaston, Me.	George Elliot.
106286	K. C. P. N.	Sch.	1	3	A. and M. Carlsle... K. C. P. V.	350 498	302 473	135.4 151.1	32.6 35.0	10.8 14.3	1884 1884	Millford, Del. Yarmouth, Me.	Philadelphia, Pa. Boston, Mass.	William C. May. Harrington, King & Co.
76514	K. C. P. V.	Sch.	2	3	James Kothwell....	498	473	151.1	35.0	14.3	1884	Yarmouth, Me.	Boston, Mass.	Harrington, King & Co.
140717	K. C. P. W.	Sch.	2	3	Loring C. Ballard... K. C. Q. H.	660 410	627 229	149.6 131.3	35.4 29.9	18.4 12.2	1884 1884	Bath, Me. do.	do. San Francisco, Cal.	Howard Kelley. Northwestern Investment Co.
91705	K. C. Q. H.	St. s.	1	3	Herman.....	410	229	131.3	29.9	12.2	1884	do.	San Francisco, Cal.	Northwestern Investment Co.
120591	K. C. Q. J.	St. s.	1	2	<i>Theodore Weems</i> ...	926	563	204.3	33.2	16.2	1884	Philadelphia, Pa.	Baltimore, Md.	Baltimore and Carolina S. S. Co.
135800	K. C. R. G.	St. s.	3	4	<i>El Paso</i>	3,531	2,561	331.8	42.6	22.6	1884	do.	New York, N. Y.	Southern Pacific Co.
106307	K. C. R. L.	Bkn.	2	3	Allanwilde.....	638	564	153.9	34.0	12.2	1884	Verona, Me.	Boston, Mass.	Ralph C. Emery.
126260	K. C. R. N.	Sch.	1	3	Carrie C. Ware.....	185	155	105.4	28.7	8.4	1884	Cherryfield, Me.	Machias, Me.	A. P. Ward.

SEAGOING VESSELS, ARRANGED IN THE ORDER OF SIGNAL LETTERS—Continued.

[Steel vessels in SMALL CAPITALS, Iron vessels in *italics*.]

Official No.	Signal letters.	Rig.	Decks.	Masts.	Name of vessel.	Gross tonnage.	Net tonnage.	Length.	Breadth.	Depth.	When built.	Where built.	Home port (where permanent document issues).	Name of managing or principal owner.
								<i>Feet.</i>	<i>Feet.</i>	<i>Feet.</i>				
3298	K. C. R. P.	Sch.	1	3	Bessie Brown.....	260	220	123.8	32.3	9.5	1884	Bethel, Del.....	New York, N. Y....	George E. Hammond.
3299	K. C. R. Q.	Sch.	1	3	Berlie Minor.....	273	230	130.3	32.5	9.8	1884	Fairhaven, Cal.....	Eureka, Cal.....	F. O. Raven.
130317	K. J. R. V.	Sch.	1	3	Nettle Shipman.....	338	287	118.3	35.0	10.0	1884	Port Jefferson, N. Y.	New York, N. Y....	W. C. Reld.
110655	K. C. S. M.	St. s.	1	2	<i>Relief</i>	204	162	112.0	22.5	12.6	1884	Philadelphia, Pa....	Eureka, Cal.....	Humboldt Lumber Mfrs. Assn.
106318	K. C. S. Q.	*Sch.	1	3	A. G. Ropes.....	2,438	2,328	258.2	44.7	28.4	1884	Bath, Me.....	New York, N. Y....	Lewis Luekenbach.
85868	K. C. S. W.	Bk.	2	3	George Curtis.....	1,837	1,680	240.7	42.4	25.2	1884	Waldoboro, Me....	San Francisco, Cal.	North Alaska Salmon Co.
135814	K. C. T. D.	St. s.	3	2	<i>El Dorado</i>	3,531	2,561	331.8	42.6	22.6	1884	Philadelphia, Pa....	New York, N. Y....	Southern Pacific Co.
116028	K. C. T. V.	Sch.	1	3	Salle Pon.....	550	478	143.8	34.7	12.8	1884	Searsport, Me.....	do.....	Fields S. Pendleton.
76549	K. C. T. W.	Sch.	2	3	John J. Hanson.....	628	556	149.0	34.4	17.5	1885	Bath, Me.....	Portsmouth, N. H.	B. Frank Nealley.
116029	K. C. V. D.	St. s.	3	2	<i>Seneca</i>	2,729	1,911	271.5	40.0	16.4	1884	Chester, Pa.....	New York, N. Y....	N. Y. and Cuba Mail S. S. Co.
76550	K. C. V. G.	*Sch.	2	3	Julia Rollins.....	616	569	146.4	34.9	16.9	1884	Baltimore, Md.....	Philadelphia, Pa....	Henry W. Cook.
145394	K. C. V. J.	Sch.	2	3	T. W. Dunn.....	707	634	163.3	35.4	16.6	1884	Thomaston, Me....	do.....	Haldt & Cummings.
130528	K. C. V. S.	St. s.	1	0	<i>Norfolk</i>	211	105	116.3	23.0	12.0	1885	Wilmington, Del....	do.....	N. Y., Phila. and Norfolk R. R. Co.
130320	K. C. V. T.	Sch.	1	3	Nat Meader.....	278	224	149.8	29.8	10.3	1885	Wiscasset, Me.....	Bath, Me.....	J. Munchester Haynes.
150344	K. C. W. D.	St. s.	3	2	<i>Philadelphia</i>	2,520	1,300	309.0	35.0	20.6	1885	Philadelphia, Pa....	Wilmington, Del....	Atlantic & Caribbean Steam Nav. Co.
126278	K. C. W. F.	St. p.	1	0	<i>Cape Charles</i>	761	460	252.5	36.1	13.0	1885	Wilmington, Del....	Gulfport, Miss.....	Gulf and Ship Island R. R. Co.
3314	K. D. B. G.	St. s.	1	2	<i>Bolivar</i>	234	117	127.1	23.2	9.6	1885	Philadelphia, Pa....	New York, N. Y....	Panama R. R. Co.
145403	K. D. B. P.	St. p.	1	0	T. C. Walker.....	780	702	200.0	38.8	9.0	1885	Stockton, Cal.....	San Francisco, Cal.	California Nav. and Improvement Co.
76578	K. D. B. S.	Sch.	1	2	John Hagerty.....	335	223	129.3	28.7	9.0	1885	Tottenville, N. Y...	New York, N. Y....	Merritt & Chapman Derrick & Wrecking Co.
95836	K. D. C. L.	St. s.	1	3	H. S. Pickands.....	625	505	181.4	32.5	13.4	1884	Grand Haven, Mich.	Detroit, Mich.....	Teagan Transf. Co.
83891	K. D. C. M.	*Sch.	2	3	George R. Skolfield.	1,728	1,646	232.1	29.9	24.6	1885	Irrmswick, Me....	New York, N. Y....	Seaboard Transpnt. Co.
76586	K. D. C. P.	Sch.	2	3	J. Manchester Haynes.	795	683	179.6	35.8	20.2	1885	Waldoboro, Me....	Boston, Mass.....	Chas. F. Webb.
3329	K. D. F. B.	St. s.	2	2	Beverly.....	1,413	1,012	222.9	35.7	22.2	1885	Baltimore, Md.....	New York, N. Y....	Colonial Navigation Co.
129316	K. D. F. C.	St. s.	2	2	<i>Comal</i>	2,934	2,251	321.0	42.8	21.5	1885	Chester, Pa.....	do.....	Mulroy S. S. Co.
135845	K. D. F. H.	*Sch.	1	3	Emily S. Baymore.....	256	231	124.0	27.0	9.0	1884	Dennisville, N. J.	do.....	Valvoline Oil Co.
81086	K. D. F. L.	Sch.	2	3	William E. Downes.....	753	638	164.0	37.3	18.0	1885	Bath, Me.....	New Haven, Conn..	E. H. Weaver.
126627	K. D. F. P.	Sch.	1	3	Fannie and Fay.....	233	198	117.5	30.8	8.8	1885	New London, Conn.	Deer Isle, Me.....	Samuel W. Goss.
81094	K. D. F. V.	Bk.	2	3	W. B. Flint.....	835	746	178.4	35.4	17.7	1885	Bath, Me.....	Astoria, Oreg.....	Astoria Savings Bank.
106395	K. D. G. P.	Sch.	1	2	Arthur D. Story.....	103	75	85.0	23.3	9.6	1885	Essex, Mass.....	Gloucester, Mass..	Hugh Parkhurst.
91818	K. D. G. Q.	St. s.	2	2	<i>Mascote</i>	884	520	195.5	30.0	19.6	1885	Philadelphia, Pa....	New Haven, Conn..	Peninsular and Ocellental S. S. Co.
150965	K. D. G. R.	Sch.	1	2	Puritan.....	116	110	85.5	28.7	7.3	1886	Belfast, Me.....	S. W. Harbor, Me..	Clarence L. Lynam.
116088	K. D. G. W.	Sch.	1	2	Sarah E. Lee.....	103	74	81.2	23.0	8.6	1886	Essex, Mass.....	Fall River, Mass..	James P. Galligan, jr.
85918	K. D. H. N.	Sch.	1	2	Gladstone.....	102	74	82.4	23.2	8.8	1886	do.....	Provincetown, Mass.	Philip A. Whorf.
126344	K. D. H. Q.	Sch.	1	2	Carleton Bell.....	139	104	93.7	24.5	9.3	1886	Bath, Me.....	New Bedford, Mass.	A. L. Sylvia.
116097	K. D. H. W.	Sch.	2	3	Samuel Dillaway.....	739	623	170.4	35.2	17.9	1886	do.....	Bath, Me.....	Wm. T. Donnell.
116098	K. D. J. F.	St. s.	2	0	Sappho.....	275	137	149.8	28.8	9.5	1886	do.....	Portland, Me.....	Maine Cent. R. R. Co.
145419	K. D. J. G.	Sch.	1	2	Tom Beattie.....	140	133	93.7	28.3	7.4	1886	do.....	New Haven, Conn..	Est. John Beattie.
85921	K. D. J. L.	St. s.	1	2	Greenwood.....	195	144	114.0	31.0	9.0	1886	San Francisco, Cal.	San Francisco, Cal.	Greenwood S. S. Co.
106415	K. D. J. M.	Ga. s.	1	2	Atlantic.....	84	77	83.0	23.0	9.5	1886	Brooklyn, N. Y....	Key West, Fla.....	T. Sandberg.
130354	K. D. J. N.	St. p.	1	0	Nantucket.....	629	468	190.0	33.0	9.0	1886	Camden, N. J.....	New Bedford, Mass.	N. B., M. V. and Nantucket Steamboat Co.
130350	K. D. J. Q.	St. s.	3	0	<i>Newburgh</i>	1,033	741	200.0	32.0	11.0	1886	Philadelphia, Pa....	New York, N. Y....	Central Hudson Steamboat Co.
120640	K. D. J. V.	Sch.	1	2	Fortuna.....	145	138	102.6	29.6	8.3	1886	Fairhaven, Cal.....	Tacoma, Wash.....	Blom Codfish Co.
14447	K. D. L. F.	Sch.	1	2	Kennebec.....	187	157	103.7	27.4	9.4	1886	Brewer, Me.....	Calais, Me.....	George W. Lord.
135886	K. D. L. G.	Sch.	2	4	Eva B. Douglass.....	1,093	910	194.6	40.5	18.3	1886	Bath, Me.....	New York, N. Y....	William A. Anderson.
150074	K. D. L. P.	Bkn.	1	3	Planter.....	524	498	158.7	37.5	13.5	1886	Port Ludlow, Wash.	San Francisco, Cal.	Edw. E. Kentfield.
126365	K. D. L. R.	Sch.	2	4	R. P. Pendleton.....	1,124	952	193.2	40.1	17.8	1886	Bath, Me.....	New York, N. Y....	Fields S. Pendleton.
126376	K. D. M. B.	St. s.	1	1	H. C. Rowe & Co.....	500	340	144.8	28.4	10.0	1886	Port Jefferson, N. Y.	New Haven, Conn..	Henry C. Rowe.
91859	K. D. M. F.	Sch.	1	2	Monitor.....	110	78	88.0	23.7	9.5	1886	Essex, Mass.....	Gloucester, Mass..	Gorton-Pew Fisheries Co.
3353	K. D. M. G.	Sch.	2	4	Benjamin F. Poole.....	1,155	1,098	202.4	40.2	19.9	1886	Bath, Me.....	Stonington, Conn..	Atlantic Shipping Co.
157178	K. D. M. H.	St. s.	1	2	<i>Ita</i>	88	40	101.3	16.5	9.0	1886	Newburgh, N. Y....	Newport News, Va.	Frank Lee.
135897	K. D. M. N.	St. s.	3	4	<i>El Monte</i>	3,531	2,561	331.8	42.6	22.6	1886	Philadelphia, Pa....	New York, N. Y....	Southern Pacific Co.
91861	K. D. M. P.	Sch.	1	2	Maine.....	190	181	105.4	28.0	8.5	1886	Bath, Me.....	Washington, D. C.	James O. Carter.
150375	K. D. M. Q.	St. s.	1	0	<i>Portsmouth</i>	214	107	116.3	23.0	12.0	1886	Wilmington, Del....	Philadelphia, Pa....	N. Y., Phila. and Norfolk R. R. Co.
106443	K. D. N. C.	St. s.	4	2	<i>Alliance</i>	3,905	2,364	335.0	42.0	15.0	1886	Chester, Pa.....	New York, N. Y....	Panama R. R. Co.
85914	K. D. N. G.	Sch.	1	2	George A. Lawry.....	108	102	85.7	23.8	7.6	1886	Jonesboro, Me....	do.....	John T. Glynn.
126391	K. D. N. P.	St. s.	3	2	<i>Cherokee</i>	2,556	1,966	264.0	43.0	18.8	1886	Philadelphia, Pa....	do.....	Clyde S. S. Co.
116130	K. D. N. Q.	Bkn.	1	3	S. N. Castle.....	514	464	155.8	35.1	13.7	1886	Port Blakely, Wash.	San Francisco, Cal.	George A. Moore & Co.
116132	K. D. N. S.	St. s.	3	2	<i>Seminole</i>	2,556	1,966	264.0	43.0	18.8	1886	Philadelphia, Pa....	New York, N. Y....	Clyde S. S. Co.
126396	K. D. N. V.	Sch.	2	3	Childo Harold.....	781	674	179.6	34.0	18.1	1886	Bath, Me.....	New Haven, Conn..	Benedict-Manson Marine Co.

SEAGOING VESSELS, ARRANGED IN THE ORDER OF SIGNAL LETTERS—Continued.

[Steel vessels in SMALL CAPITALS, Iron vessels in *italics*.]

Official No.	Signal letters.	Rig.	Decks	Masts	Name of vessel.	Gross tonnage.	Net tonnage.	Length.	Breadth.	Depth.	When built.	Where built.	Home port (where permanent document issues).	Name of managing or principal owner.
135471	K. D. P. B.	St. s.	1	0	John Garrett.....	118	79	90.4	19.4	11.1	1880	Newburgh, N. Y.	New York, N. Y.	James McWilliams Towing Line.
140596	K. D. P. C.	St. s.	1	0	Luther C. Ward....	106	53	98.0	21.5	9.8	1882do.....	Hartford, Conn.	H. and S. Y. T. Co.
116137	K. D. P. J.	St. s.	1	2	Shawmut.....	1,624	1,100	259.0	36.0	18.8	1879	Sunderland, Eng.	Philadelphia, Pa.	Southern S. S. Co.
95903	K. D. P. V.	St. s.	3	2	Herman Winter.....	2,625	1,768	271.8	41.6	19.2	1887	Philadelphia, Pa.	Boston, Mass.	Eastern S. S. Corporation.
106456	K. D. Q. B.	*Sch.	2	3	Conemaugh.....	1,774	1,714	254.0	40.5	24.3	1879	Liverpool, Eng.	Port Arthur, Tex.	Gulf Refining Co.
126409	K. D. Q. C.	Ga. s.	1	2	Chetco.....	103	98	83.6	27.4	7.2	1887	Benicia, Cal.	San Francisco, Cal.	Benjamin J. Walters.
100886	K. D. Q. P.	St. s.	1	2	Mermald.....	184	92	120.1	23.5	10.5	1873	New Brunswick, N. J.	Philadelphia, Pa.	Elkha Webb, jr.
155138	K. D. Q. R.	St. s.	3	2	Olivette.....	1,678	1,026	274.3	35.2	11.9	1887	Philadelphia, Pa.	New Haven, Conn.	Peninsular and Occidental S. S. Co.
126413	K. D. Q. W.	Sch.	2	4	Carrie A. Lane.....	802	703	178.2	35.9	17.3	1887	Bath, Me.	Sag Harbor, N. Y.	John B. Phillips.
91923	K. D. S. C.	Sch.	1	3	Millville.....	365	305	134.0	30.2	11.9	1887	Camden, N. J.	Philadelphia, Pa.	R. D. Wood & Co.
120370	K. D. S. H.	St. s.	1	2	Navarro.....	232	171	126.0	32.0	10.4	1887	San Francisco, Cal.	San Francisco, Cal.	Hobbs, Wall & Co.
130369	K. D. S. M.	St. s.	2	2	Nucess.....	3,367	2,465	328.0	44.2	21.2	1887	Chester, Pa.	New York, N. Y.	Mallory S. S. Co.
140884	K. D. S. N.	Bgn.	1	2	Lurline.....	358	336	135.0	34.0	13.0	1887	Benicia, Cal.	San Francisco, Cal.	Crown Lumber Co.
106454	K. D. S. P.	St. s.	1	2	Alcatraz.....	255	193	130.2	31.0	10.8	1887	San Francisco, Cal.do.....	L. E. White Lumber Co.
116163	K. D. T. G.	Sch.	1	2	Senator Saulsbury..	107	77	80.6	23.3	9.0	1887	Essex, Mass.	Gloucester, Mass.	Hugh Parkhurst.
95920	K. D. T. B.	St. s.	1	0	Homer Ramsdell....	1,181	822	225.0	32.5	11.8	1887	Newburgh, N. Y.	New York, N. Y.	Central Hudson Steamboat Co.
120690	K. D. V. F.	Sch.	1	3	Fred E. Sander.....	463	389	157.0	37.1	11.3	1887	Port Blakeley, Wash.	San Francisco, Cal.	George E. Billings.
150405	K. D. V. H.	St. s.	3	2	Parthian.....	2,082	1,405	267.8	38.0	16.5	1887	Wilmington, Del.	Baltimore, Md.	Merchants & Miners' Transportation Co.
150408	K. D. V. L.	Sch.	2	3	Phineas W. Sprague.	788	708	175.9	35.1	18.0	1887	Thomaston, Me.	Thomaston, Me.	F. W. Dunnestate.
116170	K. D. V. P.	St. s.	1	2	SUSQUEHANNA.....	233	116	158.5	22.0	11.4	1887	Wilmington, Del.	Wilmington, N. C.	Ocean Fisheries Co.
130384	K. D. V. Q.	Ga. s.	1	2	Newark.....	120	114	93.5	27.2	7.5	1887	Benicia, Cal.	San Francisco, Cal.	Monterey Lime Co.
150410	K. D. V. S.	St. s.	1	2	Pasadena.....	300	235	141.0	31.1	10.4	1887	San Francisco, Cal.do.....	Albion Lumber Co.
140876	K. D. V. T.	Sch.	1	3	Lizzie Vance.....	442	383	148.5	36.1	11.3	1887	Port Blakeley, Wash.do.....	B. H. Tietjen.
28110	K. D. V. W.	Sch.	1	3	Zampa.....	385	322	145.7	30.0	10.4	1887	Port Madison, Wash.do.....	J. R. Hanify Co.
154946	K. D. W. B.	Sch.	1	3	Esther Bulne.....	290	245	131.6	34.0	9.0	1887	Eureka, Cal.	Eureka, Cal.	H. H. Duhne.
91982	K. D. W. H.	Ga. s.	1	2	Monterey.....	126	119	96.5	28.0	7.5	1887	Benicia, Cal.	San Francisco, Cal.	Charles Anderson.
126452	K. D. W. J.	Sch.	1	3	C. C. Wehrum.....	395	337	139.0	36.0	10.1	1887	Wilmington, Del.	New York, N. Y.	John F. Wilbert.
76707	K. F. B. L.	Sch.	1	3	Jennie E. Righter..	647	565	171.0	35.0	14.6	1887	Madison, Conn.	New Haven, Conn.	Benedict-Manon Marine Co.
91968	K. F. B. M.	Sch.	2	4	Mount Hope.....	1,105	989	204.0	42.4	19.7	1887	Camden, Me.	New York, N. Y.	Fields S. Pendleton.
130395	K. F. B. P.	St. s.	1	2	Noyo.....	316	229	150.0	33.2	10.5	1887	San Francisco, Cal.	San Francisco, Cal.	National S. S. Co.
3392	K. F. B. R.	Sch.	2	4	Blanche H. King....	1,156	1,021	192.0	42.0	17.1	1888	Bath, Me.	New York, N. Y.	Fields S. Pendleton.
110761	K. F. B. V.	Sch.	1	3	Richard F. C. Hartley.	469	398	145.8	34.2	12.0	1888do.....do.....	Henry Crew.
106521	K. F. C. B.	Sch.	1	3	Allen A.....	342	266	145.0	35.0	9.4	1888	Fairhaven, Cal.	San Francisco, Cal.	Montesano Shipping Co.
85986	K. F. C. G.	Sch.	1	3	Glendale.....	296	281	142.2	34.0	9.0	1888do.....do.....	C. G. F. Peterson.
76718	K. F. C. L.	St. s.	1	2	Jennie.....	127	69	99.5	22.3	8.6	1888	Benicia, Cal.do.....	Alaska Packers' Assn.
161579	K. F. C. M.	Sch.	2	4	Viking.....	1,017	966	189.6	40.1	18.5	1888	Bath, Me.	New York, N. Y.	George A. Tooker.
116199	K. F. C. V.	*Sch.	1	2	S. O. Co. of N. Y. No. 66.	589	589	162.1	30.1	14.4	1888	Chester, Pa.do.....	Standard Oil Co.
106534	K. F. C. W.	Sch.	1	2	A. E. Whyland.....	130	96	89.8	24.1	9.6	1888	Essex, Mass.	New Bedford, Mass.	Benjamin D. Cleveland.
106541	K. F. D. H.	Sch.	1	3	Arthur V. S. Woodruff.	193	155	105.6	27.1	10.3	1888do.....do.....	James A. Tilton.
116212	K. F. D. R.	Bk.	1	3	S. C. Allen.....	690	632	177.2	37.0	14.3	1888	Bath, Me.	Honolulu, Hawaii.	Allen & Robinson.
85928	K. F. D. S.	Sch.	1	3	Grace Seymour.....	633	493	166.0	34.2	16.0	1888	Badlyme, Conn.	Crisfield, Md.	J. W. Brooks, jr.
95954	K. F. D. T.	Sch.	1	2	Herman F. Kimball..	125	100	84.6	26.5	7.1	1888	Hoothbay, Me.	Rockport, Me.	S. E. & H. L. Shepherd Co.
92004	K. F. G. D.	St. p.	2	0	Mount Hope.....	880	440	193.1	58.8	11.5	1888	Chelsea, Mass.	Providence, R. I.	Prov., Fall River and Newport Steamboat Co.
76735	K. F. G. J.	Sch.	1	3	John Pelree.....	405	353	147.0	34.3	10.0	1888	Bath, Me.	New York, N. Y.	George E. Hammond.
135995	K. F. G. Q.	Sch.	1	4	E. K. Wood.....	519	447	170.2	37.5	11.4	1888	Port Blakeley, Wash.	San Francisco, Cal.	James Madison.
92022	K. F. G. R.	St. s.	2	2	Monmouth.....	1,440	931	260.5	35.1	14.0	1888	Philadelphia, Pa.	New York, N. Y.	Central R. R. Co. of N. J.
140944	K. F. G. S.	St. s.	1	3	Lakme.....	529	404	176.8	38.8	12.6	1888	Port Madison, Wash.	San Francisco, Cal.	Charles Nelson Co.
126503	K. F. G. V.	Ga. s.	1	2	Charles Levi Woodbury.	105	66	90.0	23.7	9.8	1888	Essex, Mass.	Pt. Townsend, Wash.	Aurora Land Co.
76742	K. F. H. B.	Sch.	1	3	J. Frank Seavey....	412	336	144.0	33.9	10.2	1888	Bath, Me.	Portsmouth, N. H.	J. Frank Seavey.
116228	K. F. H. D.	St. s.	1	2	Seneca.....	157	78	136.6	19.0	11.5	1888	Boston, Mass.	New York, N. Y.	Michael Blasius.
130417	K. F. H. G.	St. s.	1	2	North Fork.....	322	244	157.3	33.7	10.5	1888	Fairhaven, Cal.	San Francisco, Cal.	Charles Nelson Co.
141005	K. F. J. D.	St. s.	2	2	Livingstone.....	2,134	1,622	281.0	41.0	20.0	1889	Wyandotte, Mich.	Detroit, Mich.	Michigan Navigation Co.
95978	K. G. B. C.	Sch.	2	3	Ivoratio L. Baker....	829	720	180.1	35.8	18.1	1888	Bath, Me.	Bath, Me.	Gardiner G. Deering.
110794	K. G. B. D.	Sch.	1	4	Robert Searles.....	600	504	182.8	38.0	13.6	1888	Port Blakeley, Wash.	San Francisco, Cal.	B. H. Tietjen.
140969	K. G. B. P.	Sch.	1	2	Lucy May.....	104	98	84.8	25.4	6.5	1888	Cherryfield, Me.	Machias, Me.	D. H. Wilson.
76764	K. G. B. R.	Sch.	1	2	John Q. Ferguson....	129	122	105.2	21.0	7.6	1888	Sharptown, Md.	Baltimore, Md.	R. Duke Wathen.
76767	K. G. B. V.	Sch.	1	3	Jeremiah Smith....	409	336	143.9	35.3	10.3	1888	New London, Conn.	New Haven, Conn.	E. H. Weaver.
120731	K. G. B. W.	Sch.	2	4	F. and T. Lupton....	922	797	188.6	40.0	17.1	1888	Wilmington, Del.	Perth Amboy, N. J.	A. P. Longstreet.
100438	K. G. C. N.	St. s.	3	2	Iroquois.....	3,601	2,873	324.0	46.3	19.1	1888	Philadelphia, Pa.	New York, N. Y.	Clyde S. S. Co.

† Composite.

SEAGOING VESSELS, ARRANGED IN THE ORDER OF SIGNAL LETTERS—Continued.

[Steel vessels in SMALL CAPITALS, Iron vessels in *italics*.]

Official No.	Signal letters.	Rtg.	Decks.	Masts.	Name of vessel.	Gross tonnage.	Net tonnage.	Length.	Breadth.	Depth.	When built.	Where built.	Home port (where permanent document issues).	Name of managing or principal owner.
								Feet.	Feet.	Feet.				
155157	K. G. C. S.	Sch.	1	3	Oreania Vance.....	445	384	148.5	36.1	11.3	1888	Port Blakeley, Wash	San Francisco, Cal.	Coast Shipping Co.
110808	K. G. C. V.	Sch.	1	2	Richard Cromwell..	118	112	98.5	26.5	6.6	1888	Madison, Md.....	Baltimore, Md.....	Charles M. Struven.
92072	K. G. D. P.	Sch.	1	3	Pendleton Satisfaction.	524	459	154.5	35.0	12.5	1889	Bath, Me.....	Belfast, Me.....	F. C. Pendleton.
157238	K. G. D. Q.	St. s.	4	2	<i>Dorchester</i>	2,537	1,875	261.0	40.0	15.3	1889	Wilmington, Del...	Baltimore, Md.....	Merchants & Miners' Transportation Co.
125539	K. G. D. S.	Sch.	1	2	C. T. Hill.....	140	133	93.0	30.2	7.5	1889	San Francisco, Cal.	San Francisco, Cal.	James J. Whelan.
106551	K. G. F. H.	Ga. s.	1	2	Alert.....	99	73	92.5	23.1	11.0	1888	Boston, Mass.....	Boston, Mass.....	A. D. Malloch.
92076	K. G. F. M.	Sch.	1	2	Margaret.....	138	107	92.2	22.7	8.8	1889	Essex, Mass.....	New Bedford, Mass.	James F. Avery.
27635	K. G. F. N.	St. s.	1	1	Thames.....	447	369	160.5	23.0	8.3	1889	Philadelphia, Pa...	New London, Conn.	Norwich and New York Propeller Co.
161094	K. G. F. P.	Sch.	1	2	Valkyria.....	139	104	92.6	24.1	10.2	1889	Boothbay, Me.....	Portland, Me.....	John A. Cook Co.
120434	K. G. F. S.	Sch.	1	2	Nellie Dixon.....	111	68	101.9	23.4	9.1	1889	Boston, Mass.....	Boston, Mass.....	Leslie M. Akers.
81160	K. G. F. V.	Sch.	1	3	W. F. Jewett.....	474	407	155.7	37.7	12.0	1887	Port Ludlow, Wash.	San Francisco, Cal.	Joseph Knowland.
81210	K. G. H. D.	Sch.	2	3	White Wings.....	648	585	198.0	33.4	17.2	1889	Baltimore, Md.....	Philadelphia, Pa...	David Baird Co.
145512	K. G. H. L.	Sch.	1	2	T. W. Cooper.....	158	150	99.0	23.3	8.3	1889	East Machias, Me...	Boston, Mass.....	Stetson, Cutler & Co.
76805	K. G. H. Q.	Sch.	2	4	Jacob S. Winslow...	910	823	180.4	36.9	18.0	1889	Bath, Me.....	Portland, Me.....	Eleazer W. Clark.
81241	K. G. H. V.	St. s.	1	2	Wrestler.....	198	99	115.2	25.5	13.2	1889	Boston, Mass.....	New York, N. Y....	River and Harbor Transpn. Co.
130439	K. G. J. D.	St. s.	1	2	Niko.....	814	658	189.0	35.2	13.0	1889	Trenton, Mich.....	Chicago, Ill.....	Edward Hines.
126554	K. G. J. M.	Sch.	2	4	Charles K. Schull...	884	827	176.3	38.0	18.2	1889	Camden, N. J.....	Philadelphia, Pa...	Charles T. Megee.
14844	K. G. J. P.	St. d.	1	2	Iroquois.....	1,652	1,271	256.0	37.6	13.1	1889	Bath, Me.....	New York, N. Y....	McAllister Bros.
150471	K. G. J. Q.	St. d.	2	0	PURITAN.....	4,593	3,075	403.5	52.5	18.1	1889	Chester, Pa.....	Fall River, Mass...	New England Navigation Co.
92100	K. G. J. W.	Sch.	2	4	Massasoit.....	1,377	1,212	216.8	43.1	21.0	1889	Bath, Me.....	New Haven, Conn..	Benedict-Manson Marine Co.
90410	K. G. L. B.	Sch.	2	4	Henry S. Little.....	1,096	984	195.2	41.0	19.1	1889	do.....	New York, N. Y....	George E. Hammond.
80436	K. G. L. C.	Sch.	1	4	Golden Shore.....	639	626	185.1	38.5	14.2	1889	Port Blakeley, Wash	San Francisco, Cal.	S. E. Slade.
130444	K. G. L. D.	St. s.	1	0	<i>Transfer No. 10</i> ...	217	108	114.0	23.6	11.6	1889	Wilmington, Del...	New Haven, Conn..	N. Y., N. H. and Hartford R. R. Co.
76811	K. G. L. F.	Sch.	1	4	John B. Manning...	1,190	955	198.9	40.1	17.4	1889	do.....	Perth Amboy, N. J.	Amos Birdsall, Jr.
106835	K. G. L. S.	St. s.	1	2	Texas.....	116	58	105.4	18.0	9.8	1889	Bristol, R. I.....	Baltimore, Md.....	Eastern Shore Development S. S. Co.
76823	K. G. L. T.	Sch.	1	3	Joel Cook.....	401	319	146.0	34.2	10.4	1880	Bath, Me.....	New York, N. Y....	George E. Hammond.
76825	K. G. L. V.	Sch.	1	3	Julia Frances.....	183	174	112.9	27.8	8.6	1889	Kennebunk Pt., Me.	Ellsworth, Me.....	John D. Whitney.
136064	K. G. L. W.	St. s.	3	4	<i>Et Mar</i>	3,531	2,539	331.8	42.6	22.6	1889	Philadelphia, Pa...	New York, N. Y....	Southern Pacific Co.
116145	K. G. M. H.	Bkn.	1	3	S. G. Wilder.....	604	557	166.8	37.3	14.0	1887	Port Blakeley, Wash	San Francisco, Cal.	J. J. Bennett.
110831	K. G. M. L.	St. s.	1	0	McAllister.....	140	76	95.9	22.6	11.3	1889	Brooklyn, N. Y....	New York, N. Y....	McAllister Bros.
126744	K. G. M. P.	St. s.	2	2	C. W. Morse.....	509	254	154.4	30.0	17.6	1886	Bath, Me.....	do.....	do.
141016	K. G. M. Q.	Sch.	2	4	Lydia M. Deering...	1,224	1,063	201.7	41.1	21.1	1889	do.....	Bath, Me.....	Gardiner G. Deering.
92118	K. G. M. S.	Sch.	2	4	Marjory Brown.....	1,210	1,061	198.0	40.7	17.8	1889	Wilmington, Del...	New York, N. Y....	S. K. J. Thompson.
126756	K. G. M. T.	St. s.	3	2	<i>Caracas</i>	2,886	1,830	311.6	40.2	20.5	1889	Philadelphia, Pa...	Wilmington, Del...	Atlantic and Caribbean St. Nav. Co.
110833	K. G. M. W.	Sch.	1	3	Robert McFarland...	641	544	174.5	37.5	13.3	1889	Thomaston, Me...	Thomaston, Me...	George Elliot.
80045	K. G. N. D.	Sch.	2	4	George M. Grant....	1,254	1,148	211.8	40.3	17.8	1889	Westhaven, Conn..	New Haven, Conn..	Benedict-Manson Marine Co.
14487	K. G. N. H.	Sch.	1	2	Kate Darlington...	135	128	97.8	28.0	7.1	1889	Baltimore, Md.....	Baltimore, Md.....	Thos. J. Hopkins.
141025	K. G. N. M.	Sch.	1	3	Longfellow.....	267	228	127.6	30.5	9.1	1889	Bath, Me.....	New Bedford, Mass.	Joseph R. Slocum.
130079	K. G. N. P.	St. s.	1	0	<i>Express</i>	945	538	272.0	44.1	12.6	1889	Wilmington, Del...	New Haven, Conn..	N. Y., N. H. and Hartford R. R. Co.
130450	K. G. N. Q.	St. s.	1	0	<i>New York</i>	770	523	207.5	31.1	12.4	1889	do.....	Philadelphia, Pa...	New York, Phila. and Norfolk R. R. Co.
141027	K. G. N. S.	St. s.	3	2	<i>SABINE</i>	3,328	2,478	314.0	46.2	20.3	1889	Chester, Pa.....	New York, N. Y....	Mallory S. Co.
110837	K. G. N. W.	Sch.	1	4	Robert Lewers.....	732	669	185.1	39.2	14.3	1889	Port Blakeley, Wash	San Francisco, Cal.	Robert Lewers Co.
155173	K. G. P. P.	Sch.	2	4	O. H. Brown.....	1,051	959	187.2	41.3	16.9	1889	Bath, Me.....	Perth Amboy, N. J.	Joseph A. Brown.
141021	K. G. P. H.	St. s.	1	2	<i>Dejaune</i>	255	127	122.0	22.2	14.2	1889	Camden, N. J.....	San Francisco, Cal.	J. D. Spreckels & Bros. Co.
92122	K. G. P. J.	Bk.	2	3	Mitunas.....	1,028	929	196.3	37.4	17.5	1889	Bath, Me.....	New York, N. Y....	Fields S. Pendleton.
76838	K. G. P. M.	Sch.	1	2	Joseph P. Johnson...	68	63	87.6	24.7	9.2	1889	Essex, Mass.....	Provincetown, Mass.	Joseph C. Brazil.
92134	K. G. P. N.	Sch.	1	3	Mary L. Crosby.....	487	394	143.1	34.2	12.4	1889	Millbridge, Me...	Belfast, Me.....	W. S. Pendleton.
126597	K. G. P. Q.	St. s.	2	2	<i>Dorothy Bradford</i> ...	1,746	1,197	228.9	38.0	22.0	1889	Philadelphia, Pa...	Boston, Mass.....	Cape Cod S. S. Co. Trustees.
3446	K. G. P. T.	Bkn.	2	3	Bruce Hawkins.....	614	546	152.0	35.6	16.0	1889	East Boston, Mass.	Philadelphia, Pa...	Z. S. Steelman.
106678	K. G. P. V.	Sch.	2	4	Augustus Welt.....	1,221	1,111	203.9	40.9	21.5	1889	Waldoboro, Me...	Boston, Mass.....	Harrington, King & Co.
76843	K. G. Q. C.	Sch.	2	2	J. R. Teel.....	870	756	177.6	38.0	19.3	1889	Newburyport, Mass.	Philadelphia, Pa...	H. W. Cook.
106682	K. G. Q. J.	Sch.	2	4	Alicia B. Crosby...	1,113	1,016	204.4	40.3	18.5	1889	Bath, Me.....	Portland, Me.....	Eleazer W. Clark.
92139	K. G. Q. L.	Sch.	2	4	Marguerite.....	1,553	1,407	294.6	46.1	20.8	1889	do.....	Fall River, Mass...	Whitman Chase, Jr.
76846	K. G. Q. S.	Sch.	2	3	John Swan.....	716	619	149.5	34.1	18.6	1889	Columbia Falls, Me.	New York, N. Y....	John Swan.
130097	K. G. Q. W.	Sch.	1	2	Essex.....	116	84	88.7	23.8	10.2	1889	Essex, Mass.....	Gloucester, Mass...	Gorton-Pew Fisheries Co.
81246	K. G. R. B.	Sch.	1	3	Waltham.....	523	448	165.9	35.0	12.0	1889	Boston, Mass.....	Boston, Mass.....	H. W. Barter.
136098	K. G. R. C.	Sch.	1	3	Edna.....	325	282	122.5	32.7	10.4	1889	Columbia Falls, Me.	Machias, Me.....	John E. Rogers.
106686	K. G. R. H.	Sch.	1	3	Annie B. Mitchell...	463	397	145.3	34.1	11.9	1889	Madison, Conn.....	New London, Conn.	Carlos Barry.
126600	K. G. R. J.	Sch.	1	3	Childford I. White...	305	259	122.2	32.5	10.4	1889	Harrington, Me...	Machias, Me.....	Everett I. White.
161615	K. G. R. N.	Sch.	1	4	Van Lear Black.....	634	546	159.3	35.8	12.9	1889	Baltimore, Md.....	Jacksonville, Fla...	I. Burton Davidson.
126603	K. G. R. P.	Sch.	2	4	Clara A. Donnell....	1,177	990	203.8	41.1	20.0	1889	Bath, Me.....	Boston, Mass.....	Chas. F. Webb.

SEAGOING VESSELS, ARRANGED IN THE ORDER OF SIGNAL LETTERS--Continued.

[Steel vessels in SMALL CAPITALS, Iron vessels in *italics*.]

Official No.	Signal letters.	Rig.	Decks.	Masts.	Name of vessel.	Gross tonnage.	Net tonnage.	Length.	Breadth.	Depth.	When built.	Where built.	Home port (where permanent document issues).	Name of managing or principal owner.
								Feet.	Feet.	Feet.				
100457	K. G. R. T.	Bkn.	1	3	Irmgard.....	670	614	176.6	37.8	14.4	1889	Port Blakeley, Wash.	San Francisco, Cal.	Clifton H. Knoff.
14488	K. G. R. V.	St. s.	3	2	<i>Kansas City</i>	3,679	2,163	327.0	45.0	18.8	1889	Chester, Pa.	San Francisco, Cal.	San Francisco and Portland S. S. Co.
3141	K. G. S. F.	St. s.	1	2	<i>Battler</i>	153	104	108.4	22.0	9.4	1881	Philadelphia, Pa.	New York, N. Y.	Chas. E. McWilliams.
20599	K. G. S. L.	Sch.	1	2	Quickstep.....	104	75	91.0	24.0	10.2	1889	Essex, Mass.	Gloucester, Mass.	Arthur Longmire.
129459	K. G. S. Q.	Sch.	1	3	Ira B. Ellems.....	305	264	123.0	28.6	8.6	1889	Rockland, Me.	Boothbay, Me.	J. H. Plunkham.
82076	K. G. S. T.	Bkn.	1	3	Gardiner City.....	475	451	169.0	39.0	12.0	1889	North Bend, Oreg.	San Francisco, Cal.	R. H. Swayne.
120791	K. G. T. J.	Sch.	1	4	Florence Creadle.....	732	657	164.4	35.0	13.3	1890	Milton, Del.	Philadelphia, Pa.	Wm. M. Lank.
27637	K. G. T. H.	St. s.	3	2	<i>ROSE CITY</i>	3,468	2,154	336.2	43.2	22.3	1889	Chester, Pa.	San Francisco, Cal.	San Francisco and Portland S. S. Co.
76883	K. G. T. S.	Bkn.	2	3	John S. Emery.....	619	803	167.7	35.7	22.1	1890	Boston, Mass.	Boston, Mass.	Ralph C. Emery.
155177	K. G. T. V.	Sch.	2	4	Clarence H. Venner.....	934	814	184.7	38.0	20.4	1890	Newburyport, Mass.	Hyanis, Mass.	Uriah B. Flsk.
100162	K. G. T. W.	St. s.	1	2	<i>International</i>	400	200	130.0	26.0	16.2	1890	Philadelphia, Pa.	Philadelphia, Pa.	Reading Co.
126996	K. G. V. C.	Sch.	1	3	Mark Pendleton.....	534	456	149.4	34.7	12.8	1890	Bath, Me.	New York, N. Y.	Fields S. Pendleton.
92153	K. G. V. D.	St. s.	1	2	<i>Mars</i>	278	139	117.2	23.0	15.7	1890	Camden, N. J.	Philadelphia, Pa.	F. W. Munn.
100465	K. G. V. F.	St. s.	3	2	<i>Indian</i>	2,110	1,424	267.0	38.0	26.0	1890	Wilmington, Del.	Baltimore, Md.	Merchants & Miners' Transportation Co.
126707	K. G. V. H.	Sch.	2	4	Asbury Fountain.....	1,032	929	190.9	38.2	18.8	1890	Thomaston, Me.	New York, N. Y.	S. K. J. Thompson.
155177	K. G. V. M.	St. s.	3	2	<i>NORTHWESTERN</i>	3,496	2,334	336.2	43.2	22.0	1889	Chester, Pa.	Pt. Townsend, Wash.	Alaska S. S. Co.
110312	K. G. V. Q.	*Sch.	1	2	Schuylkill.....	841	824	186.5	35.0	16.0	1890	Perth Amboy, N. J.	Philadelphia, Pa.	Reading Co.
120793	K. G. W. D.	Sch.	1	3	Fredrick Roessner.....	406	326	141.6	33.0	11.1	1890	Bath, Me.	New Bedford, Mass.	Timothy C. Allen.
14494	K. G. W. H.	Shp.	2	4	STAR OF SCOTLAND.....	2,293	2,146	306.2	43.1	24.2	1887	Port Glasgow, Scot.	San Francisco, Cal.	Alaska Packers' Assn
3461	K. G. W. M.	*Sch.	1	1	Brookside.....	841	824	186.5	35.0	16.0	1890	Perth Amboy, N. J.	Philadelphia, Pa.	Reading Co.
126615	K. H. B. G.	Sch.	1	1	Cela F.....	412	353	145.7	34.4	12.0	1890	Brewer, Me.	Boston, Mass.	Irving G. Hall.
106715	K. H. B. N.	Sch.	1	1	Altana M. Jagger.....	132	125	102.4	22.0	7.8	1890	Wilmington, Del.	Providence, R. I.	Alfred J. Miller.
3166	K. H. B. Q.	Sch.	1	1	Beechwood.....	841	824	186.5	35.0	16.0	1890	Perth Amboy, N. J.	Philadelphia, Pa.	Reading Co.
92173	K. H. B. S.	St. s.	1	2	<i>MAVERICK</i>	1,561	1,113	240.0	36.2	24.0	1890	Baltimore, Md.	San Francisco, Cal.	Standard Oil Co.
120795	K. H. B. T.	Sch.	1	2	Fred A. Emerson.....	122	98	85.0	20.5	7.6	1890	Boothbay Harbor, Me.	Bangor, Me.	Curtis Durgain.
116320	K. H. B. V.	Sch.	1	2	Sunbeam.....	168	103	82.9	26.0	6.5	1890	Bath, Me.	Bath, Me.	James L. Spinney.
96039	K. H. C. D.	St. s.	3	2	<i>H. M. Whitney</i>	2,706	1,790	271.8	43.0	19.2	1890	Philadelphia, Pa.	Boston, Mass.	Eastern S. S. Corporation.
130470	K. H. C. N.	*Sch.	2	3	Riverside.....	863	845	176.0	36.8	17.3	1890	Brooklyn, N. Y.	New York, N. Y.	N. Y., Susq. and Western Coal Co.
126624	K. H. C. Q.	Sch.	2	4	Charles Davenport.....	1,297	1,157	199.2	41.3	20.8	1890	Bath, Me.	Portland, Me.	Eleazer W. Clark.
106731	K. H. C. S.	St. s.	1	0	<i>Atkins Hughes</i>	115	57	88.7	19.0	10.2	1890	Philadelphia, Pa.	Philadelphia, Pa.	James E. Hughes.
14497	K. H. C. W.	*Sch.	1	2	Kohlnoor.....	841	824	186.5	35.0	16.1	1890	Perth Amboy, N. J.	Perth Amboy, N. J.	Reading Co.
126628	K. H. D. G.	Sch.	2	4	Charles A. Campbell.....	1,586	1,493	228.3	46.4	21.6	1890	Bath, Me.	Perth Amboy, N. J.	Lewis H. Pearce.
150489	K. H. D. S.	Sch.	2	4	Percy Birdsall.....	1,127	894	191.0	39.0	17.6	1890	Wilmington, Del.	Wilmington, Del.	Edward L. Holmes.
141093	K. H. D. V.	Sch.	1	3	Laura L. Sprague.....	504	408	154.4	36.2	11.2	1890	Rockland, Me.	Mobile, Ala.	Jewett M. Scott.
136122	K. H. F. C.	Sch.	1	3	Edward H. Blake.....	544	484	154.7	34.6	13.0	1890	Millbridge, Me.	Bangor, Me.	Fred T. Hall.
116326	K. H. F. J.	Sch.	1	3	Sadie C. Sumner.....	672	586	176.7	37.5	14.1	1890	Thomaston, Me.	Rockland, Me.	Dunn & Elliot Co.
106747	K. H. F. M.	Slip.	1	1	Albert Baldwin.....	123	117	86.0	27.2	7.3	1890	Essex, Mass.	Gloucester, Mass.	Rockport Granite Co.
106750	K. H. F. Q.	Sch.	1	3	Addo P. McFadden.....	251	199	125.2	30.1	8.1	1890	Bath, Me.	Bath, Me.	William T. Donnell.
130479	K. H. F. T.	St. s.	1	2	Nathan Hale.....	299	149	121.8	27.0	14.2	1890	New London, Conn.	New London, Conn.	Thames Powboat Co.
126647	K. H. F. W.	St. s.	1	2	<i>Daniel Willard</i>	361	180	134.5	25.5	15.3	1890	Camden, N. J.	New York, N. Y.	Pennsylvania Coal Co.
106756	K. H. G. D.	Bk.	1	3	Albert.....	682	624	182.1	38.3	14.6	1890	Port Blakeley, Wash.	San Francisco, Cal.	Albert Co.
126651	K. H. G. M.	Sch.	1	3	Carrie E. Look.....	530	457	154.6	35.2	12.0	1890	Rockland, Me.	Rockland, Me.	William T. Cobb.
126652	K. H. G. R.	Sch.	1	3	Sedgwick.....	605	473	165.3	36.1	13.2	1890	Thomaston, Me.	New York, N. Y.	William C. Reid.
145549	K. H. G. S.	Sch.	2	3	Thomas F. Pollard.....	707	617	157.5	34.0	17.0	1890	Dennistown, N. J.	Do.	Edwin Smith.
106760	K. H. O. W.	*Sch.	1	2	Allee.....	639	615	169.4	33.8	15.3	1890	Boston, Mass.	Boston, Mass.	Commercial Towboat Co.
92200	K. H. J. D.	Sch.	3	4	Major Pickands.....	984	873	184.2	37.9	12.1	1890	East Deering, Me.	Portland, Me.	Eleazer W. Clark.
76933	K. H. J. F.	St. s.	1	0	BAY STATE.....	1,245	914	265.0	36.0	22.0	1890	Superior, Wis.	Belfast, Me.	White Oak Transportation Co.
92202	K. H. J. Q.	Sch.	2	4	Maria O. Teel.....	1,125	982	197.9	40.2	18.9	1890	Newburyport, Mass.	Boston, Mass.	Wm. R. King.
106761	K. H. J. R.	Sch.	2	4	Allice Holbrook.....	722	643	170.2	35.9	18.3	1890	Camden, Me.	New York, N. Y.	Wm. B. Bowne.
136142	K. H. L. B.	Bkn.	1	3	Ethel V. Boynton.....	739	654	161.3	34.0	16.2	1890	Harrington, Me.	Do.	A. H. Bull S. S. Co.
130459	K. H. L. G.	*Sch.	2	3	Oakland.....	926	907	176.0	34.6	19.3	1890	Harrington, N. Y.	Do.	N. Y., Susq. and Western Coal Co.
126635	K. H. L. J.	Sch.	2	2	<i>City of Seattle</i>	1,411	767	244.6	40.0	15.0	1890	Philadelphia, Pa.	Do.	Pacific Coast Co.
130493	K. H. L. S.	*Sch.	2	3	Edgewater.....	864	845	176.0	36.8	17.3	1890	Brooklyn, N. Y.	Do.	N. Y., Susq. and Western Coal Co.
116344	K. H. L. T.	St. s.	4	2	SECURANCA.....	4,033	2,806	321.3	45.3	17.4	1890	Chester, Pa.	Do.	N. Y. and Cuba Mail S. S. Co.
116349	K. H. M. C.	Sch.	1	3	Sequola.....	341	324	150.0	35.0	11.0	1890	Fairhaven, Cal.	San Francisco, Cal.	Union Fish Co.
126804	K. H. M. D.	Sch.	1	2	Florence A.....	154	126	96.5	27.4	7.2	1890	Cherryfield, Me.	Tappahannock, Va.	Geo. H. New.
126805	K. H. M. L.	Sch.	1	3	Francis Goodnow.....	359	341	134.4	33.3	10.7	1890	Harbor View, Mass.	Boston, Mass.	E. P. Boggs estate.
141081	K. H. M. Q.	Sch.	2	4	Lyttan M. Law.....	1,300	1,154	211.1	40.3	18.1	1890	Westhaven, Conn.	New Haven, Conn.	Benedict-Manson Marine Co.
130500	K. H. M. V.	St. s.	2	2	MURRELL.....	311	155	125.0	25.0	14.7	1890	Camden, N. J.	Boston, Mass.	New England Coal and Coke Co.
161003	K. H. N. D.	Sch.	1	4	King Cyrus.....	717	630	188.5	38.4	14.7	1890	Port Blakeley, Wash.	San Francisco, Cal.	Joseph Knowland.
27339	K. H. N. F.	St. s.	3	2	<i>YUCATAN</i>	3,525	2,317	336.2	43.2	22.3	1890	Chester, Pa.	Pt. Townsend, Wash.	Alaska S. S. Co.
92223	K. H. N. G.	Sch.	2	3	Mary B. Baird.....	908	811	170.0	36.4	19.1	1890	Camden, N. J.	Philadelphia, Pa.	William C. May.

SEAGOING VESSELS, ARRANGED IN THE ORDER OF SIGNAL LETTERS—Continued.

[Steel vessels in SMALL CAPITALS, Iron vessels in *italics*.]

Official No.	Signal letters.	Rig.	Decks.	Masts.	Name of vessel.	Gross tonnage.	Net tonnage.	Length.	Breadth.	Depth.	When built.	Where built.	Home port (where permanent document issues).	Name of managing or principal owner.
106774	K.H.N.P.	St. s.	3	2	<i>Algonquin</i>	2,833	2,257	276.0	43.0	19.0	1890	Philadelphia, Pa....	New York, N. Y....	Clyde S. S. Co.
157283	K.H.N.W.	Sch.	1	3	Damietta and Jo- anna.	330	273	132.5	31.8	10.6	1890	Yarmouth, Me....	Portland, Me....	Horace M. Sargent.
150501	K.H.P.C.	Bgn.	1	2	Pilealm.	156	137	93.5	27.2	10.0	1890	Benleu, Cal.....	San Francisco, Cal.	Herbert R. Spencer.
161005	K.H.P.J.	Bkn.	2	3	Kremlin.	786	698	161.6	36.2	17.3	1890	Bath, Me.....	Boston, Mass....	Ralph C. Emery.
126675	K.H.P.N.	Sch.	1	4	Carrier Dove.	707	634	188.7	39.0	14.2	1890	Port Blakeley, Wash.	San Francisco, Cal.	Nelson Andrews.
126679	K.H.P.T.	Sch.	1	3	Clara A. Phinney.	480	388	152.0	34.4	11.4	1890	Bath, Me.....	Mobile, Ala.....	Robert Bush.
110392	K.H.P.V.	Bk.	2	3	St. Katherine.	1,201	1,090	202.8	39.3	19.1	1890do.....	San Francisco, Cal.	Ited Salmon Canning Co.
136155	K.H.Q.D.	St. s.	2	2	<i>Elihu Thomson</i>	896	448	195.1	28.0	20.6	1888	Newcastle, Eng....	Tacoma, Wash....	Charles Richardson.
96077	K.H.Q.L.	Sch.	1	3	Harry W. Haynes.	295	250	123.3	31.0	9.8	1890	Ellsworth, Me....	Ellsworth, Me....	Whitcomb Haynes & Co.
96078	K.H.Q.N.	*Sch.	1	2	Henry Clay.	841	824	186.5	35.0	16.0	1890	Perth Amboy, N. J.	Philadelphia, Pa....	Reading Co.
76967	K.H.Q.P.	*Sch.	1	3	J. M. Weatherwax.	384	365	140.0	27.8	11.4	1890	Aberdeen, Wash....	San Francisco, Cal.	S. B. Peterson-Frills Co.
130510	K.H.Q.R.	St. s.	1	0	<i>Piankank</i>	899	611	200.0	31.0	11.0	1890	Wilmington, Del....	Baltimore, Md....	Baltimore, Chesapeake and Atlantic R. R. Co.
150592	K.H.Q.S.	St. p.	2	0	PLYMOUTH.....	3,770	2,280	352.0	59.4	18.8	1890	Chester, Pa.....	Fall River, Mass....	New England Naviga- tion Co.
3178	K.H.Q.T.	*Sch.	1	2	Bessie.	640	626	168.9	33.7	15.1	1890	Boston, Mass....	Boston, Mass....	Commercial Towboat Co.
91906	K.H.Q.V.	St. s.	1	2	<i>Mantco</i>	719	535	190.0	26.0	9.0	1887	Wilmington, Del....	Mobile, Ala.....	Mobile and Gulf S. S. Co.
106787	K.H.R.B.	Sch.	1	3	Azalea.	344	327	150.0	35.0	11.0	1890	Eureka, Cal.....	San Francisco, Cal.	Wm. G. Mugaun.
76911	K.H.R.D.	Sch.	1	3	J. E. du Bignon.	542	458	157.7	35.0	13.4	1890	Boston, Mass....	Boston, Mass....	W. A. Turner.
106788	K.H.R.F.	Sch.	1	3	Abbie Bowker.	191	182	104.7	29.6	8.6	1890	Phillpsburg, Me....	Thomaston, Me....	George Elliot.
116364	K.H.R.G.	Sch.	1	4	Salvator.	467	385	160.0	36.0	11.6	1890	Eureka, Cal.....	San Francisco, Cal.	W. I. Bly.
152285	K.H.R.J.	Sch.	2	4	D. H. Rivers.	1,072	963	190.8	33.7	19.1	1890	Thomaston, Me....	Thomaston, Me....	George Elliot.
157286	K.H.R.N.	Sch.	1	3	D. J. Sawyer.	343	288	136.8	32.4	10.8	1890	Jonesport, Me....	San Juan, P. R....	Mateo Fajardo y Car- lona.
81300	K.H.R.Q.	Sch.	1	3	Whneganee.	257	213	126.7	30.4	8.2	1890	Phillpsburg, Me....	Lubec, Me.....	Robert J. Peacock.
86116	K.H.R.W.	Sch.	2	4	George E. Walcott.	1,553	1,388	212.7	44.1	19.6	1890	Bath, Me.....	Portland, Me....	Ebenzer W. Clark.
130512	K.H.S.B.	St. s.	1	2	<i>Boswell</i>	311	155	125.0	25.0	14.7	1890	Camden, N. J....	Boston, Mass....	New England Coal and Coke Co.
96085	K.H.S.M.	Sch.	2	4	Henry J. Smith.	1,108	998	199.1	38.8	19.2	1890	Thomaston, Me....	New York, N. Y....	Edwin Smith.
161643	K.H.S.N.	St. s.	4	2	VIGILANCIA.....	4,115	2,934	321.8	45.2	16.5	1890	Chester, Pa.....do.....do..... and Cuba Mail S. S. Co.
86119	K.H.S.P.	Sch.	1	3	Georgia Gilkey.	641	571	158.2	36.0	12.4	1890	Searsport, Me....	Mobile, Ala.....	Jewett M. Scott.
92245	K.H.S.Q.	Sch.	1	2	Morris and Cliff.	132	125	84.2	23.5	7.2	1890	Rockland, Me....	Rockland, Me....	Rockland-Rockport Limo Co.
116370	K.H.S.T.	*Sch.	3	3	Shenandoah.	3,400	3,154	299.7	49.1	19.9	1890	Bath, Me.....	Perth Amboy, N. J.	Thomas J. Scully.
116372	K.H.T.G.	*Sch.	1	2	St. Nicholas.	841	824	186.5	35.0	16.0	1890	Perth Amboy, N. J.	Philadelphia, Pa....	Reading Co.
116374	K.H.T.S.	Sch.	1	3	Sadle.	310	294	142.0	34.0	9.0	1890	Fairhaven, Cal....	San Francisco, Cal.	Joseph Knowland.
126691	K.H.V.B.	Sch.	1	3	Charles K. Buckley.	507	430	153.4	34.2	12.0	1890	Millbridge, Me....	Newark, N. J....	F. and L. A. Heldritter.
126821	K.H.V.D.	Sch.	1	3	Fred B. Balano.	263	214	117.1	30.3	9.3	1890	St. George, Me....	Lubec, Me.....	Bion M. Pike.
141102	K.H.V.F.	Sch.	1	3	Lizzie E. Dennison.	528	452	141.5	33.0	14.9	1890	East Deering, Me.	Mobile, Ala.....	W. A. Bodden.
96089	K.H.V.M.	Sch.	2	3	Margaret B. Rouss.	701	671	158.3	35.5	18.0	1890	Harrington, Me....	New York, N. Y....	John Swan.
116378	K.H.W.D.	Sch.	1	4	Spokane.	639	570	183.0	38.5	13.2	1890	Port Blakeley, Wash.	Port Townsend, Wash.	Pugot Sound Com- mercial Co.
76921	K.H.W.J.	St. s.	1	0	<i>Jacob Paulsen</i>	97	48	82.0	19.0	9.0	1890	Philadelphia, Pa....	Savannah, Ga....	Propeller Tow Boat Co.
141106	K.H.W.N.	Sch.	2	4	Laura C. Anderson.	960	766	183.2	38.5	17.6	1891	Bath, Me.....	Philadelphia, Pa....	James C. Conwell.
110887	K.H.W.O.	Sch.	1	3	Robert A. Snyder.	375	302	138.4	33.1	10.0	1891	Millford, Del....do.....	George May.
116380	K.H.W.H.	Gn. s.	1	2	Shenandoah.	110	89	86.4	24.0	9.2	1890	Essex, Mass....	Hoston, Mass....	J. C. Gannon.
141108	K.H.W.S.	Sch.	1	3	Laura M. Lunt.	567	507	149.2	34.8	12.4	1890	Rockland, Me....	New York, N. Y....	Samuel P. Blackburn.
141109	K.H.W.V.	Gn. s.	1	3	L. N. Dantzier.	139	90	104.0	24.5	6.8	1890	Seranton, Miss....	Gulfpport, Miss....	L. N. Dantzier Lum- ber Co.
141112	K.J.B.H.	Sch.	1	3	Lucy.	309	294	142.0	34.0	9.0	1890	Fairhaven, Cal....	San Francisco, Cal.	Joseph Knowland.
145368	K.J.R.L.	St. s.	1	2	Triton.	259	129	114.5	26.5	14.5	1890	Boston, Mass....	Norfolk, Va.....	Lamberts Point Tow- boat Co.
110891	K.J.B.Q.	Sch.	2	4	Rob Roy.	785	694	171.0	38.0	17.3	1891	Camden, N. J....	Philadelphia, Pa....	George Warner.
96095	K.J.B.S.	Sch.	1	2	Henry Seymour.	160	160	91.0	30.7	8.3	1890	Tottenville, N. Y....	New York, N. Y....	Morrill & Chapman. Derriek and Wreck- ing Co.
145570	K.J.B.T.	Sch.	1	3	<i>Tofa</i>	631	535	172.9	35.2	13.1	1891	Bath, Me.....	Mobile, Ala.....	J. M. Scott.
81310	K.J.B.V.	St. s.	1	0	<i>Lorington</i>	1,248	607	246.0	46.0	15.5	1891	Wilmington, Del....	New York, N. Y....	Colonial Navigation Co.
92254	K.J.B.W.	Sch.	1	2	Mary E. Lynch.	185	158	98.7	28.6	8.5	1890	Newcastle, Me....	Deer Isle, Me....	Geo. E. Robbins.
86151	K.J.C.G.	St. p.	1	0	Gay Head.	701	443	203.0	34.0	11.6	1891	Philadelphia, Pa....	New Bedford, Mass.	N. B., M. V. and Nan- tucket St. Bt. Co.
141116	K.J.C.H.	Sch.	1	2	Lizzio Griffin.	107	71	95.3	24.0	10.0	1891	Essex, Mass....	Bangor, Me.....	Alonzo D. Jones.
136173	K.J.C.L.	St. s.	1	2	<i>Edgar F. Luckenbach</i>	272	136	120.2	25.0	14.0	1891	Camden, N. J....	New York, N. Y....	Edgar F. Luckenbach.
106894	K.J.C.M.	St. s.	1	2	<i>Asher J. Hudson</i>	136	68	92.0	21.0	10.0	1891do.....	Wilmington, Del....	Hudson Transporta- tion Co.
145571	K.J.C.N.	Sch.	1	3	Thomas J. Shryock.	173	164	117.4	23.7	7.7	1891	Bethel, Del.....	Seaford, Del.....	William J. Insley.
145572	K.J.C.P.	Sch.	2	4	The Josephine.	639	563	173.0	36.0	15.0	1890	Baltimore, Md....	Baltimore, Md....	C. C. Paul & Co.
126702	K.J.C.Q.	Bkn.	1	4	Charles F. Crocker.	855	762	204.0	40.0	15.0	1890	Alameda, Cal.....	San Francisco, Cal.	Sanders & Kirch- mann.

SEAGOING VESSELS, ARRANGED IN THE ORDER OF SIGNAL LETTERS—Continued.

[Steel vessels in SMALL CAPITALS, Iron vessels in *italics*.]

Official No.	Signal letters.	Rig.	Decks.	Masts.	Name of vessel.	Gross tonnage.	Net tonnage.	Length.	Breadth.	Depth.	W. h. e. n. built.	Where built.	Home port (where permanent document issues).	Name of managing or principal owner.
								<i>Fect.</i>	<i>Fect.</i>	<i>Fect.</i>				
157290	K. J. C. R.	Sch.	1	3	Donna T. Briggs	204	158	111.2	29.3	8.6	1891	Mystic, Conn.	Stonington, Conn.	James McCall.
130526	K. J. C. V.	St. s.	1	0	<i>Concord</i>	1,248	697	246.0	46.0	15.5	1891	Wilmington, Del.	New York, N. Y.	Colonial Navigation Co.
86131	K. J. D. M.	Sch.	1	2	Galleo	354	328	132.5	33.5	12.7	1891	Bentley, Cal.	San Francisco, Cal.	Union Fish Co.
81313	K. J. D. N.	St. s.	2	2	Bellingham	333	249	136.0	20.0	10.0	1891	Portland, Oreg.	Pt. Townsend, Wash.	Inland Navigation Co.
92265	K. J. D. P.	Sch.	1	3	Millie R. Bohannan	686	579	162.5	36.9	13.2	1891	Millford, Del.	Philadelphia, Pa.	William C. May.
81315	K. J. D. Q.	Sch.	1	3	William H. Sumner	572	489	165.0	35.5	13.0	1891	Camden, Me.	New York, N. Y.	William C. Reid.
106638	K. J. F. B.	St. s.	2	3	AMERICA	2,171	1,748	274.7	42.2	13.0	1889	Buffalo, N. Y.	Milwaukee, Wis.	W. Leonsin Transportation Co.
3467	K. J. F. C.	St. s.	2	3	BRAZIL	2,180	1,655	276.1	40.2	21.6	1890	do	do	Do.
140930	K. J. F. D.	St. s.	2	2	LACKAWANNA	2,015	1,595	260.0	39.2	21.6	1888	Cleveland, Ohio.	Buffalo, N. Y.	Buffalo Transit Co.
116235	K. J. F. H.	St. s.	2	2	SCRANTON	2,015	1,595	260.0	39.2	21.6	1888	do	do	Do.
106738	K. J. F. L.	St. s.	1	1	HOORNET	297	202	175.0	24.0	13.8	1890	Wilmington, Del.	Houston, Tex.	C. A. Barbour.
120833	K. J. F. M.	Sch.	2	4	Fanny C. Bowen	1,067	892	202.2	34.2	16.2	1891	Bath, Me.	Fall River, Mass.	John A. Bowen.
86134	K. J. F. W.	Sch.	1	2	Gladiator	112	75	92.6	21.3	10.0	1891	Essex, Mass.	Bucksport, Me.	T. M. Nicholson.
145575	K. J. G. B.	Sch.	1	3	Thomas Winsmore	435	381	144.4	34.2	10.6	1891	Milton, Del.	Philadelphia, Pa.	Thomas Winsmore.
110774	K. J. G. C.	St. s.	1	2	Robert Mills	2,070	1,712	256.0	40.2	23.5	1888	Buffalo, N. Y.	Buffalo, N. Y.	Oliver G. Donaldson.
136482	K. J. G. H.	Sch.	1	3	Ella L. Davenport	543	470	151.4	34.6	12.9	1891	Bath, Me.	Bath, Me.	James B. Drake & Sons.
76932	K. J. G. M.	Sch.	2	3	John B. Coyle	685	607	155.3	34.8	16.8	1891	do	Portland, Me.	Eliaser W. Clark.
145578	K. J. G. R.	Sch.	1	3	Thomas H. Lawrence	374	322	134.7	33.3	11.0	1891	Boston, Mass.	Boston, Mass.	Edwin P. Boggs estate.
106813	K. J. G. V.	Sch.	1	3	Aetna	350	297	133.8	32.3	11.8	1891	Brewer, Me.	New York, N. Y.	Fields S. Pendleton.
81267	K. J. G. W.	St. s.	1	2	Walter Adams	271	175	133.0	24.3	12.8	1890	Noank, Conn.	Greenport, N. Y.	Atlantic Fertilizer and Oil Co.
126719	K. J. H. D.	St. s.	3	2	CONCHO	3,724	2,640	329.5	47.0	21.2	1891	Chester, Pa.	New York, N. Y.	Mallory S. S. Co.
141131	K. J. H. V.	Sch.	1	2	Lena White	126	101	90.0	24.2	8.8	1891	Rockland, Me.	Rockland, Me.	William T. Cobb.
86133	K. J. L. C.	Sch.	1	3	Greenleaf Johnson	390	322	141.5	35.0	12.6	1891	Bridgeport, Conn.	Perth Amboy, N. J.	Randolph Longstreet.
136197	K. J. L. S.	Sch.	1	4	Ethel Zane	498	407	165.0	36.5	11.8	1891	Eureka, Cal.	San Francisco, Cal.	B. H. Tietjen.
106820	K. J. L. V.	Sch.	1	3	Alice J. Crabtree	378	325	132.0	32.1	10.7	1891	Bath, Me.	New York, N. Y.	O. L. Crabtree.
136133	K. J. L. W.	St. s.	4	2	Essex	3,018	2,155	295.0	40.0	15.4	1890	Philadelphia, Pa.	Baltimore, Md.	Merchants & Miners' Transportation Co.
126732	K. J. M. B.	Sch.	1	3	Charles L. Rohde	215	186	125.2	23.8	8.9	1891	Sharptown, Md.	Seaford, Del.	John A. Marshall.
106822	K. J. M. L.	Sch.	1	2	American	124	99	93.0	24.0	10.5	1891	Essex, Mass.	Rockland, Me.	Chaney N. Hall.
136199	K. J. M. P.	Sch.	2	4	Eagle Wing	1,252	1,076	219.7	40.1	20.8	1891	Kennebunk Pt., Me.	Fall River, Mass.	John F. Montgomery.
136201	K. J. M. T.	Sch.	1	2	Eva May	1,138	130	103.5	27.8	7.7	1891	Millbridge, Me.	Machias, Me.	Nelson A. Wallace.
76807	K. J. M. W.	St. s.	1	2	J. C. Ford	699	393	172.0	32.9	12.0	1889	Grand Haven, Mich.	Detroit, Mich.	Nipigon Transit Co.
106825	K. J. N. B.	Sch.	1	2	Annie and Reuben	123	122	87.1	26.4	6.8	1891	Bath, Me.	Deer Isle, Me.	John L. Goss.
3500	K. J. N. D.	Sch.	2	4	Bayard Barnes	1,005	954	196.0	38.0	18.2	1891	New London, Conn.	New Haven, Conn.	Benedict-Manson Marine Co.
92304	K. J. N. F.	Sch.	1	4	Meteor	600	518	177.3	38.4	13.5	1891	Port Blakeley, Wash.	San Francisco, Cal.	John A. Hooper.
126741	K. J. N. P.	St. s.	2	5	COSTA RICA	1,783	1,166	221.5	36.0	19.3	1891	Chester, Pa.	New York, N. Y.	Pacific Mail S. S. Co.
76552	K. J. N. R.	Sch.	3	4	John Twohy	1,019	908	193.2	30.0	20.3	1891	Newburyport, Mass.	Boston, Mass.	Harrington, King & Co.
161655	K. J. N. T.	St. s.	1	2	Victorian	1,503	809	242.3	36.0	15.5	1891	Portland, Oreg.	Pt. Townsend, Wash.	W. D. Hofius.
110919	K. J. N. W.	Sch.	1	3	Roy Somers	314	298	140.0	34.0	9.0	1891	Fairhaven, Cal.	San Francisco, Cal.	B. H. Tietjen.
100494	K. J. P. H.	Sch.	2	4	Independent	1,157	1,071	202.5	32.7	19.4	1891	Bath, Me.	New York, N. Y.	Fields S. Pendleton.
76958	K. J. P. L.	Sch.	1	3	John Paul	410	352	137.4	39.2	12.3	1891	Franklin, Mo.	Ellsworth, Me.	Orlando W. Fass.
106834	K. J. P. B.	St. s.	1	0	BAY VIEW	1,399	1,075	265.0	38.0	24.0	1891	West Superior, Wis.	Belfast, Mo.	White Oak Transpn. Co.
136205	K. J. P. V.	St. s.	1	0	BAY PORT	1,399	1,075	265.0	38.0	24.0	1891	do	do	Do.
92319	K. J. P. W.	Sch.	1	3	Mary E. Olys	224	212	108.5	29.0	8.4	1891	Bath, Me.	Bath, Me.	Frank A. Small.
92201	K. J. Q. L.	St. p.	1	2	May Flower	778	528	202.5	22.5	10.4	1891	Chelsea, Mass.	Boston, Mass.	Nantasket Beach Steamboat Co.
3508	K. J. Q. R.	Sch.	2	4	Benjamin A. Van Brunt	1,191	1,132	196.1	41.2	18.1	1891	Bath, Me.	Perth Amboy, N. J.	Vadin Curtis.
141150	K. J. R. B.	Sch.	2	3	Laguna	385	328	125.2	33.0	14.0	1891	Port Jefferson, N. Y.	New York, N. Y.	Edward P. Bayles.
110423	K. J. R. C.	Sch.	2	3	S. G. Haaskell	681	569	160.2	34.7	14.3	1891	Millbridge, Me.	Boston, Mass.	John S. Emery Co.
86157	K. J. R. F.	Sch.	1	2	Grace P. Willard	107	101	86.9	24.6	6.9	1891	West Mystic, Conn.	Stonington, Conn.	Charles E. Emmet.
141152	K. J. R. G.	Sch.	2	4	Lucinda Sutton	1,486	1,330	225.0	40.9	13.6	1891	Westhaven, Conn.	Boston, Mass.	H. A. O'Brien.
136222	K. J. R. L.	Sch.	2	4	Ella M. Willey	841	735	184.6	37.8	17.2	1891	Thomaston, Me.	Thomaston, Me.	George Elliot.
150540	K. J. R. Q.	Sch.	1	4	Prosper	605	512	177.0	38.5	13.5	1891	Port Blakeley, Wash.	San Francisco, Cal.	Joseph A. Oliver.
110939	K. J. R. T.	Sch.	3	3	Gladys	726	646	163.5	35.0	17.3	1891	East Deering, Me.	New York, N. Y.	M. P. Smith & Sons Co.
96126	K. J. R. V.	Sch.	1	3	Henry H. Chamberlain	245	204	122.3	30.6	8.4	1891	Phillpsburg, Me.	Boston, Mass.	John D. Colwell.
141157	K. J. S. C.	Sch.	1	3	Leora M. Thurlow	213	178	106.8	29.0	8.3	1891	Bath, Me.	Bath, Me.	Wm. T. Donnell.
106869	K. J. S. D.	Bkn.	1	4	Arago	498	476	176.4	38.8	12.2	1891	North Bend, Oreg.	San Francisco, Cal.	A. M. Simpson.
96129	K. J. S. F.	Sch.	2	4	Hattie P. Simpson	1,295	1,177	210.2	41.4	21.6	1891	Waldoboro, Me.	Boston, Mass.	Alden C. Chaney.
157317	K. J. S. G.	Sch.	1	3	Daisy Farlin	466	384	151.6	34.2	11.3	1891	Bath, Me.	Bath, Me.	Fred'k J. Hickey.
92364	K. J. S. Q.	Sch.	1	3	May and Anna Beswick	149	106	95.0	27.0	6.0	1891	Millford, Del.	Washington, D. C.	W. A. Winsatt.
81338	K. J. S. R.	Sch.	1	3	William T. Parker	178	169	105.0	28.0	7.0	1891	Milton, Del.	Philadelphia, Pa.	Joseph W. Wilson.
126780	K. J. T. M.	Sch.	1	3	Charlotte W. Miller	295	248	128.0	32.8	9.0	1891	Waterford, Conn.	Providence, R. I.	Alfred J. Miller.
126782	K. J. T. Q.	Sch.	1	3	Collins W. Walton	450	381	146.6	34.1	11.2	1891	Bath, Me.	Philadelphia, Pa.	Chas. T. Megee.
106567	K. J. T. E.	Sch.	1	2	Ambrose Snow	80	76	82.5	21.5	9.8	1888	Brooklyn, N. Y.	New York, N. Y.	United N. Y. Sandy Hook Pilots' Assn.
110945	K. J. T. W.	Sch.	1	4	R. W. Bartlett	521	473	160.0	37.0	12.0	1891	Fairhaven, Cal.	San Francisco, Cal.	J. C. Eschen.

SEAGOING VESSELS ARRANGED IN THE ORDER OF SIGNAL LETTERS—Continued.

[Steel vessels in small capitals, iron vessels in *italics*.]

Offical No.	Signal letters.	Rtg.	Decks.	Masts.	Name of vessel.	Gross tonnage.	Net tonnage.	Length.	Breadth.	Depth.	When built.	Where built.	Home port (where permanent document issues).	Name of managing or principal owner.
								<i>Feet.</i>	<i>Feet.</i>	<i>Feet.</i>				
86174	K. J. V. F.	Sch.	1	3	George E. Dudley...	407	387	148.0	35.0	11.0	1891	Madison, Conn.	New Haven, Conn.	Benedict-Manson Marine Co.
81319	K. J. V. L.	Sch.	1	4	W. H. Talbot.....	816	743	188.6	40.2	15.1	1891	Port Blakeley, Wash.	San Francisco, Cal.	George E. Billings.
150552	K. J. V. M.	Bk.	2	3	Pactolus.....	1,673	1,564	223.7	41.2	24.0	1891	Bath, Me.	San Francisco, Cal.	Nakuek Packing Co.
92376	K. J. V. Q.	Bkn.	2	3	Mabel I. Meyers.....	750	688	168.4	34.5	17.3	1891	Searsport, Me.	Searsport, Me.	Clarence N. Meyers.
76987	K. J. V. S.	Sch.	1	3	Joseph W. Hawthorn.	585	516	159.5	35.1	13.2	1891	Bath, Me.	Thomaston, Me.	George Elliot.
145601	K. J. W. B.	Sch.	2	4	Three Martyrs.....	1,151	1,024	193.7	40.0	17.5	1891do.	New York, N. Y.	J. B. Manning.
110650	K. J. W. F.	Sch.	1	2	Regina.....	114	96	87.8	25.5	7.6	1891	Maclias, Me.	Maclias, Me.	W. A. Sanborn.
76989	K. J. W. G.	Sch.	1	2	Jennie B. Hodgdon..	118	85	95.4	23.4	10.4	1891	Gloucester, Mass.	Gloucester, Mass.	Cunn Ingham & Thompson Co.
116456	K. J. W. L.	Sch.	1	3	Sylvia C. Hall.....	384	285	147.8	35.0	11.0	1891	Bridgeport, Conn.	New Haven, Conn.	E. H. Weaver.
81350	K. J. W. N.	Sch.	2	3	West Point.....	1,213	1,168	220.0	38.7	22.3	1896	Glasgow, Scotland.	New York, N. Y.	Lewis Luckenbach estate.
141175	K. J. W. Q.	Sch.	1	3	Levin J. Maryel.....	183	174	125.5	23.8	7.5	1891	Bethel, Del.	Seaford, Del.	Daniel J. Fooks.
145607	K. J. W. S.	Sch.	1	1	Transit.....	547	496	165.2	37.1	13.1	1891	Ballard, Wash.	Pl. Townsend, Wash.	Ellen M. Backland.
92226	K. L. B. C.	St. s.	2	2	MACKINAW.....	2,378	2,005	270.0	41.9	24.0	1890	West Bay City, Mich.	San Francisco, Cal.	Robert Dollar Co.
95437	K. L. B. D.	Sch.	1	2	Hazel Dell.....	157	112	93.8	28.4	8.5	1891	East Blue Hill, Me.	Boston, Mass.	William White.
128899	K. L. B. J.	Bkn.	1	4	Chehalls.....	690	642	177.5	40.0	14.5	1891	Hoquiam, Wash.	San Francisco, Cal.	Simpson Lumber Co.
96139	K. L. B. M.	Sch.	1	2	Harvard.....	112	76	95.4	23.6	10.4	1891	Essex, Mass.	Gloucester, Mass.	Orlando Merchant.
136253	K. L. B. R.	Sch.	1	2	Edith M. Prior.....	111	78	90.8	23.4	9.7	1891do.	New York, N. Y.	Cheesebro Bros.
106899	K. L. B. S.	Sch.	1	4	Allice Cooke.....	782	722	185.6	39.0	15.4	1891	Port Blakeley, Wash.	San Francisco, Cal.	Allice Cooke Co.
161672	K. L. B. T.	Sch.	1	2	Volante.....	125	119	87.0	25.6	7.6	1891	North Bend, Oreg.	Seattle, Wash.	E. M. Backland.
136255	K. L. B. W.	Sch.	1	3	Estelle.....	444	342	149.5	31.1	12.3	1891	Bucksport, Me.	Sag Harbor, N. Y.	John B. Phillips.
96142	K. L. C. H.	St. s.	2	2	Homar.....	501	331	146.0	33.8	17.0	1891	Handon, Oreg.	San Francisco, Cal.	Coos Bay & Eureka S. S. Co.
92389	K. L. C. M.	Bkn.	2	3	Mannle Swan.....	776	648	176.0	36.1	18.5	1892	Camden, Me.	New York, N. Y.	Hollis I. Higgins.
77091	K. L. C. R.	Sch.	1	2	Judique.....	121	89	98.2	24.0	10.8	1891	Essex, Mass.	Gloucester, Mass.	John Chisholm.
92391	K. L. D. B.	St. s.	1	0	MAINE.....	2,395	1,505	302.7	44.0	17.5	1891	Wilmington, Del.	New London, Conn.	New England Navigation Co.
126821	K. L. D. C.	Sch.	1	3	Charles R. Wilson...	345	328	150.0	35.0	11.0	1891	Fairhaven, Cal.	San Francisco, Cal.	Crowley Laurel & Tugboat Co.
106697	K. L. D. G.	Sch.	1	4	Aloha.....	814	742	190.4	40.2	15.3	1891	Port Blakeley, Wash.do.	Aloha Co.
77094	K. L. D. H.	St. s.	3	2	Winyah.....	1,682	1,435	200.0	38.0	17.5	1891	Wilmington, Del.	New York, N. Y.	Clyde S. S. Co.
106698	K. L. D. J.	Sch.	1	3	Adelie T. Carleton..	247	203	111.6	28.4	11.6	1892	Rockport, Me.	Rockport, Me.	Ralph W. Carleton.
86189	K. L. D. V.	Sch.	1	2	Gov. Russell.....	135	123	94.6	25.0	10.4	1892	Essex, Mass.	Provincetown, Mass.	Joseph Crowell.
139851	K. L. P. C.	St. s.	1	0	NEW HAMPSHIRE.....	2,395	1,505	302.7	44.0	17.5	1892	Wilmington, Del.	New London, Conn.	New England Navigation Co.
92410	K. L. E. J.	Sch.	1	2	Meteor.....	125	96	92.6	24.0	10.2	1892	Essex, Mass.	Gloucester, Mass.	Schwartz & Bernsteln.
96160	K. L. F. M.	Sch.	1	2	Hiram Lowell.....	137	95	95.5	24.0	11.0	1892	Gloucester, Mass.	Bucksport, Me.	Thomas M. Nicholson.
96161	K. L. F. N.	Sch.	1	2	Harriet C. Whitehead.	222	211	119.6	31.3	8.0	1892	Waterford, Conn.	Providence, R. I.	Alfred J. Miller.
141291	K. L. G. D.	Sch.	1	3	Louise.....	345	328	159.0	35.0	10.0	1892	Fairhaven, Cal.	San Francisco, Cal.	Joseph Knowland.
110971	K. L. G. F.	St. s.	2	0	Richard Peck.....	2,906	1,819	303.3	48.0	17.8	1892	Wilmington, Del.	New London, Conn.	New England Navigation Co.
216591	K. L. G. S.	Sch.	1	2	Sally Purnell Beswick.	125	119	85.0	26.5	6.0	1892	Milford, Del.	Baltimore, Md.	R. Duke Wathen.
126866	K. L. G. W.	St. p.	1	2	Clermont.....	298	203	164.9	25.6	10.6	1892	Brooklyn, N. Y.	New York, N. Y.	James R. Campbell.
106938	K. L. H. D.	St. s.	2	2	DOLPHIN.....	824	493	213.0	32.0	15.0	1892	Wilmington, Del.	Pl. Townsend, Wash.	Alaska S. S. Co.
155228	K. L. H. M.	Bk.	2	4	Olympic.....	1,469	1,333	224.4	42.1	21.3	1892	Bath, Me.	San Francisco, Cal.	North Alaska Salmon Co.
81889	K. L. H. P.	Sch.	1	4	Wm. Bowden.....	778	695	185.6	38.8	15.4	1892	Port Blakeley, Wash.do.	George E. Billings.
120993	K. L. H. Q.	St. p.	1	2	Frank Jones.....	1,634	1,078	253.2	46.3	13.8	1892	Bath, Me.	New York, N. Y.	N. Y. Albany & Troy Transportation Line.
106946	K. L. H. R.	Sch.	2	4	Agnes Manning.....	988	870	189.0	40.0	18.2	1892	Camden, N. J.	Philadelphia, Pa.	Amos Birdsall, Jr.
126907	K. L. H. W.	St. s.	2	2	RAMOS.....	843	538	190.0	28.2	20.0	1885	Newcastle, Eng.	New York, N. Y.	New York and Porto Rico S. S. Co.
126929	K. L. J. C.	St. s.	1	2	Chelsea.....	564	416	140.4	31.2	10.8	1892	Wilmington, Del.	New London, Conn.	Norwich and N. Y. Propeller Co.
150595	K. L. J. D.	St. s.	4	2	PERU.....	3,528	2,539	336.0	45.9	27.6	1892	San Francisco, Cal.	New York, N. Y.	Pacific Mail S. S. Co.
81883	K. L. J. H.	Sch.	1	3	William H. Davenport.	256	214	123.5	30.5	8.6	1892	Phillpsburg, Me.	Boston, Mass.	A. F. McIntire.
96189	K. L. J. P.	Sch.	1	2	Harvester.....	106	76	90.4	23.6	9.6	1892	Essex, Mass.	Eastport, Me.	Fred Prime.
155232	K. L. J. Q.	Sch.	1	3	Ottillie Fjord.....	261	217	130.0	31.6	9.6	1892	Fairhaven, Cal.	San Francisco, Cal.	Pacific States Trading Co.
150599	K. L. J. R.	Sch.	1	3	Prosper.....	211	229	128.0	32.6	8.0	1892	Pershbakers Mill, Oreg.do.	Alaska Packers' Assn.
141211	K. L. J. S.	Sch.	1	3	Lizzie A. Williams..	188	179	125.0	23.7	7.5	1892	Bethel, Del.	Seaford, Del.	James T. Williams.
120911	K. L. M. B.	Sch.	1	3	Freddie Hencken.....	500	475	146.2	36.0	12.4	1892	Bath, Me.	Nogales, Ariz.	Mahogany Lumber and Transpn. Co.
116535	K. L. M. D.	Sch.	1	2	S. P. Willard.....	127	87	98.0	25.2	10.4	1892	Essex, Mass.	Gloucester, Mass.	Cunningham & Thompson Co.
126921	K. L. M. F.	Sch.	1	3	Corra M.....	143	136	97.8	26.5	7.8	1892	Cherryfield, Me.	Maclias, Me.	Joel Hinkley.
136232	K. L. M. G.	Sch.	2	4	Edwin R. Hunt.....	1,732	1,005	191.8	38.9	19.4	1892	Bath, Me.	Bath, Me.	Gardner G. Doering.
141239	K. L. M. H.	Sch.	1	4	Lyman D. Foster.....	777	692	184.0	39.0	15.4	1892	Port Blakeley, Wash.	San Francisco, Cal.	George E. Billings.
155235	K. L. M. N.	Sch.	1	3	Oscar G.....	230	198	124.3	29.2	10.0	1892	Seranton, Miss.	Mobile, Ala.	J. M. Scott.
141095	K. L. M. T.	Sch.	1	3	R. T. Rundlett.....	271	219	124.6	32.1	8.7	1892	Wiscasset, Me.	Baltimore, Md.	Charles M. Struven.

SEAGOING VESSELS, ARRANGED IN THE ORDER OF SIGNAL LETTERS—Continued.

[Steel vessels in SMALL CAPITALS, Iron vessels in *italics*.]

Official No.	Signal letters.	Rtg.	Decks	Masts.	Name of vessel.	Gross tonnage	Net tonnage.	Length.	Breadth.	Depth.	When built.	Where built.	Home port (where permanent document issues).	Name of managing or principal owner.
								<i>Feet.</i>	<i>Feet.</i>	<i>Feet.</i>				
77069	K. L. M. V.	Sch.	2	4	James W. Elwell	1,192	1,081	196.4	39.0	18.3	1892	Bath, Me.	Portland, Me.	Eleazer W. Clark.
77070	K. L. M. W.	Bkn.	1	4	Jane L. Stamford	970	861	215.5	41.0	17.0	1892	Fairhaven, Cal.	San Francisco, Cal.	S. E. Slade.
136338	K. L. N. B.	Sch.	1	2	Elector	119	84	95.4	24.0	10.4	1892	Essex, Mass.	Gloucester, Mass.	Daniel Ryder.
86230	K. L. N. D.	Ign.	1	2	Geneva	495	451	150.0	36.3	14.0	1892	Benola, Cal.	San Francisco, Cal.	Sanford Andrews.
96204	K. L. N. H.	Sch.	2	3	Hugh Kelly	792	698	173.2	35.6	17.4	1892	Millbridge, Me.	New Haven, Conn.	E. H. Weaver.
153227	K. L. N. J.	Sch.	1	3	O. M. Kellogg	393	331	150.0	35.0	11.8	1892	Fairhaven, Cal.	San Francisco, Cal.	Charles Nelson Co.
120923	K. L. N. R.	Sch.	1	2	F. R. Sharp	199	189	124.3	26.0	8.7	1892	Tottenville, N. Y.	New York, N. Y.	Merritt & Chapman Derrick and Wrecking Co.
130616	K. L. P. B.	St. s.	4	3	NEW YORK	10,798	4,643	517.0	63.6	22.0	1888	Clydebank, Scot.	do.	International Mercantile Marine Co.
150617	K. L. P. C.	St. s.	4	3	PHILADELPHIA	10,786	4,577	517.0	63.3	22.0	1889	do.	do.	do.
126926	K. L. P. D.	St. s.	3	2	FLORIDA	1,596	1,052	230.0	35.5	18.5	1887	Pt. Glasgow, Scot.	Port Arthur, Tex.	Texas Co.
136354	K. L. P. G.	St. s.	1	2	Excellior	523	261	175.5	35.0	13.0	1893	Eureka, Cal.	Portland, Oreg.	Oregon Marine Co.
11237	K. L. P. H.	Sch.	1	3	Lavinia M. Snow	354	292	133.0	31.7	10.9	1893	Rockland, Me.	Rockland, Me.	I. L. Snow & Co.
86212	K. L. P. N.	Sch.	1	3	Grace G. Bennett	210	199	135.5	23.9	7.8	1893	Bethel, Del.	Seaford, Del.	Daniel J. Fooks.
143639	K. L. P. Q.	Sch.	1	3	Thelma	525	449	157.3	35.6	13.2	1893	Rockland, Me.	Deer Isle, Me.	Augustus O. Gross.
106997	K. L. P. S.	Sch.	1	2	Arbutus	120	86	96.5	24.0	10.0	1893	Essex, Mass.	Gloucester, Mass.	Cunningham & Thompson Co.
92498	K. L. P. T.	Sch.	1	2	Mabel D. Hines	126	92	91.6	24.2	10.4	1893	do.	do.	Lovitt Hines.
3576	K. L. Q. B.	Sch.	1	2	Bill Nye	80	76	82.0	21.3	6.6	1893	Madison, Md.	Chincoteague, Va.	E. D. Brasur.
111922	K. L. Q. F.	St. s.	1	2	Rosalie	318	226	136.5	27.0	10.0	1893	Alameda, Cal.	Pt. Townsend, Wash.	Inland Navigation Co.
92502	K. L. Q. G.	St. s.	1	2	Magnerito Haskins	101	70	92.4	24.8	9.4	1893	Essex, Mass.	Gloucester, Mass.	Reuben Cameron.
116563	K. L. Q. T.	Sch.	1	2	Senator	110	74	94.8	24.5	10.2	1893	do.	do.	Cunningham & Thompson Co.
89253	K. L. Q. W.	Sch.	1	2	George Campbell	111	78	94.8	24.3	10.0	1893	do.	do.	Fred. L. Davis.
77093	K. L. R. D.	Sch.	1	3	John A.	282	235	131.7	32.0	9.8	1893	Eureka, Cal.	Seattle, Wash.	Pacific Coast Codfish Co.
126961	K. L. R. F.	St. s.	1	2	Chief	226	153	102.0	23.0	10.5	1893	Wilmington, Del.	Wilmington, Del.	Standard Dredging Co.
107040	K. L. R. Q.	Shp.	3	3	Aryan	2,123	1,930	248.6	42.2	17.4	1893	Phippsburg, Me.	Boston, Mass.	Eugene P. Carver.
92530	K. L. R. S.	Shp.	1	2	Miranda	108	76	93.2	24.8	9.5	1893	Essex, Mass.	Gloucester, Mass.	Gorton-Pew Fisheries Co.
161715	K. L. R. T.	Sch.	1	3	Venus	204	194	108.0	29.4	9.1	1893	Cambridge, Md.	Baltimore, Md.	Jessie C. Johnson.
126984	K. L. S. B.	Sch.	1	3	Clarence A. Holland	200	179	126.5	23.9	8.2	1893	Bethel, Del.	Seaford, Del.	George B. Inley.
100565	K. L. S. C.	Sch.	1	2	Indiana	122	88	106.0	24.4	10.6	1893	Essex, Mass.	Boston, Mass.	Rose Malloch.
77106	K. L. S. F.	Sch.	1	3	James H. Hargrave	181	138	128.0	23.6	9.8	1893	Sharptown, Md.	Baltimore, Md.	C. C. Paul & Co.
126992	K. L. S. G.	Sch.	1	4	C. S. Holmes	430	376	162.8	37.0	11.5	1893	Port Blakely, Wash.	San Francisco, Cal.	George E. Billings.
116599	K. L. T. B.	*Sch.	1	4	S. O. Co. of N. Y., No. 58.	1,643	1,599	249.0	37.0	20.0	1893	Chester, Pa.	New York, N. Y.	Standard Oil Co.
89269	K. L. T. C.	St. s.	4	2	GLOUCESTER	2,541	1,976	272.7	42.0	16.0	1893	Sparrow Point, Md.	Baltimore, Md.	Merchants & Miners' Transportation Co.
77113	K. L. T. F.	Sch.	1	3	Griffin	367	305	131.5	33.1	10.7	1893	Phippsburg, Me.	Gulfport, Miss.	A. F. Dantzer.
92536	K. L. T. Q.	Sch.	1	3	Margaret B. Roper	414	357	148.1	36.1	10.4	1893	Bath, Me.	New York, N. Y.	Louis Martin.
130613	K. L. T. W.	Sch.	1	2	Nourmahal	115	86	99.0	25.0	9.6	1894	Essex, Mass.	do.	Burnett & Keeney.
157395	K. L. V. C.	Shp.	2	4	DIRIO	3,001	2,845	312.0	45.1	25.6	1894	Bath, Me.	Bath, Me.	Samuel S. Sewall.
107074	K. L. V. D.	Sch.	1	3	Agnes S. Quillin	197	187	126.5	23.9	7.8	1894	Bethel, Del.	Seaford, Del.	Orlando V. Wootten.
136423	K. L. V. F.	Sch.	1	2	Ellie M. Morrissey	120	83	93.6	23.8	10.2	1894	Essex, Mass.	Marblehead, Mass.	Frank Swett.
120861	K. L. V. G.	Sch.	1	2	Flora L. Nickerson	104	63	92.8	24.2	9.8	1894	do.	New York, N. Y.	Joseph Drummond.
77127	K. L. V. J.	St. s.	3	2	JAMESTOWN	2,893	2,126	299.5	40.0	16.8	1894	Chester, Pa.	do.	Old Dominion S. S. Co.
27660	K. L. V. M.	St. s.	3	2	POWHEATAN	2,893	2,126	299.5	40.0	16.8	1894	do.	Baltimore, Md.	Merchants & Miners' Transportation Co.
161050	K. L. V. W.	Sch.	1	2	Keatsarge	106	73	90.8	24.3	9.6	1894	Essex, Mass.	New York, N. Y.	Alvah W. Hafl.
155252	K. L. W. C.	St. s.	2	2	Matilda Wrens	1,322	1,090	205.8	29.9	18.6	1885	Bath, Scotland	Baltimore, Md.	Baltimore and Carolina S. S. Co.
161731	K. L. W. D.	St. s.	1	2	Viking	234	192	114.0	24.0	10.0	1894	Wilmington, Del.	New York, N. Y.	N. Y. & Bermuda Ce.
92581	K. L. W. H.	Sch.	2	4	Mary E. H. G. Dow	1,264	1,207	208.5	40.2	19.5	1894	Bath, Me.	do.	Fleets S. Pendleton.
150666	K. L. W. J.	St. p.	1	0	PRISCILLA	5,292	2,073	425.8	52.3	18.3	1894	Chester, Pa.	Fall River, Mass.	New England Navigation Co.
127029	K. L. W. N.	St. p.	1	2	City of Bangor	1,661	1,113	277.0	38.0	14.2	1894	Boston, Mass.	Boston, Mass.	Eastern S. S. Corporation.
89291	K. L. W. P.	Sch.	2	4	Genl. E. S. Greeley	1,306	1,198	218.9	40.6	18.2	1894	Westhaven, Conn.	New Haven, Conn.	Benedict-Mannson Marine Co.
100584	K. L. W. R.	Sch.	1	3	Corapeake	234	222	134.8	23.9	8.8	1894	Bethel, Del.	Norfolk, Va.	John L. Roper Lumber Co.
127035	K. L. W. V.	St. s.	2	0	CITY OF LOWELL	2,975	1,877	322.3	49.7	17.7	1894	Bath, Me.	New London, Conn.	New England Navigation Co.
81477	K. M. B. C.	Sch.	1	3	Wm. H. Davidson	286	272	122.0	32.5	11.2	1894	New London, Conn.	Crisfield, Md.	William M. Martino.
150672	K. M. B. D.	St. s.	1	0	POTOMAC	763	688	176.8	35.8	11.0	1894	Philadelphia, Pa.	Baltimore, Md.	Maryland, Delaware & Virginia R. R. Co.
107105	K. M. B. G.	Sch.	1	2	Atalanta	103	74	93.0	23.5	10.0	1894	Essex, Mass.	Gloucester, Mass.	Richard Wadding.
130668	K. M. B. H.	Sch.	1	2	Norma	110	77	96.2	25.0	10.0	1894	do.	do.	Cunningham & Thompson Co.
130672	K. M. B. J.	St. s.	1	2	NOTTINGHAM	408	204	128.5	27.3	17.1	1894	Camden, N. J.	New York, N. Y.	Central R. R. Co. of N. J.
96273	K. M. B. L.	Sch.	1	3	Helena	184	161	110.4	29.5	8.5	1893	Bucksport, Me.	do.	John P. Keough.
77155	K. M. B. P.	Sch.	2	4	J. Holmes Birdsall	1,520	1,368	218.0	43.0	22.1	1894	Camden, Me.	Philadelphia, Pa.	Amos Birdsall, jr.

SEAGOING VESSELS, ARRANGED IN THE ORDER OF SIGNAL LETTERS—Continued.

[Steel vessels in SMALL CAPITALS, iron vessels in *italics*.]

Official No.	Signal letters.	Rtg.	Decis.	Months.	Name of vessel.	Gross tonnage.	Net tonnage.	Length.	Breadth.	Depth.	When built.	Where built.	Home port (where permanent document issues).	Name of managing or principal owner.
								<i>Feet.</i>	<i>Feet.</i>	<i>Feet.</i>				
156880	K. M. H. R.	Ga. s.	1	2	Pilgrim	98	93	104.3	23.0	6.7	1893	Wilmington, Del.	Boston, Mass.	John A. Royal.
107121	K. M. B. V.	Sch.	1	2	Abemaki	176	137	100.1	28.2	8.2	1894	Philppsburg, Me.	Bath, Me.	Charles C. Crosby.
141350	K. M. C. G.	Sch.	1	2	Laton	109	71	95.2	23.6	9.6	1894	Essex, Mass.	New York, N. Y.	Chesbro Bros.
155262	K. M. C. H.	Sch.	1	4	Omega	584	522	163.2	39.3	13.5	1894	North Bend, Ore.	San Francisco, Cal.	A. M. Simpson.
111071	K. M. C. P.	Sch.	1	3	Hebeceen K. Douglas.	475	399	138.8	33.9	9.5	1894	Bath, Me.	Philadelphia, Pa.	Edwin D. Douglass.
127055	K. M. C. Q.	St. s.	2	2	CITY OF EVERETT	2,595	1,939	346.0	42.1	22.9	1894	Everett, Wash.	New York, N. Y.	Standard Oil Co.
127056	K. M. C. R.	Sch.	2	1	Clara E. Randall.	950	863	182.7	37.2	18.5	1894	Bath, Me.	Portland, Me.	Eleazer W. Clark.
81493	K. M. C. W.	St. s.	1	0	Wm. F. McCauley.	149	74	90.0	21.6	11.2	1891	Camden, N. J.	Savannah, Ga.	Propeller Towboat Co.
81494	K. M. D. B.	Sch.	1	3	William Linthicum.	156	148	112.0	27.6	8.0	1894	Church Creek, Md.	Baltimore, Md.	F. M. Armsworthy.
92625	K. M. D. Q.	Sch.	1	2	Mary A. Whalen	134	127	108.0	25.0	11.2	1895	Essex, Mass.	Boston, Mass.	Sylvester Whalen.
107139	K. M. D. R.	Ga. s.	2	3	Archer	900	557	185.2	31.6	11.1	1876	Sunderland, Eng.	Pt. Townsend, Wash.	Tacoma & Roche Har- bor Lino Co.
136189	K. M. D. V.	St. s.	1	0	EUGENE HUGHES	111	55	84.5	19.0	9.6	1895	Philadelphia, Pa.	New York, N. Y.	Newark Meadows Im- provement Co.
3645	K. M. F. D.	St. p.	1	2	Bay State	2,262	1,555	281.2	42.1	15.5	1895	Bath, Me.	Boston, Mass.	Eastern S. S. Corpora- tion.
92333	K. M. F. H.	Sch.	2	4	Mary E. Palmer	1,526	1,377	221.6	42.0	19.7	1895	do.	Portland, Me.	Eleazer W. Clark.
81499	K. M. F. J.	St. s.	2	4	WASHTENAW	2,890	2,003	312.1	42.6	24.6	1887	West Hartlepool, Eng.	New York, N. Y.	Union S. S. Co.
116661	K. M. F. N.	Sch.	1	2	Speculator	110	77	96.2	24.5	9.8	1895	Essex, Mass.	Gloucester, Mass.	Hugh Parkhurst.
92585	K. M. F. V.	*Sch.	1	3	Merriam	855	823	193.1	34.7	16.0	1894	Noank, Conn.	Philadelphia, Pa.	Reading Co.
116932	K. M. F. W.	*Sch.	1	3	Suffolk	855	823	192.8	34.7	16.0	1894	do.	do.	Do.
3629	K. M. G. B.	*Sch.	1	3	Burnside	855	823	192.6	34.7	16.0	1894	do.	do.	Do.
150379	K. M. G. C.	*Sch.	1	3	Preston	855	823	192.6	34.7	16.0	1894	do.	do.	Do.
57107	K. M. G. F.	*Sch.	1	3	Draper	855	823	192.3	34.7	16.0	1894	do.	do.	Do.
92611	K. M. G. H.	*Sch.	1	3	Muhanoy	855	823	192.3	34.7	16.0	1891	do.	do.	Do.
89303	K. M. G. J.	*Sch.	1	3	Glendower	855	823	192.2	34.7	16.0	1894	do.	do.	Do.
140339	K. M. G. N.	*Sch.	1	3	Lincoln	855	823	192.2	34.7	16.0	1891	do.	do.	Do.
86311	K. M. G. T.	Sch.	1	2	George H. Bradford.	142	135	96.4	27.4	8.0	1895	Essex, Mass.	Gloucester, Mass.	Pigeon Hill Granite Co.
77176	K. M. G. V.	St. s.	1	1	John Wise	251	171	124.0	28.0	10.9	1895	do.	New York, N. Y.	John Arbuckle.
127074	K. M. G. W.	St. s.	1	2	CAPE ANN	718	597	171.6	28.0	14.2	1895	Philadelphia, Pa.	Boston, Mass.	Boston and Glouces- ter Steamboat Co.
98298	K. M. H. D.	Sch.	1	3	Henrietta A. Whit- ney.	217	186	115.5	28.4	8.1	1895	Ellsworth, Me.	Ellsworth, Me.	Whitecomb, Haynes & Co.
92656	K. M. H. G.	St. p.	3	2	Myles Standish	700	339	197.8	33.6	10.9	1895	Chelsea, Mass.	Boston, Mass.	Nantasket Beach Steamboat Co.
96398	K. M. H. N.	St. s.	4	2	HOWARD	3,581	2,278	310.5	42.0	16.0	1895	Wilmington, Del.	Baltimore, Md.	Mechants & Miners' Transportation Co.
3657	K. M. H. R.	*Sch.	1	3	Braddock	678	644	176.4	35.0	14.2	1895	Noank, Conn.	Fall River, Mass.	Staples Transporta- tion Co.
127097	K. M. H. V.	Sch.	1	3	C. A. Thayer	452	390	156.0	36.0	11.8	1895	Fairhaven, Cal.	San Francisco, Cal.	Peter M. Nelson.
130706	K. M. H. W.	Sch.	1	4	Nokomis	545	462	161.2	36.7	12.8	1895	Port Blakeley, Wash.	do.	George E. Billings.
111020	K. M. J. C.	*Sch.	1	3	Hadnor	678	644	176.4	35.0	14.2	1895	Noank, Conn.	Perth Amboy, N. J.	Susquehanna Coal Co.
157431	K. M. J. D.	*Sch.	1	3	Devon	724	697	174.0	35.3	14.3	1895	Bath, Me.	do.	Do.
121000	K. M. J. F.	*Sch.	1	4	Forest Belle	1,333	1,271	224.6	42.1	18.2	1895	do.	New York, N. Y.	N. Y., Ontario and Western Ry. Co.
161075	K. M. J. G.	Sch.	1	2	Kodlak	146	125	105.0	25.3	9.3	1895	Bencla, Cal.	San Francisco, Cal.	John G. Jury.
84513	K. M. J. H.	Sch.	2	4	William H. Clifford.	1,593	1,386	221.6	43.5	19.0	1895	Bath, Me.	Bath, Me.	Frank A. Small.
116990	K. M. J. L.	*Sch.	1	3	Stratford	678	644	176.4	35.0	14.2	1895	Noank, Conn.	Perth Amboy, N. J.	Susquehanna Coal Co.
141401	K. M. J. S.	*Sch.	2	4	Lewis H. Goward	1,191	1,054	205.6	39.4	19.6	1895	Bath, Me.	Bath, Me.	Gardner E. Hooper.
96313	K. M. J. Q.	Sch.	2	4	Henry Lippitt	895	790	182.4	37.2	17.8	1895	Thomaston, Me.	Philadelphia, Pa.	Adrian E. Hooper.
81321	K. M. J. K.	*Sch.	1	3	Wayne	820	761	174.6	35.4	16.0	1895	Bath, Me.	Perth Amboy, N. J.	Susquehanna Coal Co.
77191	K. M. J. S.	Sch.	1	4	John A. Campbell.	545	462	161.2	36.7	12.8	1895	Port Blakeley, Wash.	San Francisco, Cal.	George E. Billings.
96314	K. M. J. V.	*Sch.	1	3	Haverford	678	644	176.4	35.0	14.2	1895	Noank, Conn.	Perth Amboy, N. J.	Susquehanna Coal Co.
107193	K. M. L. C.	*Sch.	1	3	Ardmore	821	762	174.3	35.3	16.1	1895	Bath, Me.	do.	Do.
141404	K. M. L. D.	Sch.	1	3	Lottie R. Russell.	304	262	122.8	32.6	9.9	1895	Leesburg, N. J.	Bridgeton, N. J.	Howard Compton.
150710	K. M. L. J.	St. s.	1	2	PAOLI	330	224	125.4	26.1	14.7	1895	Philadelphia, Pa.	Perth Amboy, N. J.	Susquehanna Coal Co.
3662	K. M. L. N.	Sch.	1	3	Bayard Hopkins	269	212	118.0	30.1	9.1	1895	Bath, Me.	Seaford, Del.	Wm. T. Moore.
92681	K. M. L. Q.	Sch.	1	4	Muric	536	483	162.0	36.8	11.8	1895	Alameda, Cal.	San Francisco, Cal.	George U. Hind.
127111	K. M. L. R.	St. s.	3	2	COMANCHE	3,856	2,477	318.5	46.0	18.9	1895	Philadelphia, Pa.	New York, N. Y.	Clyde S. S. Co.
111094	K. M. L. S.	*Sch.	1	2	Richardson	693	613	173.2	35.0	14.2	1895	Noank, Conn.	Philadelphia, Pa.	Reading Co.
92881	K. M. L. T.	Sch.	1	3	Maureen	443	392	158.0	36.0	11.8	1895	Fairhaven, Cal.	San Francisco, Cal.	William G. Mogan.
153280	K. M. L. V.	Sch.	1	4	Okanogan	721	606	186.4	39.0	13.9	1895	Port Blakeley, Wash.	Pt. Townsend, Wash.	Puget Sound Com- mercial Co.
150711	K. M. N. C.	St. s.	1	2	WILHELMINA	1,696	1,068	260.0	36.6	19.8	1888	West Hartlepool, Eng.	New York, N. Y.	A. H. Bull S. S. Co.
145705	K. M. N. D.	*Sch.	1	2	Thomaston	693	613	173.2	35.0	14.2	1895	Noank, Conn.	Philadelphia, Pa.	Reading Co.
111098	K. M. N. F.	St. s.	1	1	RIVERSIDE	452	372	141.5	27.1	10.3	1895	do.	do.	Chester Shipping Co.
96319	K. M. N. H.	*Sch.	1	2	Hammond	693	613	173.2	35.0	14.2	1895	Noank, Conn.	do.	Reading Co.
127113	K. M. N. J.	St. s.	2	2	CURÇAO	1,503	895	241.3	38.0	16.3	1895	Philadelphia, Pa.	New York, N. Y.	Pacific Coast Co.
3670	K. M. N. P.	*Sch.	1	2	Bast	693	613	173.2	35.0	14.2	1896	Noank, Conn.	Philadelphia, Pa.	Reading Co.
86340	K. M. N. Q.	St. s.	1	2	GEORGE LOOMIS	691	401	175.0	27.4	16.5	1895	San Francisco, Cal.	San Francisco, Cal.	Standard Oil Co.
96320	K. M. N. R.	Sch.	1	2	Hattle A. Heckman.	105	72	90.0	24.6	10.0	1895	Essex, Mass.	Gloucester, Mass.	A. E. Walen.
111102	K. M. N. S.	Sch.	2	4	R. W. Hopkins	935	828	177.8	38.9	18.5	1896	Thomaston, Me.	Boston, Mass.	Lewis K. Thurlow.
121009	K. M. N. W.	Sch.	2	4	Frances M.	1,228	1,096	204.0	39.2	18.4	1896	Philppsburg, Me.	Bath, Me.	Chas. V. Minott, Jr.

SEAGOING VESSELS, ARRANGED IN THE ORDER OF SIGNAL LETTERS—Continued.

[Steel vessels in SMALL CAPITALS, iron vessels in *italics*.]

Official No.	Signal letters.	Rtg.	Decks.	Masts.	Name of vessel.	Gross tonnage.	Net tonnage.	Length.	Breadth.	Depth.	W. h. o. n. built.	Where built.	Home port (where permanent document issues).	Name of managing or principal owner.
								<i>Feet.</i>	<i>Feet.</i>	<i>Feet.</i>				
136531	K. M. P. B.	St. s.	1	0	ENDEAVOR.....	315	241	136.0	23.2	7.4	1896	Philadelphia, Pa...	Newport News, Va.	Newport News and Old Point Ry. and Electric Co.
121011	K. M. P. D.	*Sch.	2	3	FELIX.....	1,174	1,146	217.0	35.0	21.0	1891	Pt. Glasgow, Scot.	Perth Amboy, N. J.	Thomas J. Scully.
153281	K. M. P. F.	*Sch.	1	2	Stroudsburg.....	693	613	173.2	35.0	14.2	1896	Noank, Conn.....	New York, N. Y.	N. Y. Susq. and Western Coal Co.
136532	K. M. P. G.	Sch.	1	3	Edward Smith.....	440	358	147.9	36.2	10.6	1896	Bath, Me.....	do	Edward C. Smith.
145710	K. M. P. J.	St. s.	2	2	TAMAQUA.....	564	383	158.5	29.0	18.0	1886	Philadelphia, Pa.	Philadelphia, Pa.	Reading Co.
107211	K. M. P. L.	Sch.	2	4	Alice M. Colburn.....	1,603	1,431	225.1	41.3	20.4	1896	Bath, Me.....	Bath, Me.	Wm. T. Donnell.
92991	K. M. P. Q.	Sch.	1	3	Mabel and Ruth.....	190	166	125.3	23.8	7.6	1896	Bethel, Del.....	Seaford, Del.	George F. Conway.
141420	K. M. P. R.	St. s.	1	2	Liberty.....	118	118	93.6	24.0	12.0	1896	Gloucester, Mass.	Boston, Mass.	Boston Pilots' Relief Society.
157468	K. M. Q. B.	*Sch.	1	3	Dora.....	825	745	181.7	35.1	16.5	1896	Bath, Me.....	do	Commercial Towboat Co.
92998	K. M. Q. C.	St. s.	1	2	MOHAWK.....	2,783	2,150	265.0	43.0	16.8	1896	Chester, Pa.....	New London, Conn.	New England Navigation Co.
107216	K. M. Q. D.	St. s.	2	0	ATLANTA.....	2,094	1,399	225.3	42.1	14.2	1896	Philadelphia, Pa.	Baltimore, Md.	Chesapeake S. S. Co.
92699	K. M. Q. F.	St. s.	3	0	MIDDLETOWN.....	1,483	1,008	243.3	45.6	14.0	1896	do	Hartford, Conn.	H. and N. Y. Transportation Co.
107217	K. M. Q. H.	Sch.	1	2	Annie Greenlaw.....	102	69	90.0	24.8	9.4	1896	Essex, Mass.....	Key West, Fla.	Norbert Thompson.
92718	K. M. Q. J.	Sch.	1	2	Mabel E. Goss.....	95	83	78.5	25.9	8.0	1896	Port Greenville, N. S.	Boston, Mass.	Alfred H. Sharon.
111108	K. M. Q. P.	*Sch.	1	3	Rondout.....	831	764	181.6	35.3	16.1	1896	Bath, Me.....	New York, N. Y.	Hillside Coal & Iron Co.
92701	K. M. Q. R.	Sch.	1	3	Metheseec.....	376	318	136.4	31.0	11.8	1896	Rockland, Me.....	Rockland, Me.	L. L. Snow & Co.
77218	K. M. Q. T.	Sch.	2	4	Josephine.....	940	842	189.0	36.8	17.2	1896	Belfast, Me.....	Philadelphia, Pa.	W. B. Megee.
161082	K. M. Q. V.	St. s.	1	2	Kadlak.....	114	58	100.0	22.5	9.7	1896	Alameda, Cal.....	San Francisco, Cal.	Alaska Packers' Assn.
81539	K. M. R. B.	*Sch.	1	2	Weehawken.....	448	382	145.5	34.4	11.1	1896	Bath, Me.....	New York, N. Y.	Hillside Coal & Iron Co.
92705	K. M. R. C.	St. s.	1	2	MOHEGAN.....	2,783	2,150	265.0	43.0	16.8	1896	Chester, Pa.....	New London, Conn.	New England Navigation Co.
116714	K. M. R. L.	*Slp.	1	1	Somerseset.....	283	253	143.4	31.3	8.1	1896	Bath, Me.....	Fall River, Mass.	Staples Transp'n. Co.
157414	K. M. R. N.	*Slp.	1	1	Dighton.....	282	252	142.4	31.3	8.1	1896	do	do	do
98328	K. M. R. P.	*Sch.	1	3	Hackensack.....	875	791	192.0	34.7	16.4	1896	Noank, Conn.....	New York, N. Y.	N. Y. Susq. and Western Coal Co.
98329	K. M. R. Q.	Sch.	2	4	Henry W. Cramp.....	1,629	1,448	231.8	41.2	19.7	1896	Camden, Me.....	Boston, Mass.	Coastwise Transp'n. Co.
107226	K. M. R. T.	Sch.	1	3	Albert Meyer.....	459	398	156.0	36.0	11.9	1896	Fairhaven, Cal.....	San Francisco, Cal.	J. H. Baxter.
150721	K. M. S. C.	*Sch.	1	3	Passaic.....	575	791	192.0	34.7	16.4	1896	Noank, Conn.....	New York, N. Y.	N. Y. Susq. and Western Coal Co.
150725	K. M. S. J.	*Sch.	1	3	Hawthorne.....	680	608	176.4	35.0	14.2	1896	do	do	do
116722	K. M. S. N.	Sch.	2	4	S. P. Blackburn.....	1,756	1,537	233.7	43.9	23.1	1835	Bath, Me.....	Bath, Me.	Samuel R. Perey.
92726	K. M. S. Q.	Sch.	1	3	Metha Nelson.....	460	399	156.0	33.0	11.9	1896	Fairhaven, Cal.....	San Francisco, Cal.	Alaska Packers' Assn.
145723	K. M. S. T.	Sch.	1	2	Thos. B. Reed.....	115	98	73.1	27.0	7.5	1882	Newcastle, N. B.	Portland, Me.	Charles H. Miller.
141438	K. M. S. W.	*Sch.	1	3	Liberty.....	856	756	193.3	35.0	16.0	1896	Bath, Me.....	New York, N. Y.	N. Y. Ontario and Western Ry. Co.
141440	K. M. T. B.	St. s.	4	2	CAROLINA.....	5,017	3,006	380.0	47.8	15.6	1896	Newport News, Va.	do	New York and Porto Rico S. S. Co.
111118	K. M. T. C.	St. s.	1	2	Ticeline.....	99	67	78.6	21.1	9.9	1896	Port Richmond, N. Y.	do	John Rugee, jr.
86359	K. M. T. F.	Sch.	2	4	Goodwin Stoddard.....	887	758	183.5	34.2	15.7	1896	Bath, Me.....	Bridgeport, Conn.	Atlantic Transp'n. Co.
154757	K. M. T. L.	Sch.	1	4	Defender.....	446	382	156.0	34.0	11.2	1886	Fairhaven, Cal.....	San Francisco, Cal.	George C. Hind.
136570	K. M. T. P.	*Sch.	1	3	Ellenville.....	858	757	194.4	31.8	16.0	1886	Bath, Me.....	New York, N. Y.	N. Y. Ontario and Western Ry. Co.
107231	K. M. T. R.	Sch.	2	4	Alma E. A. Holmes.....	1,208	1,069	202.1	41.0	18.3	1896	Camden, Me.....	Philadelphia, Pa.	Edward G. Taulane.
136573	K. M. T. V.	Bkn.	1	4	Echo.....	707	650	183.0	33.4	15.0	1886	North Bend, Ore.	San Francisco, Cal.	A. M. Shapson.
116734	K. M. T. W.	St. s.	1	2	SOMMERS N. SMITH.....	211	79	105.0	21.1	11.2	1886	Noank, Conn.....	Baltimore, Md.	Timothy J. Hooper.
136575	K. M. V. B.	Sch.	2	4	Edward E. Briry.....	1,613	1,408	228.5	42.9	20.3	1896	Bath, Me.....	Bath, Me.	Gardin R. G. Deering.
127158	K. M. V. C.	*Sch.	1	2	Clara.....	823	748	184.2	35.1	16.8	1896	do	Boston, Mass.	Commercial Towboat Co.
107247	K. M. V. D.	St. s.	2	2	Alliance.....	679	431	164.4	35.6	12.0	1896	Fairhaven, Cal.....	San Francisco, Cal.	Cal. and Ore. Coast S. S. Co.
81555	K. M. V. L.	Sch.	1	3	Wille L. Maxwell.....	315	260	131.6	32.7	9.5	1896	Franklin, Me.....	Calais, Me.	V. W. Belyea.
127163	K. M. V. Q.	St. s.	1	2	Coquillo River.....	415	265	146.2	34.2	12.4	1896	Prosper, Ore.	San Francisco, Cal.	National S. S. Co.
100824	K. M. V. E.	Sch.	1	5	Inca.....	1,014	901	215.5	41.3	16.5	1896	Port Blakeley, Wash.	do	George E. Billings.
127165	K. M. V. T.	St. s.	2	2	City of Philadelphia.....	542	409	140.0	26.7	10.0	1896	Wilmington, Del.	Baltimore, Md.	N. Y. and Balto. Transp'n. Line.
77164	K. M. W. D.	St. s.	1	2	JOHN H. ESTILL.....	243	121	117.9	23.0	13.0	1894	Newport News, Va.	Savannah, Ga.	Pilots' Navigation Co.
77250	K. M. W. H.	St. s.	1	2	John J. Perry.....	152	138	93.2	26.5	10.2	1897	Rockland, Me.....	Rockland, Me.	Rockland-Rockport Line Co.
127168	K. M. W. J.	St. s.	1	2	CATAWISSA.....	558	352	158.0	29.0	18.0	1896	Wilmington, Del.	Philadelphia, Pa.	Reading Co.
96354	K. M. W. P.	St. s.	2	2	Humboldt.....	1,075	688	213.1	31.0	15.7	1896	Fairhaven, Cal.	Eureka, Cal.	Humboldt S. S. Co.
77252	K. M. W. S.	Sch.	1	3	John Francis.....	322	285	126.0	32.0	9.0	1897	Tottenville, N. Y.	Galveston, Tex.	H. Masle & Co.
130736	K. N. B. M.	St. s.	1	2	NEW YORK.....	540	301	155.0	28.1	19.9	1897	Wilmington, Del.	New York, N. Y.	United N. Y. Sandy Hook Pilots' Assn.
150756	K. N. B. V.	St. s.	3	1	PRINCESS ANNE.....	3,629	2,346	350.0	42.0	17.0	1897	Chester, Pa.	do	Old Dominion S. S. Co.
136612	K. N. C. D.	Sch.	1	4	Encoro.....	631	572	181.9	36.4	14.0	1897	North Bend, Ore.	San Francisco, Cal.	A. M. Simpson.
136620	K. N. C. S.	St. s.	2	2	Erelyn.....	1,963	1,185	252.8	36.3	24.5	1883	Southampton, Eng.	Philadelphia, Pa.	Philadelphia and Gulf S. S. Co.

SEAGOING VESSELS, ARRANGED IN THE ORDER OF SIGNAL LETTERS—Continued.

[Steel vessels in SMALL CAPITALS, Iron vessels in *italics*.]

Official No.	Signal letters.	Rig.	Decks.	Masts.	Name of vessel.	Gross tonnage.	Net tonnage.	Length.	Breadth.	Depth.	W. b. n. built.	Where built.	Home port (where permanent document issues).	Name of managing or principal owner.
								Feet.	Feet.	Feet.				
136621	K. N. C. T.	Ik.	2	3	<i>E. C. Mowatt</i>	1,123	1,026	215.0	34.3	20.3	1868	Glasgow, Scot.....	Philadelphia, Pa.....	George F. Sproule.
127200	K. N. D. J.	Sch.	2	4	Charles G. Endicott.	856	751	171.6	38.0	18.7	1897do.....	Perth Amboy, N. J.....	George Bailey.
107307	K. N. D. L.	Sch.	1	4	Annie M. Campbell.	565	485	168.4	37.6	12.8	1897	Port Blakely, Wash	San Francisco, Cal..	George E. Billings.
157487	K. N. D. R.	Sch.	1	4	Defiance.....	694	526	179.8	37.7	13.7	1897	Hogulam, Wash.....do.....	E. K. Wood Lumber Co.
81576	K. N. D. S.	Sch.	1	3	Wawona.....	408	413	156.0	36.0	12.3	1897	Fairhaven, Cal.....do.....	Wm. G. Muga.
100641	K. N. F. H.	St. s.	1	1	IZABAL.....	203	127	103.6	22.5	11.0	1897	San Francisco, Cal..	New York, N. Y.....	Pacific Mail S. S. Co.
153308	K. N. F. C.	*Sch.	1	3	Oak Hill.....	910	843	194.4	34.8	17.6	1897	Noank, Conn.....	Philadelphia, Pa.....	Reading Co.
77274	K. N. F. H.	St. s.	4	2	JUNIATA.....	3,465	2,537	310.0	42.0	16.0	1897	Wilmington, Del.....	Baltimore, Md.....	Merchants & Miners' Transportation Co.
127214	K. N. F. P.	*Sch.	1	3	Clintonia.....	1,876	1,796	282.0	37.0	21.2	1881	Newcastle, Eng.....	New York, N. Y.....	Lowla Luckenbach estate.
92827	K. N. F. S.	Shp.	2	3	Marion Chilcott....	1,737	1,510	248.6	37.8	23.3	1882	Glasgow, Scot.....	San Francisco, Cal..	Associated Transportation Co.
111169	K. N. F. T.	Sch.	1	3	Repeat.....	455	410	148.9	34.4	12.0	1897	North Bend, Oreg..	Honolulu, Hawaii..	Lewers & Cooke.
92828	K. N. F. V.	*Sch.	1	3	Maple Hill.....	911	843	194.4	34.8	17.6	1897	Noank, Conn.....	Philadelphia, Pa.....	Reading Co.
136655	K. N. F. W.	Sch.	1	4	Endeavor.....	565	485	168.4	37.6	12.8	1897	Port Blakely, Wash	San Francisco, Cal..	George E. Billings.
92830	K. N. G. B.	St. s.	2	2	MIAMI.....	1,741	1,311	239.2	40.1	21.8	1897	Philadelphia, Pa.....	New Haven, Conn.....	Peninsular and Occidental S. S. Co.
130759	K. N. G. D.	St. s.	1	3	NEW ENGLAND.....	230	70	121.0	23.8	12.0	1897	Camden, N. J.....	Portland, Me.....	New England Fish Co.
100648	K. N. G. F.	*Sch.	1	3	Inullan Ridge.....	910	842	194.0	34.8	17.6	1897	Noank, Conn.....	Philadelphia, Pa.....	Reading Co.
116800	K. N. G. P.	St. s.	1	2	Samoa.....	377	237	151.0	33.5	10.7	1898	San Francisco, Cal..	San Francisco, Cal..	Caspar Lumber Co.
130762	K. N. G. Q.	St. s.	3	2	Nantahoc.....	1,879	1,278	282.9	34.3	21.8	1880	Hamburg, Ger.....	New York, N. Y.....	Clyde S. S. Co.
141524	K. N. G. R.	St. s.	2	2	LEELANAW.....	1,923	1,377	273.8	36.3	21.4	1886	Newcastle, Eng.....	San Francisco, Cal..	Leelanaw S. S. Co.
121064	K. N. G. T.	St. s.	1	2	Fulton.....	605	393	152.7	33.5	11.4	1898	Fairhaven, Cal.....	Tacoma, Wash.....	Montesano S. S. Co.
157502	K. N. G. W.	St. s.	1	2	Dirlgo.....	823	521	165.0	35.0	22.5	1898	Hogulam, Wash.....	Seattle, Wash.....	Alaska S. S. Co.
3745	K. N. H. H.	*Sch.	1	3	Hear Ridge.....	910	842	201.0	34.8	17.6	1898	Noank, Conn.....	Philadelphia, Pa.....	Reading Co.
127257	K. N. H. D.	St. s.	1	2	CUMBERLAND.....	377	209	135.0	27.0	15.0	1898	Baltimore, Md.....	Baltimore, Md.....	Consolidation Coal Co.
81335	K. N. H. F.	Shp.	1	1	Warren.....	283	220	141.4	31.4	8.4	1898	Bath, Me.....	Fall River, Mass.....	Staples Transp'n. Co.
96393	K. N. H. J.	Sch.	1	4	H. D. Bendixsen.....	641	570	173.5	37.4	13.5	1898	Fairhaven, Cal.....	San Francisco, Cal..	J. C. Eschen.
3747	K. N. H. Q.	*Sch.	1	3	Buck Ridge.....	915	847	195.0	34.8	17.6	1898	Noank, Conn.....	Philadelphia, Pa.....	Reading Co.
145766	K. N. H. S.	*Sch.	1	3	Tunnel Ridge.....	911	843	195.0	34.8	17.6	1898do.....do.....do.....
3749	K. N. H. T.	St. s.	1	3	Branswick.....	912	349	161.3	34.4	12.2	1898	North Bend, Oreg..	San Francisco, Cal..	National S. S. Co.
116811	K. N. J. D.	St. s.	3	2	SEXTON.....	2,409	1,835	280.0	38.1	19.6	1898	San Francisco, Cal..	New York, N. Y.....	Pacific Coast Co.
136680	K. N. J. S.	*Sch.	1	3	Eagle Hill.....	911	843	195.0	34.8	17.6	1898	Noank, Conn.....	Philadelphia, Pa.....	Reading Co.
136681	K. N. J. T.	Sch.	1	4	Eric.....	574	498	174.0	37.6	12.8	1898	Port Blakely, Wash	San Francisco, Cal..	George E. Billings.
127251	K. N. L. C.	St. s.	4	2	Catania.....	3,269	2,535	307.4	35.7	22.6	1881	Glasgow, Scot.....do.....	Coast Oil Transportation Co.
127253	K. N. L. F.	St. s.	1	2	Charles Nelson.....	629	397	196.5	37.8	12.8	1898	Alameda, Cal.....do.....	Charles Nelson Co.
121073	K. N. L. G.	*Sch.	1	3	Franklin.....	910	842	194.0	34.8	17.6	1898	Noank, Conn.....	Philadelphia, Pa.....	Reading Co.
28136	K. N. L. M.	St. s.	3	4	Zealandia.....	2,730	1,718	377.0	37.1	26.2	1875	Govan, Scot.....	New York, N. Y.....	C. L. Dimon.
107398	K. N. L. S.	Sch.	1	4	A. M. Baxter.....	516	430	162.7	37.0	12.4	1898	Fairhaven, Cal.....	San Francisco, Cal..	J. H. Baxter.
127262	K. N. L. T.	St. s.	3	4	CHINA.....	5,060	3,186	440.4	48.1	32.8	1889	Govan, Scot.....	New York, N. Y.....	Pacific Mail S. S. Co.
130776	K. N. M. D.	*Sch.	1	3	Number Five.....	909	796	192.7	34.7	17.0	1898	Bath, Me.....	Baltimore, Md.....	Consolidation Coal Co.
116834	K. N. M. F.	*Sch.	1	3	Silver Brook.....	904	842	194.0	34.8	17.6	1898	Noank, Conn.....	Philadelphia, Pa.....	Reading Co.
81611	K. N. M. G.	*Sch.	1	3	Winthrop.....	841	742	184.2	35.2	16.2	1898	Bath, Me.....	Fall River, Mass.....	Staples Transp'n. Co.
130779	K. N. M. J.	St. s.	1	2	Newburg.....	450	333	158.5	34.0	11.9	1898	San Francisco, Cal..	San Francisco, Cal..	Slade Shipping Co.
161111	K. N. M. L.	*Sch.	1	4	Kentucky.....	1,575	1,472	245.2	44.3	19.2	1898	Bath, Me.....	New York, N. Y.....	Seaboard Transp'n. Co.
130782	K. N. M. P.	*Sch.	1	3	Number Six.....	910	793	192.3	35.1	17.0	1898do.....	Baltimore, Md.....	Consolidation Coal Co.
127270	K. N. M. Q.	St. s.	3	2	Carib.....	2,087	1,280	275.6	35.2	14.3	1882	Port Glasgow, Scot.	New York, N. Y.....	Clyde S. S. Co.
127271	K. N. M. V.	St. s.	2	2	Yukon.....	1,238	688	205.4	36.0	25.0	1879	Philadelphia, Pa.....	Tacoma, Wash.....	Alaska Coast Co.
77312	K. N. P. D.	Sch.	1	3	Jennie D. Bell.....	194	171	125.0	23.5	7.5	1898	Bethel, Del.....	Seaford, Del.....	Thomas J. Marshal.
96418	K. N. P. F.	Sch.	1	4	Honolui.....	564	520	162.5	36.8	12.8	1898	Alameda, Cal.....	San Francisco, Cal..	James Rolph, jr.
107300	K. N. P. G.	Sch.	1	4	A. J. West.....	543	483	161.0	40.0	11.6	1898	Aberdeen, Wash.....do.....	Slade Shipping Co.
136601	K. N. P. H.	*Sch.	1	3	Enterprise.....	901	838	194.0	35.0	17.6	1898	Noank, Conn.....	Philadelphia, Pa.....	Reading Co.
136692	K. N. P. J.	St. s.	1	2	EUREKA.....	353	189	126.0	26.3	15.0	1898	Philadelphia, Pa.....	Fall River, Mass.....	Staples Transp'n. Co.
121080	K. N. P. M.	*Sch.	1	3	Foster.....	841	741	183.8	35.2	16.1	1898	Bath, Me.....do.....	Do.
92888	K. N. P. V.	St. s.	2	2	MATANZAS.....	3,004	2,103	360.3	41.2	26.5	1883	Belfast, Ireland.....	New York, N. Y.....	New York and Cuba Mall S. S. Co.
116845	K. N. Q. B.	Sch.	1	3	Sam'l T. Beachum....	185	155	121.0	23.7	8.2	1898	Baltimore, Md.....	Tampa, Fla.....	Gillett Lumber and Transp'n. Co.
86434	K. N. Q. D.	*Sch.	1	3	Gibson.....	839	730	183.7	35.2	16.2	1898	Bath, Me.....	Fall River, Mass.....	Staples Transp'n. Co.
136607	K. N. Q. F.	Shp.	2	4	ERSKINE M. PHELPS	2,988	2,715	312.1	45.2	25.6	1898	Bath, Me.....	Bath, Me.....	Wm. D. Sewall.
107400	K. N. Q. J.	*Sch.	1	3	Ashland.....	901	838	194.0	35.0	17.6	1898	Noank, Conn.....	Philadelphia, Pa.....	Reading Co.
127281	K. N. Q. L.	St. s.	1	0	NAUGATUCK.....	1,113	655	220.7	37.2	14.0	1898	Chester, Pa.....	New London, Conn.	New England Navigation Co.
111169	K. N. Q. P.	Sch.	2	4	Rachel W. Stevens....	1,211	1,032	195.5	40.4	18.4	1898	Bath, Me.....	Hartford, Conn.....	Lucia J. Stevens.
77321	K. N. Q. T.	Sch.	1	4	James H. Bruce.....	533	476	166.2	37.0	12.5	1898	Fairhaven, Cal.....	San Francisco, Cal..	J. C. Eschen.
150795	K. N. Q. V.	*Sch.	1	3	Phoenix.....	901	838	194.0	35.0	17.6	1898	Noank, Conn.....	Philadelphia, Pa.....	Reading Co.
81626	K. N. R. C.	St. s.	2	2	WINFRED.....	2,551	1,520	283.5	42.2	21.1	1896	Bath, Me.....	Port Arthur, Tex.....	Gulf Refining Co.
157524	K. N. R. D.	*Sch.	1	3	Dunlo.....	840	739	183.9	35.3	16.1	1898do.....	Fall River, Mass.....	Staples Transp'n. Co.
81628	K. N. R. F.	St. s.	1	0	Wm. H. Moody.....	259	176	115.0	27.5	9.2	1898	Essex, Mass.....	Gloucester, Mass.....	Pigeon Hill Granite Co.
157526	K. N. R. G.	Sch.	1	4	Dauntless.....	548	478	162.2	37.3	13.2	1898	Hogulam, Wash.....	San Francisco, Cal..	E. K. Wood Lumber Co.
153335	K. N. R. J.	Sch.	1	3	Otis.....	292	238	121.6	30.3	9.9	1898	Seranton, Miss.....	Gulfport, Miss.....	F. Clinton.
3770	K. N. R. L.	St. s.	1	0	BERKELEY.....	1,945	1,245	261.4	40.2	14.1	1898	San Francisco, Cal..	San Francisco, Cal..	Central Pacific R. R. Co.

SEAGOING VESSELS, ARRANGED IN THE ORDER OF SIGNAL LETTERS—Continued.

(Steel vessels in SMALL CAPITALS, Iron vessels in *italics*.)

Official No.	Signal letters.	Rtg.	Decks.	Masts.	Name of vessel.	Gross tonnage.	Net tonnage.	Length.	Breadth.	Depth.	When built.	Where built.	Home port (where permanent document issues).	Name of managing or principal owner.
161823	K.N.R.M.	St. s.	4	2	<i>Victoria</i>	3,502	2,112	361.1	40.1	19.0	1870	Dumbarton, Scot.	Pt. Townsend, Wash.	Alaska S. S. Co.
121091	K.N.R.Q.	*Sch.	1	3	<i>Florida</i>	1,071	943	220.4	34.8	25.4	1871	Port Glasgow, Scot.	Perth Amboy, N. J.	John Scully.
107417	K.N.R.S.	St. s.	2	2	ADMIRAL DEWEY.....	2,104	1,336	280.0	36.1	22.7	1898	Philadelphia, Pa.	do.	American Mail S. S. Co.
130792	K.N.R.T.	St. s.	1	2	NAVIGATOR.....	414	282	134.3	26.0	16.0	1898	Camden, N. J.	San Francisco, Cal.	Associated Oil Co.
92911	K.N.R.V.	St. s.	1	2	M. E. LUCKENBACH.....	439	246	138.8	27.0	16.0	1898	do.	New York, N. Y.	Edgar F. Luckenbach.
116862	K.N.R.W.	St. s.	1	2	SANTURCE.....	1,836	1,122	255.0	41.0	21.2	1898	Wilmington, Del.	do.	N. Y. and Porto Rico S. S. Co.
107419	K.N.S.B.	St. s.	2	2	ADMIRAL SAMSON.....	2,262	1,432	280.0	36.1	22.7	1898	Philadelphia, Pa.	Portland, Me.	Alaska-Pacific S. S. Co.
155336	K.N.S.D.	St. s.	1	0	O. L. HALENBECK.....	198	135	103.3	22.6	12.6	1898	do.	New York, N. Y.	Peter Cahill.
130795	K.N.S.F.	St. s.	1	0	S. O. Co. No. 2.....	157	84	98.1	22.0	10.1	1898	do.	do.	Standard Oil Co.
130797	K.N.S.J.	*Sch.	1	3	Number Ten.....	807	804	189.2	35.3	17.2	1898	Bath, Me.	Baltimore, Md.	Consolidation Coal Co.
92915	K.N.S.M.	Sch.	1	4	Mary E. Foster.....	950	839	202.2	40.2	15.9	1898	Port Blakeley, Wash.	Honolulu, Hawaii.	Allen & Robinson.
130798	K.N.S.P.	*Sch.	1	3	Number Seven.....	898	790	193.0	31.9	17.0	1898	Bath, Me.	Baltimore, Md.	Consolidation Coal Co.
107423	K.N.S.Q.	St. s.	2	2	ADMIRAL SCHILEY.....	2,104	1,336	280.0	36.1	22.7	1898	Philadelphia, Pa.	Perth Amboy, N. J.	American Mail S. S. Co.
3772	K.N.S.T.	*Sch.	1	2	Boyd.....	473	396	166.1	34.2	10.3	1898	Bath, Me.	New York, N. Y.	Degun Contracting Co.
150803	K.N.S.V.	*Sch.	1	2	Parks.....	474	397	165.9	34.3	10.3	1898	do.	do.	Do.
107425	K.N.S.W.	St. s.	2	2	ADMIRAL FARRAGUT.....	2,104	1,336	280.0	36.1	22.7	1898	Philadelphia, Pa.	Perth Amboy, N. J.	American Mail S. S. Co.
127310	K.N.T.C.	St. s.	3	2	<i>Rosecrans</i>	2,976	1,816	326.4	38.2	21.0	1883	Glasgow, Scot.	San Francisco, Cal.	Associated Oil Co.
130804	K.N.T.G.	*Sch.	1	3	Number Eight.....	924	810	193.6	34.9	17.1	1899	Bath, Me.	Baltimore, Md.	Consolidation Coal Co.
107429	K.N.T.H.	Bk.	2	3	<i>Star of England</i>	1,943	1,705	264.0	30.0	23.5	1893	Dumbarton, Scot.	San Francisco, Cal.	Alaska Packers' Assn.
136724	K.N.T.S.	St. s.	1	2	E. L. RUSSELL.....	206	100	108.9	22.6	12.2	1899	Camden, N. J.	Port Arthur, Tex.	Gulf Refining Co.
96435	K.N.T.V.	St. s.	4	2	PANAMA.....	5,667	4,193	360.0	50.0	19.9	1898	Philadelphia, Pa.	New York, N. Y.	Isthmian Canal Commission.
107430	K.N.T.W.	St. s.	1	2	ATLAS.....	1,942	1,243	248.0	40.1	22.5	1899	Chester, Pa.	San Francisco, Cal.	Standard Oil Co.
157533	K.N.V.B.	Sch.	1	3	Donna Christina.....	174	165	115.0	29.3	8.6	1899	Tampa, Fla.	Pensacola, Fla.	Arthur H. McLeod.
130806	K.N.V.C.	*Sch.	1	3	Number Nine.....	909	794	192.8	35.1	17.0	1899	Bath, Me.	Baltimore, Md.	Consolidation Coal Co.
81638	K.N.V.D.	St. s.	1	2	WAHAN.....	163	111	91.0	20.0	10.4	1899	Philadelphia, Pa.	Charleston, S. C.	W. G. Revel.
116875	K.N.V.F.	St. s.	2	2	SWATARA.....	625	425	157.0	29.0	17.5	1899	do.	Philadelphia, Pa.	Reading Co.
127315	K.N.V.H.	Sch.	1	2	Clara E. Comee.....	138	124	90.3	24.5	9.2	1898	Bear River, Nova Scotia.	Providence, R. I.	Callano J. Duarte.
127316	K.N.V.I.	*Sch.	1	2	Canton.....	531	448	167.0	34.6	11.5	1899	Noank, Conn.	Fall River, Mass.	Staples Transp'n. Co.
136727	K.N.V.M.	*Sch.	1	2	Easton.....	531	448	167.0	34.6	11.5	1899	do.	do.	Do.
77374	K.N.V.P.	Sch.	1	2	J. J. Flaherty.....	162	124	110.8	25.4	12.0	1899	Essex, Mass.	Gloucester, Mass.	Gorton-Pew Fisheries Co.
141613	K.N.V.Q.	Sch.	1	2	Lucinda I. Lowell.....	110	77	93.0	24.0	9.7	1899	do.	do.	Do.
92921	K.N.V.S.	Sch.	1	4	Manilla.....	731	617	182.1	39.8	11.7	1899	North Bend, Oreg.	San Francisco, Cal.	Pacific Shipping Co.
161119	K.N.W.B.	St. s.	4	2	KERSHAW.....	2,599	1,767	274.0	42.0	16.2	1899	Wilmington, Del.	Baltimore, Md.	Merchants & Miners' Transportation Co.
150807	K.N.W.J.	St. s.	1	2	PIEDMONT.....	391	214	141.0	27.0	15.4	1899	Baltimore, Md.	do.	Consolidation Coal Co.
111210	K.N.W.L.	*Sch.	1	2	Rundolph.....	567	499	175.6	34.6	11.7	1899	Noank, Conn.	Fall River, Mass.	Staples Transp'n. Co.
92924	K.N.W.M.	*Sch.	1	3	Malvern.....	844	745	185.4	35.3	16.2	1899	Bath, Me.	Perth Amboy, N. J.	Susquehanna Coal Co.
130811	K.N.W.R.	*Sch.	1	3	Number Twelve.....	939	809	194.0	35.1	17.2	1899	do.	Baltimore, Md.	Consolidation Coal Co.
96439	K.N.W.T.	St. s.	3	3	HAMILTON.....	3,723	2,430	351.8	42.0	17.0	1899	Chester, Pa.	New York, N. Y.	Old Dominion S. S. Co.
130813	K.P.B.C.	*Sch.	1	3	Number Fourteen.....	927	807	192.8	35.0	17.4	1899	Bath, Me.	Baltimore, Md.	Consolidation Coal Co.
3777	K.P.B.F.	St. s.	1	2	Boxer.....	216	121	113.7	25.3	13.5	1899	East Boston, Mass.	Philadelphia, Pa.	F. W. Munn.
145806	K.P.B.G.	St. s.	1	2	Teaser.....	216	121	113.7	25.3	13.5	1899	do.	do.	Do.
136815	K.P.B.J.	St. s.	4	2	NANTUCKET.....	2,599	1,767	274.0	42.0	16.2	1899	Wilmington, Del.	Baltimore, Md.	Merchants & Miners' Transportation Co.
92930	K.P.B.L.	*Sch.	1	3	Monitor.....	955	866	193.6	35.9	17.6	1899	Noank, Conn.	Philadelphia, Pa.	Reading Co.
111215	K.P.B.N.	St. s.	1	2	Rescue.....	537	484	160.3	32.0	16.8	1899	Tottenville, N. Y.	New York, N. Y.	Merritt & Chapman Derrlek and Wrecking Co.
92935	K.P.B.R.	Sch.	2	5	M. D. Cressy.....	2,114	1,884	264.4	43.9	21.6	1899	Bath, Me.	Bath, Me.	Frank A. Small.
130817	K.P.B.S.	*Sch.	1	3	Number Fifteen.....	912	796	192.1	34.8	17.3	1899	do.	Baltimore, Md.	Consolidation Coal Co.
155349	K.P.B.V.	*Sch.	1	3	Oxford.....	836	735	184.9	35.2	16.2	1899	do.	Perth Amboy, N. J.	Susquehanna Coal Co.
92936	K.P.B.W.	St. s.	4	2	COLON.....	5,667	4,193	390.0	50.0	19.9	1899	Philadelphia, Pa.	New York, N. Y.	Isthmian Canal Commission.
145805	K.P.C.B.	St. s.	1	2	TACONY.....	353	186	128.0	26.3	15.0	1899	do.	Perth Amboy, N. J.	Susquehanna Coal Co.
136737	K.P.C.D.	*Sch.	1	3	Edith.....	516	466	169.8	34.4	11.6	1899	Noank, Conn.	New London, Conn.	Thames Towhead Co.
107450	K.P.C.G.	Sch.	1	2	American Eagle.....	148	141	92.4	30.5	7.5	1899	Northport, N. Y.	New Haven, Conn.	John Beattie estate.
127341	K.P.C.H.	*Sch.	1	3	Coleraine.....	954	885	193.6	35.0	17.6	1899	Noank, Conn.	Philadelphia, Pa.	Reading Co.
77354	K.P.C.L.	St. s.	1	0	S. O. Co. No. 4.....	145	99	85.6	22.5	10.7	1894	Camden, N. J.	New York, N. Y.	Standard Oil Co.
77350	K.P.C.M.	St. s.	3	2	JEFFERSON.....	3,723	2,392	351.8	42.0	17.0	1899	Chester, Pa.	do.	Old Dominion S. S. Co.
127343	K.P.C.N.	Bk.	2	3	<i>Star of Chile</i>	1,601	874	202.0	34.2	21.2	1868	Dundee, Scot.	San Francisco, Cal.	Alaska Packers' Assn.
136822	K.P.C.S.	Sch.	2	3	Newburgh.....	524	481	135.8	32.8	15.8	1888	Windsor, Nova Scotia.	New York, N. Y.	J. B. Kirg Transp'n. Co.
96447	K.P.C.T.	Sch.	2	5	Henry O. Barrett.....	1,807	1,564	244.7	42.9	24.0	1899	Bath, Me.	Bath, Me.	Gardiner G. Deering.
3786	K.P.C.W.	St. s.	3	2	Bertha.....	926	752	185.5	32.5	22.1	1899	Alameda, Cal.	Pt. Townsend, Wash.	Alaska Coast Co.
25317	K.P.D.C.	*Sch.	1	3	Upton.....	843	746	184.9	35.0	13.2	1899	Bath, Me.	Perth Amboy, N. J.	Susquehanna Coal Co.
111223	K.P.D.F.	Sch.	1	4	Robert R. Hind.....	564	520	162.5	36.8	12.8	1899	Alameda, Cal.	San Francisco, Cal.	George F. Hind.
161819	K.P.D.G.	St. s.	1	2	VALLEY FORGE.....	558	352	158.0	29.0	18.0	1898	Wilmington, Del.	Philadelphia, Pa.	Reading Co.
116895	K.P.D.H.	St. s.	1	0	SYOSSET.....	176	120	102.6	23.0	10.5	1899	Philadelphia, Pa.	New York, N. Y.	River and Harbor Transp'n. Co.
92948	K.P.D.N.	*Sch.	1	3	Marion.....	954	805	193.6	35.0	17.6	1899	Noank, Conn.	Philadelphia, Pa.	Reading Co.
130829	K.P.D.Q.	*Sch.	1	3	Number Seventeen.....	935	813	192.7	35.0	17.4	1899	Bath, Me.	Baltimore, Md.	Consolidation Coal Co.

SEAGOING VESSELS, ARRANGED IN THE ORDER OF SIGNAL LETTERS—Continued.

[Steel vessels in SMALL CAPITALS, Iron vessels in *italics*.]

Offshd No.	Signal letters.	Rtg.	Decks.	Masts.	Name of vessel.	Gross tonnage.	Net tonnage.	Length.	Breadth.	Depth.	When built.	Where built.	Home port (where permanent document issues).	Name of managing or principal owner.
								<i>Feet.</i>	<i>Fect.</i>	<i>Fect.</i>				
3792	K. P. D. S.	*Sch.	1	3	Number Twenty-three.	1,035	929	207.0	35.2	18.4	1899	Bath, Me.	Baltimore, Md.	Consolidation Coal Co.
116896	K. P. F. C.	St. s.	1	2	San Pedro.	456	359	163.1	31.0	11.7	1899	Aberdeen, Wash.	Marquette, Mich.	Metropolitan Redwood Lumber Co.
107593	K. P. F. D.	St. s.	1	2	Aberdeen.	499	394	169.8	34.2	11.8	1899	do.	San Francisco, Cal.	P. L. Transportn. Co.
92953	K. P. F. J.	St. s.	2	2	MAE.	2,103	1,281	243.6	42.2	22.2	1899	Toledo, Ohio.	Philadelphia, Pa.	Philadelphia and Gulf S. S. Co.
77360	K. P. F. N.	*Sch.	2	3	J. B. KING & Co., No. 19.	1,166	1,116	206.3	31.9	19.0	1899	Pt. Richmond, N.Y.	New York, N. Y.	J. B. King Transportn. Co.
92955	K. P. F. Q.	St. p.	1	0	MOBJACK.	610	352	180.2	28.7	10.1	1899	Newburgh, N. Y.	do.	Old Dominion S. S. Co.
145817	K. P. F. T.	Sch.	1	2	T. M. Nicholson.	128	90	95.1	24.4	10.8	1899	Essex, Mass.	Bucksport, Me.	Thomas M. Nicholson.
127357	K. P. F. W.	*Sch.	1	3	C. R. R. of N. J., No. 5.	953	861	193.7	35.0	17.6	1899	Noank, Conn.	New York, N. Y.	Central R. R. Co. of N. J.
81657	K. P. G. B.	Sch.	1	4	Winslow.	665	496	170.4	37.6	12.8	1899	Port Blakeley, Wash.	San Francisco, Cal.	George E. Billings.
141606	K. P. G. C.	St. s.	2	2	LYKENS.	525	425	157.0	29.0	17.5	1899	Philadelphia, Pa.	Philadelphia, Pa.	Reading Co.
145818	K. P. G. D.	*Sch.	1	3	Tipton.	830	729	184.6	35.2	16.1	1899	Bath, Me.	Fall River, Mass.	Staples Transportn. Co.
81659	K. P. G. F.	Sch.	1	4	Wm. H. Smith.	566	496	170.4	37.6	12.8	1899	Port Blakeley, Wash.	San Francisco, Cal.	George E. Billings.
136747	K. P. G. H.	St. s.	3	2	EL SUP.	4,572	2,903	390.9	48.3	15.6	1899	Newport News, Va.	New York, N. Y.	Southern Pacific Co.
77367	K. P. G. R.	Sch.	1	3	John Maxwell.	532	445	152.4	35.3	12.7	1899	Millbridge, Me.	do.	A. H. Bull S. S. Co.
161126	K. P. G. S.	*Sch.	1	3	Knickerbocker.	954	865	193.6	35.0	16.6	1899	Noank, Conn.	Philadelphia, Pa.	Reading Co.
3796	K. P. G. W.	*Sch.	1	2	Brockton.	567	469	175.0	34.6	11.7	1899	do.	Fall River, Mass.	Staples Transportn. Co.
130834	K. P. H. D.	*Sch.	1	3	Number Eighteen.	936	817	189.3	35.1	18.1	1899	Bath, Me.	Baltimore, Md.	Consolidation Coal Co.
3800	K. P. H. G.	St. s.	1	2	BRITANIA.	249	156	126.5	25.0	12.5	1899	Sparrow Point, Md.	do.	Baker-Whiteley Coal Co.
121109	K. P. H. L.	Sch.	1	4	Fred J. Wood.	681	601	181.0	38.1	14.0	1899	Hoquiam, Wash.	San Francisco, Cal.	E. K. Wood Lumber Co.
161625	K. P. H. N.	Sch.	1	2	Varuna.	90	86	87.9	23.3	9.7	1899	Chelsea, Mass.	Boston, Mass.	Boston Pilots' Relief Society.
116911	K. P. H. R.	*Sch.	1	3	Solus.	839	743	184.6	35.2	16.2	1899	Bath, Me.	Fall River, Mass.	Staples Transportn. Co.
3803	K. P. H. S.	*Sch.	1	3	780.	925	824	187.4	34.2	18.1	1899	do.	Perth Amboy, N. J.	Lehigh Valley Transportn. Co.
127365	K. P. H. W.	St. s.	1	2	CHAS. CLARKE.	211	144	108.9	22.6	11.8	1899	Camden, N. J.	Port Arthur, Tex.	Texas Oil and Transit Co.
136756	K. P. J. C.	St. s.	3	2	EL NORTE.	4,604	2,925	391.9	48.3	15.8	1899	Newport News, Va.	New York, N. Y.	Southern Pacific Co.
150834	K. P. J. D.	St. s.	2	2	PONCE.	3,503	2,519	317.0	42.0	27.5	1899	Wilmington, Del.	do.	New York and Porto Rico S. S. Co.
92977	K. P. J. G.	Sch.	2	4	Estelle Krieger.	1,172	1,047	184.8	40.3	18.8	1899	Thomaston, Me.	Boston, Mass.	Peter H. Crowell.
150832	K. P. J. H.	*Sch.	1	3	Paxinos.	954	865	193.6	35.0	17.6	1899	Noank, Conn.	Philadelphia, Pa.	Reading Co.
81665	K. P. J. M.	*Sch.	1	2	Williamsburg.	319	319	159.6	31.8	9.4	1899	Williamsburg, Va.	New York, N. Y.	Jameison & Bond Co.
127369	K. P. J. N.	Sch.	1	4	Columbia.	663	581	181.0	38.5	13.7	1899	Hoquiam, Wash.	San Francisco, Cal.	Albert Meyer.
86117	K. P. J. Q.	St. s.	1	2	GETTYSBURG.	557	351	158.0	29.0	18.0	1898	Wilmington, Del.	Philadelphia, Pa.	Reading Co.
130840	K. P. J. S.	*Sch.	1	3	Number Nineteen.	932	823	189.0	35.1	18.0	1899	Bath, Me.	Baltimore, Md.	Consolidation Coal Co.
86467	K. P. J. T.	St. s.	1	2	Georges Creek.	398	184	128.9	28.7	16.7	1899	Pt. Richmond, N. Y.	do.	Do.
3806	K. P. J. V.	*Sch.	1	3	781.	931	823	188.1	34.2	18.1	1899	Bath, Me.	Perth Amboy, N. J.	Lehigh Valley Transportation Co.
136761	K. P. J. W.	St. s.	3	2	EL RIO.	4,604	2,918	391.9	48.3	15.8	1899	Newport News, Va.	New York, N. Y.	Southern Pacific Co.
136762	K. P. L. B.	Shp.	2	4	EDWARD SEWALL.	3,206	2,916	332.0	45.3	25.5	1899	Bath, Me.	Bath, Me.	Samuel S. Sewall.
77385	K. P. L. D.	*Sch.	2	3	J. B. KING & Co., No. 20.	1,170	1,119	206.3	35.0	19.0	1899	Pt. Richmond, N. Y.	New York, N. Y.	J. B. King Transportn. Co.
86483	K. P. L. G.	St. s.	3	2	GOVERNOR DINGLEY.	3,826	2,836	298.9	60.8	17.8	1899	Chester, Pa.	Boston, Mass.	Eastern S. S. Corporation.
96470	K. P. L. H.	Sch.	1	4	Henry Wilson.	459	430	157.8	37.1	11.3	1899	Aberdeen, Wash.	San Francisco, Cal.	North Alaska Salmon Co.
150836	K. P. L. J.	St. s.	2	2	PORTO RICO.	1,257	854	220.2	32.0	19.3	1899	Toledo, Ohio.	Baltimore, Md.	New York and Baltimore Transportn. Line.
130848	K. P. L. M.	St. s.	1	2	Nemasket.	220	110	109.5	24.7	14.5	1899	Tottenville, N. Y.	Fall River, Mass.	Staples Transportn. Co.
150837	K. P. L. N.	Sch.	1	4	Philippine.	523	491	162.5	36.8	12.2	1899	Alameda, Cal.	San Francisco, Cal.	Henry Kirshman.
92993	K. P. L. Q.	St. s.	2	2	MARACAIPO.	1,771	1,095	267.5	37.0	18.6	1899	Wilmington, Del.	Wilmington, Del.	Atlantic and Caribbean Steam Nav. Co.
3810	K. P. L. R.	Ikcn.	1	3	Benicia.	674	633	169.0	40.0	14.0	1899	Benicia, Cal.	San Francisco, Cal.	Matthew Turner.
141625	K. P. L. T.	Sch.	1	4	Lottie Bennett.	566	496	170.4	37.6	12.8	1899	Port Blakeley, Wash.	do.	George E. Billings.
130844	K. P. L. W.	*Sch.	1	3	Number Twenty.	940	831	190.3	35.3	18.1	1899	Bath, Me.	Baltimore, Md.	Consolidation Coal Co.
100892	K. P. M. H.	Sch.	2	4	Iona Tunnell.	1,315	1,118	208.8	41.1	18.6	1899	Millbridge, Me.	Philadelphia, Pa.	Charles R. Davis, jr.
136767	K. P. M. G.	*Sch.	1	3	Ephrata.	954	865	193.6	35.0	17.6	1899	Noank, Conn.	do.	Reading Co.
136768	K. P. M. D.	*Sch.	1	2	Edith.	859	796	185.8	35.2	17.1	1899	Bath, Me.	Boston, Mass.	Commercial Towboat Co.
157556	K. P. M. F.	St. s.	1	2	Despatch.	698	589	175.0	36.0	14.0	1899	Fulthaven, Cal.	San Francisco, Cal.	Pacific Lumber Transportation Co.
77390	K. P. M. G.	*Sch.	2	3	J. B. KING & Co., No. 21.	1,166	1,111	206.3	35.2	19.0	1899	Pt. Richmond, N. Y.	New York, N. Y.	J. B. King Transportn. Co.
136771	K. P. M. H.	St. s.	3	2	EL CID.	4,608	2,921	391.3	42.3	15.8	1899	Newport News, Va.	do.	Southern Pacific Co.
136772	K. P. M. J.	St. s.	2	2	JEAN SCULLY.	413	209	136.0	26.1	15.5	1899	Camden, N. J.	Perth Amboy, N. J.	Thomas J. Scully.
100838	K. P. M. L.	St. s.	1	2	I. J. Merritt.	359	244	141.6	28.9	13.6	1884	Tottenville, N. Y.	New York, N. Y.	Merritt & Chapman Derrick and Wrecking Co.
31424	K. P. M. N.	St. s.	1	2	William Coley.	193	116	121.5	26.0	8.7	1893	do.	do.	Central America Atlantic-Pacific Ry.

SEAGOING VESSELS, ARRANGED IN THE ORDER OF SIGNAL LETTERS—Continued.

[Steel vessels in SMALL CAPITALS, Iron vessels in *italics*.]

Official No.	Signal letters.	Rig.	Decks.	Masts.	Name of vessel.	Gross tonnage.	Net tonnage.	Length.	Breadth.	Depth.	When built.	Where built.	Home port (where permanent document issues).	Name of managing or principal owner.
								<i>Feet.</i>	<i>Feet.</i>	<i>Feet.</i>				
107511	K. P. M. S.	*Slp.	1	1	Ariadne.....	529	513	143.0	30.8	17.9	1880	Funfhausen, Ger....	Providence, R. I....	Eastern Coal Co.
150815	K. P. M. T.	*Sch.	1	3	Paxtang.....	954	865	193.6	35.0	17.6	1899	Nounk, Conn.....	Philadelphia, Pa....	Reading Co.
93000	K. P. N. B.	*Sch.	2	5	Mary W. Bowen.....	2,153	1,907	246.1	46.5	21.9	1900	Bath, Me.....	Fall River, Mass....	Joseph A. Bowen.
155371	K. P. N. D.	*Sch.	1	4	Ohio.....	1,629	1,506	237.5	43.4	20.1	1899do.....	New York, N. Y....	Seaboard Transp'n Co.
161133	K. P. N. F.	St. s.	1	2	Kalulanl.....	384	243	140.5	30.0	12.0	1899	Alameda, Cal.....	Honolulu, Hawaii..	Inter-Island Steam Navigation Co.
157558	K. P. N. G.	*Sch.	1	2	786.....	495	492	141.6	31.0	15.0	1899	Perth Amboy, N. J.	Perth Amboy, N. J.	Coxe Bros. & Co.
93001	K. P. N. H.	*Sch.	1	3	Marion Chappell.....	1,595	1,484	243.3	43.8	22.0	1899	Noank, Conn.....	New London, Conn.	Thames Towboat Co.
136776	K. P. N. J.	*Sch.	1	2	EDWARD LUCKENBACH.	401	198	135.0	27.5	15.7	1899	Philadelphia, Pa....	New York, N. Y....	Seaboard Transp'n Co.
116920	K. P. N. M.	St. s.	1	2	SAVAGE.....	410	279	142.8	27.0	15.6	1899	Baltimore, Md.....	Baltimore, Md.....	Consolidation Coal Co.
116931	K. P. N. R.	Sch.	1	4	S. T. Alexander.....	779	695	175.5	38.5	15.9	1899	Fairhaven, Cal.....	San Francisco, Cal..	Charles Nelson Co.
88533	K. P. N. S.	Sch.	1	2	Gossip.....	122	91	101.7	24.4	10.4	1900	Essex, Mass.....	Gloucester, Mass....	Gorton-Pew Fisheries Co.
96476	K. P. N. T.	St. s.	2	2	D. N. Luckenbach.....	2,929	1,851	330.2	38.3	20.2	1883	Newcastle, Eng.....	New York, N. Y....	Edgar F. Luckenbach.
116935	K. P. N. W.	St. s.	2	2	SAN JUAN.....	3,503	2,519	317.0	42.0	27.8	1900	Wilmington, Del....do.....	New York and Porto Rico S. S. Co.
100696	K. P. Q. B.	*Sch.	1	4	Iowa.....	1,606	1,473	237.4	43.5	19.8	1900	Bath, Me.....do.....	Seaboard Transp'n Co.
161135	K. P. Q. C.	Bk.	2	3	STAR OF FINLAND ..	1,570	1,430	225.7	42.3	20.0	1899do.....	San Francisco, Cal..	Alaska Packers' Assn.
96479	K. P. Q. F.	Sch.	1	3	Henry Weller.....	400	334	138.0	33.6	11.4	1900	Phippsburg, Me....	New York, N. Y....	Hirsh Lumber Co.
127397	K. P. Q. G.	St. s.	1	2	COVINGTON.....	401	196	135.0	27.5	15.7	1899	Philadelphia, Pa....do.....	Seaboard Transp'n Co.
111261	K. P. Q. H.	St. s.	1	2	RICHMOND.....	401	196	135.0	27.5	15.7	1899do.....do.....	Do.
111262	K. P. Q. J.	St. s.	1	2	Fair Oaks.....	798	533	199.0	38.0	13.1	1900	Hoquiam, Wash....	San Francisco, Cal..	Slado Shipping Co.
136780	K. P. Q. M.	*Sch.	1	3	Elk Garden.....	847	749	185.7	35.3	16.2	1900	Bath, Me.....	Philadelphia, Pa....	Penn Gas & Coal Co.
96480	K. P. Q. N.	Sch.	1	4	Helene.....	927	828	202.2	40.2	15.9	1899	Port Blakeley, Wash	Honolulu, Hawaii..	Allen & Robinson.
116940	K. P. Q. R.	Sch.	1	4	Sehome.....	680	620	182.3	37.9	13.3	1899	New Whatecom, Wash.	San Francisco, Cal..	Olson & Mahony.
150850	K. P. Q. S.	*Sch.	1	3	POWEL.....	1,204	1,142	206.6	35.0	19.6	1900	Pt. Richmond, N. Y.	New York, N. Y....	Baker Transp'n Co.
93008	K. P. Q. T.	St. s.	2	3	HARRY LUCKENBACH	2,798	1,799	299.9	40.0	24.5	1881	West Hartlepool, Eng.do.....	Edgar F. Luckenbach.
116942	K. P. Q. V.	St. s.	1	2	Morning Star.....	556	412	132.6	30.0	10.8	1900	Essex, Mass.....	Seattle, Wash.....	San Juan Navigation Co.
111266	K. P. Q. W.	*Sch.	1	2	Remus.....	531	464	167.0	34.6	11.5	1900	Nounk, Conn.....	Fall River, Mass....	Staples Transportation Co.
86488	K. P. R. B.	St. s.	1	2	Gerry.....	273	133	102.0	24.0	10.5	1900	Wilmington, Del....	Wilmington, Del....	National Dredging Co.
136783	K. P. R. C.	Sch.	1	4	Expansion.....	545	512	170.0	36.8	12.2	1900	Alameda, Cal.....	San Francisco, Cal..	Sanders & Kirchmann.
116944	K. P. R. F.	St. s.	1	2	Santa Ana.....	1,059	720	182.4	36.2	12.4	1900	Marshfield, Oreg....	Seattle, Wash.....	Alaska S. S. Co.
107520	K. P. R. H.	St. s.	3	0	AUGUSTA.....	2,372	1,613	245.0	46.0	15.9	1900	Philadelphia, Pa....	Baltimore, Md.....	Chesapeake S. S. Co.
96482	K. P. R. J.	Sch.	2	5	Helen W. Martin.....	2,265	2,020	281.6	44.8	20.9	1900	Bath, Me.....	Bath, Me.....	Percy & Small.
3827	K. P. R. M.	*Sch.	1	3	782.....	924	819	188.3	34.2	18.0	1900do.....	Perth Amboy, N. J.	Lehigh Valley Transportation Co.
77439	K. P. R. N.	Sch.	1	2	John R. Bradley ..	112	80	96.8	24.5	9.8	1900	Essex, Mass.....	Gloucester, Mass....	Gorton-Pew Fisheries Co.
111268	K. P. R. S.	St. s.	1	2	Rainier.....	600	519	204.9	38.0	13.6	1900	Hoquiam, Wash....	San Francisco, Cal..	Rainier Co.
136784	K. P. R. T.	Sch.	1	3	Edwin & Mand.....	208	178	126.5	23.8	8.6	1900	Bethel, Del.....	Seaford, Del.....	R. E. Riggis.
3828	K. P. R. W.	St. s.	2	3	Bowhead.....	381	243	133.5	29.5	10.1	1871	Christiana, Norway	New Bedford, Mass.	Edgar R. Lewis.
127407	K. P. S. B.	St. s.	4	2	COMUS.....	4,828	3,000	301.6	48.3	15.8	1900	Newport News, Va..	New York, N. Y....	Southern Pacific Co.
127408	K. P. S. C.	Sch.	1	4	Churchill.....	655	600	178.2	38.3	14.6	1900	North Bend, Oreg....	San Francisco, Cal..	A. M. Simpson.
93011	K. P. S. D.	Sch.	3	4	Malcolm Baxter, Jr.	1,732	1,479	226.3	45.0	20.8	1900	Camden, Me.....	Perth Amboy, N. J.	George Halley.
86491	K. P. S. F.	St. s.	4	2	GRECIAN.....	2,827	1,994	263.3	42.0	36.0	1900	Wilmington, Del....	Baltimore, Md.....	Mercants & Miners' Transportation Co.
136785	K. P. S. G.	Ga. s.	1	2	Fellpse.....	211	163	104.0	27.0	10.2	1900	Bonola, Cal.....	Manila, P. I.....	Insular Trans. Co., Inc.
155383	K. P. S. H.	Sch.	1	2	Olga.....	113	77	95.2	24.2	9.6	1900	Essex, Mass.....	Gloucester, Mass....	Gorton-Pew Fisheries Co.
150856	K. P. S. L.	St. s.	2	2	PLEIADES.....	3,753	2,932	331.5	47.0	25.0	1900	Sparrow Point, Md.	New York, N. Y....	Plakades, Inc.
161140	K. P. S. M.	St. s.	2	2	KVICHAK.....	1,063	610	200.2	35.5	10.0	1900	Portland, Oreg.....	San Francisco, Cal..	Alaska Packers' Assn.
121126	K. P. S. N.	Sch.	1	3	Future.....	613	518	165.0	35.0	13.8	1900	East Boston, Mass.	Boston, Mass.....	R. R. Freeman.
3832	K. P. S. Q.	*Sch.	1	3	783.....	923	795	188.6	34.2	18.2	1900	Bath, Me.....	Perth Amboy, N. J.	Lehigh Valley Transportation Co.
127415	K. P. S. R.	St. s.	1	2	Coastwise.....	268	182	109.3	24.5	15.0	1900	Perth Amboy, N. J.do.....	John Sully.
3835	K. P. S. T.	St. s.	1	2	Buccaneer.....	226	126	114.1	25.6	14.5	1900	Boston, Mass.....	Baltimore, Md.....	American Towing and Lightering Co.
111284	K. P. S. W.	St. s.	1	4	RAVENS CRAIG.....	2,402	1,507	243.5	43.2	23.8	1900	Port Huron, Mich....	Providence, R. I....	Ravensraig Transit Co.
127420	K. P. T. B.	Sch.	2	4	Calumet.....	1,241	1,094	190.4	40.1	18.9	1900	Bath, Me.....	Boston, Mass.....	Ralph C. Emery.
130856	K. P. T. C.	*Sch.	1	2	Seranton.....	489	412	163.8	34.2	10.5	1900do.....	New York, N. Y....	Pennsylvania Coal Co.
145840	K. P. T. D.	St. s.	1	2	TAMPICO.....	2,133	1,451	247.0	42.0	24.0	1900	Toledo, Ohio.....do.....	Pacific Coast Co.
96490	K. P. T. F.	*Sch.	1	3	Hampshire.....	830	735	185.5	35.3	16.4	1900	Bath, Me.....	Philadelphia, Pa....	Penn. Gas & Coal Co.
116963	K. P. T. G.	*Sch.	1	2	Sharon.....	482	406	163.6	34.2	10.3	1900do.....	Fall River, Mass....	Staples Transp'n Co.
116964	K. P. T. H.	Sch.	1	4	Santa Paula.....	650	632	183.1	30.3	16.1	1900	Fairhaven, Cal.....	San Francisco, Cal..	Max Dyer.
150858	K. P. T. J.	Sch.	1	2	Priscilla Smith.....	120	89	102.0	24.6	10.2	1900	Essex, Mass.....	Gloucester, Mass....	Gorton-Pew Fisheries Co.

SEAGOING VESSELS, ARRANGED IN THE ORDER OF SIGNAL LETTERS—Continued.

[Steel vessels in SMALL CAPITALS, Iron vessels in *italics*.]

Official No.	Signal letters.	Reg.	Decks.	Masts.	Name of vessel.	Gross tonnage.	Net tonnage.	Length.	Breadth.	Depth.	When built.	Where built.	Home port (where permanent document issues).	Name of managing or principal owner.
								<i>Feet.</i>	<i>Feet.</i>	<i>Feet.</i>				
93026	K. P. T. L.	St. s.	2	2	MANNA-HATA	1,103	735	210.0	32.0	23.3	1900	Wilmington, Del.	Baltimore, Md.	N. Y. and Balto. Transpnt. Line.
111300	K. P. T. M.	Sch.	1	2	Rob Roy	110	79	96.0	23.9	10.6	1900	Essex, Mass.	Gloucester, Mass.	Gorton-Pew Fisheries Co.
127413	K. P. T. N.	St. s.	2	2	CHESAPEAKE	1,101	732	210.0	32.0	23.3	1900	Wilmington, Del.	Baltimore, Md.	N. Y. and Balto. Transpnt. Line.
3837	K. P. T. Q.	Sch.	1	4	Bainbridge	566	496	170.4	37.6	12.8	1900	Port Blakeley, Wash.	San Francisco, Cal.	Port Blakeley Mill Co.
150861	K. P. T. R.	St. s.	4	2	PROTEUS	4,836	3,006	390.8	48.3	15.8	1900	Newport News, Va.	New York, N. Y.	Southern Pacific Co.
145841	K. P. T. S.	St. s.	1	2	Tormentor	226	126	114.1	25.6	14.5	1900	East Boston, Mass.	Baltimore, Md.	Amerlean Towing and Lightering Co.
141642	K. P. T. V.	Sch.	1	4	LUZON	545	512	170.0	36.8	12.2	1900	Alameda, Cal.	San Francisco, Cal.	Sanders & Krehmann.
107539	K. P. V. C.	St. s.	1	2	SALISBURY	234	164	123.9	25.0	12.6	1900	Camden, N. J.	Philadelphia, Pa.	N. Y., Phila. and Norfolk R. R. Co.
130850	K. P. V. F.	St. s.	2	2	Nome City	939	597	230.0	38.0	16.2	1900	Fairhaven, Cal.	San Francisco, Cal.	Charles Nelson Co.
141644	K. P. V. H.	St. s.	1	2	LEHIGH	446	303	136.0	26.0	13.4	1900	Port Richmond, N. Y.	Perth Amboy, N. J.	Lehigh Valley Transportation Co.
3838	K. P. V. J.	*Sch.	1	3	784	919	808	188.4	34.0	18.0	1900	Bath, Me.	do.	Do.
121135	K. P. V. L.	*Sch.	1	3	Flora	865	769	185.2	35.1	17.3	1900	do.	Boston, Mass.	Commercial Towboat Co.
141645	K. P. V. M.	Sch.	1	2	Louise	102	76	91.3	23.0	10.2	1900	East Boston, Mass.	do.	Boston Pilots' Relief Society.
106710	K. P. V. T.	*Sch.	1	4	Indiana	1,626	1,506	236.3	43.3	20.6	1900	Bath, Me.	New York, N. Y.	Seaboard Transpnt. Co.
96503	K. P. V. W.	St. s.	2	2	HYADES	3,753	2,932	331.5	47.0	25.0	1900	Sparrow Point, Md.	San Francisco, Cal.	Matson Navigation Co.
107545	K. P. W. B.	Sch.	1	4	AMERICANA	900	839	204.6	41.1	15.7	1892	Grangemouth, Scot.	do.	Pacific Shipping Co.
107546	K. P. W. C.	Bk.	1	3	Andrew Welch	903	863	178.5	36.0	18.5	1888	Glasgow, Scot.	do.	Matson Navigation Co.
107547	K. P. W. D.	St. s.	2	2	AZTEC	3,508	2,298	349.2	43.0	26.6	1894	Newcastle, Eng.	New York, N. Y.	Pacific Mail S. S. Co.
3844	K. P. W. F.	St. s.	3	2	BARRACOUTA	2,152	1,749	275.0	35.1	19.9	1883	Glasgow, Scot.	do.	Do.
127431	K. P. W. G.	St. s.	2	2	CLAUDINE	846	615	178.6	32.0	15.1	1890	do.	Honolulu, Hawaii.	Inter-Island Steam Navigation Co.
157574	K. P. W. H.	Bk.	2	3	Diamond Head	1,012	952	194.2	31.2	20.2	1866	London, Eng.	San Francisco, Cal.	Tyce Co.
136801	K. P. W. J.	Bk.	2	3	Star of India	1,318	1,247	205.5	35.2	23.4	1863	Ramsay, Scot.	do.	Alaska Packers' Assn.
121138	K. P. W. L.	Stp.	2	3	Falls of Clyde	1,809	1,748	206.1	40.0	23.5	1878	Pt. Glasgow, Scot.	do.	Associated Transportation Co.
121139	K. P. W. M.	Bk.	2	3	FOOHING SUEY	1,048	961	203.5	34.0	19.0	1888	Glasgow, Scot.	Boston, Mass.	Edward M. Brewer.
96496	K. P. W. H.	Stp.	2	4	STAR OF GREENLAND	2,148	1,974	270.0	43.1	23.6	1892	do.	San Francisco, Cal.	Alaska Packers' Assn.
107579	K. P. W. S.	Sch.	1	2	A. M. Nicholson	136	100	105.0	24.6	10.4	1900	Essex, Mass.	New Bedford, Mass.	Horace P. Smith.
96500	K. P. W. T.	St. s.	1	2	HELENE	618	392	170.6	30.8	14.8	1897	San Francisco, Cal.	Honolulu, Hawaii.	Inter-Island Steam Navigation Co.
96501	K. P. W. V.	Bk.	2	3	Star of Peru	1,027	976	190.2	33.0	20.2	1863	Sunderland, Eng.	San Francisco, Cal.	Alaska Packers' Assn.
100712	K. Q. B. D.	St. s.	1	2	Iwalani	588	239	147.0	27.5	11.5	1881	San Francisco, Cal.	Honolulu, Hawaii.	Inter-Island Steam Nav. Co., Ltd.
77416	K. Q. B. F.	St. s.	1	2	James Mackee	301	137	111.0	25.5	9.5	1879	Port Ludlow, Wash.	do.	Miller Salvage Co.
77417	K. Q. B. G.	Shp.	2	4	JOHN ENSA	2,842	2,706	312.9	48.1	25.0	1892	Glasgow, Scot.	San Francisco, Cal.	San Francisco Shipping Co.
126047	K. Q. B. J.	Sch.	1	2	Ka Mol	108	108	95.0	27.5	7.6	1882	San Francisco, Cal.	Honolulu, Hawaii.	Chas. F. Chillingworth.
126443	K. Q. B. L.	St. s.	1	2	Kauni	366	265	154.0	32.0	10.5	1887	do.	do.	Inter-Island Steam Navigation Co.
136466	K. Q. B. M.	St. s.	1	2	Ke An Hou	263	192	117.5	28.5	9.0	1894	Port Blakeley, Wash.	do.	Do.
161157	K. Q. B. P.	St. s.	2	2	Kinau	975	773	195.0	35.0	16.0	1883	Philadelphia, Pa.	do.	Do.
141650	K. Q. B. R.	St. s.	1	2	Lehua	176	126	112.0	24.1	8.1	1879	San Francisco, Cal.	San Francisco, Cal.	Red Salmon Canning Co.
93038	K. Q. B. S.	St. s.	1	2	MAUI	631	404	171.0	30.1	14.3	1897	do.	Honolulu, Hawaii.	Inter-Island Steam Navigation Co.
77228	K. Q. B. V.	St. s.	1	2	Mama Loa	850	536	176.8	33.9	16.1	1896	Port Blakeley, Wash.	do.	Do.
150883	K. Q. B. W.	St. s.	1	2	Mikahala	444	354	147.2	30.0	12.5	1886	do.	do.	Do.
96379	K. Q. C. B.	St. s.	1	2	Nihau	341	201	148.2	33.6	11.2	1897	Fairhaven, Cal.	do.	Do.
116748	K. Q. C. D.	St. s.	1	2	Nouau	294	221	120.2	28.0	10.2	1896	Port Blakeley, Wash.	do.	Do.
130863	K. Q. C. F.	Bk.	2	3	Nuuanu	1,029	924	203.2	34.0	19.6	1882	Leith, Scot.	Boston, Mass.	Edward M. Brewer.
111287	K. Q. C. G.	Bk.	2	3	R. P. RITHET	1,097	1,043	200.5	38.0	19.0	1892	Glasgow, Scot.	San Francisco, Cal.	Matson Navigation Co.
116972	K. Q. C. J.	St. s.	2	2	SAN MATEO	2,926	1,926	317.5	40.2	24.1	1888	South Shields, Eng.	New York, N. Y.	Edgar F. Luckenbach.
116973	K. Q. C. L.	Sch.	2	3	SANTIAGO	979	928	198.1	33.0	19.8	1885	Belfast, Ireland.	San Francisco, Cal.	Associated Oil Co.
116975	K. Q. C. N.	Shp.	2	3	Star of France	1,766	1,514	258.0	38.0	22.8	1877	do.	do.	Alaska Packers' Assn.
116976	K. Q. C. P.	Shp.	2	3	Star of Italy	1,613	1,474	251.5	38.2	22.9	1877	do.	do.	Do.
116977	K. Q. C. R.	Shp.	2	3	Star of Russia	1,981	1,898	275.5	42.2	24.2	1874	do.	do.	Do.
76510	K. Q. C. S.	St. s.	2	2	W. G. Hall	505	380	158.0	30.6	12.8	1884	Port Blakeley, Wash.	Honolulu, Hawaii.	Inter-Island Steam Navigation Co.
14445	K. Q. C. T.	St. s.	1	2	Wataleale	342	232	123.0	27.1	9.8	1886	do.	do.	Inland Navigation Co.
81693	K. Q. C. V.	Bk.	2	3	STAR OF ICELAND	1,981	1,856	267.3	40.1	26.3	1896	Pt. Glasgow, Scot.	San Francisco, Cal.	Alaska Packers' Assn.
116915	K. Q. C. W.	Sch.	1	2	Senator Gardner	129	94	102.0	24.8	10.8	1900	Essex, Mass.	Gloucester, Mass.	Gorton-Pew Fisheries Co.
127433	K. Q. D. B.	*Sch.	1	3	C. R. It. of N. J. No. 15.	953	861	193.7	35.0	17.6	1900	Noank, Conn.	New York, N. Y.	Central R. R. Co. of N. J.
134918	K. Q. D. C.	*Sch.	1	2	NUMBER THREE	1,120	1,059	187.0	38.0	17.0	1900	Wilmington, Del.	Rockland, Me.	Rockland-Rockport Lime Co.

SEAGOING VESSELS, ARRANGED IN THE ORDER OF SIGNAL LETTERS—Continued.

[Steel vessels in SMALL CAPITALS, Iron vessels in *italics*.]

Official No.	Signal letters.	Rtg.	Decks.	Masts.	Name of vessel.	Gross tonnage.	Net tonnage.	Length.	Breadth.	Depth.	When built.	Where built.	Home port (where permanent document issues).	Name of managing or principal owner.
141653	K. Q. D. G.	St. s.	2	2	<i>Lassell</i>	1,972	1,225	302.4	34.2	24.6	1879	Newcastle, Eng.....	New York, N. Y.....	Joseph McCaldin.
77412	K. Q. D. H.	Sch.	1	2	J. Arthur Lord.....	212	189	102.3	37.5	11.6	1881	Kempt, Nova Scotia	do.....	Jno. L. Cutler.
111293	K. Q. D. L.	Sch.	1	4	Rosamond.....	1,030	985	201.0	41.0	17.0	1900	Benicia, Cal.....	San Francisco, Cal.	John A. Hooper.
107553	K. Q. D. M.	Sch.	1	4	A. B. Johnson.....	529	460	165.3	37.0	11.8	1900	Aberdeen, Wash.....	do.....	Henry Wilson.
136808	K. Q. D. S.	St. s.	2	2	Eureka.....	484	312	142.5	26.0	12.0	1909	Wilmington, Cal.....	do.....	North Pacific S. S. Co.
127446	K. Q. D. V.	St. s.	2	2	CALIFORNIAN.....	5,707	3,716	413.4	51.0	22.0	1900	San Francisco, Cal.	New York, N. Y.....	American - Hawaiian S. S. Co.
81798	K. Q. F. B.	Sch.	1	4	William Olsen.....	523	491	162.5	36.8	12.2	1900	Alameda, Cal.....	San Francisco, Cal.	N. H. Hickman.
86514	K. Q. F. C.	*Sch.	1	3	Grace.....	877	781	186.5	35.3	17.5	1900	Bath, Me.....	Boston, Mass.....	Commercial Towboat Co.
93055	K. Q. F. G.	St. s.	4	2	MORRO CASTLE.....	6,004	3,732	400.0	50.3	18.1	1900	Philadelphia, Pa.....	New York, N. Y.....	N. Y. and Cuba Mail S. S. Co.
130874	K. Q. F. H.	Sch.	1	3	Ninotta M. Porcella.	591	466	161.8	35.5	12.7	1900	Millbridge, Me.....	Portland, Me.....	Eleazer W. Clark.
106715	K. Q. F. L.	St. s.	1	2	Inqua.....	712	459	189.9	36.4	12.9	1900	Fairhaven, Cal.....	Eureka, Cal.....	Eastern S. S. Co.
105849	K. Q. F. M.	St. s.	1	0	PENNSYLVANIA.....	1,352	857	244.3	40.0	14.8	1900	Chester, Pa.....	Philadelphia, Pa.....	N. Y., Phila., and Norfolk R. R. Co.
107563	K. Q. F. P.	St. s.	2	2	PORTLAND.....	2,286	1,587	242.0	42.0	26.6	1900	Cleveland, Ohio.....	Wilmington, Del.....	Portland Incorporated.
121146	K. Q. F. S.	Sch.	1	2	William A. Graber.....	137	100	110.5	25.3	11.2	1900	Essex, Mass.....	New York, N. Y.....	William A. Graber.
127452	K. Q. F. V.	St. s.	1	2	Cape Cod.....	557	355	151.0	32.1	12.5	1900	do.....	do.....	George H. West.
141661	K. Q. F. W.	Sch.	1	4	Ludlow.....	762	643	183.4	38.9	14.3	1900	Port Blakely, Wash	San Francisco, Cal.	John A. Hooper.
127454	K. Q. G. B.	St. s.	3	2	COAMO.....	4,384	2,815	377.2	46.1	21.3	1891	Glasgow, Scot.....	New York, N. Y.....	New York and Porto Rico S. S. Co.
77427	K. Q. G. C.	St. s.	2	2	Santa Clara.....	1,588	1,208	223.0	38.0	24.1	1900	Everett, Wash.....	San Francisco, Cal.	North Pacific S. S. Co.
157568	K. Q. G. F.	St. s.	1	0	DELMAR.....	294	138	122.3	26.9	11.7	1900	Newburgh, N. Y.....	Philadelphia, Pa.....	N. Y., Phila., and Norfolk R. R. Co.
136740	K. Q. G. J.	St. s.	1	2	EUREKA.....	2,122	1,399	237.5	42.0	23.4	1899	Lorain, Ohio.....	New York, N. Y.....	Pacific Coast Co.
86523	K. Q. G. L.	Sch.	2	6	George W. Wells.....	2,970	2,743	319.3	48.5	23.0	1900	Camden, Me.....	Boston, Mass.....	Coastwise Transportation Co.
93066	K. Q. G. M.	Sch.	2	4	Mauda Palmer.....	1,745	1,485	231.6	42.6	23.5	1900	Bath, Me.....	do.....	Palmer fleet.
107577	K. Q. G. P.	St. s.	2	2	ARGYLL.....	2,953	1,880	320.3	40.7	24.5	1892	West Hartlepool, Eng.	New York, N. Y.....	Union S. S. Co.
116992	K. Q. G. S.	Sch.	1	4	Stimson.....	693	605	182.0	39.5	13.8	1900	Ballard, Wash.....	Seattle, Wash.....	Stimson Mill Co.
121149	K. Q. G. T.	Sch.	1	4	Forest Home.....	703	682	173.4	40.0	15.2	1900	Marshfield, Ore.....	San Francisco, Cal.	R. H. Swayne.
86527	K. Q. G. V.	Sch.	2	4	Geneva.....	874	776	169.6	37.2	17.5	1900	Rockland, Me.....	Boston, Mass.....	Ralph C. Emery.
145557	K. Q. G. W.	Sch.	2	4	Thomas S. Dennison	1,491	1,329	218.2	42.7	19.7	1900	Thomaston, Me.....	Thomaston, Me.....	George Elliot.
127464	K. Q. H. B.	Sch.	1	4	Commerce.....	658	621	184.0	38.6	13.6	1900	Alameda, Cal.....	San Francisco, Cal.	Henry Krehmann.
77432	K. Q. H. D.	Sch.	1	3	John W. Dana.....	556	478	159.9	35.5	12.8	1900	Phillipsburg, Me.....	Bath, Me.....	Frank S. Bowker.
81715	K. Q. H. F.	St. s.	1	2	WACCAMAW.....	1,359	920	249.7	40.5	15.4	1900	Toledo, Ohio.....	Buffalo, N. Y.....	Atlantic Coast S. S. Co.
111303	K. Q. H. G.	Sch.	1	4	R. C. Slade.....	673	601	176.6	38.7	14.0	1900	Aberdeen, Wash.....	San Francisco, Cal.	Slade Shipping Co.
145839	K. Q. H. L.	*Sch.	1	3	Theodora Palmer.....	1,042	910	193.4	40.5	17.6	1900	Noank, Conn.....	New London, Conn.	Thames Towboat Co.
77433	K. Q. H. M.	Sch.	2	4	J. Edward Drake.....	910	789	182.6	37.3	17.5	1900	Bath, Me.....	Philadelphia, Pa.....	E. M. Holloway.
130416	K. Q. H. N.	*Sch.	1	2	NUMBER ONE.....	1,120	1,059	187.0	38.0	17.0	1900	Wilmington, Del.....	Rockland, Me.....	Rockland-Rockport Line Co.
116996	K. Q. H. P.	St. s.	4	2	SIERRA.....	5,989	3,756	400.0	50.2	18.1	1900	Philadelphia, Pa.....	San Francisco, Cal.	Oceanic S. S. Co.
77434	K. Q. H. S.	St. s.	3	2	JAMES S. WHITNEY.	2,707	1,926	278.5	43.0	29.0	1900	Wilmington, Del.....	Boston, Mass.....	Eastern S. S. Corporation.
127468	K. Q. H. T.	St. s.	1	2	Coronado.....	578	381	156.1	36.2	12.5	1900	Aberdeen, Wash.....	San Francisco, Cal.	Coronado Co.
77435	K. Q. H. V.	Hkn.	1	4	John Palmer.....	1,187	1,080	223.9	42.4	17.2	1900	Fairhaven, Cal.....	do.....	Sudden & Christenson.
116937	K. Q. H. W.	St. s.	1	2	Sue H. Ehnore.....	232	131	90.7	23.8	8.0	1900	Portland, Ore.....	Astoria, Ore.....	Pacific Nav. Co.
121152	K. Q. J. B.	St. s.	1	2	FRED E. RICHARDS.	357	174	121.4	26.5	14.7	1900	Philadelphia, Pa.....	Rockland, Me.....	Rockland-Rockport Line Co.
93077	K. Q. J. C.	St. s.	1	2	Mandalay.....	438	266	142.4	33.6	12.0	1900	North Bend, Ore.....	San Francisco, Cal.	Crescent City Transportation Co.
130917	K. Q. J. D.	*Sch.	1	2	NUMBER TWO.....	1,120	1,059	187.0	38.0	17.0	1900	Wilmington, Del.....	Rockland, Me.....	Rockland-Rockport Line Co.
77438	K. Q. J. F.	*Sch.	1	2	John W. Chittenden.	235	186	128.2	27.0	8.7	1900	Tottenville, N. Y.....	New York, N. Y.....	Merritt & Chapman Derrick and Wrecking Co.
107588	K. Q. J. G.	Sch.	1	4	Ariel.....	726	684	178.0	40.0	14.5	1900	Benicia, Cal.....	San Francisco, Cal.	Nelson Andrews.
81719	K. Q. J. H.	Sch.	1	3	W. R. Perkins.....	178	143	101.6	26.9	9.0	1900	Millbridge, Me.....	Machias, Me.....	James W. Gay.
93096	K. Q. J. M.	Sch.	1	4	Minnie A. Calne.....	880	779	195.5	41.0	15.2	1900	Seattle, Wash.....	San Francisco, Cal.	Charles Nelson Co.
107591	K. Q. J. N.	St. s.	2	2	AMERICAN.....	5,591	3,643	406.8	51.1	30.3	1900	Chester, Pa.....	New York, N. Y.....	American - Hawaiian S. S. Co.
141675	K. Q. J. R.	St. s.	1	2	LACKAWANNA.....	310	231	137.1	25.0	14.7	1900	Camden, N. J.....	New York, N. Y.....	D., L. & W. R. R. Co.
136837	K. Q. J. T.	Sch.	2	4	Edith H. Synnington	962	881	184.7	39.0	18.6	1900	Newburyport, Mass.	do.....	Sauvel L'Hommedieu.
117003	K. Q. J. W.	St. s.	1	2	Santa Barbara.....	695	577	183.5	37.5	13.5	1900	San Francisco, Cal.	San Francisco, Cal.	J. R. Hanify Co.
150880	K. Q. L. B.	St. s.	1	2	PABAGUAY.....	2,627	1,583	292.0	42.0	23.0	1900	Lorain, Ohio.....	Philadelphia, Pa.....	Sun Co.
121159	K. Q. L. C.	Sch.	1	4	Fearless.....	736	653	182.5	38.5	14.5	1900	Hogquiam, Wash.....	San Francisco, Cal.	E. K. Wood Lumber Co.
136886	K. Q. L. D.	*Sch.	1	2	NUMBER FOUR.....	1,120	1,059	187.0	38.0	17.0	1900	Wilmington, Del.....	Rockland, Me.....	Rockland-Rockport Line Co.
161867	K. Q. L. H.	*Sch.	1	3	Virginia Palmer.....	840	777	190.4	40.3	13.1	1900	Noank, Conn.....	New London, Conn.	Thames Towboat Co.
136844	K. Q. L. M.	Sch.	2	6	Eleanor A. Percy.....	3,401	3,062	323.5	50.0	21.8	1900	Bath, Me.....	Bath, Me.....	Frank A. Small.
121164	K. Q. L. P.	Sch.	2	5	George P. Hindson.....	2,258	2,075	266.1	44.6	25.1	1900	Waldoboro, Me.....	Boston, Mass.....	Russell Company.
111315	K. Q. L. R.	Sch.	2	3	Republle.....	801	680	174.4	38.2	17.9	1900	Thomaston, Me.....	Thomaston, Me.....	George Elliot.
130890	K. Q. L. S.	*Sch.	1	2	NUMBER FIVE.....	1,120	1,059	187.0	38.0	17.0	1900	Wilmington, Del.....	Rockland, Me.....	Rockland-Rockport Line Co.

SEAGOING VESSELS, ARRANGED IN THE ORDER OF SIGNAL LETTERS—Continued.

[Steel vessels in small capitals, iron vessels in *italics*.]

Official No.	Signal letters.	Rtg.	Decks.	Masts.	Name of vessel.	Gross tonnage.	Net tonnage.	Length.	Breadth.	Depth.	When built.	Where built.	Home port (where permanent document issues).	Name of managing or principal owner.
117009	K. Q. L. V.	St. s.	4	2	SONOMA.....	6,279	3,911	<i>Feet.</i> 400.0	<i>Feet.</i> 50.2	<i>Feet.</i> 21.3	1900	Philadelphia, Pa....	San Francisco, Cal.	Oceanic S. S. Co.
107598	K. Q. L. W.	St. s.	1	2	ASUNCION.....	2,196	1,328	242.0	42.0	26.5	1900	Lorain, Ohio.....	do.	Standard Oil Co.
127485	K. Q. M. B.	Sch.	2	4	Clifford N. Carver..	1,101	973	188.9	39.5	18.6	1900	Bath, Me.....	New York, N. Y....	S. K. J. Thompson.
161870	K. Q. M. C.	Sch.	2	5	Van Allens Bough- ton.....	2,129	1,905	261.4	46.5	22.5	1900	Camden, Me.....	Boston, Mass.....	Coastwise Transporta- tion Co.
121165	K. Q. M. G.	Sch.	1	4	Forester.....	663	593	184.0	38.6	13.6	1900	Alameda, Cal.....	San Francisco, Cal.	Sanders & Kirehmann.
86541	K. Q. M. H.	St. s.	2	2	General Frisbie.....	544	310	160.9	23.3	11.9	1900	New Whatcom, Wash.	do.	Monticello S. S. Co.
145862	K. Q. M. J.	St. s.	1	2	OLEUM.....	2,998	1,758	293.0	52.5	23.5	1900	Sparrow Point, Md.	Newark, N. J....	Fillmore Condit.
161871	K. Q. M. L.	St. s.	4	2	VENTURA.....	6,282	3,918	400.0	50.2	21.3	1900	Philadelphia, Pa....	San Francisco, Cal.	Oceanic S. S. Co.
100721	K. Q. M. P.	Sch.	1	4	Irene.....	772	687	156.4	39.7	14.3	1900	Fairhaven, Cal.....	do.	Joseph Knowland.
150885	K. Q. M. R.	St. s.	1	2	PRUDENCE.....	292	198	122.3	25.0	14.0	1900	Camden, N. J.....	Philadelphia, Pa....	F. W. Munn.
95321	K. Q. M. W.	St. s.	2	2	HAWAIIAN.....	5,597	3,651	406.8	51.1	30.3	1900	Chester, Pa.....	New York, N. Y....	American - Hawaiian S. S. Co.
107612	K. Q. N. B.	Shp.	2	4	STAR OF ZEALAND..	3,292	2,987	332.3	45.4	26.0	1901	Bath, Me.....	San Francisco, Cal.	Alaska Packers' Assn.
95355	K. Q. N. C.	*Sch.	1	4	Havana.....	1,617	1,464	245.4	43.3	19.3	1900	do.	Fall River, Mass.	Staples Transp'n. Co.
121169	K. Q. N. D.	Sch.	1	4	F. M. Slade.....	737	650	189.8	39.6	14.3	1900	Aberdeen, Wash...	San Francisco, Cal.	Slade Shipping Co.
93102	K. Q. N. G.	Sch.	2	4	May V. Neville.....	1,191	1,042	195.0	40.2	18.4	1901	Bath, Me.....	New Haven, Conn.	Benedict-Manson Ma- rine Co.
111323	K. Q. N. H.	*Sch.	1	2	R. J. Camp.....	703	703	179.0	35.0	12.3	1900	Bethel, Del.....	Wilmington, Del....	Hudson Transporta- tion Co.
13685*	K. Q. N. L.	St. s.	2	2	Edith.....	2,369	1,495	276.4	37.3	27.4	1882	Sunderland, Eng...	Seattle, Wash.....	Alaska S. S. Co.
155397	K. Q. N. R.	Sch.	2	5	Oakley C. Curtis...	2,374	2,000	265.0	46.2	22.9	1901	Bath, Me.....	Portland, Me.....	Eleazer W. Clark.
136861	K. Q. N. S.	Sch.	2	4	Edith.....	1,263	1,051	196.9	40.4	18.4	1901	do.	New York, N. Y....	A. H. Bull S. S. Co.
117108	K. Q. N. T.	Sch.	1	3	Segul.....	405	333	143.7	33.5	10.9	1901	Phillipsburg, Me...	Portland, Me.....	Jas. W. Parker.
81735	K. Q. N. V.	Sch.	1	4	W. J. Patterson...	645	569	171.8	38.6	13.6	1901	Aberdeen, Wash...	San Francisco, Cal.	J. R. Hanly.
96538	K. Q. N. W.	St. s.	1	3	Hanalei.....	686	502	174.5	36.0	13.0	1901	Alameda, Cal.....	Los Angeles, Cal.	Independent S. S. Co.
107620	K. Q. P. B.	Sch.	1	4	Alvena.....	772	687	186.4	39.7	14.3	1901	Fairhaven, Cal.....	San Francisco, Cal.	Joseph Knowland.
107679	K. Q. P. D.	Sch.	1	2	Arkona.....	133	97	99.0	24.6	10.7	1901	Essex, Mass.....	Gloucester, Mass...	C u n n i n g h a m & Thompson Co.
107622	K. Q. P. F.	St. s.	1	2	Aeme.....	416	269	154.0	34.0	11.5	1901	Alameda, Cal.....	San Francisco, Cal.	A. W. Beadle Co.
77454	K. Q. P. J.	Bkn.	1	4	James Tuft.....	1,374	1,043	215.5	42.5	17.4	1901	Port Blakely Wash.	do.	George E. Billings.
130895	K. Q. P. N.	*Sch.	1	2	NUMBER SIX.....	1,120	1,059	187.0	38.0	17.0	1901	Wilmington, Del...	Rockland, Me.....	Rockland-Rockport Lime Co.
81739	K. Q. P. S.	*Sch.	1	2	Whitman.....	477	400	163.4	31.2	10.4	1901	Bath, Me.....	New York, N. Y....	Degnon Contracting Co.
114328	K. Q. P. V.	Sch.	3	5	Rebecca Palmer.....	2,556	2,125	260.4	46.1	23.1	1901	Rockland, Me.....	Boston, Mass.....	Palmer fleet.
93110	K. Q. P. W.	Sch.	1	4	Mahukona.....	738	653	182.5	38.5	14.5	1901	Hoculam, Wash...	San Francisco, Cal.	Mahukona Co.
93111	K. Q. R. B.	Sch.	1	3	Mettine.....	261	172	112.1	31.4	9.8	1901	Rockland, Me.....	Rockland, Me.....	I. L. Snow & Co.
136866	K. Q. R. C.	Sch.	1	2	Elizabeth N.....	138	102	99.0	24.4	10.7	1901	Essex, Mass.....	Bucksport, Me....	Thomas M. Nicholson.
136868	K. Q. R. D.	St. s.	2	2	Enterprise.....	2,675	1,681	318.8	37.4	26.6	1882	Newcastle, Eng...	San Francisco, Cal.	Matson Navigation Co.
127544	K. Q. R. F.	Sch.	1	2	Corona.....	119	82	101.4	21.4	9.8	1901	Essex, Mass.....	Gloucester, Mass...	C u n n i n g h a m & Thompson Co.
117074	K. Q. R. G.	Sch.	1	2	Slade Gorton.....	130	88	102.6	25.2	9.9	1901	Gloucester, Mass...	do.	Gorton-Pew Fisheries Co.
136906	K. Q. R. H.	St. s.	2	2	LOUISIANA.....	2,849	1,797	290.0	42.2	23.2	1901	Chicago, Ill.....	Port Arthur, Tex...	Texas Company.
136907	K. Q. R. J.	St. s.	2	2	NORTHOWN.....	2,298	1,297	242.0	42.2	23.2	1901	do.	do.	Do.
136908	K. Q. R. L.	St. s.	2	2	NORTHWESTERN...	2,207	1,299	242.0	42.2	23.2	1901	do.	do.	Do.
136910	K. Q. R. M.	*Sch.	1	3	Number Twenty-one	965	773	196.0	34.3	17.5	1901	Baltimore, Md.....	Baltimore, Md.....	Consolidation Coal Co.
136870	K. Q. R. N.	St. s.	4	2	ESPERANZA.....	4,702	2,948	341.0	47.7	16.9	1901	Philadelphia, Pa....	New York, N. Y....	New York and Cuba Mail S. S. Co.
117021	K. Q. R. S.	Sch.	1	3	Susie B. Dantzier..	229	173	126.6	30.5	7.5	1901	Scranton, Miss....	Gulfport, Miss....	L. N. Dantzier Lum- ber Co.
93118	K. Q. R. T.	St. s.	1	2	METEOR.....	2,301	1,565	253.6	43.2	24.2	1901	Toledo, Ohio.....	New York, N. Y....	Pacific Coast Co.
155108	K. Q. S. C.	St. s.	2	2	OREGONIAN.....	5,597	3,651	406.8	51.1	30.3	1901	Chester, Pa.....	do.	American - Hawaiian S. S. Co.
93122	K. Q. S. H.	Sch.	2	5	Martha P. Small...	2,178	1,903	264.6	45.7	21.5	1901	Bath, Me.....	Bath, Me.....	Sam'l. H. Percy.
107630	K. Q. S. J.	Sch.	1	4	AHUNA.....	696	644	189.1	40.0	15.6	1901	North Bend, Oreg.	San Francisco, Cal.	A. M. Simpson.
127521	K. Q. S. M.	St. s.	1	2	CUDA.....	604	296	150.5	29.4	17.7	1901	Bath, Me.....	Fall River, Mass...	Staples Transp'n. Co.
127525	K. Q. S. N.	St. s.	1	4	Cardanus.....	1,576	1,428	245.9	43.2	10.0	1901	do.	do.	Do.
127527	K. Q. S. P.	St. s.	1	2	Chehalis.....	663	421	183.3	37.5	14.8	1901	Fairhaven, Cal.....	San Francisco, Cal.	Sudden & Christenson.
93126	K. Q. S. R.	St. s.	1	1	MILLS.....	3,162	2,007	293.0	52.5	21.1	1901	Sparrow Point, Md.	New York, N. Y....	Ogden Mills.
381	K. Q. S. S.	Sch.	1	4	Balbon.....	777	651	185.4	38.9	14.8	1901	Port Blakely Wash.	San Francisco, Cal.	George E. Billings.
77461	K. Q. T. B.	Bkn.	2	3	Coronado.....	1,058	970	210.5	34.1	19.2	1874	Sunderland, Eng...	do.	J. D. Sprackels & Bros. Co.
77462	K. Q. T. C.	Bkn.	1	4	James Johnson.....	1,149	993	214.0	41.3	16.6	1901	Seattle, Wash.....	do.	Charles Nelson Co.
107640	K. Q. T. D.	St. s.	1	2	Arctic.....	392	277	145.0	32.0	11.0	1901	Bay City, Oreg....	do.	National S. S. Co.
77463	K. Q. T. E.	St. s.	2	0	John B. Collins.....	325	238	117.3	22.8	10.9	1901	Toftenville, N. Y.	Perth Amboy, N. J.	Madison Transp'n. Co.
111330	K. Q. T. G.	*Sch.	1	2	Rockland.....	481	403	163.6	34.3	10.4	1901	Bath, Me.....	Fall River, Mass...	Staples Transp'n. Co.
3882	K. Q. T. L.	Shp.	2	3	STAR OF ALASKA...	1,710	1,554	256.3	38.5	17.5	1880	Glasgow, Scot.....	San Francisco, Cal.	Alaska Packers' Assn.
111341	K. Q. T. M.	*Sch.	1	3	Rutherford.....	955	866	195.0	35.0	17.6	1901	Noank, Conn.....	Philadelphia, Pa....	Reading Co.
117031	K. Q. T. N.	St. s.	1	2	STANDARD.....	374	254	140.5	26.0	15.5	1901	Port Richmond, N.Y.	New York, N. Y....	Standard Oil Co.
117040	K. Q. T. P.	Sch.	1	4	Springfield.....	633	538	172.0	36.1	13.7	1901	Bath, Me.....	San Juan, P. R....	Finlay, Weymouth & Leo.
93130	K. Q. T. R.	Sch.	1	4	Mindoro.....	679	642	184.0	38.5	14.0	1901	Alameda, Cal.....	San Francisco, Cal.	Sanders & Kirehmann.
136882	K. Q. T. V.	St. s.	3	2	EL VALLE.....	4,605	2,896	391.7	48.3	15.8	1901	Newport News, Va.	New York, N. Y....	Southern Pacific Co.
161178	K. Q. T. W.	St. s.	1	2	KENNEBEC.....	2,183	1,913	243.5	43.2	24.0	1901	Port Huron, Mich.	Marquette, Mich...	F. B. Chestbrough.
169900	K. Q. V. D.	St. s.	1	0	PENNYLN.....	137	93	86.3	20.6	9.6	1901	Philadelphia, Pa....	Philadelphia, Pa....	Reading Co.

SEAGOING VESSELS, ARRANGED IN THE ORDER OF SIGNAL LETTERS—Continued.

[Steel vessels in small capitals, iron vessels in italics.]

Official No.	Signal letters.	Rtg.	Decks.	Masts.	Name of vessel.	Gross tonnage.	Net tonnage.	Length.	Breadth.	Depth.	W. h. e. n built.	Where built.	Home port (where permanent document issues).	Name of managing or principal owner.
141716	K. Q. V. F.	St. s.	3	2	LYRA.....	4,417	3,516	331.5	47.0	25.0	1901	Sparrow Point, Md.	New York, N. Y.	Edgar F. Luckenbach.
107640	K. Q. V. G.	Sch.	2	4	Ada F. Brown.....	1,456	1,294	221.5	41.5	18.6	1901	Phillipsburg, Me.	Bath, Me.	Chas. V. Minott, jr.
93132	K. Q. V. M.	St. s.	4	2	MONTREY.....	4,702	2,948	341.0	47.7	16.9	1901	Philadelphia, Pa.	New York, N. Y.	New York and Cuba Mail S. S. Co.
107652	K. Q. V. N.	St. s.	3	2	APACHE.....	4,145	3,205	336.5	46.1	20.5	1901do.....do.....	Clyde S. S. Co.
111347	K. Q. V. P.	*Sch.	1	3	Robesonia.....	955	866	105.0	35.0	17.6	1901	Noank, Conn.	Philadelphia, Pa.	Reading Co.
107655	K. Q. V. T.	Shp.	2	4	ACME.....	3,288	2,987	332.2	45.4	26.1	1901	Bath, Me.	New York, N. Y.	Standard Oil Co.
130924	K. Q. V. W.	St. s.	3	2	NORTH STAR.....	3,159	1,999	298.8	46.0	17.2	1901	Chester, Pa.	Boston, Mass.	Eastern S. S. Corpora- tion.
161180	K. Q. W. B.	Sch.	1	4	Kona.....	679	642	184.0	38.5	14.0	1901	Alameda, Cal.	San Francisco, Cal.	Kona Co.
100734	K. Q. W. D.	Sch.	1	4	Goldfield.....	730	625	167.6	36.0	13.4	1901	Bath, Me.	Mobile, Ala.	Walter Wrightson.
141722	K. Q. W. F.	Bkn.	1	4	Lahaina.....	1,067	994	217.0	42.0	17.0	1901	Oakland, Cal.	San Francisco, Cal.	Lahaina Co.
127545	K. Q. W. G.	St. p.	1	2	City of Rockland...	1,600	1,026	274.3	38.5	14.4	1901	East Boston, Mass.	Boston, Mass.	Eastern S. S. Corpora- tion.
117052	K. Q. W. H.	*Sch.	1	4	Sagua.....	1,585	1,435	245.9	43.1	19.0	1901	Bath, Me.	Fall River, Mass.	Stuples Transp'n. Co.
81761	K. Q. W. J.	Sch.	1	5	W. H. Marston.....	1,169	1,110	219.0	42.5	17.5	1901	San Francisco, Cal.	San Francisco, Cal.	Geo. W. Hendry.
161181	K. Q. W. L.	*Sch.	1	3	Kimberton.....	955	866	105.0	35.0	17.6	1901	Noank, Conn.	Philadelphia, Pa.	Reading Co.
145879	K. Q. W. N.	Sch.	1	2	Tattler.....	172	135	113.9	25.8	12.0	1901	Essex, Mass.	Gloucester, Mass.	Gorton-Pew Fisheries Co.
28146	K. Q. W. V.	St. s.	2	2	ZULIA.....	1,713	1,079	266.0	37.1	17.0	1901	Philadelphia, Pa.	Wilmington, Del.	Atlantic and Carib- bean Steam Nav. Co.
.....	K. R. B. D.	St. s.	2	3	Chi Yuen.....	1,873	1,177	284.9	34.2	24.3	1881	Renfrew, Scot.	Shanghai, China.	A. E. Knights.
.....	K. R. B. F.	St. s.	2	2	Too Nun.....	1,537	942	253.2	36.1	27.3	1881	Newcastle, Eng.do.....	Do.
.....	K. R. B. G.	St. s.	2	2	TAISHUN.....	1,962	1,216	265.0	40.1	21.2	1896	Glasgow, Scot.do.....	Do.
.....	K. R. B. H.	St. s.	2	2	Poochi.....	1,049	631	209.7	35.4	14.8	1882do.....do.....	Do.
.....	K. R. B. J.	St. s.	2	2	KWANG CHI.....	505	313	185.0	27.0	11.0	1887	Shanghai, China.do.....	Do.
136809	K. R. B. M.	Sch.	1	4	Eldorado.....	881	794	196.0	40.0	14.9	1901	Aberdeen, Wash.	San Francisco, Cal.	Henry Kirckman.
161184	K. R. B. N.	Bkn.	1	4	Kohala.....	891	776	194.8	39.9	15.8	1901	Fairhaven, Cal.do.....	Kohala Co.
86576	K. R. B. Q.	Sch.	1	4	Gambie.....	726	626	183.7	38.0	13.8	1901	Port Blakeley, Wash.	Pt. Townsend, Wash.	Puget Sound Com- mercial Co.
93161	K. R. B. T.	Sch.	1	2	Monitor.....	137	100	109.0	25.4	19.8	1901	Essex, Mass.	Gloucester, Mass.	Jerome McDonald.
107665	K. R. B. V.	St. s.	3	2	ARAPAHOE.....	4,145	3,205	336.5	46.1	20.5	1901	Philadelphia, Pa.	New York, N. Y.	Clyde S. S. Co.
121192	K. R. B. W.	Sch.	1	4	Frederick W. Day.....	613	519	172.9	35.8	13.2	1901	Bath, Me.	Bath, Me.	Fredk. J. Hinckley.
117067	K. R. C. F.	Sch.	2	4	Salle C. Marvil.....	508	546	173.9	37.2	18.3	1901	Sharptown, Md.	New York, N. Y.	A. H. Hull S. S. Co.
130934	K. R. C. H.	St. s.	2	2	New Shoreham.....	503	317	151.9	28.1	11.8	1901	East Boston, Mass.	Newport, R. I.	Town of New Shore- ham.
93165	K. R. C. J.	*Sch.	1	3	Manhelm.....	955	866	195.0	35.0	17.6	1901	Noank, Conn.	Philadelphia, Pa.	Reading Co.
77478	K. R. C. L.	Sch.	3	4	Jacob M. Haskell.....	1,778	1,362	226.8	43.2	20.5	1901	Rockland, Me.	Boston, Mass.	Lewis K. Thurlow.
161890	K. R. C. M.	St. s.	1	2	VIGILANT.....	226	153	110.0	22.5	11.7	1901	Philadelphia, Pa.	New York, N. Y.	Chas. E. McWilliams.
86581	K. R. C. N.	St. s.	1	2	Gualala.....	225	158	123.0	30.0	9.5	1901	Alameda, Cal.	San Francisco, Cal.	Gualala S. S. Co.
111359	K. R. C. Q.	Sch.	1	2	Regina.....	147	111	115.0	25.7	11.6	1901	Essex, Mass.	Boston, Mass.	Wm. J. Emerson.
121188	K. R. C. S.	Sch.	1	2	Flirt.....	119	82	101.0	24.9	10.6	1901do.....	Gloucester, Mass.	Gorton-Pew Fisheries Co.
81778	K. R. D. F.	Sch.	1	3	W. H. Dix.....	212	168	112.9	28.5	9.2	1901	Pocomoke City, Md.	Baltimore, Md.	Dix & Wilkins.
81779	K. R. D. H.	Sch.	2	4	William H. Yerkes.....	1,408	1,211	222.0	42.9	19.8	1901	Thomaston, Me.	Thomaston, Me.	George Elliot.
107676	K. R. D. I.	St. s.	1	4	Anna W.....	204	139	103.5	25.6	10.5	1901	Philadelphia, Pa.	Wilmington, Del.	Natl. Dredging Co.
107636	K. R. D. M.	St. s.	1	2	Allak.....	115	73	91.0	32.5	10.0	1901	Alameda, Cal.	San Francisco, Cal.	Alaska Packers' Assn.
141746	K. R. D. P.	Sch.	1	3	Lefok.....	371	297	134.0	23.0	10.6	1901	Millbridge, Me.	Ellsworth, Me.	Charles L. Smith.
136110	K. R. D. Q.	St. s.	3	2	EL DIA.....	4,613	2,899	391.7	48.3	15.8	1901	Newport News, Va.	New York, N. Y.	Southern Pacific Co.
107681	K. R. D. S.	Sch.	1	4	Emily I. White.....	352	296	130.7	33.7	10.7	1901	Machias, Me.	Machias, Me.	Everett I. White.
107684	K. R. D. W.	Bkn.	1	4	Amaranth.....	1,109	1,062	209.0	42.5	18.0	1901	Benicia, Cal.	San Francisco, Cal.	Amaranth Co.
81783	K. R. F. C.	Sch.	1	4	Watson A. West.....	818	747	192.5	40.0	14.2	1901	Aberdeen, Wash.do.....	Slide Shipping Co.
141748	K. R. F. D.	*Sch.	1	3	Logan.....	955	866	195.0	35.0	17.6	1901	Noank, Conn.	Philadelphia, Pa.	Reading Co.
107686	K. R. F. G.	Sch.	1	3	Advent.....	431	399	151.5	35.0	12.6	1901	North Bend, Ore.	San Francisco, Cal.	Simpson Lumber Co.
107687	K. R. F. H.	Sch.	1	4	Alpena.....	970	833	206.0	40.7	16.5	1901	Port Blakeley, Wash.do.....	J. H. Baxter.
157620	K. R. F. J.	St. s.	1	2	Dubois.....	223	151	105.4	25.4	12.0	1901	Tottenville, N. Y.	New York, N. Y.	Henry Du Bois Sons Co.
116684	K. R. F. L.	St. s.	1	3	TALLAC.....	1,380	1,103	239.1	38.0	14.0	1895	West Bay City, Mich.	San Francisco, Cal.	Tallac Co.
117080	K. R. F. M.	Sch.	1	4	Samar.....	710	673	189.0	38.5	14.0	1901	Alameda, Cal.do.....	Sanders & Kirchmann.
157628	K. R. F. N.	St. s.	4	2	DENVER.....	4,549	2,819	368.0	48.0	23.0	1901	Wilmington, Del.	New York, N. Y.	Mallory S. S. Co.
155427	K. R. F. P.	Sch.	1	4	Orlando V. Wootten.....	677	673	167.2	36.2	13.6	1901	Bath, Me.	Seaford, Del.	Orland V. Wootten.
3902	K. R. F. S.	Sch.	3	5	Baker Palmer.....	2,792	2,240	284.9	46.5	21.9	1901	Waldoboro, Me.	Boston, Mass.	Palmer fact.
145897	K. R. F. T.	St. s.	1	2	TEXAS.....	220	149	103.0	23.0	12.3	1901	Philadelphia, Pa.	Galveston, Tex.	J. B. Woolford.
107695	K. R. F. V.	Sch.	1	2	Annie M. Parker.....	133	100	97.6	25.4	10.5	1901	Essex, Mass.	Gloucester, Mass.	Gorton-Pew Fisheries Co.
96561	K. R. F. W.	Sch.	1	2	Harry A. Nickerson.....	133	83	107.6	24.5	10.8	1901	East Boothbay, Me.do.....	Do.
3901	K. R. G. C.	St. s.	2	2	BUCKMAN.....	1,851	1,259	253.1	38.4	22.3	1901	Toledo, Ohio.	Portland, Me.	Alaska-Pacific S. S. Co.
81788	K. R. G. F.	St. s.	2	2	WATSON.....	1,955	1,256	253.1	38.4	22.8	1902do.....do.....	Do.
85507	K. R. G. H.	Bkn.	1	4	Georgia.....	998	870	210.0	41.0	15.7	1901	Fairhaven, Cal.	San Francisco, Cal.	J. C. Eschen.
3903	K. R. G. J.	Sch.	1	3	Benjamin Russell.....	154	127	100.9	28.0	7.1	1901	Leesburg, N. J.	Lubec, Me.	North Lubec Mfg. & Canning Co.
81792	K. R. G. L.	Shp.	2	4	WILLIAM P. FRYE.....	3,374	2,998	332.4	45.4	26.2	1901	Bath, Me.	Bath, Me.	Samuel S. Sewall.
107702	K. R. G. P.	Sch.	1	4	A. F. Coals.....	617	541	172.3	37.9	13.5	1901	Itoquiam, Wash.	San Francisco, Cal.	Coast Shipping Co.
817087	K. R. G. Q.	*Sch.	1	3	Sauncen.....	955	866	195.0	35.0	17.6	1901	Noank, Conn.	Philadelphia, Pa.	Reading Co.
117089	K. R. G. S.	Sch.	1	4	Savannah.....	584	496	181.0	35.2	13.6	1901	Kennebunk Port, Me.	Portland, Me.	I. Howard Winslow.
127522	K. R. G. T.	St. s.	1	2	Chlikat.....	172	98	115.5	24.0	10.5	1901	San Francisco, Cal.	San Francisco, Cal.	Alaska Packers' Assn.

SEAGOING VESSELS, ARRANGED IN THE ORDER OF SIGNAL LETTERS—Continued.

[Steel vessels in SMALL CAPITALS, Iron vessels in *italics*.]

Official No.	Signal letters.	Rtg.	Decks.	Masts.	Name of vessel.	Gross tonnage.	Net tonnage.	Length.	Breadth.	Depth.	W h e n built.	Where built.	Home port (where permanent document issues).	Name of managing or principal owner.
								<i>Feet.</i>	<i>Fcet.</i>	<i>Feet.</i>				
127578	K. R. G. V.	St. s.	2	2	CARLISLE.....	644	438	157.0	29.0	17.5	1901	Philadelphia, Pa.	Philadelphia, Pa.	Reading Co.
150921	K. R. G. W.	St. s.	1	2	PATIENCE.....	292	198	122.3	25.0	14.0	1901	Camden, N. J.	do.	F. W. Munn.
107707	K. R. H. H.	Bkn.	1	4	Aurora.....	1,211	1,070	221.3	42.4	17.7	1901	Everett, Wash.	San Francisco, Cal.	Aurora Shipping Co.
121210	K. R. H. C.	Sch.	2	1	Frances C. Tunnell.	1,476	1,239	217.1	41.0	19.6	1901	Millbridge, Me.	Philadelphia, Pa.	George A. Tinnell.
107708	K. R. H. D.	Sch.	1	4	Annie.....	613	512	172.3	37.0	13.0	1901	Rockport, Me.	Rockport, Me.	Carleton, Norwood & Co.
107710	K. R. H. G.	Sch.	1	2	Aloha.....	138	100	107.8	25.1	11.2	1901	Essex, Mass.	Gloucester, Mass.	Cunningham & Thompson Co.
93207	K. R. H. J.	St. s.	1	2	Marshfield.....	388	294	148.0	33.0	10.5	1901	Marshfield, Oreg.	Buffalo, N. Y.	Cottonava Lumber Co.
130951	K. R. H. L.	St. s.	3	2	El Sialo.....	4,616	2,900	391.7	48.3	15.8	1901	Newport News, Va.	New York, N. Y.	Southern Pacific Co.
117097	K. R. H. M.	St. s.	1	2	South Bay.....	438	279	155.5	35.5	11.3	1901	Tacoma, Wash.	San Francisco, Cal.	E. J. Dodge Co.
81796	K. R. H. N.	Sch.	1	4	Wm. F. Gurns.....	1,094	972	215.5	40.7	16.0	1901	Everett, Wash.	do.	Sanders & Kirchmann.
77502	K. R. H. P.	Sch.	2	5	James W. Paul, jr.	1,808	1,653	250.0	43.0	21.9	1901	Verona, Mo.	Portland, Me.	Elezzer W. Clark.
93213	K. R. H. Q.	Sch.	2	5	Mary F. Barrett.	1,833	1,564	241.4	43.3	24.7	1901	Bath, Me.	Bath, Me.	Gardiner G. Deering.
93214	K. R. H. S.	Sch.	1	2	Massachusetts.....	141	102	106.0	25.2	11.4	1901	Essex, Mass.	Gloucester, Mass.	Gorton-Pew Fisheries Co.
157368	K. R. H. T.	St. s.	1	2	DAUNTLESS.....	153	76	102.0	20.7	10.6	1893	Camden, N. J.	Newport News, Va.	Newport News Shipbuilding and Dry Dock Co.
117099	K. R. H. V.	Sch.	1	4	Sophie Christenson.	675	570	180.6	38.9	13.4	1901	Port Blakeley, Wash.	San Francisco, Cal.	Sudden & Christenson.
141765	K. R. H. W.	*Sch.	1	3	Langhorne.....	955	866	195.0	35.0	17.6	1901	Noank, Conn.	Philadelphia, Pa.	Reading Co.
130954	K. R. J. D.	Sch.	1	4	E. B. Jackson.....	682	615	182.7	38.5	14.6	1901	Aberdeen, Wash.	San Francisco, Cal.	Henry Wilson.
150925	K. R. J. G.	St. s.	2	2	PATFINDER.....	2,792	1,800	310.5	44.9	22.0	1901	Wilmington, Del.	New York, N. Y.	New York and Porto Rico S. S. Co.
93224	K. R. J. H.	St. s.	3	4	SANTA MARIA.....	5,318	3,346	430.0	43.7	33.0	1901	Cleveland, Ohio	do.	United S. S. Co.
95988	K. R. J. L.	St. s.	1	2	Harold.....	186	93	106.3	24.2	12.5	1889	New London, Conn.	New London, Conn.	Thames Towboat Co.
91477	K. R. J. M.	St. s.	1	2	Minnie.....	167	86	106.5	23.5	11.0	1882	Mystic, Conn.	do.	Do.
11927	K. R. J. N.	St. s.	1	2	R. M. Waterman.....	174	74	91.0	23.5	10.8	1896	New London, Conn.	do.	Do.
107718	K. R. J. P.	Sch.	3	4	Adelaide Barbour.	1,336	1,171	184.4	40.6	18.4	1901	Newburyport, Mass.	New York, N. Y.	Wm. E. Tilton.
161192	K. R. J. Q.	Sch.	2	4	Kenwood.....	929	797	184.5	37.3	18.6	1901	Boston, Mass.	Boston, Mass.	Ralph C. Emery.
111386	K. R. J. S.	Sch.	1	2	Ralph L. Hall.....	125	90	103.0	24.5	10.8	1901	Gloucester, Mass.	Gloucester, Mass.	Frank H. Hall.
100754	K. R. J. T.	St. s.	1	1	Islander.....	248	168	119.1	29.0	9.3	1901	Tomkins Cove, N. Y.	New York, N. Y.	Thomas F. White Co.
147576	K. R. J. V.	Sch.	2	4	L. Herbert Taft.....	1,492	1,294	221.0	42.7	20.0	1901	Thomaston, Me.	Thomaston, Me.	George Elliot.
121909	K. R. J. W.	Sch.	1	3	Charles H. Klinek.....	522	444	150.3	35.0	12.6	1901	Noank, Conn.	New London, Conn.	Charles Hurry.
77510	K. R. L. B.	Sch.	2	5	James Pierce.....	1,664	1,520	236.0	43.0	20.3	1901	Thomaston, Me.	Boston, Mass.	Lewis K. Thurlow.
130962	K. R. L. C.	St. s.	3	2	El ALHA.....	4,614	2,897	391.7	48.3	15.8	1901	Newport News, Va.	New York, N. Y.	Southern Pacific Co.
93103	K. R. L. D.	Sch.	1	2	Maxine Elliot.....	111	75	95.0	24.0	10.0	1901	Essex, Mass.	Gloucester, Mass.	Gorton-Pew Fisheries Co.
150929	K. R. L. F.	St. s.	1	2	Phoenix.....	250	160	126.5	30.5	10.0	1902	Alameda, Cal.	San Francisco, Cal.	Chas. T. Foster.
141769	K. R. L. G.	Sch.	1	4	Lizzie M. Parsons.....	655	571	171.9	35.3	13.3	1902	Bath, Me.	Cape Charles, Va.	Zadock P. Wharton.
150930	K. R. L. N.	Sch.	3	5	Prescott Palmer.....	2,811	2,307	288.0	46.2	22.2	1902	do.	Boston, Mass.	Palmer fleet.
140916	K. R. L. Q.	Bkn.	2	4	Thos. P. Emigh.....	1,040	923	211.6	42.4	10.4	1902	Tacoma, Wash.	San Francisco, Cal.	Charles Nelson Co.
127606	K. R. L. S.	St. s.	1	0	CALVERT.....	889	604	180.0	40.0	10.3	1902	Philadelphia, Pa.	Baltimore, Md.	Maryland, Delaware & Virginia R. R. Co.
117115	K. R. L. T.	St. s.	1	2	Santa Monica.....	497	318	166.0	34.0	12.0	1902	San Francisco, Cal.	San Francisco, Cal.	J. R. Hanly Co.
117116	K. R. L. V.	St. s.	3	2	SPOKANE.....	2,279	1,384	270.1	40.1	17.3	1902	do.	New York, N. Y.	Pacific Coast Co.
3917	K. R. L. W.	*Sch.	1	3	Bethayres.....	955	866	195.0	35.0	17.6	1902	Noank, Conn.	Philadelphia, Pa.	Reading Co.
130963	K. R. M. C.	Sch.	1	4	Espada.....	777	686	192.0	40.7	14.2	1902	Fairhaven, Cal.	San Francisco, Cal.	Sudden & Christenson.
111391	K. R. M. D.	St. s.	1	2	Uminak.....	258	158	124.8	31.5	9.5	1902	Alameda, Cal.	do.	Alaska Packers' Assn.
111392	K. R. M. F.	Sch.	1	4	Resolute.....	684	610	182.2	39.5	14.2	1902	Hoquiam, Wash.	do.	E. K. Wood Lumber Co.
93239	K. R. M. G.	Sch.	1	3	Marion N. Cobb.....	459	360	150.7	34.9	11.8	1902	Rockland, Me.	New York, N. Y.	American Lumber Co.
107724	K. R. M. H.	Shp.	2	4	STAR OF LAPLAND.....	3,381	3,006	332.4	45.4	26.1	1902	Bath, Me.	San Francisco, Cal.	Alaska Packers' Assn.
127614	K. R. M. N.	Sch.	1	4	Camano.....	730	631	184.7	39.4	14.2	1902	Port Blakeley, Wash.	Port Townsend, Wash.	Puget Sound Commercial Co.
161195	K. R. M. P.	Bkn.	1	4	Koko Head.....	1,084	1,011	221.0	42.0	17.0	1902	Oakland, Cal.	San Francisco, Cal.	Koko Head Co.
161196	K. R. N. C.	St. s.	4	2	KOREA.....	11,276	5,651	551.7	63.2	21.8	1902	Newport News, Va.	New York, N. Y.	Pacific Mail S. S. Co.
107726	K. R. N. D.	Bkn.	1	4	Amazon.....	1,167	1,105	266.0	42.5	10.8	1902	Bonita, Cal.	San Francisco, Cal.	Amazon Co.
77519	K. R. N. L.	St. s.	2	2	J. M. GUFFEY.....	2,520	1,893	292.2	40.2	23.5	1902	Camden, N. J.	Port Arthur, Tex.	Gulf Refining Co.
161199	K. R. N. Q.	St. s.	1	2	KANAWHA.....	2,182	1,906	243.5	43.4	23.5	1902	Port Huron, Mich.	Marquette, Mich.	F. B. Chesbrough.
130961	K. R. N. S.	St. s.	3	2	NEVADAN.....	4,498	2,824	360.0	46.2	24.6	1902	Camden, N. J.	New York, N. Y.	American - Hawaiian S. S. Co.
117125	K. R. N. T.	St. s.	3	2	ANCON.....	9,606	6,195	480.5	58.0	28.9	1902	Sparrow Point, Md.	do.	Panama R. R. Co.
107736	K. R. N. V.	St. s.	3	2	ALASKAN.....	8,671	5,621	470.1	57.2	31.5	1902	San Francisco, Cal.	do.	American - Hawaiian S. S. Co.
127633	K. R. N. W.	*Sch.	1	4	Cienfuegos.....	1,915	1,757	271.4	46.2	19.3	1902	Bath, Me.	Fall River, Mass.	Staples Transportation Co.
127634	K. R. P. C.	Sch.	2	5	Corn F. Cressy.....	2,499	2,089	273.0	45.4	27.9	1902	do.	Bath, Me.	Samuel R. Percy.
150938	K. R. P. D.	St. s.	1	2	Prentiss.....	406	267	144.0	34.5	11.5	1902	Oakland, Cal.	San Francisco, Cal.	Pacific Lumber Transportation Co.
150940	K. R. P. G.	Sch.	1	4	Polaris.....	700	717	195.1	40.0	15.6	1902	Marshfield, Oreg.	do.	Pacific Shipping Co.
96969	K. R. P. H.	*Sch.	1	4	Herndon.....	1,763	1,651	252.0	43.0	20.0	1902	Noank, Conn.	Philadelphia, Pa.	Reading Co.
161216	K. R. P. J.	Sch.	1	2	Kinco.....	119	83	98.0	24.0	10.6	1902	Gloucester, Mass.	Gloucester, Mass.	Gorton-Pew Fisheries Co.
93255	K. R. P. L.	St. s.	3	1	SANCA RITA.....	5,273	3,862	430.0	43.7	33.0	1902	Cleveland, Ohio.	New York, N. Y.	United S. S. Co.
3928	K. R. P. M.	Sch.	1	3	Brazos.....	226	190	131.5	26.5	8.6	1902	Baltimore, Md.	Tampa, Fla.	Gillett Lumber and Transportation Co.

SEAGOING VESSELS, ARRANGED IN THE ORDER OF SIGNAL LETTERS—Continued.

[Steel vessels in SMALL CAPITALS, Iron vessels in *italics*.]

Official No.	Signal letters.	Rtg.	Decks.	Masts.	Name of vessel.	Gross tonnage.	Net tonnage.	Length.	Breadth.	Depth.	W h e n built.	Where built.	Home port (where permanent document issues).	Name of managing or principal owner.
130966	K. R. P. N.	St. p.	1	2	Nantasket	739	436	188.9	31.0	10.7	1902	Chelsea, Mass.	Boston, Mass.	Nantasket Beach Steamboat Co.
127640	K. R. P. Q.	St. s.	4	2	CITY OF MEMPHIS	5,252	3,931	377.5	38.0	15.8	1902	Chester, Pa.	Savannah, Ga.	Ocean S. S. Co.
155437	K. R. P. T.	St. s.	1	2	Olympic	688	454	185.7	38.0	13.4	1901	Hoquiam, Wash.	San Francisco, Cal.	E. K. Wood Lumber Co.
96611	K. R. P. V.	St. s.	1	2	Hermosa	483	334	139.0	27.9	11.5	1902	Wilmington, Cal.	Los Angeles, Cal.	Wilmington Transportation Co.
111405	K. R. P. W.	St. s.	1	2	REDONDO	670	462	188.0	38.0	11.5	1902	Toledo, Ohio	St. Paul, Minn.	Inter-Ocean Transportation Co.
96614	K. R. Q. C.	Sch.	1	5	H. K. Hall	1,237	1,105	225.4	42.4	18.1	1902	Port Blakeley, Wash.	San Francisco, Cal.	George E. Billings.
93264	K. R. Q. P.	Bkn.	1	4	Makaweli	859	821	194.0	39.5	17.5	1902	Oakland, Cal.	do	Makaweli Co.
96621	K. R. Q. T.	Bk.	2	3	STAR OF HOLLAND	2,131	1,987	284.7	39.7	23.5	1885	Belfast, Ireland	do	Alaska Packers' Assn.
150948	K. R. Q. V.	St. s.	1	2	Pilot	193	131	115.1	23.6	13.3	1880	Wilmington, Del.	Baltimore, Md.	Association Maryland Pilots.
117120	K. R. Q. W.	Ga. s.	1	2	Saladn	137	89	108.0	25.3	11.2	1902	Essex, Mass.	Gloucester, Mass.	Cuningham & Thompson Co.
161208	K. R. S. C.	St. s.	4	4	KROONLAND	12,760	7,927	560.0	60.2	21.2	1902	Philadelphia, Pa.	New York, N. Y.	International Mercantile Marine Co.
20637	K. R. S. H.	St. s.	1	0	MONTAUK	641	436	193.0	30.1	11.2	1902	Baltimore, Md.	do	Montauk Stbt. Co.
93272	K. R. S. M.	Sch.	1	4	Melrose	615	542	175.4	37.9	13.9	1902	Hoquiam, Wash.	San Francisco, Cal.	Coast Shipping Co.
77236	K. R. S. N.	St. s.	4	2	J. L. LUCKENBACH	4,920	3,192	428.9	47.7	18.3	1886	Glasgow, Scot.	New York, N. Y.	Edgar F. Luckenbach.
121223	K. R. S. P.	Sch.	1	3	Fairfield	564	478	159.8	35.4	13.5	1902	Bath, Me.	do	M. P. Smith & Sons Co.
157662	K. R. S. Q.	St. s.	1	2	DOROTHY	2,214	1,629	284.2	42.2	19.3	1898	West Hartlepool, Eng.	do	A. H. Bull S. S. Co.
145934	K. R. S. V.	St. s.	3	2	CRISTOBAL	9,606	6,195	489.5	58.0	28.9	1902	Sparrow Point, Md.	do	Panama R. R. Co.
156957	K. R. T. B.	Sch.	2	4	Perry Setzer	1,392	1,268	216.8	42.0	17.8	1902	Bridgeport, Conn.	Bridgeport, Conn.	Mark W. Blake.
111417	K. R. T. C.	St. s.	1	2	ROMA	2,939	2,164	308.9	49.9	20.8	1889	Sunderland, Eng.	New York, N. Y.	Union S. S. Co.
130977	K. R. T. F.	St. s.	3	2	NEBRASKAN	4,408	2,824	360.0	46.2	24.6	1902	Camden, N. J.	do	American-Hawaiian S. S. Co.
81825	K. R. T. G.	Sch.	1	3	Wm. Thos. Moore	291	261	134.3	28.8	10.1	1902	Bethel, Del.	Seaford, Del.	Orlando V. Wooten.
107774	K. R. T. L.	Sch.	1	3	Allice Lord	373	291	131.1	32.0	10.3	1902	Millbridge, Me.	Bangor, Me.	Henry Lord.
155444	K. R. T. M.	Sch.	1	3	Onkland	418	383	148.0	35.6	9.5	1902	San Francisco, Cal.	San Francisco, Cal.	F. W. Carey.
121230	K. R. T. S.	Bkn.	1	4	Fullerton	1,551	1,494	235.0	42.5	19.5	1902	Alameda, Cal.	do	Max Dyer.
130970	K. R. T. V.	St. s.	1	0	Norumbega	394	142	146.0	28.6	10.1	1902	Bath, Me.	Portland, Me.	Maine Cen. R. R. Co.
77423	K. R. V. C.	St. s.	1	0	JOHN A. HUGHES	157	107	90.0	20.5	10.8	1902	Camden, N. J.	Philadelphia, Pa.	James E. Hughes.
81832	K. R. V. D.	Sch.	1	4	Willis A. Holden	1,188	1,040	210.8	42.2	16.3	1902	Ballard, Wash.	Seattle, Wash.	Globe Navigation Co.
127676	K. R. V. G.	Sch.	1	4	Caroline	511	434	163.1	38.0	11.6	1902	Port Blakeley, Wash.	San Francisco, Cal.	Joseph Knowland.
93294	K. R. V. H.	Sch.	1	4	M. Turner	816	763	185.0	42.2	15.0	1902	Beulah, Cal.	do	M. Turner Co.
107786	K. R. V. L.	Sch.	1	4	Audy Mahony	566	495	164.8	37.6	13.1	1902	Aberdeen, Wash.	do	Olson & Mahony.
150662	K. R. V. N.	Sch.	2	5	Paul Palmer	2,193	1,763	276.1	44.2	24.4	1902	Waldoboro, Me.	Boston, Mass.	Palmer fleet.
111419	K. R. V. P.	Sch.	1	3	Ruby	345	306	132.0	34.0	9.0	1902	Alameda, Cal.	San Francisco, Cal.	Sudden & Christenson.
77549	K. R. V. Q.	Sch.	1	4	J. H. Linsmann	1,090	952	215.6	40.8	17.6	1902	Everett, Wash.	do	E. Weikmat.
81834	K. R. V. T.	Sch.	1	3	William Hlsbee	309	206	133.1	31.2	9.3	1902	Rockland, Me.	Rockland, Me.	L. L. Snow & Co.
161217	K. R. W. C.	St. s.	1	2	KINGFISHER	263	141	130.0	24.0	14.5	1902	San Francisco, Cal.	Portland, Me.	New England Fish Co.
127652	K. R. W. F.	St. s.	1	0	EUGENE F. MORAN	164	111	91.0	22.0	9.4	1902	Philadelphia, Pa.	New York, N. Y.	Moran Towing and Transp'n. Co.
117179	K. R. W. G.	St. s.	4	2	SIBERIA	11,284	5,655	551.7	63.2	21.8	1902	Newport News, Va.	do	Pacific Mail S. S. Co.
137018	K. R. W. H.	Sch.	1	4	Edward R. West	835	762	196.0	40.0	14.5	1902	Aberdeen, Wash.	San Francisco, Cal.	Slade Shipping Co.
25351	K. R. W. J.	St. p.	2	0	UNCATENA	632	370	178.0	31.0	12.0	1902	Wilmington, Del.	New Bedford, Mass.	N. B., M. V. and Nantucket Stbt. Co.
117180	K. R. W. M.	Sch.	1	4	Samuel P. Bowers	626	526	173.7	36.2	13.4	1902	Bath, Me.	New York, N. Y.	Charles S. Hirsch & Co.
93306	K. R. W. Q.	Sch.	1	3	Madelaine	463	394	147.0	34.8	12.1	1902	Philppsburg, Me.	do	W. C. Reid.
3940	K. R. W. T.	Sch.	1	4	Blakely	751	630	183.1	39.0	14.2	1902	Port Blakeley, Wash.	San Francisco, Cal.	Port Blakeley Mill Co.
121238	K. S. B. C.	St. s.	4	4	FINLAND	12,760	7,927	560.0	60.2	21.2	1902	Philadelphia, Pa.	New York, N. Y.	International Mercantile Marine Co.
121239	K. S. B. F.	Sch.	1	3	Frank W. Benedict	534	434	155.6	35.3	12.7	1902	Bath, Me.	New Haven, Conn.	Benedict-Manson Marine Co.
145944	K. S. B. G.	St. s.	3	2	TEXAN	8,615	5,636	471.0	57.2	31.8	1902	Camden, N. J.	New York, N. Y.	American-Hawaiian S. S. Co.
117184	K. S. B. H.	St. s.	1	2	SEA ROVER	199	116	121.0	24.5	15.0	1902	San Francisco, Cal.	San Francisco, Cal.	Ship Owners and Merchants' Tugboat Co.
107794	K. S. B. J.	Sch.	1	4	Alert	623	548	174.5	37.9	13.9	1902	Hoquiam, Wash.	San Francisco, Cal.	E. K. Wood Lumber Co.
127693	K. S. B. L.	St. s.	1	2	CHEEKOWAGA	331	166	126.3	24.7	15.3	1902	Port Richmond, N.Y.	Perth Amboy, N.J.	Lehigh Valley Transportation Co.
96646	K. S. B. M.	St. s.	1	0	JULIA C. MORAN	164	111	91.0	22.0	9.4	1902	Philadelphia, Pa.	New York, N. Y.	Moran Towing and Transp'n. Co.
141698	K. S. B. P.	*Sch.	1	3	S. O. Co. No. 91	2,010	1,851	246.6	42.0	21.2	1900	West Superior, Wis.	San Francisco, Cal.	Standard Oil Co.
107795	K. S. B. Q.	Sch.	1	3	Advance	281	265	139.8	34.4	9.4	1902	Parkersburg, Ore.	do	E. P. Doe.
121243	K. S. H. R.	Sch.	1	4	Fred. A. Davenport	746	634	173.3	36.5	13.0	1902	Bath, Me.	Philadelphia, Pa.	Willfred S. Blake.
145947	K. S. B. T.	St. s.	1	2	TOLEDO	2,277	1,868	250.5	42.0	25.5	1902	Toledo, Ohio	do	San Co.
127695	K. S. B. V.	*Sch.	1	3	Charles K. Nichols	820	772	203.6	35.5	13.2	1902	Bath, Me.	Wilmington, Del.	Hudson Transportation Co.
127697	K. S. C. D.	St. s.	1	2	Concord	248	140	123.0	26.5	9.8	1902	Boston, Mass.	Boston, Mass.	Boston-Ho Ho Co.
117188	K. S. C. F.	Sch.	2	4	Samuel W. Hathaway	1,038	906	206.5	38.3	18.4	1902	Brewer, Me.	do	Crowell & Thurlow.

SEAGOING VESSELS, ARRANGED IN THE ORDER OF SIGNAL LETTERS—Continued.

[Steel vessels in SMALL CAPITALS, iron vessels in *italics*.]

Official No.	Signal letters.	Rtg.	Decks.	Masts.	Name of vessel.	Gross tonnage.	Net tonnage.	Length.	Breadth.	Depth.	W. h. e. n. built.	Where built.	Home port (where permanent document issues).	Name of managing or principal owner.
								<i>Feet.</i>	<i>Feet.</i>	<i>Feet.</i>				
137031	K. S. C. G.	Sch.	2	4	Edgar W. Murdock.	1,451	1,215	217.3	42.7	19.9	1902	Rockport, Me.	Rockport, Me.	Carieton, Norwood & Co.
117190	K. S. C. J.	Sch.	1	4	Alice L. Pendleton.	696	567	200.5	36.2	13.0	1902	Newcastle, Me.	New York, N. Y.	Fields S. Pendleton.
117195	K. S. C. L.	*Sch.	1	4	S. O. Co. No. 93	2,473	1,857	290.1	45.4	23.4	1902	Bath, Me.	San Francisco, Cal.	Standard Oil Co.
117196	K. S. C. M.	Sch.	1	4	Salem	767	693	195.0	41.0	15.0	1902	San Francisco, Cal.	do.	J. R. Hanly.
3945	K. S. C. N.	Sch.	2	4	Birna P. Pendleton	933	821	192.6	38.0	19.0	1902	Belfast, Me.	New York, N. Y.	Fields S. Pendleton.
77555	K. S. C. P.	St. s.	2	2	<i>Julia Luckenbach</i>	3,100	1,977	313.1	39.4	29.9	1882	Rotterdam, Holland	do.	Edgar F. Luckenbach.
111430	K. S. C. Q.	St. p.	2	2	Ransom H. Fuller	2,329	1,617	317.5	40.1	14.0	1902	Bath, Me.	Boston, Mass.	Eastern S. S. Corporation.
137038	K. S. C. T.	*Sch.	1	3	Emille	1,069	939	216.5	35.2	18.3	1902	do.	do.	New England Coal & Coke Co.
161928	K. S. C. V.	Sch.	1	3	Victor C. Records	293	263	136.5	28.3	9.7	1902	Sharptown, Md.	Seaford, Del.	D. J. Fooks.
130692	K. S. C. W.	St. s.	2	2	New Jersey	478	248	148.7	29.4	17.3	1902	Tottenville, N. Y.	New York, N. Y.	United New York and Sandy Hook Pilots' Association.
81843	K. S. D. B.	Sch.	1	4	Wilbert L. Smith	848	710	184.0	40.5	14.2	1902	Ballard, Wash.	Pt. Townsend, Wash.	Globe Navigation Co.
117118	K. S. D. C.	Sch.	1	2	Smuggler	119	91	103.6	24.2	10.6	1902	Essex, Mass.	Gloucester, Mass.	Gorton-Pew Fisheries Co.
107807	K. S. D. F.	St. s.	1	2	Aurella	424	233	162.9	34.5	11.6	1902	Prosper, Oreg.	San Francisco, Cal.	Frank W. Trower.
127709	K. S. D. G.	Sch.	1	4	City of Georgetown.	599	566	168.7	36.4	12.6	1902	Bath, Me.	New Bedford, Mass.	Parson G. Thomson.
150973	K. S. D. J.	Bkn.	1	4	Puako	1,084	1,011	221.0	42.0	17.0	1902	Oakland, Cal.	San Francisco, Cal.	Puako Co.
161929	K. S. D. L.	Sch.	1	4	Virginia	585	541	170.0	36.8	12.8	1902	Alameda, Cal.	do.	Virginia Co.
127715	K. S. D. M.	Sch.	1	4	Cecilia Sudden	643	545	172.0	38.3	13.2	1902	Fairhaven, Wash.	do.	Sudden & Christenson.
90657	K. S. D. N.	Ga. s.	1	1	Humphrey Toomey	167	162	105.5	28.5	7.6	1902	Solomons, Md.	New York, N. Y.	Lewis W. Blk.
90658	K. S. D. P.	St. s.	3	2	HURON	3,318	2,590	291.2	43.1	20.6	1902	Philadelphia, Pa.	do.	Clyde S. S. Co.
143934	K. S. D. V.	Sch.	1	4	Taurus	551	514	161.1	40.0	13.4	1902	Marshfield, Oreg.	San Francisco, Cal.	Pacific Ship Building Co.
3951	K. S. D. W.	Sch.	1	4	Borealls	764	683	192.0	40.7	14.2	1902	Fairhaven, Cal.	do.	Borealls Co.
90659	K. S. E. B.	Bkn.	1	4	HAWAII	1,685	923	195.7	42.3	17.9	1900	Dumbarton, Scot.	do.	Hawaii Co.
127718	K. S. F. D.	St. s.	1	2	Centralla	487	324	160.5	36.0	12.5	1902	Alameda, Cal.	do.	Centralla Co.
90660	K. S. F. G.	St. s.	1	2	HONEYBROOK	373	253	126.2	28.0	15.2	1902	Philadelphia, Pa.	New York, N. Y.	Central H. R. Co. of N. J.
107814	K. S. F. H.	Sch.	2	6	Addle M. Lawrence.	2,807	2,195	292.4	48.3	22.2	1902	Bath, Me.	Portland, Me.	Eleazer W. Clark.
93343	K. S. F. J.	Sch.	1	4	Mabel Gale	762	619	183.5	39.4	15.0	1902	Port Blakely, Wash.	San Francisco, Cal.	Mabel Gale Co.
117219	K. S. F. L.	St. s.	1	1	S. O. Co. No. 14	164	111	91.0	22.0	9.4	1902	Philadelphia, Pa.	New York, N. Y.	Standard Oil Co.
117220	K. S. F. M.	St. s.	1	1	S. O. Co. No. 15	164	111	91.0	22.0	9.4	1903	do.	do.	Do.
93345	K. S. F. P.	St. s.	3	4	KANSAN	7,913	5,131	490.0	58.3	24.0	1902	Camden, N. J.	do.	American-Hawallan S. S. Co.
90661	K. S. F. Q.	Sch.	1	4	Hope Sherwood	656	522	172.8	36.6	14.0	1903	Bath, Me.	Stonington, Conn.	Atlantic Shipping Co.
121261	K. S. F. T.	Sch.	1	2	Fannie A. Smith	122	87	103.5	24.4	10.8	1903	Essex, Mass.	Gloucester, Mass.	Gorton-Pew Fisheries Co.
86556	K. S. F. W.	St. s.	1	2	GULFPORT	224	152	102.0	24.0	11.7	1903	Philadelphia, Pa.	Gulfport, Miss.	J. T. Jones.
157683	K. S. G. D.	St. s.	1	2	Defiance	154	104	107.0	22.5	10.7	1903	Baltimore, Md.	Baltimore, Md.	P. Dougherty Co.
3956	K. S. G. F.	*Sch.	2	3	Wabash	1,186	1,044	185.9	36.8	23.4	1856	Danverscott, Me.	do.	American Towing and Lightering Co.
117224	K. S. G. H.	St. s.	1	0	S. O. Co. No. 12	158	107	90.0	20.5	11.0	1903	Camden, N. J.	do.	Standard Oil Co.
107823	K. S. G. M.	St. s.	3	2	ARIZONAN	8,671	5,621	470.1	57.2	31.5	1903	San Francisco, Cal.	New York, N. Y.	American - Hawallan S. S. Co.
93355	K. S. G. N.	St. s.	4	2	MONROE	4,704	2,896	345.9	46.2	18.0	1903	Newport News, Va.	do.	Old Dominion S. S. Co.
81853	K. S. G. V.	Sch.	1	3	William Booth	545	435	170.0	36.0	12.8	1903	Mystic, Conn.	New London, Conn.	Carlos Barry.
107828	K. S. G. W.	St. s.	1	1	Amakassin	266	181	121.0	30.6	9.9	1902	Tomkins Cove, N. Y.	New York, N. Y.	New York and Hastings Steamboat Co.
121259	K. S. H. C.	St. s.	1	3	FRANCIS H. LEGGETT	1,606	975	241.5	41.2	14.8	1903	Newport News, Va.	San Francisco, Cal.	Hicks-Hauptman Trans. Co.
77572	K. S. H. D.	Bkn.	1	4	John C. Meyer	932	794	200.0	40.0	15.4	1902	Tacoma, Wash.	do.	Sudden & Christenson.
141847	K. S. H. J.	St. s.	1	0	L. Y. Schermerhorn	174	118	98.3	22.7	11.4	1903	Camden, N. J.	Philadelphia, Pa.	American Dredging Co.
86063	K. S. H. L.	Sch.	2	5	Gardiner G. Deering	1,982	1,714	251.6	44.4	25.1	1903	Bath, Me.	Bath, Me.	Gardiner G. Deering.
86065	K. S. H. M.	Sch.	1	5	George E. Billings	1,200	1,103	224.0	42.4	18.3	1903	Port Blakely, Wash.	San Francisco, Cal.	George E. Billings.
137061	K. S. H. N.	Sch.	1	3	Edward R. Baldr. jr.	279	238	132.0	28.3	9.8	1903	Bethel, Del.	Seaford, Del.	Daniel J. Fooks.
121290	K. S. H. P.	Sch.	2	4	Florence M. Penley	1,154	937	195.5	40.9	20.6	1903	Bath, Me.	Bath, Me.	Percy & Small.
111453	K. S. H. V.	St. s.	1	0	ROSELLE	220	149	98.0	24.5	13.8	1903	Philadelphia, Pa.	New York, N. Y.	Central R. R. Co. of N. J.
157690	K. S. J. C.	Sch.	1	3	Doris	352	310	142.4	35.2	10.0	1903	Phillpsburg, Me.	Gulfport, Miss.	J. C. Peterson.
93369	K. S. J. F.	St. s.	3	4	VIRGINIAN	7,914	5,077	491.5	58.2	24.4	1903	Sparrow Point, Md.	New York, N. Y.	American - Hawallan S. S. Co.
81862	K. S. J. L.	St. s.	1	2	WHITTIER	1,205	798	240.0	32.0	17.5	1903	San Francisco, Cal.	San Francisco, Cal.	Max Dyer.
96669	K. S. J. M.	Sch.	1	2	Griswold L. Keeney	100	63	90.0	25.0	9.8	1903	Essex, Mass.	New York, N. Y.	Wallace & Keeney Co.
127743	K. S. J. N.	St. s.	3	2	COL. E. L. DRAKE	4,205	3,307	360.0	50.0	21.5	1903	Philadelphia, Pa.	San Francisco, Cal.	Standard Oil Co.
117240	K. S. J. Q.	St. s.	1	2	S. N. PARENT	1,640	987	241.0	41.1	18.8	1903	Wyandotte, Mich.	Duluth, Minn.	Great Lakes & St. Lawrence Transp. Co.
117241	K. S. J. W.	St. s.	1	2	Samson	328	223	116.0	32.5	7.5	1903	West Seattle, Wash.	Pt. Townsend, Wash.	Inland Navigation Co.
121266	K. S. L. B.	Sch.	2	4	Fredric A. Duggan	1,137	981	185.5	39.4	18.2	1903	Bath, Me.	New York, N. Y.	S. K. J. Thompson.
141861	K. S. L. C.	St. s.	2	3	LIGONIER	3,737	2,396	352.5	46.4	26.2	1903	Camden, N. J.	Port Arthur, Tex.	Gulf Refining Co.
117150	K. S. L. D.	St. s.	4	2	CITY OF MACON	5,311	3,996	377.5	49.0	15.8	1903	Chester, Pa.	Savannah, Ga.	Ocean S. S. Co.
161227	K. S. L. F.	Sch.	2	5	KINFO	2,128	1,867	259.5	45.3	22.9	1903	Bath, Me.	Bath, Me.	Wm. D. Sewall.
	K. S. L. J.	Bkn.	2	3	Andromeda	1,243	1,133	208.0	34.6	22.8	1862	Liverpool, Eng.	San Francisco, Cal.	James Tyson.

SEAGOING VESSELS, ARRANGED IN THE ORDER OF SIGNAL LETTERS—Continued.

[Steel vessels in SMALL CAPITALS, Iron vessels in *italics*.]

Official No.	Signal letters.	Rlg.	Decks.	Masts.	Name of vessel.	Gross tonnage.	Net tonnage.	Length.	Breadth.	Depth.	When built.	Where built.	Home port (where permanent document issues).	Name of managing or principal owner.
96079	K. S. L. M.	St. s.	1	0	Higgins.....	119	81	102.0	22.0	9.8	1903	Searantou, Miss.	Port Arthur, Tex.	Higgins Oil and Fuel Co.
96083	K. S. L. P.	*Sch.	1	4	Hattlo.....	1,286	1,163	230.3	39.0	17.3	1903	Bath, Me.	Boston, Mass.	New England Coal & Coke Co.
117254	K. S. L. R.	*Sch.	1	3	<i>SHELANGO</i>	2,365	1,824	298.0	44.8	21.9	1903	do.	Port Arthur, Tex.	Gulf Refining Co.
157695	K. S. L. V.	Sch.	3	5	Dorothy Palmer.....	2,872	2,315	294.6	46.2	22.8	1903	Waldoboro, Me.	Boston, Mass.	Palmer fleet.
93378	K. S. M. B.	St. s.	1	0	<i>MONTCLAIR</i>	130	88	80.0	21.6	11.4	1903	Camden, N. J.	New York, N. Y.	D., L. & W. R. R. Co.
141868	K. S. M. C.	*Sch.	1	4	Liberty.....	1,587	1,441	246.2	43.3	19.3	1903	Bath, Me.	do.	Chas. E. McWilliams.
96084	K. S. M. G.	St. s.	1	1	Huntington.....	345	216	120.4	28.0	9.8	1903	Noank, Conn.	do.	Huntington, Norwalk & Bridgeport Steam Ferry Co.
141870	K. S. M. L.	St. s.	2	3	<i>LARIMER</i>	3,737	2,396	352.5	46.4	26.2	1903	Camden, N. J.	Port Arthur, Tex.	Gulf Refining Co.
80679	K. S. M. P.	Sch.	1	4	George W. Trullt.....	690	577	183.7	37.2	13.0	1903	Bath, Me.	Seaford, Del.	George W. Elzey.
77588	K. S. M. Q.	Sch.	2	4	John B. Biemiller.....	1,077	858	188.3	38.2	21.8	1903	do.	Bath, Me.	Carl K. Crosby.
93395	K. S. M. W.	St. s.	1	2	Monhegan.....	387	212	128.0	26.7	11.2	1903	Rockland, Me.	Boston, Mass.	Eastern S. S. Corporation.
127768	K. S. N. B.	St. s.	3	2	<i>CALVIN AUSTIN</i>	3,826	2,853	298.9	60.8	17.8	1903	Wilmington, Del.	do.	Do.
200226	K. S. N. D.	Sch.	1	2	Mary F. Curtis.....	121	85	101.3	24.0	11.2	1903	Essex, Mass.	Gloucester, Mass.	Gorton-Pew Fisheries Co.
77587	K. S. N. F.	St. s.	1	2	JOHN SHARPLES.....	1,614	919	255.0	41.0	18.0	1903	West Superior, Wis.	Port Huron, Mich.	Reid Wrecking Co.
96092	K. S. N. H.	St. s.	1	2	H. G. DALTON.....	1,614	919	255.0	41.0	18.0	1903	do.	Duluth, Minn.	Great Lakes & St. Lawrence Transp. Co.
111474	K. S. N. I.	St. p.	1	0	Ramona.....	575	362	118.0	29.0	12.2	1903	Alameda, Cal.	San Diego, Cal.	San Diego & Coronado Ferry Co.
200023	K. S. N. R.	St. s.	1	0	Reliance.....	251	122	109.8	30.5	10.1	1903	Bath, Me.	Portland, Me.	Charles E. Rowe.
200091	K. S. P. C.	St. s.	1	2	ALBERT M. MARSHALL.....	1,640	987	241.0	41.1	18.3	1903	Wyandotte, Mich.	Duluth, Minn.	Great Lakes & St. Lawrence Transp. Co.
200095	K. S. P. D.	Sch.	1	3	Emma S. Lord.....	374	300	139.8	32.2	10.5	1903	Millbridge, Me.	Bangor, Me.	Henry Lord.
200129	K. S. P. G.	St. s.	1	2	SAN GABRIEL.....	484	312	158.0	33.0	11.0	1903	Alameda, Cal.	Los Angeles, Cal.	Kerckhoff, Cuzner Mill & Lumber Co.
200146	K. S. P. J.	*Sch.	2	4	S. O. Co. No. 92.....	3,248	3,044	302.4	43.3	28.6	1903	Port Richmond, N. Y.	New York, N. Y.	Standard Oil Co.
200198	K. S. P. T.	Sch.	1	3	Phillips M. Brooks.....	243	243	132.5	28.2	10.1	1903	Madison, Md.	Crisfield, Md.	Jos. W. Brooks, Jr.
200181	K. S. P. V.	St. s.	1	2	A. D. DAVIDSON.....	1,640	987	241.0	41.1	18.4	1903	Wyandotte, Mich.	Duluth, Minn.	Great Lakes & St. Lawrence Transp. Co.
200201	K. S. P. W.	Sch.	2	5	Elizabeth Palmer.....	3,065	2,446	300.4	48.3	28.3	1903	Bath, Me.	Boston, Mass.	Palmer fleet.
200202	K. S. Q. B.	Sch.	1	3	Georgia D. Jenkins.....	471	398	149.6	34.3	11.8	1903	Phillipsburg, Me.	New York, N. Y.	W. C. Reid.
200229	K. S. Q. D.	Sch.	1	3	Sausalito.....	367	326	142.5	35.5	10.0	1903	San Francisco, Cal.	San Francisco, Cal.	F. W. Carey.
200233	K. S. Q. F.	Sch.	1	3	Frank Luckins.....	545	457	162.8	35.8	13.2	1903	Bath, Me.	New York, N. Y.	Bernard L. Tim.
200253	K. S. Q. J.	Sch.	2	4	Elizabeth T. Doyle.....	781	660	174.3	36.0	18.4	1903	Boston, Mass.	Providence, R. I.	John J. Shanley.
200285	K. S. Q. L.	Sch.	1	4	Alex. T. Brown.....	788	654	189.0	40.2	14.4	1903	Bullard, Wash.	Pt. Townsend, Wash.	Globe Navigation Co.
200272	K. S. Q. M.	St. s.	1	2	Paul Jones.....	945	545	189.3	39.3	20.1	1903	New London, Conn.	New London, Conn.	Thames Towboat Co.
200273	K. S. Q. N.	*Sch.	1	3	J. Carlton Hudson.....	880	823	198.5	36.4	14.6	1903	Bath, Me.	Wilmington, Del.	Hudson Transportation Co.
130096	K. S. Q. P.	St. s.	3	0	NEWPORT NEWS.....	1,535	1,043	260.0	46.0	14.1	1895	Newport News, Va.	Washington, D. C.	Norfolk and Washington Sht. Co.
200282	K. S. Q. R.	St. s.	1	2	Pomo.....	368	235	130.5	32.6	10.7	1903	Fairhaven, Cal.	San Francisco, Cal.	Aldion River S. S. Co.
200331	K. S. Q. W.	Sch.	2	4	Pendleton Brothers.....	970	850	194.8	38.8	19.4	1903	Helfast, Me.	New York, N. Y.	Edwin S. Pendleton.
200413	K. S. R. F.	Sch.	1	3	E. Marlo Brown.....	456	378	152.9	35.6	11.5	1901	Thomaston, Me.	Thomaston, Me.	George Elliot.
200416	K. S. R. G.	Sch.	1	4	Robert H. McCurdy.....	735	602	178.0	37.2	13.0	1903	Rockland, Me.	Boston, Mass.	Lewis K. Thurlow.
200426	K. S. R. H.	*Sch.	1	3	Annie.....	1,098	969	221.0	35.5	13.1	1903	Bath, Me.	do.	New England Coal & Coke Co.
200127	K. S. R. J.	Sch.	2	4	Eleanor F. Bartram.....	1,114	920	202.4	38.8	18.9	1903	East Boothbay, Me.	do.	William H. Randall.
200428	K. S. R. L.	Sch.	2	6	DELAWARE SUN.....	3,708	3,470	316.0	48.0	28.9	1903	Quincy, Mass.	Philadelphia, Pa.	Sun Co.
200439	K. S. R. N.	St. s.	1	2	<i>ASTRAL</i>	616	418	157.0	30.0	16.5	1903	Philadelphia, Pa.	New York, N. Y.	Standard Oil Co.
200448	K. S. R. Q.	St. s.	1	0	CRISFIELD.....	236	160	110.5	24.1	12.6	1903	Sparrow Point, Md.	Philadelphia, Pa.	N. Y., Phila. & Norfolk R. R. Co.
200165	K. S. R. T.	St. s.	1	2	DAUNTLESS.....	269	144	121.5	24.5	15.0	1903	San Francisco, Cal.	San Francisco, Cal.	J. D. Spreckels & Bro. Co.
200468	K. S. R. V.	St. s.	3	2	SAN JACINTO.....	6,069	3,876	380.0	53.0	24.7	1903	Chester, Pa.	New York, N. Y.	Mallory S. S. Co.
200470	K. S. R. W.	Sch.	2	4	Horace A. Stone.....	1,376	1,237	208.5	38.6	20.7	1903	Brewer, Me.	Boston, Mass.	Lewis K. Thurlow.
200471	K. S. T. B.	St. s.	2	2	LEWIS LUCKENBACH.....	3,905	2,574	355.0	48.0	28.0	1903	Camden, N. J.	New York, N. Y.	Edgar F. Luckenbach.
200473	K. S. T. C.	Sch.	1	3	Richard Linthicum.....	191	191	121.5	24.8	9.0	1903	Church Creek, Md.	Crisfield, Md.	Benj. J. Linthicum.
200478	K. S. T. D.	St. s.	1	1	WILLIAM M. WADLEY.....	154	104	89.7	21.5	10.5	1903	Chester, Pa.	New York, N. Y.	Ocean S. S. Co.
200193	K. S. T. H.	St. s.	5	4	<i>MONGOLIA</i>	13,638	8,750	600.0	65.3	23.1	1903	Camden, N. J.	do.	Pacific Mail S. S. Co.
200501	K. S. T. J.	Sch.	1	3	Fred W. Ayer.....	387	314	142.0	35.3	10.1	1903	Phillipsburg, Me.	Bangor, Me.	F. W. Ayer.
200505	K. S. T. L.	Sch.	1	4	Salisbury.....	597	485	167.7	35.8	12.3	1903	Bath, Me.	Crisfield, Md.	Walter B. Miller.
200530	K. S. T. N.	St. s.	3	4	MISSOURIAN.....	7,914	5,077	491.5	58.2	24.4	1903	Sparrow Point, Md.	New York, N. Y.	American-Hawaiian S. S. Co.
201073	K. S. T. P.	St. s.	2	2	Jefferson.....	1,615	895	207.0	40.0	22.7	1904	Tacoma, Wash.	Pt. Townsend, Wash.	Alaska S. S. Co.
200554	K. S. T. Q.	St. s.	1	2	Elizabeth.....	363	284	142.0	35.8	9.9	1903	San Francisco, Cal.	San Francisco, Cal.	Emil T. Kruse.
200557	K. S. T. R.	St. s.	1	0	John F. Lewis.....	157	107	90.0	20.5	10.8	1904	Camden, N. J.	Philadelphia, Pa.	James E. Hughes.
200572	K. S. T. V.	Sch.	2	4	Henry F. Kröger.....	1,250	991	203.4	40.1	21.8	1903	Bath, Me.	Portland, Me.	Eleazer W. Clark.
200586	K. S. V. B.	St. s.	1	2	WYOMISSING.....	222	151	104.6	24.0	11.8	1904	Philadelphia, Pa.	Philadelphia, Pa.	Reading Co.
200589	K. S. V. D.	Sch.	2	5	Crescent.....	1,443	1,334	240.4	44.0	19.0	1904	Fairhaven, Cal.	San Francisco, Cal.	Crescent Co.
200595	K. S. V. F.	St. r.	2	2	LANBING.....	4,600	3,428	389.4	47.2	27.6	1890	Newcastle, Eng.	New York, N. Y.	Union S. S. Co.

SEAGOING VESSELS, ARRANGED IN THE ORDER OF SIGNAL LETTERS—Continued.

[Steel vessels in small capitals, iron vessels in italics.]

Official No.	Signal letters.	Rtg.	Ducks.	Masts.	Name of vessel.	Gross tonnage.	Net tonnage.	Length.	Breadth.	Depth.	When built.	Where built.	Home port (where permanent document issues).	Name of managing or principal owner.
200529	K. S. V. G.	Sch.	2	4	James B. Drake	1,153	991	<i>Feet.</i> 196.3	<i>Feet.</i> 39.6	<i>Feet.</i> 18.4	1904	Bath, Me.	Bath, Me.	James B. Drake & Sons.
200621	K. S. V. L.	St. s.	1	2	CONESTOGA	617	420	158.0	29.1	17.0	1904	Sparrow Point, Md.	Philadelphia, Pa. . . .	Reading Co.
200628	K. S. V. M.	*Sch.	1	3	Beattie	1,117	1,009	221.5	35.5	18.5	1904	Bath, Me.	Boston, Mass.	New England Coal and Coke Co.
200334	K. S. V. P.	Sch.	1	3	George D. Edmunds . . .	541	438	158.7	35.5	13.6	1904	Mystic, Conn.	Edwin P. Boggs.
200540	K. S. V. R.	St. s.	2	2	F. A. Kilburn	997	612	201.2	29.7	20.0	1904	Fairhaven, Cal.	San Francisco, Cal. . .	North Pacific S. S. Co.
200547	K. S. V. W.	*Sch.	1	2	Marion	693	681	175.1	28.6	18.8	1898	Dundee, Scotland . . .	New York, N. Y.	N. Y., Snsquehanna & Western Coal Co.
200562	K. S. W. B.	Sch.	3	4	Edward H. Cole	1,791	1,395	228.0	43.2	20.7	1904	Rockland, Me.	Boston, Mass.	Crowell & Thurlow.
200630	K. S. W. C.	St. s.	4	4	MANCUIRIA	13,638	8,750	600.0	65.3	23.1	1904	Camden, N. J.	New York, N. Y.	Pacific Mail S. S. Co.
200699	K. S. W. D.	Sch.	2	4	Frontenac	1,704	1,457	225.5	43.9	19.8	1901	Bath, Me.	Boston, Mass.	William Randall.
200598	K. S. W. H.	St. s.	1	2	Westerner	601	369	160.6	36.0	12.6	1904	Aberdeen, Wash. . . .	Pt. Townsend, Wash. .	Western S. S. Co.
200718	K. S. W. J.	Sch.	1	4	Anthony D. Nichols . . .	680	564	172.0	36.6	13.5	1904	Bath, Me.	New York, N. Y.	Charles K. Nichols.
110610	K. S. W. L.	Sch.	1	2	Lady Elgin	75	45	77.2	21.8	7.8	1883	Boothbay, Me.	S. B. Miller & Co.
200725	K. S. W. M.	St. s.	1	2	LIKE LIKE	374	214	136.1	30.1	11.5	1904	San Francisco, Cal. . .	Honolulu, Hawaii . . .	Inter-Island Steam Navigation Co.
200761	K. S. W. Q.	St. s.	1	0	TRANSFER No. 16	268	182	112.0	26.2	14.0	1904	Philadelphia, Pa. . . .	New Haven, Conn. . . .	N. Y., New Haven and Hartford R. R. Co.
111334	K. S. W. R.	Sch.	1	2	Ruth E. Pember	95	58	92.3	22.8	9.7	1901	Tottenville, N. Y. . . .	New York, N. Y.	John Peeney.
107313	K. S. W. T.	Sch.	1	2	A. S. Caswell	72	46	80.8	22.2	8.4	1897	Essex, Mass.	Wallace & Keeney Co.
200778	K. T. B. C.	Sch.	2	5	Magnus Manson	1,751	1,525	223.0	43.2	22.0	1904	Bath, Me.	New Haven, Conn. . . .	F. W. Benedict.
200785	K. T. B. D.	*Sch.	1	3	Norfolk	589	558	197.9	30.0	11.8	1904	Elkton, Md.	Baltimore, Md.	P. Dougherty Co.
200786	K. T. B. F.	*Sch.	1	4	Oley	1,780	1,672	226.0	43.0	20.0	1904	Noank, Conn.	Philadelphia, Pa. . . .	Reading Co.
200789	K. T. B. G.	*Sch.	2	5	S. O. Co. No. 94	4,167	3,931	360.5	50.0	27.0	1904	Shooter Island, N. Y.	New York, N. Y.	Standard Oil Co.
200793	K. T. B. H.	Sch.	2	5	Singleton Palmer	2,859	2,357	294.9	45.4	28.2	1904	Waldoboro, Me.	Boston, Mass.	Palmer fleet.
200799	K. T. B. J.	St. s.	1	0	TRANSFER No. 17	268	182	112.0	26.2	14.0	1904	Philadelphia, Pa. . . .	New Haven, Conn. . . .	N. Y., New Haven and Hartford R. R. Co.
200822	K. T. B. Q.	St. s.	1	1	F. H. Beckwith	195	118	130.7	22.0	9.3	1904	Pocomoke City, Md. . .	New London, Conn. . . .	Niantic Menhaden Oil and Guano Co.
115359	K. T. B. R.	Sch.	1	2	Sir Knight	89	44	79.4	23.0	7.9	1885	Boothbay, Me.	New York, N. Y.	George W. Lynch.
200810	K. T. B. S.	St. s.	4	2	CITY OF COLUMBUS . . .	5,433	4,111	377.5	49.0	15.8	1904	Chester, Pa.	Savannah, Ga.	Ocean S. S. Co.
200844	K. T. B. V.	St. s.	1	0	TRANSFER No. 18	268	182	112.0	26.2	14.0	1904	Philadelphia, Pa. . . .	New Haven, Conn. . . .	N. Y., New Haven and Hartford R. R. Co.
200856	K. T. C. B.	St. s.	1	2	NUSHAGAK	739	478	175.5	34.0	14.5	1904	Alameda, Cal.	San Francisco, Cal. . .	Alaska Packers' Assn.
200863	K. T. C. D.	Sch.	1	3	MARGARET M. Ford . . .	305	291	152.0	34.5	11.7	1904	Vinal Haven, Me. . . .	Boston, Mass.	J. D. McGrady.
200888	K. T. C. L.	St. p.	1	2	Old Colony	741	434	184.2	32.5	11.3	1901	Chelsea, Mass.	Nantuxke Beach Steamboat Co.
200905	K. T. C. P.	St. s.	1	0	Imperial	160	109	107.5	21.6	11.0	1904	Baltimore, Md.	Bath, Me.	Knickerbocker Steam Towing Co.
200922	K. T. C. V.	Sch.	1	2	Luennia	147	104	108.9	25.0	11.8	1904	Gloucester, Mass. . . .	Gloucester, Mass. . . .	Sylvanus Salth & Co.
200930	K. T. D. B.	St. s.	1	0	NAVYET	217	148	102.2	24.4	12.3	1904	Port Richmond, N. Y.	New York, N. Y.	Erie R. R. Co.
200941	K. T. D. C.	St. s.	1	0	WAVEBLY	217	148	102.2	24.4	12.3	1904	Do.
200939	K. T. D. F.	Sch.	1	4	J. W. Clise	845	715	185.6	41.0	14.0	1904	Ballard, Wash.	Seattle, Wash.	Globe Navigation Co.
200941	K. T. D. G.	St. s.	1	2	BOSTON	3,626	2,466	292.6	63.0	20.4	1904	Quincy, Mass.	Fall River, Mass. . . .	New England Navigation Co.
200955	K. T. D. J.	*Sch.	2	5	S. O. Co. No. 95	4,167	3,939	360.5	50.0	27.0	1904	Shooter Island, N. Y.	San Francisco, Cal. . .	Standard Oil Co.
200961	K. T. D. L.	Sch.	1	4	Louis Bossert	605	488	169.6	36.2	12.8	1904	Bath, Me.	New York, N. Y.	Louis Bossert & Son.
200962	K. T. D. M.	St. s.	1	0	P. R. R. No. 32	201	137	99.0	24.0	12.0	1901	Sparrow Point, Md. . .	Perth Amboy, N. J. . .	Penna. R. R. Co.
200980	K. T. D. P.	St. p.	1	2	J. T. Morse	780	410	199.0	31.0	12.1	1904	Boston, Mass.	Boston, Mass.	Eastern S. S. Corporation.
201033	K. T. D. R.	St. s.	1	3	Northland	845	560	195.0	39.2	14.6	1904	Fairhaven, Cal.	San Francisco, Cal. . .	E. J. Dodge Co.
201040	K. T. D. S.	St. s.	5	4	MINNESOTA	20,718	13,323	622.0	73.5	19.0	1904	New London, Conn. . .	New York, N. Y.	Great Northern S. S. Co.
201047	K. T. D. W.	St. s.	1	1	Joseph Wharton	245	101	126.0	22.3	9.8	1904	Wilmington, Del. . . .	Tappahannock, Va. . . .	McNeal, Edwards & Co.
201051	K. T. F. B.	Sch.	1	3	Flora A. Kimball	401	321	140.7	32.3	11.4	1904	Millbridge, Me.	Bangor, Me.	Henry Lord.
201051	K. T. F. C.	St. s.	1	2	Charles J. Colonna	231	157	123.5	22.0	10.5	1904	Berkley, Va.	Tappahannock, Va. . . .	Hinton Toulson Oil and Guano Co.
201058	K. T. F. D.	St. s.	1	2	Cabrillo	611	387	182.0	32.0	13.5	1904	San Pedro, Cal.	Los Angeles, Cal.	Wilmington Transportation Co.
201067	K. T. F. G.	Sch.	3	5	Margaret Haskell	2,114	1,870	252.3	48.0	20.5	1900	Camden, Me.	Boston, Mass.	Coastwise Transportation Co.
201083	K. T. F. H.	St. s.	1	0	St. Johns	81	33	80.0	20.0	8.5	1904	Jacksonville, Fla. . . .	Jacksonville, Fla. . . .	Jacksonville Forwarding Co.
201102	K. T. F. M.	Sch.	1	2	Independence II	145	109	111.0	25.4	11.8	1904	Essex, Mass.	Gloucester, Mass. . . .	Cunningham & Thompson Co.
201103	K. T. F. N.	St. s.	4	2	CITY OF ATLANTA	5,433	4,111	377.5	49.0	15.8	1901	Chester, Pa.	Savannah, Ga.	Ocean S. S. Co.
201104	K. T. F. P.	St. s.	1	2	EDGAR F. CONEY	153	104	102.0	20.8	10.6	1901	Camden, N. J.	Brunswick, Ga.	South Atlantic Towing Co.
200890	K. T. F. Q.	Sch.	1	2	Cavalier	135	96	105.2	25.0	11.2	1904	Essex, Mass.	Gloucester, Mass. . . .	Cunningham & Thompson.
201418	K. T. F. S.	Sch.	1	2	Mystery	114	78	98.5	23.8	11.2	1901	Gloucester, Mass.	Gorton-Pew Fisheries Co.
201118	K. T. F. W.	Sch.	1	1	William J. Quillin	695	575	176.7	37.4	13.8	1904	Bath, Me.	Seaford, Del.	Roland F. Quillin.
201136	K. T. G. C.	St. s.	1	3	Dendron	592	559	198.0	39.1	11.8	1901	Elkton, Md.	Baltimore, Md.	P. Dougherty Co.
201151	K. T. G. D.	Sch.	1	3	Horace A. Allyn	850	748	190.6	35.2	16.3	1901	Bath, Me.	Philadelphia, Pa. . . .	Penn Gas Coal Co.
201155	K. T. G. F.	St. s.	1	2	Toledo	211	135	97.2	21.6	8.6	1904	Fairhaven, Cal.	Pt. Townsend, Wash. . .	Pacific Coast and Norway Packing Co.

SEAGOING VESSELS, ARRANGED IN THE ORDER OF SIGNAL LETTERS—Continued.

[Steel vessels in SMALL CAPITALS, Iron vessels in *italics*.]

Official No.	Signal letters.	Rtg.	Decks.	Masts.	Name of vessel.	Gross tonnage.	Net tonnage.	Length.	Breadth.	Depth.	When built.	Where built.	Home port (where permanent document issues).	Name of managing or principal owner.
201167	K. T. G. H.	*Sch.	1	4	Spring.....	1,780	1,672	256.0	43.0	20.6	1904	Noank, Conn.....	Philadelphia, Pa....	Reading Co.
201169	K. T. G. J.	St. s.	4	2	ONTARIO.....	3,082	1,987	232.2	42.2	15.9	1903	Camden, N. J.....	Baltimore, Md.....	Merchants & Miners' Transportation Co.
201177	K. T. G. M.	St. s.	1	0	P. R. R. No. 4.....	121	82	75.0	21.1	10.4	1904	Philadelphia, Pa....	Philadelphia, Pa....	Penna. R. R. Co.
201187	K. T. G. N.	Sch.	2	5	Grace A. Martin....	3,129	2,624	302.0	48.1	28.6	1904	Bath, Me.....	Bath, Me.....	Samuel R. Percy.
201200	K. T. G. P.	*Sch.	1	3	Mingo.....	954	865	193.6	35.0	17.6	1903	Noank, Conn.....	Philadelphia, Pa....	Reading Co.
201214	K. T. G. R.	Sch.	1	3	George E. Klinek....	560	460	152.6	36.4	12.6	1904	Mystic, Conn.....	New London, Conn.	Carlos Barry.
201228	K. T. G. V.	Sch.	1	4	Dorothy Belle.....	488	447	163.8	36.0	12.0	1903	Leesburg, N. J.....	Bridgeton, N. J....	Russell & Compton.
201235	K. T. H. B.	*Sch.	1	3	Charles F. Prichard.	861	753	190.0	35.3	16.1	1904	Bath, Me.....	Philadelphia, Pa....	Penn Gas Coal Co.
201271	K. T. H. D.	St. s.	1	2	Graywood.....	915	697	195.0	39.2	16.7	1901	Falhaven, Cal.....	San Francisco, Cal.	Graywood S. S. Co.
201284	K. T. H. J.	Sch.	1	3	Daniel Balley.....	281	234	134.2	29.6	9.2	1904	Noank, Conn.....	New York, N. Y....	Tremley Transportation Co.
201287	K. T. H. L.	St. s.	1	2	WELLINGTON.....	334	227	126.0	27.0	15.8	1901	Port Richmond, N.Y.	Philadelphia, Pa....	Henry W. Cook.
201311	K. T. H. N.	St. s.	3	2	MOHICAN.....	2,255	1,770	237.9	40.1	19.5	1904	Philadelphia, Pa....	Boston, Mass.....	Clyde S. S. Co.
201321	K. T. H. P.	Sch.	1	3	General Whiting....	490	421	150.7	35.3	10.0	1904	Mobile, Ala.....	Nogales, Ariz.....	Mahogany Lumber and Transpn. Co.
201340	K. T. H. Q.	St. s.	1	2	Margaret.....	203	138	112.0	23.5	13.0	1904	Baltimore, Md.....	Baltimore, Md.....	P. Dougherty Co.
201348	K. T. H. S.	Sch.	1	2	Onaflo.....	140	105	101.0	24.5	11.8	1904	Essex, Mass.....	Boston, Mass.....	E. A. Malone.
201356	K. T. H. V.	Sch.	3	4	Augustus H. Babcock.	1,569	1,299	216.5	41.0	19.0	1904	Brewer, Me.....	do.....	Lewis K. Thurlow.
201359	K. T. H. W.	St. s.	1	2	COLUMBIA.....	212	144	101.5	23.0	12.5	1904	Camden, N. J.....	Baltimore, Md.....	Baker, Whitely Coal Co.
201360	K. T. J. B.	St. s.	1	2	J. W. TERRY.....	130	88	85.5	22.1	10.3	1904	Port Richmond, N. Y.	Galveston, Tex.....	Gulf and Interstate R. R. Co.
201365	K. T. J. C.	*Sch.	1	3	Barry.....	954	865	193.6	35.0	17.6	1904	Noank, Conn.....	Philadelphia, Pa....	Reading Co.
201375	K. T. J. F.	*Sch.	2	3	South Land.....	907	835	203.0	35.0	18.0	1904	Jacksonville, Fla.	do.....	H. W. Cook.
201378	K. T. J. G.	Sch.	3	4	Margaret Thomas....	1,427	1,161	201.4	40.7	19.6	1901	Thomaston, Me....	Boston, Mass.....	Lewis K. Thurlow.
201383	K. T. J. H.	Sch.	1	2	Ingomar.....	143	103	104.8	25.7	11.4	1904	Essex, Mass.....	Gloucester, Mass.	Cunningham & Thompson.
201384	K. T. J. L.	St. s.	1	0	Southern.....	95	64	82.5	19.4	8.8	1901	Solomons, Md.....	Philadelphia, Pa....	Eugene W. Fry.
201394	K. T. J. M.	Sch.	2	4	Ellen Little.....	999	807	188.2	39.2	11.7	1901	Rockland, Me.....	Boston, Mass.....	J. S. Donnell.
201396	K. T. J. P.	Sch.	1	3	Anna M. Hudson....	338	299	133.5	31.8	10.0	1901	Bethel, Del.....	Seaford, Del.....	Daniel J. Fooks.
201397	K. T. J. Q.	St. s.	2	2	DOROTHY.....	505	287	147.0	24.8	16.8	1891	Bergen, Norway....	Wilmington, Del.	Delaware Transpn. Co.
201420	K. T. J. V.	*Sch.	1	2	Berkley.....	650	553	180.7	36.1	12.4	1904	Bath, Me.....	Fall River, Mass.	Staples Transpn. Co.
201425	K. T. J. W.	St. s.	1	2	Wallele.....	615	339	163.4	36.0	12.5	1904	Falrhaven, Cal.....	Honolulu, Hawaii.	Inter-Island Steam Navigation Co.
201446	K. T. L. B.	St. s.	1	2	Norwood.....	760	492	203.0	38.5	15.0	1904	Winslow, Wash....	San Francisco, Cal.	Sudden & Christenson.
201451	K. T. L. C.	St. s.	1	0	Anna E. Combes....	138	114	113.6	23.2	6.5	1904	East Rockaway, N. Y.	Stamford, Conn....	Waterside Transpn. Co.
201458	K. T. L. F.	St. s.	1	2	Virginian.....	179	122	102.5	22.5	10.4	1904	Camden, N. J.....	Philadelphia, Pa....	Southern Transpn. Co.
201462	K. T. L. G.	*Sch.	1	2	ALLEGHENY.....	396	371	170.5	27.0	9.5	1904	Newburgh, N. Y....	Port Arthur, Tex....	Gulf Refining Co.
201483	K. T. L. J.	St. s.	1	2	San Juan.....	284	128	118.0	24.5	13.5	1904	Seattle, Wash.....	Seattle, Wash.....	San Juan Fishing and Packing Co.
201484	K. T. L. M.	Sch.	3	5	Jane Palmer.....	3,138	2,823	398.6	49.0	22.4	1904	Boston, Mass.....	Boston, Mass.....	Palmer fleet.
201493	K. T. L. N.	St. s.	1	2	JOSEPH W. FORDNEY.	3,667	2,297	344.5	46.0	31.0	1901	Newcastle, Eng.....	Cleveland, Ohio....	Merlin S. S. Co.
201500	K. T. L. P.	Sch.	2	4	Forest City.....	1,498	1,294	219.7	41.7	19.2	1904	Millbridge, Me....	Savannah, Ga.....	Paulsen Co.
201514	K. T. L. R.	Sch.	2	5	Marcus L. Uramm....	1,699	1,576	251.7	44.3	24.1	1901	Phippsburg, Me....	Boston, Mass.....	Coastwise Transportation Co.
201520	K. T. L. S.	*Sch.	1	2	George R. Stetson..	675	577	175.8	35.1	14.1	1904	Bath, Me.....	Philadelphia, Pa....	Penn Gas Coal Co.
201521	K. T. L. V.	*Sch.	2	3	South West.....	809	835	203.0	35.0	18.0	1904	Jacksonville, Fla.	Jacksonville, Fla.	Waldo E. Cumber.
201526	K. T. L. W.	*Sch.	1	2	Mingo.....	397	371	170.5	27.0	9.5	1904	Newburgh, N. Y....	Port Arthur, Tex....	Gulf Refining Co.
201527	K. T. M. B.	Sch.	3	4	Adison E. Bullard..	1,485	1,223	218.6	42.7	19.9	1904	Rockport, Me....	Boston, Mass.....	J. B. Crocker.
201528	K. T. M. C.	St. s.	1	2	LENAE.....	637	433	157.7	29.0	17.2	1904	Camden, N. J.....	Philadelphia, Pa....	Reading Co.
201533	K. T. M. D.	Sch.	1	4	Judge Boyce.....	698	558	177.8	37.4	13.5	1904	Bath, Me.....	Seaford, Del.....	Orlando V. Woolfen.
201535	K. T. M. E.	Sch.	1	4	George W. Truitt, Jr.	779	647	187.0	38.1	13.3	1904	do.....	do.....	John R. Eskridge.
201543	K. T. M. F.	Sch.	2	4	E. Starr Jones.....	916	788	185.8	38.1	19.2	1904	Thomaston, Me....	Thomaston, Me....	George Elliot.
201544	K. T. M. H.	St. s.	1	2	Vanguard.....	358	289	137.5	32.5	10.8	1904	Alameda, Cal.....	San Francisco, Cal.	E. J. Dodge Co.
201545	K. T. M. I.	St. s.	1	0	Aralis.....	155	91	109.5	24.5	12.0	1901	San Francisco, Cal.	New York, N. Y....	Pacific Mail S. S. Co.
201549	K. T. M. N.	Sch.	2	5	Harwood Palmer....	2,885	2,400	301.7	46.3	27.8	1904	Waldoboro, Me....	Boston, Mass.....	Palmer fleet.
201550	K. T. M. P.	Sch.	1	3	Hugh Hogan.....	392	355	160.0	38.8	9.8	1904	Marshfield, Ore...	San Francisco, Cal.	F. W. Carey.
201556	K. T. M. R.	St. s.	1	2	ELMER A. KEELER	236	160	111.4	23.9	12.9	1904	Port Richmond, N.Y.	New York, N. Y....	Elmer A. Keeler.
201557	K. T. M. S.	St. s.	1	0	Nonpareil.....	167	99	101.0	25.0	12.0	1901	Noank, Conn.....	Baltimore, Md.....	Merchants and Miners' Transportation Co.
201559	K. T. M. V.	Sch.	1	3	Persis A. Colwell..	516	440	160.5	35.2	12.0	1904	Phippsburg, Me....	New York, N. Y....	Fred. H. Colwell.
201579	K. T. N. B.	Sch.	1	4	John Bossert.....	601	492	170.7	36.0	12.8	1904	Bath, Me.....	do.....	Louis Bossert & Son.
201587	K. T. N. C.	Sch.	2	6	Ruth E. Merrill....	3,003	2,359	301.0	48.2	23.7	1904	do.....	Portland, Me.....	Eleazer W. Clark.
201593	K. T. N. D.	St. s.	1	0	S. O. Co. No. 11....	129	87	81.7	20.5	9.0	1904	Philadelphia, Pa....	New York, N. Y....	Standard Oil Co.
201594	K. T. N. F.	St. s.	1	0	ATLANTIC.....	129	87	81.7	20.5	9.9	1904	do.....	Philadelphia, Pa....	Atlantic Refining Co.
201603	K. T. N. G.	*Sch.	1	3	Molino.....	951	845	193.6	35.0	17.6	1903	Noank, Conn.....	do.....	Reading Co.
201604	K. T. N. H.	*Sch.	1	3	Worcester.....	625	594	200.0	30.1	12.6	1904	Elkton, Md.....	Baltimore, Md.....	P. Dougherty Co.
201605	K. T. N. M.	Sch.	1	2	Mary P. Mosquito..	85	57	84.5	22.0	9.0	1901	Essex, Mass.....	New York, N. Y....	S. B. Miller & Co.
201630	K. T. N. P.	*Sch.	1	5	John Forsyth.....	2,198	2,067	278.4	47.4	21.5	1904	New London, Conn.	New London, Conn.	Thames Towboat Co.
201637	K. T. N. R.	Sch.	2	5	Dorothy B. Barrett	2,088	1,799	259.5	45.4	25.1	1904	Bath, Me.....	Bath, Me.....	Gardiner G. Deering.
201638	K. T. N. S.	Sch.	2	3	Monterey.....	1,854	1,694	260.0	39.5	24.0	1878	Southampton, Eng.	San Francisco, Cal.	Associated Oil Co.
201645	K. T. N. W.	St. s.	3	2	CAPTAIN A. F. LUCAS.	4,188	3,252	360.0	50.0	21.5	1904	Richmond, Va.....	do.....	Standard Oil Co.

SEAGOING VESSELS, ARRANGED IN THE ORDER OF SIGNAL LETTERS—Continued.

[Steel vessels in SMALL CAPITALS, iron vessels in *italics*.]

Official No.	Signal letters.	Hlg.	Decks.	Masts.	Name of vessel.	Gross tonnage.	Net tonnage.	Length.	Breadth.	Depth.	When built.	Where built.	Home port (where permanent document issues).	Name of managing or principal owner.
								<i>Feet.</i>	<i>Feet.</i>	<i>Feet.</i>				
201655	K. T. P. C.	Sch.	2	4	Alice May Davenport	1,144	952	194.6	39.4	18.3	1905	Bath, Me.	Bath, Me.	James B. Drake & Sons.
201658	K. T. P. F.	Sch.	1	4	George F. Scannell	500	475	169.2	36.5	13.3	1904	Mystic, Conn.	New York, N. Y.	Edward H. Jones.
162281	K. T. P. G.	St. s.	1	2	Helen P. Drew	286	178	134.6	32.2	10.5	1904	Hoquiam, Wash.	San Francisco, Cal.	L. E. White Lumber Co.
201673	K. T. P. H.	*Sch.	1	4	Cumru	1,780	1,672	256.0	43.0	20.0	1905	Noank, Conn.	Philadelphia, Pa.	Reading Co.
201677	K. T. P. J.	Sch.	1	4	Evelyn W. Hinkley	698	558	179.4	37.1	12.5	1905	Bath, Me.	Portland, Me.	Eleazer W. Clark.
201688	K. T. P. N.	Sch.	1	4	Oreans	751	605	180.0	38.0	13.9	1905	Boston, Mass.	Boston, Mass.	R. R. Freeman.
201689	K. T. P. Q.	Shp.	2	4	MANGA REVA	2,214	2,052	284.5	42.5	24.7	1891	Glasgow, Scot.	New York, N. Y.	Manga Reva Co.
201690	K. T. Q. B.	St. s.	1	0	GEO. F. RANDOLPH	211	144	112.0	23.0	11.2	1905	Baltimore, Md.	Baltimore, Md.	Balto. & Ohio R. R. Co.
105329	K. T. Q. F.	Sch.	1	2	Augusta H. Johnson	65	62	75.5	21.7	7.5	1874	Gloucester, Mass.	New York, N. Y.	Richard Capsey.
3656	K. T. Q. G.	Sch.	1	2	Bertha L. Barker	85	58	80.1	22.7	9.2	1895	Essex, Mass.	do.	John Feney.
136232	K. T. Q. H.	Sch.	1	2	Enma and Helen	94	62	84.7	23.0	9.2	1891	do.	do.	George T. Moon Co.
140819	K. T. Q. J.	Sch.	1	2	Lilla B. Fernald	82	48	81.4	22.5	8.2	1886	Boothbay, Me.	do.	do.
202581	K. T. Q. M.	Sch.	1	2	Juno	119	85	96.0	24.0	10.8	1905	Gloucester, Mass.	Gloucester, Mass.	Gorton-Pew Fisheries Co.
201723	K. T. Q. P.	St. p.	2	2	PROVIDENCE	4,365	2,502	379.4	50.0	18.6	1905	Quincy, Mass.	Fall River, Mass.	New England Navigation Co.
201735	K. T. Q. R.	Sch.	3	4	Governor Powers	1,962	1,579	237.2	44.3	20.8	1905	Rockland, Me.	Boston, Mass.	Lewis K. Thurlow.
201745	K. T. Q. S.	Sch.	1	2	Ethel Mildred	96	62	86.8	22.7	10.6	1905	Essex, Mass.	New York, N. Y.	Alvah W. Haff.
201799	K. T. R. G.	Sch.	1	2	Benjamin M. Wal-	77	53	82.2	22.3	9.1	1905	do.	do.	Wallace & Keeny Co.
201808	K. T. R. M.	*Sch.	1	3	Somerset	629	597	200.0	30.2	12.6	1905	Elkton, Md.	Baltimore, Md.	P. Dougherty Co.
77131	K. T. R. N.	Sch.	1	2	John A. Ericsson	60	57	75.5	20.0	8.4	1894	Essex, Mass.	Savannah, Ga.	G. P. Maggioni.
201825	K. T. R. W.	*Sch.	2	3	South East	868	835	203.0	35.0	18.0	1905	Jacksonville, Fla.	Jacksonville, Fla.	A. G. Cummer.
201861	K. T. S. B.	St. s.	1	2	Sea Foam	339	205	127.0	32.0	10.0	1905	Aberdeen, Wash.	San Francisco, Cal.	Chas. H. Higgins.
201890	K. T. S. D.	*Sch.	2	3	Lewis H. St. John	1,741	1,620	225.4	42.3	23.7	1885	Parrsboro, Nova Scotia.	New York, N. Y.	J. B. King Transportation Co.
201887	K. T. S. F.	*Sch.	1	2	AVONDALE	1,111	1,051	205.5	33.7	17.1	1905	Newburgh, N. Y.	do.	D., L. & W. R. R. Co.
201912	K. T. S. J.	St. s.	2	2	BERWIND	2,589	1,607	288.9	39.3	22.5	1893	Sunderland, Eng.	do.	New York & Porto Rico S. S. Co.
201914	K. T. S. M.	St. s.	1	2	Wasp	563	360	170.6	37.3	13.1	1905	Fairhaven, Cal.	San Francisco, Cal.	Wasp S. S. Co.
201902	K. T. S. N.	St. s.	1	0	Continental	82	55	84.8	17.6	8.0	1905	Port Jefferson, N. Y.	Bridgeport, Conn.	A. B. Benjamin.
201918	K. T. S. P.	Sch.	1	3	Allee P. Turner	192	166	127.0	30.7	0.8	1905	Sharptown, Md.	Stonington, Conn.	L. B. Stanton.
201920	K. T. S. Q.	St. s.	3	2	CHIFFEWA	2,696	2,155	275.9	40.1	19.5	1905	Philadelphia, Pa.	New York, N. Y.	Clyde S. S. Co.
201935	K. T. S. Y.	Sch.	1	4	Camilla May Page	688	567	175.9	36.5	14.2	1905	Bath, Me.	Portland, Me.	Eleazer W. Clark.
201951	K. T. S. W.	Sch.	2	4	Augusta W. Snow	830	671	183.3	36.5	17.1	1905	Brewer, Me.	Bangor, Me.	E. & I. K. Stetson.
201970	K. T. V. C.	St. s.	3	2	ONONDAGA	2,696	2,155	275.9	40.1	19.5	1905	Philadelphia, Pa.	New York, N. Y.	Clyde S. S. Co.
202077	K. T. V. P.	St. s.	2	2	Anvill	363	276	116.0	24.5	16.5	1905	San Francisco, Cal.	Seattle, Wash.	Boston Towboat Co.
202118	K. T. V. R.	Sch.	1	3	Marjorie A. Spencer	421	336	141.7	32.4	11.5	1905	Millbridge, Me.	Bangor, Me.	Henry Lord.
202127	K. T. W. B.	Sch.	1	2	Conqueror	139	104	107.6	25.4	11.4	1905	Essex, Mass.	Gloucester, Mass.	John Chisholm.
202129	K. T. W. C.	St. s.	1	3	Roosevelt	654	445	182.0	35.5	16.2	1905	Verona, Me.	New York, N. Y.	John Arbutick.
202174	K. T. W. F.	St. s.	1	2	WINDBER	2,440	1,820	290.0	40.1	21.9	1889	West Hartlepool, Eng.	Port Townsend, Wash.	Pacific American Fisheries.
202224	K. T. W. J.	St. s.	1	2	Daisy Mitchell	612	395	171.0	37.3	13.1	1905	Fairhaven, Cal.	San Francisco, Cal.	North Coast S. S. Co.
202235	K. T. W. P.	Sch.	1	3	Helvetia	499	425	157.4	36.2	12.8	1905	Rockland, Me.	Rockland, Me.	R. K. Snow
161879	K. T. W. V.	St. s.	1	3	VASCO	298	160	131.0	22.4	10.3	1893	Newcastle, Eng.	New York, N. Y.	New York & Porto Rico S. S. Co.
202313	K. V. B. G.	*Sch.	1	3	WAVERLY	1,000	950	189.5	35.0	17.8	1905	Port Richmond, N. Y.	do.	D., L. & W. R. R. Co.
202377	K. V. B. N.	Sch.	1	4	Charles Whittemore	693	582	177.9	38.2	14.0	1905	Mystic, Conn.	Boston, Mass.	Edwin P. Boggs.
202426	K. V. B. H.	St. s.	1	4	Frances Hyde	739	353	174.0	39.1	12.7	1905	Bath, Me.	New York, N. Y.	George A. Tooker.
202430	K. V. B. S.	St. s.	1	0	Robert W. Johnson	204	138	107.0	22.2	7.8	1905	Noank, Conn.	Perth Amboy, N. J.	Middlesex Transportation Co.
202471	K. V. C. B.	Sch.	2	4	Theoline	681	850	185.0	38.4	18.4	1905	Belfast, Me.	Boston, Mass.	Frank H. McQuesten.
202489	K. V. C. D.	St. s.	1	2	MONOCACY	917	420	158.9	29.1	17.0	1905	Sparrow Point, Md.	Philadelphia, Pa.	Reading Co.
202491	K. V. C. F.	St. s.	3	2	S. V. LUCKENBACH	3,630	2,270	401.0	39.6	21.3	1880	Belfast, Ireland	New York, N. Y.	Edgar F. Luckenbach.
202500	K. V. C. G.	Sch.	1	4	Ruth B. Cobb	620	530	182.6	37.2	13.6	1905	Rockland, Me.	do.	M. V. B. Brewster.
202511	K. V. C. H.	Sch.	1	4	Clara Davis	680	544	178.8	38.6	13.0	1905	Mystic, Conn.	Stonington, Conn.	Atlantic Shipping Co.
202525	K. V. C. J.	Sch.	1	2	Rose Dorothea	147	108	108.7	24.6	12.0	1905	Essex, Mass.	Provincetown, Mass.	Joseph Crowell.
202525	K. V. C. N.	Sch.	1	4	TITON	594	476	173.0	36.2	13.8	1905	Mystic, Conn.	Boston, Mass.	Ralph C. Emery.
202540	K. V. C. P.	St. s.	1	4	John Poulsen	650	423	179.1	39.1	13.5	1905	Everett, Wash.	San Francisco, Cal.	John Poulsen Co.
202576	K. V. C. Q.	*Sch.	1	2	Manfawny	721	623	177.0	35.0	14.2	1905	Noank, Conn.	Philadelphia, Pa.	Reading Co.
202583	K. V. C. W.	Sch.	1	4	Herbert D. Maxwell	772	640	185.9	38.4	14.0	1905	Bath, Me.	Seaford, Del.	William J. Quillin.
202622	K. V. C. Y.	Sch.	1	3	Oregon	343	304	139.1	25.2	9.9	1905	Prosper, Oreg.	Cooe Bay, Oreg.	J. L. Kronenberg.
202631	K. V. D. B.	St. s.	1	0	TRANSFER No. 19	270	183	112.0	36.2	14.0	1905	Philadelphia, Pa.	New Haven, Conn.	New York, New Haven & Hartford R. R. Co.
202634	K. V. D. C.	St. s.	1	0	TRANSFER No. 20	270	183	112.0	26.2	14.0	1905	do.	do.	do.
202646	K. V. D. F.	Sch.	2	3	Elizabeth Dantzer	424	361	134.0	25.9	15.4	1867	Glasgow, Scot.	Gulfport, Miss.	L. N. Dantzer Lumber Co.
202662	K. V. D. H.	*Sch.	1	2	Tulpehoeken	721	623	177.0	35.0	14.2	1905	Noank, Conn.	Philadelphia, Pa.	Reading Co.
200620	K. V. D. J.	St. s.	2	0	INDIANAPOLIS	765	520	180.0	32.0	18.6	1904	Toledo, Ohio	Pt. Townsend, Wash.	Tacoma, Seattle, Everett Route.
202680	K. V. D. L.	Sch.	1	3	Joseph P. Cooper	315	288	150.4	28.2	10.2	1905	Sharptown, Md.	Crisfield, Md.	J. F. Beauchamp.
202681	K. V. D. M.	St. s.	1	2	Ravall	998	777	186.2	33.1	14.8	1905	Fairhaven, Cal.	New York, N. Y.	Ravall S. S. Co.
202688	K. V. D. N.	St. s.	1	2	SPYAY	283	159	126.6	22.0	12.9	1905	Quincy, Mass.	Boston, Mass.	Hay State Fishing Co.
202687	K. V. D. P.	St. s.	1	2	J. B. Stetson	837	521	181.0	39.4	13.4	1905	Winslow, Wash.	San Francisco, Cal.	E. S. Hleka.
202699	K. V. D. Q.	Sch.	1	4	Robert P. Murphy	667	572	175.3	37.1	13.5	1905	Bath, Me.	Bath, Me.	Samuel R. Percy.
202701	K. V. D. R.	*Sch.	1	2	Tamanend	721	623	177.0	35.0	14.2	1905	Noank, Conn.	Philadelphia, Pa.	Reading Co.

SEAGOING VESSELS, ARRANGED IN THE ORDER OF SIGNAL LETTERS—Continued.

[Steel vessels in SMALL CAPITALS, Iron vessels in *italics*.]

Official No.	Signal letters.	Rtg.	Decrs.	Masts.	Name of vessel.	Gross tonnage.	Net tonnage.	Length.	Breadth.	Depth.	When built.	Where built.	Home port (where permanent document issues).	Name of managing or principal owner.
202715	K. V. D. S.	Sch.	1	3	Harrison T. Beacham	299	266	143.0	29.0	9.0	1905	Baltimore, Md.	Baltimore, Md.	Harrison T. Beacham.
202751	K. V. D. W.	St. s.	1	0	BERNARDSVILLE	181	123	93.7	24.0	11.1	1906	Port Richmond, N. Y.	New York, N. Y.	H. L. & W. R. R. Co.
202743	K. V. F. B.	St. s.	1	2	Thomas L. Wand	657	413	174.0	38.0	12.3	1906	Aberdeen, Wash.	San Francisco, Cal.	Olson & Mahony.
202752	K. V. F. D.	St. s.	2	2	<i>Hionian</i>	2,921	1,819	340.0	37.3	27.2	1880	Middlesbro, Eng.	do	Matson Navigation Co.
202753	K. V. F. G.	St. s.	1	0	HUGH L. BOND, JR.	212	144	112.0	23.1	11.2	1906	Baltimore, Md.	Baltimore, Md.	Baltimore & Ohio R. Co.
202801	K. V. F. L.	St. s.	2	2	MASSAPEQUA	3,193	2,386	314.6	42.7	26.0	1833	Sunderland, Eng.	New York, N. Y.	New York & Porto Rico S. S. Co.
202806	K. V. F. M.	St. s.	1	2	Yosemite	827	525	193.0	40.0	15.3	1906	Fairhaven, Cal.	San Francisco, Cal.	Yosemite S. S. Co.
202810	K. V. F. P.	*Sch.	1	2	Pocopson	721	623	177.0	35.0	14.2	1906	Noank, Conn.	Philadelphia, Pa.	Reading Co.
202848	K. V. F. S.	Sch.	2	3	Isabel H. Wiley	776	611	160.3	37.3	17.3	1906	Bath, Me.	Bath, Me.	James H. Drake & Sons.
202856	K. V. F. W.	St. s.	1	0	RIVERSIDE	300	204	118.1	25.0	8.7	1906	Port Richmond, N. Y.	New York, N. Y.	Health Department, New York.
3922	K. V. G. C.	Sch.	1	2	Bortha and Pearl	114	77	95.5	24.8	9.8	1902	Gloucester, Mass.	Greenport, N. Y.	Charles T. Brooks.
100750	K. V. G. D.	Ga. s.	1	2	Irene and May	91	53	89.8	22.6	9.0	1901	Essex, Mass.	New York, N. Y.	John R. Ericsson.
202929	K. V. G. R.	Sch.	1	2	Notseman	90	53	88.5	22.6	10.4	1906	do	do	Wallace & Kenney Co.
202921	K. V. G. S.	St. s.	1	2	<i>Pilot</i>	229	166	136.0	22.8	13.0	1871	Buffalo, N. Y.	Pensacola, Fla.	Pilots' Association.
202939	K. V. G. T.	St. s.	2	2	PEQUONNOCK	2,030	1,986	275.7	45.1	16.7	1906	Chester, Pa.	New London, Conn.	New England Navigation Co.
202845	K. V. G. W.	St. s.	1	2	MANHATTAN	291	134	129.3	24.1	14.0	1906	Philadelphia, Pa.	Portland, Me.	New England Fish Co.
203001	K. V. H. F.	St. p.	1	2	SOUTH SHORE	374	510	200.0	32.5	11.5	1906	Quincy, Mass.	Boston, Mass.	Nantasket Beach Steamboat Co.
203022	K. V. H. P.	St. s.	1	2	Quinnant	582	426	169.0	38.0	12.1	1906	Aberdeen, Wash.	San Francisco, Cal.	Quinnault S. S. Co.
203028	K. V. H. R.	*Sch.	1	2	MAGNOLIA	681	663	171.0	31.0	15.0	1906	Camden, N. J.	Port Arthur, Tex.	Texas Co.
203045	K. V. H. T.	St. s.	1	2	Tiverton	557	336	155.0	36.0	12.7	1906	Hoquiam, Wash.	San Francisco, Cal.	Tiverton Co.
202367	K. V. J. D.	Sch.	1	2	Thomas S. Gorton	140	92	106.6	25.4	11.5	1905	Essex, Mass.	Gloucester, Mass.	Gorton-Pew Fisheries Co.
203069	K. V. J. L.	Sch.	1	3	Sawyer Brothers	347	276	129.6	32.3	10.3	1906	Millbridge, Me.	Machias, Me.	P. A. Calor.
203116	K. V. J. R.	St. s.	4	2	MEXICO	6,207	3,826	400.0	50.2	17.5	1906	Philadelphia, Pa.	New York, N. Y.	New York and Cuba Mail S. S. Co.
203122	K. V. J. W.	Sch.	1	3	Fannie Prescott	404	316	142.4	36.0	11.2	1906	Stonington, Conn.	Stonington, Conn.	Atlantic Shipping Co.
203149	K. V. L. C.	Sch.	2	4	John D. Colwell	1,042	946	191.6	39.2	12.1	1906	Rockland, Me.	Boston, Mass.	J. S. Donnell.
203181	K. V. L. J.	St. s.	1	0	P. R. R. No. 5	186	126	92.0	24.0	11.8	1906	Sparrow Point, Md.	New York, N. Y.	Penna. R. R. Co.
203157	K. V. L. P.	*Sch.	1	2	Pittston	466	440	150.0	30.0	14.0	1906	Sharptown, Md.	do	Pennsylvania Coal Co.
203183	K. V. L. Q.	St. s.	1	1	Gosnold	181	99	103.0	24.3	9.4	1906	Noank, Conn.	New Bedford, Mass.	New Bedford Tow-boat Co.
203192	K. V. L. S.	St. s.	1	3	Svea	618	370	174.0	38.2	13.3	1906	Fairhaven, Cal.	San Francisco, Cal.	Henry Wilson.
203205	K. V. M. C.	St. s.	1	0	P. R. R. No. 10	186	126	92.0	24.0	11.8	1906	Sparrow Point, Md.	New York, N. Y.	Penna. R. R. Co.
203214	K. V. M. D.	Sch.	1	2	Mesina	148	148	94.5	27.0	9.2	1906	Tomkins Cove, N. Y.	do	New York and Cuba Mail S. S. Co.
203224	K. V. M. F.	St. s.	1	0	P. R. R. No. 14	186	126	92.0	24.0	11.8	1906	Sparrow Point, Md.	do	Penna. R. R. Co.
203235	K. V. M. L.	St. s.	1	1	Phny Fisk	156	106	85.9	27.0	10.6	1906	Tomkins Cove, N. Y.	do	Charles A. McCaffrey.
202752	K. V. M. P.	Sch.	1	2	Athlete	132	96	107.4	25.0	11.6	1906	Essex, Mass.	Gloucester, Mass.	Gorton-Pew Fisheries Co.
203304	K. V. N. F.	*Sch.	1	2	Neshamny	721	623	177.0	35.0	14.2	1906	Noank, Conn.	Philadelphia, Pa.	Reading Co.
203321	K. V. N. G.	St. s.	1	2	L. B. Shaw	330	205	162.0	23.2	10.5	1906	Wilmington, Del.	Greenport, N. Y.	Noptima Fishing Co.
203328	K. V. N. J.	St. s.	1	2	Tamalpais	574	422	165.2	36.0	13.0	1906	Hoquiam, Wash.	San Francisco, Cal.	E. K. Wood Lumber Co.
203337	K. V. N. L.	St. s.	1	0	GENERAL G. M. SOBREL	169	115	92.0	21.5	10.8	1906	Chester, Pa.	New York, N. Y.	Ocean S. S. Co.
203366	K. V. N. M.	St. s.	1	0	AURORA	234	159	98.0	25.0	12.0	1906	Camden, N. J.	do	Lehigh Valley Tpn. Co.
203387	K. V. N. R.	St. s.	1	0	P. J. T. Co. No. 7	197	134	101.1	25.0	12.0	1906	Noank, Conn.	do	Port Johnston Towing Co.
203422	K. V. N. S.	St. s.	2	2	RALEIGH	1,185	805	222.5	33.0	21.3	1906	Sparrow Point, Md.	Baltimore, Md.	Baltimore Steam Packet Co.
203423	K. V. N. T.	Sch.	2	4	Ellsha Atkins	1,259	1,049	202.0	40.9	21.1	1906	Bath, Me.	Bath, Me.	Gardner G. Deering Co.
203425	K. V. N. W.	St. s.	3	2	KATAHDIN	2,696	2,155	275.0	40.1	19.5	1906	Philadelphia, Pa.	New York, N. Y.	Clyde S. S. Co.
107214	K. V. P. B.	Sch.	1	2	Altair	66	56	72.0	21.2	8.0	1899	Pt. Townsend, Wash.	San Francisco, Cal.	Governor of Tutuila.
203447	K. V. P. D.	*Sch.	1	2	Cacoosing	721	623	177.0	35.0	14.2	1906	Noank, Conn.	Philadelphia, Pa.	Reading Co.
203448	K. V. P. F.	St. s.	1	2	Raymond	595	350	182.4	38.0	13.0	1906	Prosper, Ore.	San Francisco, Cal.	Sutton & Christenson.
203452	K. V. P. G.	St. s.	1	2	Casco	543	298	160.8	36.4	12.6	1906	Marshfield, Ore.	do	Swayne & Hoyt.
203469	K. V. P. H.	*Sch.	1	3	NUMBER TWENTY-FOUR	1,566	1,520	227.0	38.1	19.6	1906	Camden, N. J.	Baltimore, Md.	Consolidation Coal Co.
203502	K. V. P. J.	St. s.	1	2	Delhi	986	582	227.4	39.2	16.6	1906	Winstow, Wash.	New York, N. Y.	Pacific Const Co.
203508	K. V. P. M.	St. s.	1	3	Hoquiam	644	440	174.0	38.2	13.3	1906	Fairhaven, Cal.	San Francisco, Cal.	Nelson Andrews.
203530	K. V. P. R.	Sch.	1	3	James T. Maxwell, jr.	589	481	165.4	36.1	12.9	1906	Millbridge, Me.	New York, N. Y.	A. H. Hull S. S. Co.
203545	K. V. P. T.	*Sch.	1	3	NUMBER TWENTY-FIVE	1,566	1,520	227.0	38.1	19.6	1906	Camden, N. J.	Baltimore, Md.	Consolidation Coal Co.
203547	K. V. P. W.	St. s.	1	0	EDMUND MORAN	102	70	72.5	20.1	8.4	1906	Philadelphia, Pa.	New York, N. Y.	Moran Towing and Transportation Co.
203534	K. V. Q. B.	St. s.	1	2	Washington	539	367	159.0	35.3	12.4	1906	Seattle, Wash.	San Francisco, Cal.	Olson & Mahony.
203577	K. V. Q. C.	Sch.	2	4	Pendleton Sisters	999	879	207.6	38.4	19.8	1906	Hellast, Me.	New York, N. Y.	Fields S. Pendleton
203581	K. V. Q. G.	Sch.	1	3	Herbert May	384	318	140.0	33.4	10.4	1906	Phippsburg, Mo.	Portland, Me.	Rufus Deering Co.
203583	K. V. Q. H.	St. s.	1	2	GYPSUM KING	681	331	151.9	29.6	18.2	1906	Pt. Richmond, N. Y.	New York, N. Y.	J. H. King Transportation Co.

SEAGOING VESSELS, ARRANGED IN THE ORDER OF SIGNAL LETTERS—Continued.

[Steel vessels in SMALL CAPITALS, Iron vessels in *italics*.]

Official No.	Signal letters.	Rtg.	Decks.	Masts.	Name of vessel.	Gross tonnage.	Net tonnage.	Length.	Breadth.	Depth.	When built.	Where built.	Home port (where permanent document issues).	Name of managing or principal owner.
								<i>Feet.</i>	<i>Feet.</i>	<i>Feet.</i>				
203584	K. V. Q. J.	St. s.	1	2	GOVERNOR COHR.⊙	2,522	1,556	289.1	54.0	18.9	1906	Chester, Pa.	Boston, Mass.	Eastern S. S. Corporation.
203594	K. V. Q. N.	St. s.	1	1	NEW YORK CENTRAL No. 5.	410	278	100.4	30.5	11.5	1906	Pt. Richmond, N. Y.	New York, N. Y.	N. Y. C. & H. R. R. R. Co.
203445	K. V. Q. S.	St. s.	1	0	Princess.	151	103	107.0	22.2	10.7	1906	Baltimore, Md.	Bath, Me.	Knickerbocker Steam Towing Co.
203616	K. V. Q. T.	Sch.	3	4	Northland.	2,047	1,568	242.2	44.1	22.0	1906	Rockland, Me.	Rockland, Me.	Northern Maine Power Packet Co.
203702	K. V. Q. W.	St. s.	1	2	Jim Butler.	642	343	180.0	38.0	12.6	1906	Aberdeen, Wash.	New York, N. Y.	Olson & Mahony S. S. Co.
203821	K. V. R. C.	St. s.	2	2	SATILLA.	2,667	2,044	300.0	41.0	25.8	1906	Quincy, Mass.	do.	Atlantic, Gulf & West Indies S. S. Lines.
203629	K. V. R. D.	St. s.	2	3	W. S. PORTER.⊙	4,901	3,524	385.0	49.7	28.9	1906	Newport News, Va.	San Francisco, Cal.	Associated Oil Co.
203637	K. V. R. G.	St. s.	1	2	WATUPPA.	190	129	105.0	32.1	11.7	1906	Pt. Richmond, N. Y.	Fall River, Mass.	Staples Tpn. Co.
203647	K. V. R. H.	St. s.	1	1	Comport.	180	122	96.4	30.4	9.7	1906	Tottenville, N. Y.	New York, N. Y.	New York & Cuba Mail S. S. Co.
203681	K. V. R. L.	St. s.	3	2	MOMUS.⊙	6,878	4,326	410.0	53.2	25.6	1906	Philadelphia, Pa.	do.	Southern Pacific Co.
203787	K. V. R. N.	Sch.	1	2	John T. Donohue.	630	590	199.0	32.1	11.7	1906	Elkton, Md.	Wilmington, Del.	Eastern Transp. Co.
107228	K. V. R. S.	St. s.	1	2	ARAGON.	1,450	1,072	247.7	42.6	14.8	1896	Wyandotte, Mich.	New York, N. Y.	Atlantic Coast Lumber Corporation.
203715	K. V. R. T.	Sch.	3	6	Alice M. Lawrence.	3,132	2,230	305.1	48.2	22.6	1906	Bath, Me.	Portland, Me.	Elezzer W. Clark.
127440	K. V. R. W.	St. s.	2	0	CHIFFEWA.⊙	996	677	200.0	34.4	19.8	1900	Toledo, Ohio.	Pt. Townsend, Wash.	Tacoma, Seattle, Everett Route.
100730	K. V. S. B.	St. s.	2	2	IROQUOIS.⊙	1,169	795	214.0	34.4	21.2	1901	do.	do.	International S. S. Co.
161078	K. V. S. C.	St. s.	1	3	Katahdin.	1,380	1,103	239.1	38.0	14.0	1895	West Bay City, Mich.	New York, N. Y.	Atlantic Coast Lumber Corporation.
200151	K. V. S. D.	St. s.	1	2	MELVILLE DOLLAR.	1,214	921	220.0	39.3	13.7	1903	St. Clair, Mich.	San Francisco, Cal.	Dollar S. S. Line.
203747	K. V. S. F.	St. s.	1	2	Daisy Freeman.	613	436	173.5	38.6	13.3	1906	Fairhaven, Cal.	do.	Daisy Freeman S. S. Co.
203766	K. V. S. J.	St. s.	1	0	POCOMOKE.	293	199	125.0	25.0	12.6	1906	Camden, N. J.	Philadelphia, Pa.	N. Y., Phila. & Norfolk R. R. Co.
203770	K. V. S. L.	St. s.	2	2	OGEECHEE.	2,667	2,039	300.0	41.0	25.8	1906	Quincy, Mass.	New York, N. Y.	Atlantic, Gulf & West Indies S. S. Lines.
203772	K. V. S. M.	St. s.	1	1	Knickerbocker.	310	192	130.0	32.9	10.0	1907	Noank, Conn.	do.	New York & Hastings Steamboat Co.
111443	K. V. S. Q.	St. s.	1	0	RADIANT.	81	55	74.0	18.0	9.0	1903	Philadelphia, Pa.	Philadelphia, Pa.	Atlantic Refining Co.
203782	K. V. S. R.	St. s.	1	0	INDUSTRY.	163	111	87.0	23.6	12.0	1906	Pt. Richmond, N. Y.	New York, N. Y.	Havemeyers & Elder.
203791	K. V. S. T.	St. s.	4	2	HAVANA.⊙	6,391	3,963	413.0	50.2	17.5	1907	Philadelphia, Pa.	do.	New York and Cuba Mail S. S. Co.
203795	K. V. S. W.	St. s.	3	2	TUSCAN.⊙	2,415	1,642	275.5	42.1	18.0	1907	Sparrow Point, Md.	Boston, Mass.	Boston and Philadelphia S. S. Co.
203805	K. V. T. B.	St. s.	1	2	WYOMING.	383	270	140.0	26.8	15.5	1906	Port Richmond, N. Y.	Perth Amboy, N. J.	Lehigh Valley Transportation Co.
203808	K. V. T. C.	St. s.	1	2	Florence Ward.	266	152	105.9	24.4	14.2	1907	Fairhaven, Cal.	New York, N. Y.	Commerel Pacific Cable Co.
203811	K. V. T. D.	St. s.	2	2	DELAWARE.	1,907	1,382	250.5	40.0	25.0	1907	Wilmington, Del.	do.	Clyde S. S. Co.
203813	K. V. T. F.	St. s.	4	2	PRESIDENT.⊙	5,218	2,393	391.9	48.2	19.7	1907	Camden, N. J.	do.	Pacific Coast Co.
203820	K. V. T. G.	Sch.	1	4	Jacksonville.	620	547	179.4	35.2	13.8	1906	Jacksonville, Fla.	Jacksonville, Fla.	Arthur G. Cummer.
203826	K. V. T. H.	St. s.	1	2	Salutation.	184	125	107.5	22.5	11.0	1907	Camden, N. J.	Philadelphia, Pa.	Charles L. Walker.
203846	K. V. T. M.	St. s.	1	0	EL CHICO.	152	103	81.5	21.2	12.6	1907	Wilmington, Del.	New York, N. Y.	Southern Pacific Co.
203847	K. V. T. N.	St. s.	1	0	EL TORO.	265	160	106.5	24.0	14.6	1907	do.	New Orleans, La.	Bisso Towboat Co.
203856	K. V. T. R.	St. s.	2	2	OSSAHAW.	2,667	2,043	300.0	41.0	25.8	1907	Quincy, Mass.	New York, N. Y.	Atlantic, Gulf & West Indies S. S. Lines.
203859	K. V. T. S.	St. s.	1	2	Helene.	672	307	172.1	38.0	13.2	1906	Hoquiam, Wash.	San Francisco, Cal.	Enif T. Kruse.
203860	K. V. T. W.	St. s.	1	2	Helen M. Field.	321	218	133.8	28.3	12.3	1904	Essex, Mass.	New York, N. Y.	John Arbuckle.
203894	K. V. W. D.	St. s.	1	2	Temple E. Dorr.	720	453	176.4	38.0	12.3	1907	Hoquiam, Wash.	San Francisco, Cal.	Hicks-Hauptman S. S. Co.
203905	K. V. W. F.	St. s.	2	3	Jacob Luckenbach.	2,793	1,744	310.0	40.0	29.6	1881	Sunderland, Eng.	New York, N. Y.	Edgar F. Luckenbach.
203923	K. V. W. H.	St. s.	2	2	SUN.⊙	4,836	3,501	382.0	49.9	29.0	1907	Newport News, Va.	Philadelphia, Pa.	Sun Co.
203925	K. V. W. J.	St. s.	2	2	PAWNEE.	1,907	1,382	250.5	40.0	25.0	1907	Wilmington, Del.	New York, N. Y.	Clyde S. S. Co.
203928	K. V. W. L.	St. s.	1	2	Wellesley.	709	430	186.3	38.0	13.8	1907	Prosper, Ore.	San Francisco, Cal.	Wellesley Co.
203936	K. V. W. N.	St. s.	1	2	IRVINGTON.	398	270	140.0	28.8	15.5	1907	Port Richmond, N. Y.	Perth Amboy, N. J.	Lehigh Valley Transportation Co.
203953	K. V. W. P.	St. s.	2	2	Ocmulgee.	2,667	2,042	300.0	41.0	25.8	1907	Quincy, Mass.	New York, N. Y.	Atlantic, Gulf & West Indies S. S. Lines.
203965	K. V. W. Q.	St. s.	2	2	F. J. Luckenbach.	2,564	1,615	282.4	38.7	25.7	1886	Sunderland, Eng.	do.	Edgar F. Luckenbach.
203969	K. V. W. T.	St. s.	1	2	MACHIGONNE.	425	289	136.5	29.0	9.6	1907	Philadelphia, Pa.	Portland, Me.	Casco Bay & Harpswell Lines.
203971	K. W. B. C.	St. s.	1	2	MEXICAN.	8,579	5,598	472.3	57.2	32.3	1907	San Francisco, Cal.	New York, N. Y.	American - Hawaiian S. S. Co.
203972	K. W. B. D.	St. s.	3	0	COLUMBIA.⊙	2,582	1,673	269.0	46.0	14.8	1907	Camden, N. J.	Baltimore, Md.	Chesapeake S. S. Co.
203988	K. W. B. H.	St. s.	2	2	RELIEF.⊙	828	563	184.6	30.2	20.6	1907	Wilmington, Del.	New York, N. Y.	Merritt & Chapman Derrick and Wrecking Co.
203899	K. W. B. L.	St. s.	1	0	Pejepscot.	142	79	102.0	24.2	12.3	1907	South Portland, Me.	Bath, Me.	Sagadahoc Towing Co.
204012	K. W. B. M.	St. s.	2	0	MASSACHUSETTS.⊙	4,779	2,575	375.0	52.2	30.2	1907	Philadelphia, Pa.	Boston, Mass.	Eastern S. S. Corporation.

SEAGOING VESSELS, ARRANGED IN THE ORDER OF SIGNAL LETTERS—Continued.

[Steel vessels in SMALL CAPITALS, Iron vessels in *italics*.]

Official No.	Signal letters.	Rtg.	Decks.	Masts.	Name of vessel.	Gross tonnage.	Net tonnage.	Length.	Breadth.	Depth.	W h e n built.	Where built.	Home port (where permanent document issues.)	Name of managing or principal owner.
								Feet.	Feet.	Feet.				
204018	K.W.B.N.	St.s.	3	2	ANTILLES.....⊙	6,878	4,326	410.0	53.2	25.6	1907	Philadelphia, Pa.	New York, N. Y.	Southern Pacific Co.
204026	K.W.B.P.	St.s.	1	0	PACKERTON.....	450	292	100.2	30.4	11.4	1907	Port Richmond, N. Y.	do.	Lehigh Valley Transportation Co.
204036	K.W.B.Q.	Sch.	1	4	Albert W. Robinson.	498	423	163.0	34.7	12.0	1907	Sharptown, Md.	Crisfield, Md.	E. G. Bennett.
204047	K.W.B.R.	St.s.	1	2	YALE.....⊙	3,731	2,312	376.0	61.3	20.2	1906	Chester, Pa.	New York, N. Y.	Metropolitan S. S. Co.
204087	K.W.C.G.	St.s.	1	2	CAMDEN.....⊙	2,153	1,143	320.5	40.0	16.1	1907	Bath, Me.	Boston, Mass.	Eastern S. S. Corporation.
204088	K.W.C.H.	*Sch.	1	2	S. T. Co. No. 2.....	526	430	148.5	36.0	12.2	1907	do.	Bath, Me.	Sagadahoc Towing Co.
204110	K.W.C.L.	St.s.	1	2	Daniel Kern.....	297	112	153.2	26.0	11.5	1879	Baltimore, Md.	Portland, Ore.	Columbia Contract Co.
204125	K.W.C.N.	Sch.	3	5	Fannie Palmer.....	2,233	1,726	263.7	45.0	21.3	1907	Bath, Me.	Boston, Mass.	Palmer fleet.
204138	K.W.C.P.	Sch.	1	3	Antoinette.....	299	245	132.5	33.3	8.9	1907	Phippsburg, Me.	Portland, Me.	Rufus Deering Co.
204160	K.W.D.B.	St.s.	4	2	SARATOGA.....⊙	6,391	3,963	413.0	50.2	17.5	1907	Philadelphia, Pa.	New York, N. Y.	New York and Cuba Mail S. S. Co.
204200	K.W.D.L.	St.s.	2	0	NEW HAVEN.....⊙	2,930	1,980	275.7	45.1	16.7	1907	Chester, Pa.	New London, Conn.	New England Navigation Co.
204224	K.W.D.M.	*Sch.	1	2	Smyrna.....	741	626	181.3	35.1	14.2	1907	Bath, Me.	New York, N. Y.	New York, Ontario & Western Rwy. Co.
204233	K.W.D.N.	St.s.	1	0	BOOTHBAY.....	334	224	126.0	33.0	10.0	1907	Philadelphia, Pa.	Boston, Mass.	Eastern S. S. Corporation.
204242	K.W.D.P.	St.s.	2	0	MARYLAND.....	1,309	827	240.5	40.1	14.1	1907	Sparrow Point, Md.	Philadelphia, Pa.	N. Y., Phila. & Norfolk R. R. Co.
204256	K.W.D.R.	St.s.	3	2	CREOLE.....⊙	6,754	4,302	407.0	53.0	26.7	1907	Quincy, Mass.	New York, N. Y.	Southern Pacific Co.
204263	K.W.D.S.	Sch.	1	2	Clintonia.....	147	105	109.0	25.1	11.9	1907	Gloucester, Mass.	Gloucester, Mass.	Orlando Merchant.
204264	K.W.D.T.	St.s.	2	0	BUNKER HILL.....⊙	4,779	2,575	415.0	52.2	30.2	1907	Philadelphia, Pa.	Boston, Mass.	Eastern S. S. Corporation.
204267	K.W.F.B.	St.s.	1	0	ARIOSA.....	262	178	108.0	25.0	10.2	1907	Camden, N. J.	New York, N. Y.	Henry Du Bols Sons Co.
204604	K.W.F.D.	Sch.	1	2	Arethusia.....	157	107	114.0	25.6	12.5	1907	Essex, Mass.	Gloucester, Mass.	Cuningham & Thompson Co.
204277	K.W.F.G.	St.s.	1	2	William H. Murphy	923	673	190.8	39.6	12.6	1907	Hooquiam, Wash.	San Francisco, Cal.	Pacific Lumber Transportation Co.
204278	K.W.F.H.	St.s.	1	3	Yellowstone.....	767	456	188.0	38.2	13.0	1907	Fairhaven, Cal.	do.	Yellowstone S. S. Co.
204294	K.W.F.L.	St.s.	1	2	GWALIA.....	415	282	130.0	27.5	15.9	1907	Philadelphia, Pa.	Boston, Mass.	New England Coal & Lumber Co.
204300	K.W.F.M.	Sch.	1	3	Wavenock.....	325	258	135.9	34.3	9.8	1907	Rockland, Me.	Rockland, Me.	I. L. Snow & Co.
204314	K.W.F.N.	St.s.	4	2	GOVERNOR.....⊙	6,250	2,401	391.9	48.2	19.7	1907	Camden, N. J.	New York, N. Y.	Pacific Coast Co.
204328	K.W.F.P.	St.s.	1	2	Bandon.....	642	350	172.8	39.7	11.0	1907	North Bend, Ore.	San Francisco, Cal.	Oregon Transportation Co.
204405	K.W.F.V.	St.s.	1	0	Hugh Ross.....	119	81	83.0	22.2	10.0	1907	Noank, Conn.	Bangor, Me.	Walter Itoss.
204360	K.W.G.B.	St.s.	1	2	LIZZIE D.....	122	83	77.8	21.0	10.5	1907	Philadelphia, Pa.	Philadelphia, Pa.	J. W. Parson Co.
204365	K.W.G.C.	*Sch.	1	3	Maeringie.....	956	899	193.2	35.0	17.0	1907	Noank, Conn.	do.	Reading Co.
204372	K.W.G.D.	St.s.	1	2	HARVARD.....⊙	3,737	2,317	376.0	61.3	20.2	1906	Chester, Pa.	New York, N. Y.	Metropolitan S. S. Co.
204384	K.W.G.F.	St.s.	1	0	PATCHOGUE.....	190	129	90.5	24.5	11.6	1907	Camden, N. J.	Philadelphia, Pa.	Fidelity Trust Co.
117141	K.W.G.H.	St.s.	1	0	Sea King.....	124	84	95.6	21.8	10.4	1902	Baltimore, Md.	Tampa, Fla.	Tampa Towing and Lighterage Co.
204425	K.W.G.N.	St.s.	1	2	SECURITY.....	397	270	140.5	26.0	15.9	1907	Pt. Richmond, N. Y.	New York, N. Y.	Standard Oil Co.
204436	K.W.G.P.	*Sch.	1	2	Cadosia.....	756	651	180.8	35.1	14.3	1907	Bath, Me.	do.	N. Y., Ontario and Western Ry. Co.
204437	K.W.G.Q.	St.s.	4	2	CITY OF SAVANNAH⊙	5,654	4,370	381.5	49.0	15.8	1907	Chester, Pa.	Savannah, Ga.	Ocean Steamship Co.
204444	K.W.G.S.	St.s.	1	2	OLSON & MAHONY.....	1,497	779	224.3	41.2	20.6	1907	Wilmington, Del.	New York, N. Y.	Olson & Mahony Co.
204445	K.W.G.T.	St.s.	1	2	ST. HELENS.....⊙	1,497	779	224.3	41.2	20.6	1907	do.	San Francisco, Cal.	E. J. Dodge Co.
204464	K.W.H.C.	St.s.	1	2	F. S. Loop.....	794	445	193.0	39.0	13.6	1907	do.	do.	F. S. Loop Co.
204468	K.W.H.D.	St.s.	2	2	SEWARD.....⊙	3,390	2,080	279.2	42.1	32.3	1907	Seattle, Wash.	Pt. Townsend, Wash.	Anska S. S. Co.
204481	K.W.H.F.	St.s.	1	2	Bee.....	662	375	175.5	38.4	12.6	1907	Aberdeen, Wash.	San Francisco, Cal.	Bee Steamship Co.
204497	K.W.H.N.	St.s.	1	2	Howdoin.....	756	448	192.1	38.8	13.8	1907	Prosper, Ore.	do.	Howdoin Co.
204500	K.W.H.P.	St.s.	1	3	Shna-Yak.....	839	452	188.7	39.8	12.8	1907	Winslow, Wash.	do.	George E. Hillings.
204528	K.W.H.Q.	St.s.	2	0	OLD COLONY.....⊙	4,779	2,428	375.0	52.2	30.2	1907	Philadelphia, Pa.	Boston, Mass.	Eastern S. S. Corporation.
204029	K.W.H.R.	*Sch.	1	3	No. 7.....	957	939	185.0	34.3	17.1	1907	Port Richmond, N. Y.	Rockland, Me.	Rockland-Rockport Lumber Co.
204560	K.W.H.S.	*Sch.	1	2	Sidney.....	745	648	180.9	35.1	14.1	1907	Bath, Me.	New York, N. Y.	N. Y., Ontario and Western Rwy. Co.
204579	K.W.H.T.	St.s.	1	3	EVERETT.....	5,107	3,301	373.2	52.7	29.8	1907	Quincy, Mass.	Boston, Mass.	New England Coal and Lumber Co.
204601	K.W.H.V.	St.s.	4	2	COLUMBIAN.....	8,579	5,598	472.3	57.2	32.3	1907	San Francisco, Cal.	New York, N. Y.	American-Hawaiian S. S. Co.
204605	K.W.J.C.	St.s.	1	0	BERN.....	224	152	104.6	24.6	11.8	1907	Philadelphia, Pa.	Philadelphia, Pa.	Reading Co.
204629	K.W.J.F.	St.s.	2	0	FLORIDA.....⊙	2,185	1,486	298.0	45.0	16.1	1907	Sparrow Point, Md.	Baltimore, Md.	Baltimore Steam Packet Co.
204647	K.W.J.H.	St.s.	1	1	NEW ENGLAND.....	417	265	118.0	31.4	11.3	1907	Quincy, Mass.	New London, Conn.	New England Navigation Co.
204656	K.W.J.L.	St.s.	1	2	Grays Harbor.....	659	374	172.0	38.0	12.4	1907	Aberdeen, Wash.	San Francisco, Cal.	Sidden & Christenson.
204658	K.W.J.M.	Sch.	1	4	Dean E. Brown.....	719	621	182.7	38.0	13.7	1907	Rockland, Me.	New Haven, Conn.	Benedict-Manson Marine Co.
204660	K.W.J.N.	St.s.	3	2	BRAZOS.....⊙	6,399	4,077	401.0	54.0	26.3	1907	Newport News, Va.	New York, N. Y.	Mallory S. S. Co.
204685	K.W.J.Q.	St.s.	1	3	Tahoe.....	751	419	179.0	38.2	13.3	1907	Fairhaven, Cal.	San Francisco, Cal.	Nelson Andrews.
204692	K.W.J.R.	*Sch.	1	3	Conewago.....	956	869	193.2	35.0	17.6	1907	Noank, Conn.	Philadelphia, Pa.	Reading Co.

SEAGOING VESSELS, ARRANGED IN THE ORDER OF SIGNAL LETTERS—Continued.

[Steel vessels in SMALL CAPITALS, Iron vessels in *italics*.]

Official No.	Signal letters.	Rtg.	Decks.	Mus. s.	Name of vessel.	Gross tonnage.	Net tonnage.	Length.	Breadth.	Depth.	When built.	Where built.	Home port (where permanent document issues).	Name of managing or principal owner.
								Feet.	Feet.	Feet.				
204693	K. W. J. S.	Sch.	1	3	Frances V. Sawyer..	399	324	144.7	32.2	10.8	1907	Millbridge, Me.....	Boston, Mass.....	Ralph C. Emery.
204695	K. W. J. T.	St. s.	1	1	E. P. Ripley.....	170	91	115.5	24.0	11.6	1907	Marshfield, Oreg....	Kansas City, Mo.....	Atchison, Topeka and Santa Fe R. R. Co.
204717	K. W. J. V.	Sch.	1	3	Horace M. Bickford.	503	445	147.7	33.5	13.7	1907	Phippsburg, Me.....	Boston, Mass.....	Bickford & Co.
204748	K. W. L. B.	St. s.	1	1	S. O. Co. No. 17....	175	119	96.0	23.0	11.2	1907	Baltimore, Md.....	New York, N. Y.....	Standard Oil Co.
204722	K. W. L. C.	Sch.	1	4	Florence M. Belding.	569	492	171.7	35.5	14.5	1907	Portland, Me.....	Newark, N. J.....	F. L. & A. Heldritter.
204724	K. W. L. D.	Sch.	1	2	Edith Silveira.....	86	54	83.0	21.4	10.8	1907	Essex, Mass.....	Boston, Mass.....	Leandro J. Costa, jr.
204704	K. W. L. F.	St. s.	1	1	Breakwater.....	140	95	102.6	22.6	8.3	1907	Milton, Del.....	Wilmington, Del....	Lewes Fisheries Co.
204742	K. W. L. G.	Sch.	3	5	Governor Brooks....	2,628	2,019	280.7	45.8	21.5	1907	Bath, Me.....	Bath, Me.....	Frank A. Small.
204744	K. W. L. H.	St. s.	1	3	MALDEN.....	5,107	3,301	373.2	52.7	29.8	1907	Quincy, Mass.....	Boston, Mass.....	New England Coal and Coke Co.
204755	K. W. L. J.	St. s.	1	3	NANN SMITH.....	2,009	1,192	277.0	43.0	17.3	1907	Newport News, Va..	St. Paul, Minn.....	Interocean Transportation Co.
204763	K. W. L. M.	*Sch.	1	3	Wleonsco.....	956	869	193.2	35.0	17.6	1907	Noank, Conn.....	Philadelphia, Pa....	Reading Co.
204764	K. W. L. N.	St. s.	1	1	S. O. Co. No. 18....	175	119	96.0	23.0	11.2	1907	Baltimore, Md.....	New York, N. Y.....	Standard Oil Co.
204800	K. W. L. P.	St. s.	1	2	GOLIAN.....	414	221	134.9	27.1	15.2	1907	Camden, N. J.....	Seattle, Wash.....	Puget Sound Tug Boat Co.
204801	K. W. L. Q.	St. s.	1	2	HERCULES.....	414	221	134.9	26.1	15.5	1907do.....	San Francisco, Cal..	Shipowners and Merchants' Tug Boat Co.
204802	K. W. L. R.	*Sch.	1	2	Severn.....	780	762	206.0	35.3	13.4	1907	Sharptown, Md.....	Baltimore, Md.....	P. Dougherty Co.
204835	K. W. L. S.	St. s.	1	3	GEORGE W. FENWICK.	2,009	1,193	277.0	43.0	17.3	1907	Newport News, Va..	New York, N. Y.....	Fenwick S. S. Co.
204844	K. W. L. T.	*Sch.	1	3	Cocalco.....	956	869	193.2	35.0	17.6	1907	Noank, Conn.....	Philadelphia, Pa....	Reading Co.
204848	K. W. L. V.	St. s.	1	3	MELROSE.....	5,107	3,301	373.2	52.7	29.8	1907	Quincy, Mass.....	Boston, Mass.....	New England Coal and Coke Co.
204919	K. W. M. B.	St. s.	1	2	Caspar.....	648	362	175.1	38.3	12.4	1907	Aberdeen, Wash....	San Francisco, Cal..	Caspar Lumber Co.
204860	K. W. M. D.	St. s.	1	1	S. O. Co. No. 19....	175	119	96.0	23.0	11.2	1908	Baltimore, Md.....	New York, N. Y.....	Standard Oil Co.
204865	K. W. M. F.	Sch.	1	4	Bertha L. Downs....	716	606	175.4	37.1	14.2	1908	Bath, Me.....	New Haven, Conn...	Benedict-Manson Marine Co.
204866	K. W. M. G.	St. s.	2	2	ALTAMAHA.....	2,667	2,046	300.0	41.0	25.8	1908	Quincy, Mass.....	New York, N. Y.....	Atlantic, Gulf & West Indies S. S. Lines.
204889	K. W. M. J.	Ga. s.	1	0	CONTRA COSTA.....	832	497	190.1	37.2	13.3	1908	San Francisco, Cal..	San Francisco, Cal..	Standard Oil Co.
204900	K. W. M. L.	St. s.	1	2	San Jacinto.....	614	352	160.3	36.9	12.0	1908	Hoquiam, Wash....do.....	E. K. Wood Lumber Co.
81050	K. W. M. N.	St. s.	2	3	William Chisholm..	1,581	1,246	246.6	36.9	19.4	1884	Cleveland, Ohio....	New York, N. Y.....	Seaboard Transportation Co.
204923	K. W. M. P.	St. s.	3	2	MAUNA KEA.....	1,566	940	239.3	36.2	16.7	1908	San Francisco, Cal..	Honolulu, Hawaii..	Inter-Island Steam Navigation Co., Ltd.
204955	K. W. M. R.	St. s.	2	3	LURLINE.....	5,928	3,725	412.8	53.1	29.2	1908	Newport News, Va..	San Francisco, Cal..	Matson Navigation Co.
204974	K. W. M. S.	St. s.	1	2	ONTARIO.....	415	282	134.9	27.1	15.2	1908	Camden, N. J.....	New York, N. Y.....	N. Y., Ontario and Western Rwy. Co.
204975	K. W. M. T.	St. s.	1	2	WESTERN.....	415	282	134.9	27.1	15.2	1908do.....do.....	Do.
205002	K. W. N. B.	St. s.	1	2	Katherine.....	531	292	160.4	36.0	12.5	1908	Fairhaven, Cal....	San Francisco, Cal..	Redwood Steamship Co.
205024	K. W. N. D.	Sch.	3	6	Edward J. Lawrence	3,350	2,483	320.2	50.0	23.9	1908	Bath, Me.....	Portland, Me.....	Eleazer W. Clark.
205039	K. W. N. G.	St. s.	3	2	ISTHMIAN.....	5,404	3,463	383.3	50.0	26.2	1908	San Francisco, Cal..	New York, N. Y.....	American - Hawaiian Steamship Co.
205040	K. W. N. H.	St. s.	2	3	OKLAHOMA.....	5,853	3,795	419.0	55.2	28.8	1908	Camden, N. J.....	Port Arthur, Tex....	Gulf Refining Co.
205041	K. W. N. J.	St. s.	1	2	Shasta.....	878	517	132.3	41.0	14.0	1908	Hoquiam, Wash....	San Francisco, Cal..	E. K. Wood Lumber Co.
205045	K. W. N. L.	*Sch.	1	3	Cleona.....	956	869	193.2	35.0	17.6	1908	Noank, Conn.....	Philadelphia, Pa....	Reading Co.
205052	K. W. N. M.	St. s.	1	2	STANLEY DOLLAR.	1,838	955	240.0	41.0	20.0	1908	Seattle, Wash.....	San Francisco, Cal..	Dollar S. S. Line.
205053	K. W. N. P.	St. s.	1	3	Willapa.....	752	433	178.5	40.0	33.3	1908	Raymond, Wash....do.....	Sudden & Christenson.
205054	K. W. N. R.	St. s.	1	2	Fairhaven.....	751	437	185.5	38.0	14.0	1908	North Bend, Oreg..do.....	Fairhaven Co.
205055	K. W. N. R.	St. s.	1	1	NORTLAND.....	697	369	140.0	27.0	14.5	1908	Seattle, Wash.....	Ketchikan, Alaska..	Northland S. S. Co.
205044	K. W. N. S.	St. s.	1	1	NORTLAND.....	697	369	140.0	27.0	14.5	1908	Seattle, Wash.....	Ketchikan, Alaska..	Northland S. S. Co.
205074	K. W. N. V.	*Sch.	1	2	Lansford.....	830	732	180.2	35.0	14.7	1908	Noank, Conn.....	New York, N. Y.....	Lehigh Coal & Navigation Co.
205081	K. W. P. B.	Sch.	1	4	Mary Manson Grueher.	715	599	175.9	37.0	14.1	1908	Bath, Me.....	New Haven, Conn...	Benedict-Manson Marine Co.
205082	K. W. P. C.	St. s.	1	2	Daisy.....	679	379	175.0	38.7	14.0	1908	Bandon, Oreg.....	San Francisco, Cal..	Daisy S. S. Co.
205083	K. W. P. D.	St. s.	1	2	Shoshone.....	646	341	175.6	38.0	12.8	1908	Fairhaven, Cal....do.....	Shoshone S. S. Co.
205095	K. W. P. F.	St. s.	1	2	FALCON.....	1,838	955	240.0	41.0	20.0	1908	Seattle, Wash.....do.....	Charles Nelson Co.
205149	K. W. P. J.	St. p.	2	0	COMMONWEALTH.	5,980	2,500	437.9	55.0	19.3	1908	Philadelphia, Pa....	Fall River, Mass....	New England Navigation Co.
205150	K. W. P. L.	*Sch.	1	2	Hauto.....	830	732	180.2	35.0	14.7	1908	Noank, Conn.....	New York, N. Y.....	Lehigh Coal & Navigation Co.
205174	K. W. P. M.	St. s.	1	2	RIVERSIDE.....	1,838	955	240.0	41.0	20.0	1908	Seattle, Wash.....	San Francisco, Cal..	Charles Nelson Co.
205197	K. W. P. N.	Sch.	2	4	Horatio G. Foss....	846	747	182.0	38.0	17.0	1908	Camden, N. J.....	Boston, Mass.....	Lewis K. Thurlow.
205212	K. W. P. R.	*Sch.	1	2	Tamaqua.....	830	732	180.2	35.0	14.7	1908	Noank, Conn.....	New York, N. Y.....	Lehigh Coal & Navigation Co.
205240	K. W. P. S.	St. s.	1	2	Albatross.....	286	194	127.0	26.1	13.8	1908	Baltimore, Md.....	Baltimore, Md.....	P. Dougherty Co.
205168	K. W. P. T.	St. p.	1	2	Betty Alden.....	775	447	183.4	31.0	11.5	1908	Boston, Mass.....	Boston, Mass.....	Nantasket Beach Steamboat Co.
205272	K. W. Q. B.	St. s.	1	2	Doris.....	725	425	178.5	40.0	13.3	1908	Raymond, Wash....	San Francisco, Cal..	Emil T. Kruse.

SEAGOING VESSELS, ARRANGED IN THE ORDER OF SIGNAL LETTERS—Continued.

[Steel vessels in small capitals, iron vessels in italics.]

Official No.	Signal letters.	Rig.	Decks.	Masts.	Name of vessel.	Gross tonnage.	Net tonnage.	Length.	Breadth.	Depth.	When built.	Where built.	Home port (where permanent document issues).	Name of managing or principal owner.
								<i>Fect.</i>	<i>Fect.</i>	<i>Fect.</i>				
205278	K.W.Q.C.	Sch.	1	3	Calhoun E. Ross....	438	375	160.0	35.2	12.2	1908	Millford, Del.....	Seaford, Del.....	Benjamin S. Con- bourn.
201006	K.W.Q.D.	*Sch.	1	2	Shamokin.....	829	829	193.0	35.2	13.7	1901	Elkton, Md.....	Philadelphia, Pa....	Susquehanna Coal Co.
205311	K.W.Q.F.	St. s.	1	2	SARAH E. McWIL- LIAMS.	294	199	122.3	25.0	14.0	1908	Camden, N. J.....	New York, N. Y....	James McWilliams Towing Line.
205362	K.W.Q.L.	St. s.	2	2	TEXAS.....	5,106	3,746	389.4	52.1	29.1	1908	Newport News, Va.	Port Arthur, Tex....	Texas Co.
205366	K.W.Q.M.	*Sch.	1	2	Easton.....	830	732	180.2	35.0	14.7	1908	Noank, Conn.....	New York, N. Y....	Lehigh Coal & Navi- gation Co.
205438	K.W.Q.P.	St. s.	1	2	Fifield.....	634	440	173.6	39.0	12.1	1908	North Bend, Oreg..	San Francisco, Cal..	Fifield S. S. Co.
205443	K.W.Q.R.	*Sch.	1	2	T. J. Hooper.....	722	697	204.0	35.2	13.5	1908	Sharptown, Md.....	Wilmington, Del....	Eastern Transporta- tion Co.
205480	K.W.Q.S.	*Sch.	1	3	Nesquehoning.....	967	880	195.6	35.0	17.6	1908	Noank, Conn.....	New York, N. Y....	Lehigh Coal & Navi- gation Co.
205508	K.W.Q.V.	*Sch.	1	2	Allentown.....	842	741	183.3	35.0	14.7	1908do.....do.....	Do.
205532	K.W.R.B.	*Sch.	1	3	Greenwood.....	967	880	195.6	35.0	17.6	1908do.....do.....	Do.
205637	K.W.R.C.	St. s.	1	0	POWERFUL.....	176	120	89.4	21.1	12.1	1908	Pt. Richmond, N. Y.do.....	Lehigh Valley Trans- portation Co.
205662	K.W.R.D.	Sch.	1	2	John J. Fallon.....	125	77	163.0	21.0	12.0	1908	Essex, Mass.....	Boston, Mass.....	John J. Fallon.
205675	K.W.R.F.	*Sch.	1	2	Potomac.....	823	772	203.4	35.0	13.6	1908	Elkton, Md.....	Baltimore, Md.....	F. Dougherty Co.
205707	K.W.R.G.	Sch.	1	3	Frank Brainerd.....	254	198	123.4	30.9	8.7	1908	Rockland, Me.....	Hartford, Conn.....	Frank Brainerd.
205708	K.W.R.H.	Sch.	1	4	Lewiston.....	814	711	190.5	39.3	14.9	1908do.....	Boston, Mass.....	Lewis K. Thurlow.
205723	K.W.R.I.	St. s.	3	3	MOHAWK.....	4,623	3,475	367.0	48.3	20.4	1908	Philadelphia, Pa....	New York, N. Y....	Clyde Steamship Co.
205748	K.W.R.M.	Sch.	1	2	Frank B. Witherbee	501	444	151.8	33.9	13.7	1908	Phillipsburg, Me....	Boston, Mass.....	Charles F. Webb.
205752	K.W.R.N.	Sch.	1	2	Josie and Phebe.....	137	88	107.9	25.8	12.2	1908	Essex, Mass.....do.....	Sylvester Whalen.
205800	K.W.R.O.	*Sch.	1	2	Nanticoke.....	771	735	203.6	35.4	13.0	1908	Sharptown, Md.....	Baltimore, Md.....	F. Dougherty Co.
205805	K.W.R.T.	St. s.	1	2	Carlos.....	865	541	198.4	39.2	14.8	1908	San Francisco, Cal..	San Francisco, Cal..	Olson & Mahony.
205845	K.W.R.V.	Sch.	1	2	Rex.....	134	93	102.6	24.4	12.0	1908	Essex, Mass.....	Gloucester, Mass....	F. L. Davis.
205846	K.W.S.B.	St. s.	1	2	Leroy.....	209	142	129.0	22.8	8.8	1874	Boston, Mass.....	Mobile, Ala.....	Lee Kimball.
205849	K.W.S.C.	Sch.	1	2	Fuller.....	294	140	115.0	24.5	7.5	1908	Seattle, Wash.....	Seattle, Wash.....	Inland Navigation Co.
205850	K.W.S.D.	Sch.	2	2	Fuller Palmer.....	3,060	2,361	369.4	48.9	27.4	1908	Bath, Me.....	Boston, Mass.....	Palmer fleet.
205261	K.W.S.F.	St. s.	2	2	HONOURAS.....	2,350	1,461	247.8	33.0	27.0	1908	Buffalo, N. Y.....	Duluth, Minn.....	Davidsen S. S. Co.
205824	K.W.S.J.	Sch.	1	3	Mystic.....	239	202	124.0	30.1	10.7	1908	Mystic, Conn.....	New Bedford, Mass.	Joseph T. Edwards.
205822	K.W.S.L.	Sch.	3	6	Edward B. Winslow	3,424	2,482	318.1	50.0	23.7	1908	Bath, Me.....	Portland, Me.....	Eliaser W. Clark.
205896	K.W.S.M.	St. s.	2	0	SOUTHLAND.....	2,081	1,215	291.2	51.0	16.1	1908	Newport News, Va..	Washington, D. C..	Norfolk and Washing- ton Steamboat Co.
205899	K.W.S.N.	*Sch.	2	3	700.....	931	881	187.2	31.0	16.3	1908	Camden, N. J.....	Perth Amboy, N. J..	Lehigh Valley Trans- portation Co.
205905	K.W.S.Q.	St. s.	1	2	MARY F. SCULLY....	723	410	163.7	30.1	18.4	1908	Pt. Richmond, N. Y.	New York, N. Y....	Staten Island Ship Building Co.
204881	K.W.S.R.	Ga. s.	1	2	Benjamin A. Smith.	146	91	116.1	25.6	10.6	1908	Essex, Mass.....	Gloucester, Mass....	Gorton-Pew Fisheries Co.
205923	K.W.S.V.	Sch.	2	4	Stanley M. Seanna..	1,060	953	189.0	39.4	20.0	1908	Rockland, Me.....	Boston, Mass.....	J. S. Donnell.
205939	K.W.T.C.	Sch.	1	2	Eugenia.....	100	66	89.5	22.8	10.9	1908	Gloucester, Mass....	Gloucester, Mass....	Sylvanus Smith & Co.
205946	K.W.T.D.	*Sch.	2	3	701.....	931	881	187.2	31.0	16.3	1908	Camden, N. J.....	Perth Amboy, N. J..	Lehigh Valley Trans- portation Co.
205947	K.W.T.F.	*Sch.	2	3	702.....	931	881	187.2	31.0	16.3	1908do.....do.....	Do.
205965	K.W.T.H.	*Sch.	2	3	703.....	931	881	187.2	31.0	16.3	1908do.....do.....	Do.
206004	K.W.T.P.	St. s.	1	2	Weidling.....	211	120	105.5	21.4	11.9	1909	Tacoma, Wash.....	Port Townsend, Wash.....	Wedding & Independ- ent Fisheries Co.
206007	K.W.T.Q.	*Sch.	2	3	704.....	931	881	187.2	31.0	16.3	1909	Camden, N. J.....	Perth Amboy, N. J..	Lehigh Valley Trans- portation Co.
206008	K.W.T.R.	*Sch.	2	3	705.....	931	881	187.2	31.0	16.3	1909do.....do.....	Do.
206031	K.W.T.V.	*Sch.	2	3	707.....	931	881	187.2	31.0	16.3	1909do.....do.....	Do.
206032	K.W.V.B.	*Sch.	2	3	706.....	931	881	187.2	31.0	16.3	1909do.....do.....	Do.
206063	K.W.V.D.	Sch.	1	2	Mary De Costa.....	101	69	88.6	22.8	10.4	1909	Gloucester, Mass....	Hoston, Mass.....	I. J. Costa, Jr.
206082	K.W.V.J.	St. s.	1	0	NEW LONDON.....	2,818	1,893	278.5	44.0	19.0	1909	Wilmington, Del....	Portland, Me.....	Central Vermont Transportation Co.
206086	K.W.V.L.	Sch.	1	2	Alice.....	100	62	101.0	22.3	10.0	1909	Essex, Mass.....	Boston, Mass.....	A. M. Watson, Jr.
206091	K.W.V.P.	St. s.	1	2	Ilyak.....	195	118	131.0	22.2	5.5	1909	Portland, Oreg.....	Seattle, Wash.....	Kitsap Transportation Co.
206120	K.W.V.R.	Sch.	1	3	Frank E. Swain....	433	348	139.2	32.0	13.0	1909	Camden, Me.....	Boston, Mass.....	Charles F. Webb.
127289	K.W.V.S.	St. s.	1	2	CONCORD.....	353	186	128.0	26.3	15.0	1898	Philadelphia, Pa....	Fall River, Mass....	Staples Transporta- tion Co.
81632	K.W.V.T.	St. s.	1	2	WALTHAM.....	353	186	128.0	26.3	15.0	1898do.....do.....	Do.
206162	L. B. C. D.	Sch.	1	4	Esther Ann.....	753	631	181.2	37.1	14.4	1909	Bath, Me.....	Hartford, Conn.....	Charles F. Taylor.
206175	L. B. C. E.	Sch.	1	3	Richmond.....	288	265	135.3	26.5	9.0	1909	Sharptown, Md.....	Baltimore, Md.....	Charles M. Struven.
206224	L. B. C. K.	Sch.	1	2	Georgia.....	102	65	105.8	22.6	10.2	1909	Essex, Mass.....	Boston, Mass.....	Chas. N. Forbes.
206239	L. B. C. P.	St. s.	1	0	NEW YORK.....	2,818	1,893	278.5	44.0	19.0	1909	Wilmington, Del....	Portland, Me.....	Central Vermont Transportation Co.
206296	L. B. C. Q.	St. s.	1	2	BELFAST.....	2,157	1,147	320.6	40.0	16.1	1909	Bath, Me.....	Boston, Mass.....	Eastern Steamship Cor- poration.
206270	L. B. C. R.	St. s.	1	1	William Blunden....	240	129	127.4	22.8	10.4	1909	Solomons, Md.....	Tappahannock, Va..	Hinton Toulson Olland Guano Co.
206347	L. B. D. J.	Sch.	1	2	Laforest L. Sim- mons.	132	104	88.9	27.8	7.5	1909	Millford, Del.....	Fall River, Mass....	Charles D. Luther.

SEAGOING VESSELS, ARRANGED IN THE ORDER OF SIGNAL LETTERS—Continued.

[Steel vessels in SMALL CAPITALS, iron vessels in *italics*.]

Official No.	Signal letters.	Rig.	Decks.	Masts.	Name of vessel.	Gross tonnage.	Net tonnage.	Length.	Breadth.	Depth.	Where built.	Home port (where permanent document issues).	Name of managing or principal owner.	
206350	L. B. D. K.	Ga. s.	1	2	W. D. Morgan.....	32	21	<i>Feet.</i> 55.7	<i>Feet.</i> 15.3	<i>Feet.</i> 7.1	1909	Baltimore, Md.....	Georgetown, S. C.....	Thomas P. Fraser.
206345	L. B. D. M.	Sch.	1	3	Richard W. Clark....	503	437	148.9	33.8	13.8	1909	Phillipsburg, Me.....	New Bedford, Mass.....	Andrew A. Cory.
206363	L. B. F. G.	St. s.	1	2	JEAN.....	3,125	2,391	311.0	46.1	21.8	1909	Newport News, Va.....	New York, N. Y.....	A. H. Hull S. S. Co.
201673	L. B. F. K.	St. s.	1	3	Saginaw.....	886	498	191.4	39.1	11.2	1907	Hoquiam, Wash.....	San Francisco, Cal.....	Sadlunaw S. S. Co.
206633	L. B. F. R.	St. s.	1	2	Charles W. Parker, Jr.	277	112	125.2	26.6	15.5	1909	Bath, Me.....	Boston, Mass.....	Commercial Towboat Co.
206652	L. B. F. T.	*Sch.	1	3	I. D. FLETCHER.....	1,034	1,034	215.6	35.0	15.7	1909	Sparrow Point, Md.....	New York, N. Y.....	Coast Transit Co.
206648	L. B. F. V.	St. s.	1	1	J. W. THOMPSON.....	186	126	101.0	21.5	11.0	1909	Camden, N. J.....	St. Louis, Mo.....	J. W. Thompson.
206661	L. B. G. C.	Sch.	1	4	Florence Howard.....	863	683	190.2	40.0	14.0	1909	Stonington, Conn.....	Stonington, Conn.....	Atlantic Shipping Co.
206747	L. B. G. J.	Sch.	1	4	Melbourn P. Smith.....	650	528	174.7	35.8	13.0	1909	Millbridge, Me.....	New York, N. Y.....	M. P. Smith & Sons Co.
206749	L. B. G. K.	Sch.	2	4	Mary L. Baxter.....	1,036	826	188.4	38.0	18.6	1909	Bath, Me.....	Bath, Me.....	G. G. Deering Co.
206801	L. B. G. P.	St. s.	1	2	Klamath.....	1,083	662	207.5	41.6	15.4	1909	Fairhaven, Cal.....	San Francisco, Cal.....	Klamath S. S. Co.
206818	L. B. G. Q.	St. s.	1	0	PARKSLEY.....	296	201	125.0	25.0	12.6	1909	Camden, N. J.....	Philadelphia, Pa.....	New York, Philadelphia and Norfolk R. R. Co.
206868	L. B. G. R.	Sch.	2	4	Barbara.....	838	746	185.5	38.0	17.9	1909	Chelsea, Mass.....	Boston, Mass.....	Frank B. McQuesten.
206876	L. B. G. S.	St. s.	1	0	GEORGE L. POTTER.....	220	119	112.3	24.1	11.5	1909	Baltimore, Md.....	Baltimore, Md.....	Baltimore and Ohio R. R. Co.
81705	L. B. G. V.	St. s.	2	2	WILLIAM P. PALMER.....	2,293	1,609	242.0	42.0	26.6	1909	Cleveland, Ohio.....	Philadelphia, Pa.....	Southern S. S. Co.
206985	L. B. H. C.	Sch.	1	3	G. J. Cherry.....	533	468	150.3	33.7	13.9	1909	Phillipsburg, Me.....	Charleston, S. C.....	J. J. Day.
206992	L. B. H. D.	Sch.	1	4	William E. Burnham.....	772	643	190.9	38.4	15.0	1909	Rockland, Me.....	New Haven, Conn.....	Benedict-Manson Marine Co.
206997	L. B. H. F.	St. s.	2	3	WILHELMINA.....	6,974	4,402	426.1	54.1	33.5	1909	Newport News, Va.....	San Francisco, Cal.....	Matson Navigation Co.
207010	L. B. H. G.	Sch.	2	6	Wyoming.....	3,730	3,036	329.5	50.1	30.4	1909	Bath, Me.....	Bath, Me.....	Samuel R. Percy.
203557	L. B. H. K.	St. s.	1	2	Carnel.....	633	401	170.0	38.0	12.3	1906	Aberdeen, Wash.....	San Francisco, Cal.....	Sutton & Christenson.
207012	L. B. H. M.	St. s.	3	2	BEAR.....	4,507	2,779	357.5	47.0	26.4	1909	Newport News, Va.....	Newport News, Va.....	San Francisco and Portland S. S. Co.
207043	L. B. H. N.	St. s.	3	2	BEAVER.....	4,507	2,779	357.5	47.0	26.4	1910do.....do.....	Do.
207058	L. B. H. P.	*Sch.	1	2	TULSA.....	607	607	164.8	32.1	12.8	1909	Pt. Richmond, N. Y.....	Port Arthur, Tex.....	Texas Co.
207069	L. B. H. Q.	St. s.	1	0	FULTON.....	229	156	93.3	25.2	12.1	1909do.....	New York, N. Y.....	Delaware, Lackawanna and Western R. R. Co.
207064	L. B. H. S.	*Sch.	1	3	DELAWANNA.....	1,290	1,290	207.3	34.6	20.5	1909	Camden, N. J.....do.....	Do.
204122	L. B. H. T.	St. s.	1	1	Tasco.....	319	199	109.0	32.4	11.3	1907	New London, Conn.....	New London, Conn.....	T. A. Seott Co.
207082	L. B. H. V.	St. s.	1	2	MIGUELITO.....	276	155	126.2	29.1	7.5	1910	Quincy, Mass.....	New York, N. Y.....	Porto Rico Mercantile Co.
207083	L. B. H. W.	*Sch.	1	2	FIFI.....	368	291	145.0	32.1	8.9	1910do.....do.....	Cuba Distilling Co.
207084	L. B. J. C.	*Sch.	1	2	GRAZIELA.....	368	291	145.0	32.1	8.9	1910do.....do.....	Do.
207144	L. B. J. D.	St. s.	1	0	Chancellor.....	383	187	122.0	36.5	11.9	1910	Tottenville, N. Y.....do.....	Merritt & Chapman Derrick and Wrecking Co.
207181	L. B. J. G.	*Sch.	1	2	Edward F. Clark.....	601	549	161.7	35.5	14.1	1910	New London, Conn.....	New London, Conn.....	Thames Towboat Co.
207187	L. B. J. H.	St. s.	1	2	COASTWISE.....	4,015	2,444	359.0	49.2	25.9	1910	Camden, N. J.....	Boston, Mass.....	Coastwise S. S. Co.
207222	L. B. J. N.	St. s.	2	3	J. A. CHANSLOR.....	4,938	3,121	378.0	52.1	29.5	1910	Newport News, Va.....	San Francisco, Cal.....	Associated Oil Co.
207216	L. B. J. P.	St. s.	1	3	HERMAN FRASCH.....	3,803	2,381	345.0	48.4	27.1	1910	Quincy, Mass.....	New York, N. Y.....	Union Sulphur Co.
207254	L. B. J. Q.	Sch.	1	2	Rhodora.....	116	81	103.9	23.5	11.0	1910	Essex, Mass.....	Gloucester, Mass.....	Cunningham & Thompson Co.
207270	L. B. J. R.	St. s.	1	2	TRANSPORTATION.....	4,015	2,444	359.0	49.2	25.9	1910	Camden, N. J.....	Boston, Mass.....	Coastwise S. S. Co.
207282	L. B. J. T.	St. s.	3	2	NORTH LAND.....	3,282	1,973	304.4	47.2	19.3	1910	Wilmington, Del.....do.....	Eastern Steamship Corporation.
207299	L. B. K. D.	St. s.	1	0	Robert C. Clowry.....	532	235	132.3	33.3	15.1	1910	Tottenville, N. Y.....	New York, N. Y.....	Western Union Telegraph Co.
207312	L. B. K. G.	Sch.	1	4	Anna R. Heidritter.....	691	610	185.0	37.1	13.5	1910	Sharptown, Md.....	Newark, N. J.....	F. L. & A. Heidritter.
207337	L. B. K. H.	St. s.	1	2	J. O. Ellison.....	555	377	161.3	32.5	12.3	1909	Tottenville, N. Y.....	Newburyport, Mass.....	Haverhill Steamship Co.
207346	L. B. K. J.	St. s.	1	0	COMMISSIONER.....	403	274	122.3	35.4	12.6	1910	Port Richmond, N. Y.....	New York, N. Y.....	Merritt & Chapman Derrick and Wrecking Co.
207355	L. B. K. N.	*Sch.	1	2	Condale.....	831	733	182.8	35.0	14.7	1910	Noank, Conn.....do.....	Lehigh Coal and Navigation Co.
207362	L. B. K. Q.	St. s.	4	2	CITY OF MONTGOMERY.....	5,425	4,025	371.6	49.7	15.4	1910	Newport News, Va.....	Savannah, Ga.....	Ocean S. S. Co.
207363	L. B. K. R.	St. s.	4	2	CITY OF ST. LOUIS.....	5,425	4,025	371.6	49.7	15.4	1910do.....do.....	Do.
207392	L. B. M. D.	St. s.	1	2	CAPE CHARLES.....	296	201	125.0	25.0	12.6	1910	Camden, N. J.....	Philadelphia, Pa.....	New York, Philadelphia & Norfolk R. R. Co.
207460	L. B. M. N.	Sch.	1	2	Stiletto.....	136	99	105.7	24.8	11.7	1910	Gloucester, Mass.....	Gloucester, Mass.....	Orlando Merchant.
207472	L. B. M. R.	Sch.	1	2	Premier.....	138	97	106.7	25.2	11.8	1910	Essex, Mass.....do.....	Fred L. Davis.
207475	L. B. M. S.	Sch.	1	2	Elsie.....	137	98	106.5	25.0	11.5	1910do.....	Boston, Mass.....	Atlantic Maritime Co.
207489	L. B. M. V.	St. s.	3	2	KENTUCKIAN.....	6,066	4,016	414.5	53.7	28.1	1910	Sparrow Point, Md.....	New York, N. Y.....	American-Hawaiian S. S. Co.
207523	L. B. N. D.	Bgn.	1	2	Viola.....	193	139	111.0	26.1	11.8	1910	Essex, Mass.....	Portland, Me.....	John A. Cook Co.
207579	L. B. N. M.	St. s.	2	2	MILLINGCKET.....	3,336	2,083	311.0	44.2	24.1	1910	Sparrow Point, Md.....	New York, N. Y.....	A. H. Hull S. S. Co.
207603	L. B. N. S.	St. s.	1	2	Nehalem.....	632	307	173.0	39.0	13.6	1910	Fairhaven, Cal.....	San Francisco, Cal.....	Hicks-Hauptman Nav. Co.

SEAGOING VESSELS, ARRANGED IN THE ORDER OF SIGNAL LETTERS—Continued.

[Steel vessels in SMALL CAPITALS, Iron vessels in *italics*.]

Official No.	Signal letters.	Rlg.	Decks.	Masts.	Name of vessel.	Gross tonnage.	Net tonnage.	Length.	Breadth.	Depth.	When built.	Where built.	Home port (where permanent document issues).	Name of managing or principal owner.
								Feet.	Feet.	Feet.				
207430	L. B. N. T.	Sch.	1	3	Hugh de Payens.....	416	342	144.0	35.9	10.1	1910	Rockland, Me.....	Rockland, Me.....	R. K. Snow.
207465	L. B. N. W.	SL.s.	1	1	COALINGA.....	875	563	193.0	38.0	13.1	1910	Oakland, Cal.....	San Francisco, Cal.....	Associated Oil Co.
207707	L. B. P. II.	SL.s.	1	0	May.....	121	82	88.5	21.0	9.5	1910	Millford, Del.....	Philadelphia, Pa.....	Charles Gring.
207751	L. B. P. K.	SL.s.	3	2	EL SOL.....	6,008	3,747	405.6	53.1	27.4	1910	Newport News, Va.....	New York, N. Y.....	Southern Pacific Co.
207765	L. B. P. N.	SL.s.	3	2	GEORGIAN.....	6,606	4,016	414.5	53.7	28.1	1910	Sparrow Point, Md.....	do.....	American-Hawaiiian S. S. Co.
207772	L. B. P. Q.	Sch.	1	2	Virginia.....	106	73	102.2	23.0	10.2	1910	Essex, Mass.....	Boston, Mass.....	Albert M. Watson, Jr.
207774	L. B. P. R.	St.s.	1	0	NEW YORK CENTRAL NO. 27.	231	156	97.5	25.6	12.2	1910	Camden, N. J.....	New York, N. Y.....	N. Y. Central & Hudson River R. R. Co.
207775	L. B. P. S.	St.s.	1	2	RUTH.....	3,102	2,423	313.6	46.1	22.1	1910	Newport News, Va.....	do.....	A. H. Bull S. S. Co.
207780	L. B. P. T.	St.s.	2	2	KULSIAN.....	926	573	160.3	32.0	20.7	1910	Seattle, Wash.....	Pl. Townsend, Wash.	Inland Navigation Co.
53274	L. B. Q. C.	*Sch.	1	2	DALLAS.....	1,148	1,118	261.0	36.0	22.0	1892	West Superior, Wis.	Port Arthur, Tex.....	Texas Co.
207864	L. B. Q. F.	St. s.	1	0	BROOKLYN.....	194	131	91.7	24.1	12.1	1910	Philadelphia, Pa.....	New York, N. Y.....	New York Dock Co.
207891	L. B. Q. G.	*Sch.	1	2	John S. Pancake.....	836	762	203.0	35.5	13.5	1910	Seaford, Del.....	Richmond, Va.....	Larimore Barge Corporation.
207916	L. B. Q. J.	St. s.	1	2	FOAM.....	244	114	114.3	22.5	11.6	1910	Quincy, Mass.....	Boston, Mass.....	Bay State Fishing Co.
207947	L. B. Q. K.	St. s.	3	2	EL MUNDO.....	6,008	3,747	405.6	53.1	27.4	1910	Newport News, Va.....	New York, N. Y.....	Southern Pacific Co.
207985	L. B. Q. M.	St. s.	1	2	LATOUCHE.....	2,332	1,481	240.0	41.0	28.0	1910	Seattle, Wash.....	Seattle, Wash.....	Alaska S. S. Co.
207985	L. B. Q. P.	St. s.	1	2	Fort Bragg.....	705	445	154.0	40.0	14.3	1910	Fairhaven, Cal.....	San Francisco, Cal.....	Chas. H. Higgins.
208046	L. B. Q. T.	St. s.	3	2	HONOLULAN.....	7,059	4,421	414.5	53.7	32.1	1910	Sparrow Point, Md.....	New York, N. Y.....	American-Hawaiiian S. S. Co.
208080	L. B. R. C.	St. s.	3	2	EL ORIENTE.....	6,008	3,747	405.0	53.1	27.4	1910	Newport News, Va.....	do.....	Southern Pacific Co.
208109	L. B. R. D.	Sch.	1	3	William E. Litchfield.	542	472	154.8	34.4	14.1	1910	Phippsburg, Me.....	Boston, Mass.....	Charles F. Webb.
208114	L. B. R. F.	St. s.	2	3	CURRIER.....	4,711	2,869	370.0	52.1	27.0	1910	Quincy, Mass.....	New York, N. Y.....	Cuba Distilling Co.
208131	L. B. R. G.	Sch.	1	2	Matthew S. Greer.....	110	75	103.0	23.2	11.4	1910	Essex, Mass.....	Boston, Mass.....	Matthew S. Greer.
208132	L. B. R. H.	Sch.	1	2	Sylvania.....	136	99	105.6	24.8	11.6	1910	Gloucester, Mass.....	Gloucester, Mass.....	Sylvanus Smith Co. (Inc.).
208158	L. B. R. K.	St. s.	1	0	RANOCAS.....	106	71	79.0	20.0	9.2	1910	Camden, N. J.....	Philadelphia, Pa.....	Hainesport Mlning & Transportation Co.
208166	L. B. R. M.	St. s.	3	2	EL OCCIDENTE.....	6,008	3,747	405.6	53.1	27.4	1910	Newport News, Va.....	New York, N. Y.....	Southern Pacific Co.
208175	L. B. R. N.	St. s.	1	0	Correction.....	778	422	159.7	36.5	12.0	1910	Noank, Conn.....	do.....	City of New York.
208228	L. B. R. P.	Sch.	1	2	Jeanette.....	97	66	99.0	22.5	10.1	1910	Gloucester, Mass.....	Gloucester, Mass.....	Frank Saunders.
208230	L. B. R. S.	*Sch.	1	2	William L. Donohue.....	695	652	199.3	32.1	11.7	1910	Elkton, Md.....	Wilmington, Del.....	Eastern Transportation Co.
208239	L. B. R. T.	St. s.	1	2	RIPPLE.....	244	114	114.3	22.5	11.6	1910	Quincy, Mass.....	Boston, Mass.....	Bay State Fishing Co.
208250	L. B. R. V.	Sch.	1	2	Valerie.....	139	97	106.4	25.0	11.8	1910	Essex, Mass.....	do.....	George W. Nelson.
208253	L. B. R. W.	Sch.	1	2	Elk.....	123	83	102.0	24.7	11.2	1910	do.....	do.....	Atlantic Maritime Co.
208259	L. B. S. C.	St. s.	1	2	GENERAL HUBBARD.....	2,183	1,396	158.0	42.1	19.0	1910	Long Beach, Cal.....	New York, N. Y.....	Hubbard S. S. Co.
208268	L. B. S. D.	St. s.	1	2	ELM CITY.....	379	249	118.2	27.0	11.3	1910	Port Richmond, N. Y.	New Haven, Conn.....	Long Island Navigation Co.
208276	L. B. S. F.	Sch.	2	4	Lydia McLellan Baxter.	1,352	1,153	209.2	40.3	21.8	1911	Bath, Me.....	Bath, Me.....	G. G. Deering Co.
208278	L. B. S. H.	St. s.	2	2	SIoux.....	461	266	148.3	24.2	14.8	1910	Seattle, Wash.....	Pl. Townsend, Wash.	Inland Navigation Co.
208275	L. B. S. J.	St. s.	1	2	NEPTUNE.....	237	161	113.2	24.0	12.1	1911	Baltimore, Md.....	Baltimore, Md.....	Curtis Bay Towing Co.
208282	L. B. S. M.	St. s.	1	0	P. R. R. No. 35†	375	255	106.5	32.0	15.0	1911	Wilmington, Del.....	Perth Amboy, N. J.	Pennsylvania R. R. Co.
208288	L. B. S. P.	St. s.	3	1	MADISON.....	3,734	2,406	353.3	42.1	16.8	1911	Newport News, Va.....	New York, N. Y.....	Old Dominion S. S. Co.
208289	L. B. S. Q.	*Sch.	1	2	Monocacy.....	973	804	202.2	40.1	14.4	1911	Elkton, Md.....	Baltimore, Md.....	P. Dougherty Co.
208330	L. B. S. V.	St. s.	2	2	COROZAL.....	3,063	1,942	335.0	46.8	22.7	1911	Newport News, Va.....	New York, N. Y.....	New York and Porto Rico S. S. Co.
208332	L. B. S. W.	St. s.	1	2	Independent.....	263	151	125.5	25.8	11.4	1911	Tacoma, Wash.....	Seattle, Wash.....	Welding & Independent Fisheries Co.
208367	L. B. T. C.	St. s.	2	2	MONTOSO.....	3,063	1,942	335.0	46.8	22.7	1911	Newport News, Va.....	New York, N. Y.....	New York & Porto Rico S. S. Co.
208373	L. B. T. D.	St. s.	2	3	WM. F. HERRIN.....	4,938	3,143	378.0	52.1	29.5	1911	do.....	San Francisco, Cal.....	Associated Oil Co.
208377	L. B. T. F.	St. s.	2	0	NORTHLAND.....	2,055	1,205	291.2	51.0	18.0	1911	Wilmington, Del.....	Washington, D. C.....	Norfolk & Washington Steamboat Co.
208378	L. B. T. G.	St. s.	2	0	CITY OF BALTIMORE.....	2,379	1,617	297.5	46.5	16.2	1911	Sparrow Point, Md.....	Baltimore, Md.....	Mercantile Trust & Deposit Co.
208381	L. B. T. H.	St. s.	3	2	SUWANNEE.....	3,648	2,300	309.1	46.2	19.3	1911	Camden, N. J.....	Boston, Mass.....	State Street Trust Co.
208398	L. B. T. J.	St. s.	1	0	THE BARNETT.....	104	132	111.0	21.7	11.5	1911	do.....	Jacksonville, Fla.....	Jacksonville Towing & Wrecking Co.
208399	L. B. T. K.	St. s.	1	2	SANKATY.....	677	342	187.5	38.2	11.3	1911	Quincy, Mass.....	New Bedford, Mass.....	New Bedford, Marthas Vineyard & Nantucket Steamboat Co.
208414	L. B. T. M.	St. s.	2	0	CITY OF NORFOLK.....	2,379	1,617	297.5	46.5	16.2	1911	Sparrow Point, Md.....	Baltimore, Md.....	Mercantile Trust & Deposit Co.
208426	L. B. T. N.	*Sch.	1	3	NUMBER TWENTY-SEVEN.	1,290	1,200	207.3	34.6	20.5	1911	Camden, N. J.....	do.....	Consolidation Coal Co.
208428	L. B. T. P.	Sch.	1	2	Jorgina.....	103	62	103.3	22.6	10.4	1911	Essex, Mass.....	Gloucester, Mass.....	Victor P. Oliver.
208451	L. B. T. Q.	St. s.	1	2	Merida.....	628	359	182.0	34.2	13.4	1911	Bath, Me.....	Wilmington, Del.....	Atlantic & Caribbean Steam Navigation Co.
208473	L. B. T. V.	Ga. s.	1	1	CAPTAIN COLLIER.....	128	78	90.8	22.0	8.9	1911	Philadelphia, Pa.....	Port Arthur, Tex.....	Gulf Refining Co.
208500	L. B. V. C.	St. s.	1	2	NAVAJO.....	2,755	1,711	258.0	42.1	19.0	1911	Long Beach, Cal.....	San Francisco, Cal.....	Western Steam Navigation Co.
208508	L. B. V. F.	Sch.	1	3	George N. Reed.....	493	429	156.5	35.1	13.4	1911	Seaford, Del.....	Seaford, Del.....	Harry M. Bell.

† Steel vessel.

SEAGOING VESSELS, ARRANGED IN THE ORDER OF SIGNAL LETTERS—Continued.

[Steel vessels in SMALL CAPITALS, Iron vessels in *italics*.]

Official No.	Signal letters.	Rtg.	Decks.	Masts.	Name of vessel.	Gross tonnage.	Net tonnage.	Length.	Breadth.	Depth.	W. h. e. n. built.	Where built.	Home port (where permanent document issues).	Name of managing or principal owner.
208533	L. B. V. G.	St. s.	3	2	SOMERSET.....	3,648	2,300	<i>Fect.</i> 309.1	<i>Fect.</i> 46.2	<i>Fect.</i> 19.3	1911	Camden, N. J.	Boston, Mass.	State Street Trust Co.
208553	L. B. V. J.	St. s.	1	0	CREST.....	244	113	114.3	22.5	11.6	1911	Quincy, Mass.	do.	Ilay State Fishing Co.
208616	L. B. V. P.	St. s.	1	0	MOOSEHEAD.....	677	324	185.3	35.8	13.9	1911	Bath, Me.	Portland, Me.	Malno Central R. R. Co.
208631	L. B. V. R.	St. s.	1	1	J. A. Palmer, Jr.	282	192	144.4	22.5	11.2	1911	Wilmington, Del.	Tappahannock, Va.	C. E. Davis Packing Co.
208640	L. B. V. S.	Sch.	1	2	Gov. Foss.....	130	88	105.9	24.6	10.8	1911	Essex, Mass.	Gloucester, Mass.	Fred J. Thompson.
208608	L. B. W. C.	St. s.	1	1	Marlin J. Marran	308	144	155.6	23.1	12.9	1911	Rockland, Me.	Greenport, N. Y.	Atlantic Fertilizer & Oil Co.
208705	L. B. W. D.	Ga. s.	1	0	Bayocean.....	148	57	130.1	18.7	7.9	1911	Portland, Oreg.	Portland, Oreg.	T. B. Potter Realty Co. (Inc.).
208718	L. B. W. H.	Ga. s.	1	2	Tillamook.....	281	233	119.0	28.4	11.0	1911	North Bend, Oreg.	Astoria, Oreg.	Nehalem & South Coast Transp. Co.
208756	L. B. W. N.	St. s.	1	2	MORAN.....	120	77	87.3	18.0	11.4	1911	Seattle, Wash.	Seattle, Wash.	American Pacific Whaling Co.
208757	L. B. W. P.	St. s.	1	2	PATERSON.....	120	77	87.3	18.0	11.4	1911	do.	do.	Do.
208805	L. B. W. Q.	St. s.	1	2	W. L. Messick.	243	165	125.3	23.5	11.0	1911	Norfolk, Va.	Tappahannock, Va.	Carters Creek Fish Gnano Co.
208887	L. C. B. D.	St. s.	1	1	Herbert N. Edwards	323	145	155.6	23.1	12.9	1911	Rockland, Me.	Greenport, N. Y.	Atlantic Fertilizer & Oil Co.
208880	L. C. B. H.	St. s.	1	2	HILTON.....	3,102	2,423	313.5	46.0	22.0	1911	Newport News, Va.	New York, N. Y.	A. H. Bull's S. S. Co.
208905	L. C. B. K.	Sch.	1	2	Adeline.....	98	58	89.6	22.6	10.2	1911	Gloucester, Mass.	Gloucester, Mass.	Frank Enos Brown.
208911	L. C. B. M.	St. s.	2	2	ISABELA.....	3,063	1,942	335.0	46.8	22.7	1911	Newport News, Va.	New York, N. Y.	New York & Porto Rico S. S. Co.
208918	L. C. B. N.	St. s.	1	1	Rollin E. Mason	323	145	155.6	23.1	12.9	1911	Essex, Mass.	Greenport, N. Y.	Atlantic Fertilizer & Oil Co.
208931	L. C. B. P.	Sch.	1	2	Laverne.....	141	95	106.1	25.2	12.0	1911	do.	Gloucester, Mass.	Albert L. Larkin.
208984	L. C. B. S.	Ga. s.	1	3	George B. Cluett	210	155	113.3	25.9	11.0	1911	Tottenville, N. Y.	New York, N. Y.	Greenleaf Assn. of America.
208989	L. C. B. V.	St. s.	2	2	PERFECTION.....	2,200	1,150	250.0	43.0	23.0	1911	Cleveland, Ohio	do.	Standard Oil Co.
209000	L. C. B. W.	Ga. s.	1	2	Patsy.....	155	113	96.6	24.6	7.0	1911	North Bend, Oreg.	Astoria, Oreg.	Nehalem & South Coast Transp. Co.
209001	L. C. D. B.	St. s.	1	2	PENOBSCOT.....	2,204	1,060	247.0	43.7	28.4	1911	Ecorse, Mich.	Philadelphia, Pa.	Philadelphia Trust, Safe Deposit & Insurance Co.
209002	L. C. D. F.	St. s.	1	2	SEACONNET.....	2,294	1,066	247.0	43.7	28.4	1911	do.	do.	Do.
209020	L. C. D. G.	*Sch.	1	3	Helen.....	1,285	1,133	228.5	37.5	19.3	1911	Bath, Me.	Boston, Mass.	Commercial Towboat Co.
209052	L. C. D. J.	Sch.	1	2	Maana.....	200	182	114.1	28.8	9.1	1911	San Francisco, Cal.	San Francisco, Cal.	J. G. Bernida.
209055	L. C. D. K.	Sch.	2	4	Montrose W. Houck	1,101	903	191.1	39.0	10.0	1911	Bath, Me.	Bath, Me.	G. G. Deering Co.
209062	L. C. D. M.	Sch.	2	3	Reedville.....	235	212	130.0	26.3	8.8	1911	Wilmington, Del.	Pocomoke City, Md.	Thomas J. Marshall.
209076	L. C. D. Q.	St. s.	1	2	SUFFOLK.....	4,718	2,868	365.7	50.1	28.1	1911	Camden, N. J.	Boston, Mass.	Coastwise S. S. Co.
209117	L. C. D. V.	St. s.	1	2	Williamette.....	903	565	194.7	40.0	15.2	1911	Fairhaven, Cal.	San Francisco, Cal.	Williamette S. S. Co.
209133	L. C. D. W.	*Sch.	1	2	Alabama.....	881	828	201.4	35.0	14.7	1911	Elkton, Md.	Baltimore, Md.	P. Dougherty Co.
209181	L. C. F. B.	Sch.	1	3	Granville R. Bacon	355	339	133.6	31.6	11.8	1911	Bethel, Del.	Seaford, Del.	Orlando V. Woolton.
209191	L. C. F. D.	St. s.	1	2	F. J. LISMAN	2,291	1,066	247.0	43.7	28.4	1911	Ecorse, Mich.	Philadelphia, Pa.	Philadelphia Trust, Safe Deposit & Insurance Co.
209192	L. C. F. G.	St. s.	1	2	M. E. HARPER.....	2,294	1,066	247.0	43.7	28.4	1911	do.	do.	Do.
209241	L. C. F. H.	*Sch.	1	2	Eugenia Hooper	730	688	198.6	32.1	12.7	1911	Chesapeake City, Md	Wilmington, Del.	Eastern Transp. Co
209252	L. C. F. J.	Sch.	1	3	Edward R. Smith	565	492	158.2	31.5	11.1	1911	Phippsburg, Me.	Boston, Mass.	Chas. F. Webb.
209333	L. C. F. R.	St. s.	1	0	Saturn.....	125	65	82.6	23.5	11.1	1911	Boston, Mass.	do.	Boston Towboat Co.
209335	L. C. F. S.	St. s.	2	2	BORINQUEN.....	2,551	1,992	247.0	43.7	29.3	1911	Ecorse, Mich.	Wilmington, Del.	Ocean Freight Line (Inc.).
209336	L. C. F. T.	St. s.	2	2	GRAYSON.....	2,551	1,992	247.0	43.7	29.3	1911	do.	do.	Do.
209352	L. C. F. V.	St. s.	2	2	ROCENE.....	2,217	1,156	250.0	43.0	23.0	1911	Cleveland, Ohio	New York, N. Y.	Standard Oil Co. of New York.
209388	L. C. G. B.	St. s.	1	3	NEWTON.....	5,194	3,272	389.0	54.6	28.0	1911	Quincy, Mass.	Boston, Mass.	New England Coal & Coko Co.
209401	L. C. G. D.	St. s.	2	2	KILAUEA.....	1,338	806	240.6	36.1	17.0	1911	San Francisco, Cal.	Honolulu, Hawaii	Inter-Island Steam Navigation Co. (Ltd.).
209403	L. C. G. F.	*Sch.	1	4	Fall River.....	1,759	1,545	262.4	44.1	19.5	1911	Bath, Me.	Fall River, Mass.	Staples Transportation Co.
209876	L. C. G. H.	St. s.	1	2	STAR I.....	196	133	106.1	21.2	13.0	1912	Seattle, Wash.	Ketchikan, Alaska	United States Whaling Co.
209439	L. C. G. J.	St. s.	1	2	Daisy Gadsby.....	818	478	189.5	41.1	14.3	1911	Hoquiam, Wash.	San Francisco, Cal.	Daisy Gadsby Steamship Co.
209459	L. C. G. K.	Sch.	1	2	Alabama.....	120	120	94.4	24.7	12.0	1911	Essex, Mass.	Mobile, Ala.	John A. Dorgan.
209464	L. C. G. N.	St. s.	1	0	SLATINGTON.....	221	150	95.1	25.0	12.2	1911	Port Riehmond, N. Y.	New York, N. Y.	Lehigh Valley Transportation Co.
209476	L. C. G. Q.	St. s.	2	2	LYDONIA.....	497	338	181.0	26.0	17.0	1911	Wilmington, Del.	Chicago, Ill.	William A. Lydon.
209480	L. C. G. R.	St. s.	1	2	SURF.....	252	119	117.8	22.5	11.6	1911	Quincy, Mass.	Boston, Mass.	Bay State Fishing Co.
209481	L. C. G. S.	St. s.	1	2	SWELL.....	252	110	117.8	22.5	11.6	1911	do.	do.	Do.
209494	L. C. G. T.	St. s.	1	0	PETROLEUM II.....	229	139	111.0	21.5	11.5	1911	Alameda, Cal.	San Francisco, Cal.	Standard Oil Co.
209518	L. C. H. B.	St. s.	1	1	CASPIAN.....	125	85	80.6	21.6	10.2	1912	Camden, N. J.	Philadelphia, Pa.	P. F. Martin.
209563	L. C. H. J.	*Sch.	1	4	Chatham.....	1,812	1,581	263.5	44.3	19.7	1912	Bath, Me.	Fall River, Mass.	Staples Transportation Co.
209565	L. C. H. K.	St. s.	1	3	A. M. Simpson.....	774	465	193.0	42.5	13.6	1911	North Bend, Oreg.	San Francisco, Cal.	Simpson Lumber Co. (Inc.).
209568	L. C. H. M.	*Sch.	1	2	Harry F. Hooper....	726	680	199.0	32.0	12.7	1912	Chesapeake City, Md.	Wilmington, Del.	Eastern Transportation Co.

SEAGOING VESSELS, ARRANGED IN THE ORDER OF SIGNAL LETTERS—Continued.

[Steel vessels in SMALL CAPITALS, Iron vessels in *italics*.]

Official No.	Signal letters.	Rtg.	Decks.	Masts.	Name of vessel.	Gross tonnage.	Net tonnage.	Length.	Breadth.	Depth.	When built.	Where built.	Home port (where permanent document issues).	Name of managing or principal owner.
209555	L. C. H. P.	St. s.	2	2	CORDOVA.....⊙	2,273	1,406	<i>Feet.</i> 238.7	<i>Feet.</i> 41.2	<i>Feet.</i> 20.9	1912	Wilmington, Del.	do	Harlan & Hollingsworth Corporation.
209700	L. C. H. R.	St. s.	1	2	STAR NO. 2.....	143	97	96.1	19.5	12.3	1912	Seattle, Wash.	Ketchikan, Alaska.	United States Whaling Co.
209701	L. C. H. S.	St. s.	1	2	STAR NO. 3.....	143	97	96.1	19.5	12.3	1912	do	do	do
209709	L. C. H. T.	St. s.	2	2	KODIAK.....	146	99	100.0	19.2	12.4	1912	do	St. Paul, Minn.	Alaska Whaling Co.
209710	L. C. H. V.	St. s.	2	2	UNIMAK.....	146	99	100.0	19.2	12.4	1912	do	do	do
209721	L. C. H. W.	*Sch.	1	4	Mount Hope.....	1,801	1,581	264.7	41.1	19.6	1912	Bath, Me.	Fall River, Mass.	Staples Transportation Co.
209730	L. C. J. B.	St. s.	2	2	YAGUEZ.....⊙	2,551	1,992	247.0	43.7	29.3	1912	Ecorse, Mich.	Wilmington, Del.	Ocean Freight Line (Inc.).
209735	L. C. J. D.	St. s.	1	1	B. H. B. Hubbard, Jr.	276	142	141.5	22.8	11.3	1912	Wilmington, Del.	Tappahannock, Va.	Taft Fish Co.
209741	L. C. J. F.	St. s.	2	2	BAYAMON.....⊙	2,551	1,992	247.0	43.7	29.3	1912	Ecorse, Mich.	Wilmington, Del.	Ocean Freight Line (Inc.).
209778	L. C. J. G.	St. s.	1	1	W. T. James.....	276	142	141.5	22.8	11.3	1912	Wilmington, Del.	Tappahannock, Va.	Taft Fish Co.
209822	L. C. J. K.	St. p.	1	0	ROSE STANDISH.....	993	501	205.4	34.5	11.4	1912	do	Boston, Mass.	Nantasket Beach Steamboat Co.
209871	L. C. J. R.	St. s.	2	1	ATLANTIC CITY.....	927	630	180.1	28.4	12.5	1912	Port Richmond, N. Y.	Somers Point, N. Y.	Atlantic City Transportation Co.
209852	L. C. J. S.	St. s.	1	1	ABERDEEN.....	116	59	88.0	19.0	11.5	1912	Seattle, Wash.	Seattle, Wash.	American Pacific Whaling Co.
209878	L. C. J. T.	St. s.	1	1	Warren J. Courtney.	276	141	143.0	23.3	11.0	1912	Wilmington, Del.	Tappahannock, Va.	C. E. Davis Packing Co.
209908	L. C. K. B.	St. s.	3	2	HENRY WILLIAMS..	1,861	1,392	229.0	39.1	20.1	1912	do	Baltimore, Md.	Mercantile Trust & Deposit Co.
209951	L. C. K. F.	St. s.	1	1	City of Lewes.....	254	125	136.0	23.7	11.3	1912	Milford, Del.	Wilmington, Del.	Lewes Fisheries Co. (Lewes, Del.).
209976	L. C. K. H.	St. s.	1	1	Amagansett.....	390	172	151.6	24.1	13.0	1912	Rockland, Me.	Greenport, N. Y.	Charles A. Siekler & Bro.
209981	L. C. K. J.	Sch.	1	4	William C. May.....	710	607	180.3	37.1	14.0	1912	Bath, Me.	Philadelphia, Pa.	John C. Davis.
210001	L. C. K. Q.	St. s.	2	2	EVELYN.....⊙	3,140	2,443	313.6	46.1	22.9	1912	Newport News, Va.	New York, N. Y.	A. H. Bull Steamship Co.
210028	L. C. K. R.	St. s.	1	1	Frank Somers.....	309	145	144.4	24.2	9.8	1912	Wilmington, Del.	Wilmington, Del.	Harlan & Hollingsworth Corporation.
210133	L. C. K. W.	St. s.	2	2	SOL DUC.....	1,085	667	189.0	31.5	22.6	1912	Seattle, Wash.	Seattle, Wash.	Seattle Construction & Dry Dock Co.
210190	L. C. M. D.	St. s.	1	1	Long Island.....	390	167	151.6	24.1	13.0	1912	Rockland, Me.	Greenport, N. Y.	Atlantic Fertilizer & Oil Co.

SIGNAL LETTERS AWARDED FROM JULY 1 TO SEPTEMBER 19, 1912.

210255	L. C. M. H.	Sch.	1	4	Dustin G. Cressy....	862	726	182.3	38.2	15.0	1912	Bath, Me.	Bath, Me.	Samuel R. Percy.
210272	L. C. M. J.	St. s.	1	2	SPARTAN.....	226	151	105.9	25.1	11.1	1912	Baltimore, Md.	Hartford, Conn.	Hartford & New York Transportation Co.
210273	L. C. M. K.	*Sch.	1	3	Yardley.....	963	876	195.0	35.0	17.6	1912	Noank, Conn.	Philadelphia, Pa.	Reading Co.
210278	L. C. M. N.	St. s.	2	2	CAROLYN.....⊙	3,140	2,443	313.6	46.1	22.9	1912	Newport News, Va.	New York, N. Y.	A. H. Bull Steamship Co.
210287	L. C. M. P.	St. s.	2	2	ROBERT M. THOMPSON.	2,551	1,992	247.0	43.7	29.3	1912	Ecorse, Mich.	Philadelphia, Pa.	Girard Trust Co., Trustee.
210291	L. C. M. Q.	St. s.	1	2	COLUMBIA.....⊙	1,923	1,188	238.7	41.2	20.8	1912	Wilmington, Del.	Wilmington, Del.	Harlan & Hollingsworth Corporation.
210331	L. C. M. R.	St. s.	1	1	Henlopen.....	254	125	136.0	23.7	11.3	1912	Milford, Del.	do	Lewes Fisheries Co. (Lewes, Del.).
210334	L. C. M. S.	St. s.	1	1	Eureka.....	471	306	149.8	35.0	12.5	1912	Bath, Me.	Portland, Me.	Rowe Bros. Co.
210368	L. C. N. B.	St. s.	2	2	A. A. RAVEN.....	2,551	1,992	247.0	43.7	29.3	1912	Ecorse, Mich.	Philadelphia, Pa.	Girard Trust Co., Trustee.
210374	L. C. N. D.	St. s.	2	3	CAMINO.....⊙	3,308	2,080	296.5	43.9	28.5	1912	Long Beach, Cal.	Los Angeles, Cal.	Craig Ship Building Co. (Long Beach, Cal.).
210379	L. C. N. F.	St. s.	1	2	Speedwell.....	914	874	192.6	42.0	12.2	1912	North Bend, Oreg.	San Francisco, Cal.	A. F. Estabrook.
210389	L. C. N. G.	*Sch.	1	3	Leesport.....	963	876	195.0	35.0	17.6	1912	Noank, Conn.	Philadelphia, Pa.	Reading Co.
210392	L. C. N. H.	Sch.	1	2	Necanicum.....	657	657	178.5	39.0	13.3	1912	Fairhaven, Cal.	New York, N. Y.	Hammond Lumber Co.
210378	L. C. N. J.	St. s.	2	2	POTLATCH.....	575	325	150.0	26.8	16.8	1912	Seattle, Wash.	Port Townsend, Wash.	Seattle Construction & Dry Dock Co.
210411	L. C. N. K.	*Sch.	1	3	Maurice R. Shaw....	803	803	200.0	35.0	12.4	1912	Chesapeake City, Md.	Philadelphia, Pa.	L. B. Shaw.
210477	L. C. N. P.	Sch.	1	3	Edwin G. Farrar....	556	484	136.2	34.6	14.2	1912	Philppsburg, Me.	Boston, Mass.	Rogers & Webb.
210507	L. C. N. Q.	St. s.	1	2	Davenport.....	853	821	200.0	40.0	14.5	1912	North Bend, Oreg.	San Francisco, Cal.	J. O. Davenport.
210514	L. C. N. R.	St. s.	2	2	GULFOIL.....⊙	5,188	3,292	383.0	41.2	30.0	1912	Camden, N. J.	Port Arthur, Tex.	Gulf Refining Co.
210519	L. C. N. T.	St. s.	2	3	RAYO.....	3,663	2,223	321.7	46.2	27.5	1912	do	New York, N. Y.	Standard Oil Co. of New York.
210534	L. C. N. V.	St. s.	3	2	MINNESOTAN.....	6,655	4,067	407.7	53.7	28.1	1912	Sparrow Point, Md.	Baltimore, Md.	Maryland Steel Co.
210550	L. C. N. W.	St. s.	2	2	RUBY.....	2,551	1,992	207.0	43.7	29.3	1912	Ecorse, Mich.	Philadelphia, Pa.	Girard Trust Co., Trustee.
210570	L. C. P. D.	*Sch.	1	3	Rahn.....	932	794	194.5	34.4	17.5	1912	Bath, Me.	do	Lehigh Coal & Nav. Co.
210542	L. C. P. F.	St. s.	2	2	STARR.....⊙	371	187	130.2	25.8	14.0	1912	Seattle, Wash.	Seattle, Wash.	San Juan Fishing & Packing Co.

A LIST OF YACHTS, ARRANGED IN THE ORDER OF SIGNAL LETTERS.

[Steel vessels in SMALL CAPITALS, Iron vessels in *italics*.]

ABBREVIATIONS:

Sch. = schooner.
Ywl. = yawl.

Slp. = sloop
St. s. = steam screw.

Ga. s. = gas screw.
El. s. = electric screw.

Offical No.	Signal letters.	Rig.	Decks.	Masts.	Name of yacht.	Gross tonnage.	Net tonnage.	Length.	Breadth.	Depth.	When built.	Where built.	Home port (where permanent document issues).	Name of owner.
								<i>Feet.</i>	<i>Feet.</i>	<i>Feet.</i>				
6903	H. C. N. B.	St. s.	1	0	Sentinel.....	28	22	61.6	13.2	5.1	1876	Poughkeepsie, N. Y.	New York, N. Y.	Seamen's Church Institute.
22699	H. Q. S. R.	Sch.	1	2	Lotus.....	27	26	56.0	16.9	5.6	1867	Bristol, R. I.	New London, Conn.	R. R. Morgan.
76142	H. Q. S. T.	Ga. s.	1	1	Aurora.....	16	15	40.6	14.6	5.0	1867	New London, Conn.	New York, N. Y.	W. B. Thompson.
26129	H. S. J. R.	Sch.	1	2	Charina.....	171	171	87.9	24.4	8.6	1861	Searsport, Me.	Boston, Mass.	Arthur Perrin.
139194	J. V. G. F.	Ga. s.	1	2	Alsacienne.....	154	146	116.0	25.0	11.5	1881	Brooklyn, N. Y.	New York, N. Y.	W. T. Van Brunt.
91425	J. W. N. W.	Sch.	1	2	Thelma.....	26	25	49.5	18.0	5.8	1881	Noank, Conn.	Boston, Mass.	George Upton.
91428	J. W. H. C.	Sch.	1	2	Montauk.....	92	87	92.6	25.4	9.0	1882	Brooklyn, N. Y.	New York, N. Y.	Clyde C. Balston.
155054	J. W. C. B.	St. s.	1	2	Evelyn.....	110	75	133.3	17.3	8.4	1882	Bristol, R. I.do.....	John R. Hegeman.
91454	J. W. F. M.	Slp.	1	1	Mystery.....	37	35	59.5	18.3	6.7	1882	Islip, N. Y.	Ellsworth, Me.	Humbald F. Hamlin.
140605	J. W. V. K.	Sch.	1	2	Lurline.....	49	47	75.0	21.2	6.9	1883	San Francisco, Cal.	San Diego, Cal.	A. E. Davis.
135039	K. B. D. S.	Sch.	1	2	Estelle.....	63	59	80.0	22.9	6.8	1874	So. Norwalk, Conn.	Baltimore, Md.	Andrew J. Stevens.
25889	K. B. N. C.	Ga. s.	1	2	Viking.....	100	95	92.0	23.4	8.6	1872	New York, N. Y.	Greenport, N. Y.	Monroe L. Biggs.
25254	K. B. N. D.	St. s.	1	2	Oneida.....	111	71	125.6	20.6	10.0	1883	Chester, Pa.	New York, N. Y.	E. C. Benedict.
80828	K. C. D. V.	Sch.	1	2	Water Witch.....	71	67	79.6	22.3	9.0	1881	Mystic, Conn.	Bridgeport, Conn.	Sloan Danenhower.
12667	K. C. F. M.	Sch.	1	2	Wave Crest.....	63	60	84.3	23.0	7.0	1864	Philadelphia, Pa.	Cape Vincent, N. Y.	George W. Davis.
25843	K. C. F. H.	Ga. s.	1	0	Vixen.....	26	22	44.2	10.4	5.7	1871do.....	Fall River, Mass.	Odelon Delsie.
130070	K. C. F. S.	Slp.	1	1	Hildegard.....	42	40	64.0	19.2	6.5	1870	Islip, N. Y.	New York, N. Y.	Carrie W. Kaiser.
146221	K. C. F. W.	St. s.	1	2	Marion.....	39	25	86.6	17.0	5.6	1880	Greenpoint, N. Y.do.....	Charles E. Simmons.
150120	K. C. G. P.	St. s.	1	2	Loando.....	42	27	88.4	16.9	5.2	1877do.....do.....	Robert Roessler.
80170	K. C. G. H.	Sch.	1	2	Wanderer.....	97	92	105.3	23.6	8.4	1871	Brooklyn, N. Y.	Rockland, Me.	Edward E. Davis.
91664	K. C. J. D.	St. s.	1	2	Cosette.....	42	21	60.3	12.8	7.8	1884	Bristol, R. I.	Jacksonville, Fla.	W. M. Toomer.
145367	K. C. J. S.	Ga. s.	1	2	Underhill.....	50	47	76.9	19.0	6.1	1884	Boston, Mass.	Philadelphia, Pa.	Fredk. S. Jones.
130220	K. C. L. P.	St. s.	1	2	Nereid.....	36	19	89.3	13.0	6.0	1882	Bristol, R. I.	Washington, D. C.	O. G. Staples.
110354	K. C. M. L.	Ga. s.	1	2	Regina.....	26	24	45.5	16.5	5.3	1876	Keyport, N. J.	Bridgeport, Conn.	Arthur S. Meloy.
135772	K. C. M. N.	St. s.	1	2	Electra.....	316	215	173.0	23.0	12.6	1884	Wilmington, Del.	Newport, R. I.	Elbridge P. Gerry.
85738	K. C. N. D.	Sch.	1	2	Gitana.....	98	93	102.0	20.5	11.2	1882	Boston, Mass.	New York, N. Y.	Arbuckle Deep Sea Hotel Co.
130306	K. C. P. S.	St. s.	2	3	NOURMAHAL.....	768	522	235.0	29.0	18.5	1884	Wilmington, Del.do.....	Pierre Paul Demers.
95830	K. C. T. M.	Sch.	1	2	Hesper.....	98	93	92.0	22.0	12.0	1884	Chelsea, Mass.	Boston, Mass.	Sarah C. Wheelwright.
150333	K. C. V. P.	Ga. s.	1	2	Priscilla.....	36	32	55.6	17.3	7.0	1884	Kennebunk Pt., Me.	New York, N. Y.	F. R. Holsington.
105463	K. C. V. R.	Ga. s.	1	2	Agnes.....	30	28	56.5	17.8	6.2	1871	New York, N. Y.	New Haven, Conn.	Charles S. Hamilton.
161527	K. D. B. R.	Ga. s.	1	0	Viola.....	29	28	63.7	12.3	6.5	1884do.....	Boston, Mass.	John E. Matthews.
125811	K. D. C. G.	Sch.	1	2	Bohemian.....	22	21	45.3	15.2	6.0	1880	Boston, Mass.do.....	Charles M. Bruce.
120625	K. D. F. J.	Sch.	1	2	Isolde.....	29	28	47.5	16.8	6.5	1885	Thomaston, Me.	Baltimore, Md.	George W. Fleming.
125823	K. D. G. T.	Ga. s.	1	2	Crusader.....	71	65	83.2	21.5	8.5	1880	Brooklyn, N. Y.	Newport News, Va.	Maynard A. Cheney.
150353	K. D. H. P.	Sch.	1	2	Priscilla.....	75	71	85.7	22.6	8.8	1885	Wilmington, Del.	Cleveland, Ohio.	G. H. Worthington.
130348	K. D. H. S.	Ga. s.	1	1	Nepenthe.....	18	17	40.3	15.0	5.4	1869	Bristol, R. I.	Baltimore, Md.	John Hillz.
126346	K. D. J. B.	Sch.	1	2	Cornel.....	160	152	118.7	27.0	11.7	1885	Brooklyn, N. Y.	Portland, Me.	Kingdom Yacht Club.
110999	K. D. J. P.	St. s.	1	2	Hilful.....	159	111	137.7	20.5	8.5	1886do.....	St. Louis, Mo.	Edward Field Gotra.
150371	K. D. J. T.	St. s.	2	2	Pearless.....	227	113	146.7	22.0	11.9	1886	Philadelphia, Pa.	New York, N. Y.	C. W. Harkness.
157180	K. D. N. B.	St. s.	1	2	Nyked.....	63	49	82.8	15.0	6.4	1886	New York, N. Y.do.....	Benjamin F. De Klyn.
76688	K. D. N. T.	Ga. s.	1	2	Iroquois.....	92	86	88.0	21.0	11.0	1886	Wilmington, Del.do.....	Max A. Mosie.
130376	K. D. R. S.	St. s.	1	0	Nonnad.....	28	19	66.9	13.3	5.0	1887	New York, N. Y.do.....	Ernestus Gilleck.
95916	K. D. S. L.	Sch.	1	2	Harbinger.....	45	43	67.8	19.3	7.9	1884	South Boston, Mass.	Rochester, N. Y.	Eleanor N. Strong.
106510	K. D. S. W.	St. s.	1	0	Augusta.....	48	29	78.4	11.4	7.4	1887	Bristol, R. I.	Bristol, R. I.	John B. Herreshoff.
155144	K. D. T. N.	St. s.	1	2	Ornoore.....	22	14	61.0	10.8	4.6	1887	Brooklyn, N. Y.	New York, N. Y.	A. E. Orr.
165788	K. D. T. P.	Ga. s.	1	1	Kelpie.....	17	16	40.5	15.4	5.1	1876do.....do.....	C. M. Frankard.
130380	K. D. V. H.	St. s.	1	2	TECN.....	160	98	115.4	20.0	9.0	1887	Marcus Hook, Pa.	Wilmington, Del.	T. C. DuPont.
135504	K. D. W. N.	Ga. s.	1	2	Beल्पse.....	25	23	48.8	16.7	5.9	1881	Pt. Washington, N. Y.	Norfolk, Va.	Benj. F. Mitchell.
15346	K. D. W. R.	Ga. s.	1	2	Lion.....	20	19	46.0	15.3	4.8	1867	Newport, R. I.	Baltimore, Md.	J. A. Smyser.
116209	K. F. D. N.	St. s.	1	2	Say When.....	87	43	122.4	14.1	9.4	1888	Bristol, R. I.	New York, N. Y.	Frederick A. Burnham.
116211	K. F. D. P.	St. s.	1	3	Saganore.....	322	173	164.4	26.2	13.2	1888	Bath, Me.do.....	Wm. Howard Barnard.
145245	K. F. D. V.	Ga. s.	1	0	Tloga.....	24	23	52.7	15.8	6.0	1881	Salem, Mass.do.....	Simon C. Weinberg.
92001	K. F. G. B.	Sch.	1	2	Marguerite.....	76	65	86.7	20.2	10.7	1888	Boston, Mass.do.....	J. Ross Collins.
116216	K. F. G. C.	Sch.	1	2	Sea For.....	101	96	96.5	23.9	12.0	1888	Wilmington, Del.do.....	Dallas B. Pratt.
116220	K. F. G. L.	St. s.	1	2	Starling.....	109	54	108.9	20.5	11.5	1888	East Boston, Mass.	Boston, Mass.	Electric Boat Co.

A LIST OF YACHTS, ARRANGED IN THE ORDER OF SIGNAL LETTERS—Continued.

[Steel vessels in SMALL CAPITALS, iron vessels in *italics*.]

Official No.	Signal letters.	Reg.	Decks.	Masts.	Name of yacht.	Gross tonnage.	Net tonnage.	Length.	Breadth.	Depth.	When built.	Where built.	Home port (where permanent document issues).	Name of owner.
130408	K. F. G. M.	St. s.	1	2	Allegheny.....	127	67	112.2	18.1	10.7	1833	Brooklyn, N. Y.	New York, N. Y.	William A. Jamison.
92018	K. F. (I. P.)	Ga. s.	1	1	Mascotte.....	22	15	51.8	15.0	4.4	1834	Roslyn, N. Y.	Baltimore, Md.	John Gluckstein, jr.
116252	K. G. D. T.	Ga. s.	1	2	Uinta.....	81	67	88.5	23.5	9.2	1836	South Boston, Mass.	New York, N. Y.	John L. Kemmerer.
126351	K. G. D. V.	Slp.	1	1	Chiderlin.....	28	27	55.3	16.5	7.0	1836	Pottery Beach, N. Y.	Rochester, N. Y.	John B. Collins.
14473	K. G. H. M.	Sch.	1	2	KATRINA.....	62	59	73.0	20.1	10.3	1838	City Island, N. Y.	New York, N. Y.	James B. Ford.
130446	K. G. J. H.	St. s.	1	2	ELFRIDA.....	122	68	108.6	18.1	11.5	1839	Wilmington, Del.	Burlington, Vt.	Wm. Seward Webb.
80055	K. G. L. H.	Ga. s.	1	1	Gorilla.....	20	19	45.9	14.5	7.8	1839	Brooklyn, N. Y.	Marblehead, Mass.	Daniel C. Roberts.
126571	K. G. N. T.	Sch.	1	2	CONSTELLATION.....	157	149	123.7	24.9	12.9	1839	City Island, N. Y.	Boston, Mass.	Francis Skinner, jr.
130385	K. G. W. F.	St. s.	1	2	Nerita.....	137	68	133.0	17.4	10.8	1837	Nonuk, Conn.	Detroit, Mich.	Stuart J. Murphy.
126411	K. G. W. J.	St. s.	1	2	Clara.....	45	22	90.6	11.4	7.3	1837	Bristol, R. I.	New York, N. Y.	Harrison O. Vail.
1911	K. H. B. L.	Sch.	1	2	Azalea.....	28	27	61.3	17.8	4.7	1837	Chelsea, Mass.	Hartford, Conn.	Walter A. Power.
120722	K. H. B. R.	Ga. s.	1	2	Fenella.....	41	40	57.2	17.0	9.0	1838	Nonuk, Conn.	Washington, D. C.	W. B. Thompson.
161620	K. H. C. V.	St. s.	1	2	Taro.....	87	59	109.2	17.2	7.5	1890	New York, N. Y.	Philadelphia, Pa.	Charles B. Prettyman.
106740	K. H. D. L.	Slp.	1	2	Alga.....	22	21	48.5	14.1	8.6	1838	Boston, Mass.	Marblehead, Mass.	Rowland Burgess.
130039	K. H. D. M.	Slp.	1	1	Nepenthe.....	32	30	47.0	16.5	6.6	1890	do.	New York, N. Y.	Henry F. Howlett.
92187	K. H. F. N.	Sch.	1	2	Merlin.....	96	92	96.1	23.3	10.2	1839	do.	Boston, Mass.	Frederick S. Lisman.
116332	K. H. F. V.	St. s.	2	3	SULTANA.....	300	229	161.1	28.0	16.2	1890	Brooklyn, N. Y.	New York, N. Y.	E. H. Harriman, estate.
130486	K. H. J. M.	St. s.	1	2	Nydra.....	93	63	110.0	16.3	9.4	1890	do.	do.	Frederick J. Lisman.
86104	K. H. L. Q.	Ga. s.	1	2	Onaway.....	38	32	66.6	13.0	8.0	1890	Nyaek, N. Y.	Albany, N. Y.	D. Harry Freedman.
116223	K. H. N. V.	St. s.	1	2	Sapphiro.....	120	60	118.3	19.4	10.2	1838	Bath, Me.	New York, N. Y.	John Pierre.
120809	K. H. Q. C.	Sch.	1	2	Fleur de Lys.....	90	86	96.6	21.9	11.8	1890	do.	do.	Greiffell Association of America.
110883	K. H. T. R.	St. s.	1	2	Reverle.....	92	53	112.1	16.7	8.7	1890	Greenpoint, N. Y.	do.	Edward B. Corey.
106797	K. H. W. G.	Ga. s.	1	1	Awa.....	17	17	43.7	13.0	5.5	1839	South Boston, Mass.	S. W. Harbor, Me.	Charles Hodgkins.
106547	K. J. D. S.	St. s.	1	2	Anita.....	74	50	97.0	15.5	6.5	1838	Brooklyn, N. Y.	New York, N. Y.	Alfred Carr.
110899	K. J. F. P.	Ga. s.	1	1	Rover.....	20	18	42.2	15.6	6.3	1830	do.	do.	William Brand.
76763	K. J. F. T.	St. s.	1	0	Observation.....	122	83	92.4	17.8	9.2	1838	do.	do.	John P. Roberts.
161585	K. J. G. T.	Sch.	1	2	Andromeda.....	48	45	68.0	18.6	9.9	1838	Marblehead, Mass.	do.	Greenwood Hawkins.
95753	K. J. H. N.	Slp.	1	2	Huron.....	39	37	62.5	15.9	9.3	1833	Boston, Mass.	Baltimore, Md.	Henry B. Gilpin.
116403	K. J. L. N.	Ywl.	1	2	Sayonara.....	23	23	53.6	12.6	9.4	1891	do.	New York, N. Y.	Frederick S. Lafond.
140773	K. J. M. II.	St. s.	1	2	Ladoga.....	61	35	98.8	12.7	7.4	1885	Bristol, R. I.	do.	Henry S. Fleming.
141135	K. J. M. N.	Ga. s.	1	0	Lotawana.....	23	21	42.3	13.4	7.2	1839	South Boston, Mass.	do.	Frederick W. Kuhrt.
96111	K. J. N. C.	St. s.	1	2	Nitshka.....	37	18	77.2	12.0	6.0	1891	Boston, Mass.	do.	Joseph H. Hoadley.
126842	K. J. N. L.	Ga. s.	1	2	Albatross.....	29	25	57.2	16.0	4.4	1837	Oxford, Md.	do.	Chris J. Mar.
25281	K. J. P. F.	St. s.	1	2	UTOWANA.....	414	266	155.0	27.5	16.8	1891	Philadelphia, Pa.	Chicago, Ill.	Allison V. Armour.
81333	K. J. P. M.	St. s.	1	2	WILD DUCK.....	233	116	138.4	24.0	11.0	1891	Boston, Mass.	New York, N. Y.	Paul E. De Fere.
155201	K. J. Q. F.	Sch.	1	2	Mercedes.....	22	21	46.6	16.2	5.2	1891	Toltenville, N. Y.	Boston, Mass.	Adolph Rothe.
106849	K. J. Q. P.	St. s.	1	1	Hornet.....	24	16	75.9	9.5	5.4	1891	Nyaek, N. Y.	Jacksonville, Fla.	R. G. Roos.
89166	K. J. S. P.	Slp.	1	1	Gulnara.....	23	22	46.0	15.2	6.3	1891	Mariner Harbor, N. Y.	New York, N. Y.	J. E. Dwight.
92306	K. J. T. R.	Ga. s.	1	1	Miliceto.....	27	26	52.0	16.4	6.9	1890	Boston, Mass.	Tappahannock, Va.	O. W. Douglas.
116016	K. L. B. P.	Sch.	1	2	Speranza.....	69	60	80.0	21.9	9.7	1884	Bay Ridge, N. Y.	Bangor, Me.	Frederick W. Hill.
3413	K. L. D. S.	St. s.	1	2	BELLEMEERE.....	145	72	131.7	17.8	11.5	1838	Bristol, R. I.	Boston, Mass.	Mabel H. Slater.
145617	K. L. F. R.	St. s.	1	2	Theresa.....	61	33	82.0	15.2	8.8	1892	Brooklyn, N. Y.	New York, N. Y.	Gustavus Sienberg.
81371	K. L. F. S.	Slp.	1	1	Wasp.....	26	24	56.4	13.2	11.0	1892	Bristol, R. I.	Boston, Mass.	Gordon Dexter.
86170	K. L. F. V.	St. s.	1	2	Gretchen.....	58	40	60.0	13.0	8.0	1891	Poughkeepsie, N. Y.	Philadelphia, Pa.	J. E. Reyburn.
145626	K. L. J. W.	St. s.	1	2	TRUANT.....	100	50	120.0	17.8	10.0	1892	Bristol, R. I.	Detroit, Mich.	Herbert G. Squires.
100552	K. L. P. F.	St. s.	2	3	INVINCIBLE.....	340	190	143.3	27.0	15.8	1833	Philadelphia, Pa.	New York, N. Y.	Irvyng T. Bush.
96921	K. L. P. M.	St. s.	1	2	Admiral.....	123	83	117.7	19.1	9.9	1892	E. Providence, R. I.	do.	George M. Tuttle.
161684	K. L. P. V.	St. s.	1	0	Ventura.....	21	10	55.0	12.5	5.5	1892	Boston, Mass.	do.	Charles A. Gould.
107010	K. L. Q. N.	St. s.	1	2	NEAIRA.....	342	212	145.6	23.6	12.6	1893	Wilmington, Del.	do.	Cleveland H. Dodge.
126456	K. L. Q. P.	Sch.	1	2	CORONA.....	136	129	104.3	24.0	16.4	1834	Bristol, R. I.	do.	H. L. Baker.
3388	K. L. Q. V.	Ga. s.	1	0	Beronda.....	17	15	47.1	9.1	5.2	1893	Camden, N. J.	Boston, Mass.	F. Lewis Clark.
136392	K. L. R. B.	Ga. s.	1	2	EMERALD.....	194	99	160.5	21.7	11.4	1893	Elizabeth, N. J.	Bangor, Me.	Herrshoff Manufacturing Co.
141282	K. L. R. H.	St. s.	1	3	Loon.....	18	9	56.6	6.2	5.7	1893	Bristol, R. I.	Bristol, R. I.	Edward S. Perot.
136374	K. L. R. J.	St. s.	1	2	Condor.....	197	134	149.1	20.1	9.7	1893	Nyaek, N. Y.	New York, N. Y.	Frank L. Leland.
107029	K. L. R. M.	Sch.	1	2	ARIEL.....	101	96	79.6	21.6	13.9	1893	Wilmington, Del.	do.	Milford Lejeune.
136369	K. L. R. N.	Sch.	1	2	Rosemary.....	58	55	70.5	21.1	9.0	1893	Nyaek, N. Y.	do.	Charles J. Paine.
77103	K. L. R. V.	Slp.	1	1	JUILLEE.....	100	95	104.1	22.8	8.5	1893	Boston, Mass.	Boston, Mass.	Wallace Downey.
107043	K. L. R. W.	St. s.	1	2	Priscilla.....	65	36	89.0	15.2	8.1	1893	South Boston, Mass.	New York, N. Y.	J. H. Wade.
81346	K. L. S. J.	St. s.	1	2	WADENA.....	246	151	158.8	20.8	11.0	1891	Cleveland, Ohio.	do.	Lucius G. Fisher.
92543	K. L. S. P.	St. s.	1	2	DOLPHIN.....	74	42	100.2	16.1	8.2	1893	Wilmington, Del.	Chicago, Ill.	James Dowling Trask.
126905	K. L. T. M.	Slp.	1	1	Choctaw.....	19	18	44.7	14.4	6.6	1889	South Boston, Mass.	Perth Amboy, N. J.	F. O. Lowden.
127016	K. L. T. V.	St. s.	1	2	Venice.....	60	41	92.6	13.7	8.0	1893	Ithaca, N. Y.	Cape Vincent, N. Y.	Henry W. Savage.
136425	K. L. V. N.	St. s.	1	2	Marjorie.....	40	20	67.0	13.7	8.0	1894	Bristol, R. I.	New York, N. Y.	Joseph S. Whiteside.
130651	K. L. V. P.	St. s.	1	2	Neckan.....	66	38	112.7	13.9	8.1	1894	do.	do.	John Hays Hammond.
81464	K. L. W. B.	Sch.	1	2	Wayfarer.....	71	67	76.5	21.0	9.1	1894	Port Jefferson, N. Y.	do.	Edward Michael.
96247	K. L. W. F.	St. s.	1	2	Hironelle.....	35	26	74.9	13.6	7.0	1893	Nyaek, N. Y.	Buffalo, N. Y.	C. H. Osgood.
120971	K. L. W. S.	St. s.	1	2	NARWAL.....	238	119	138.8	22.0	11.2	1894	Boston, Mass.	New London, Conn.	W. Gould Brokaw.
92592	K. L. W. T.	St. s.	1	0	Golden Fleece.....	46	33	75.1	13.5	6.7	1894	Morris Heights, N. Y.	New York, N. Y.	Sanford & Brooks Co.
107111	K. M. B. Q.	St. s.	1	2	Annadis.....	85	42	90.4	17.5	7.8	1894	Searspport, Me.	Baltimore, Md.	Charles L. Davenport.
86296	K. M. B. S.	Sch.	1	2	Glendoveer.....	40	38	62.2	17.6	6.8	1894	Totenville, N. Y.	Boston, Mass.	Frank W. Fletcher.
157399	K. M. B. W.	St. s.	1	2	WYNIAH.....	143	74	115.0	20.5	9.4	1894	Sparrows Point, Md.	Port Huron, Mich.	James J. Hill.
136473	K. M. C. J.	St. s.	2	3	WACOUTA.....	803	401	230.0	32.0	17.5	1894	Bath, Me.	St. Paul, Minn.	

† Composite.

A LIST OF YACHTS, ARRANGED IN THE ORDER OF SIGNAL LETTERS—Continued.

[Steel vessels in SMALL CAPITALS, Iron vessels in *italics*.]

Official No.	Signal letters.	Rtg.	Decks.	Masts.	Name of yacht.	Gross tonnage.	Net tonnage.	Length.	Breadth.	Depth.	When built.	Where built.	Home port (where permanent document issues).	Name of owner.	
								<i>Feet.</i>	<i>Feet.</i>	<i>Feet.</i>					
130630	K. M. D. F.	Ga. s.	1	2	Neera	35	24	71.0	18.0	8.0	1893	Boston, Mass.	New York, N. Y.	John J. Hanson.	
81465	K. M. D. H.	Ga. f.	1	2	Watauga	19	18	43.0	14.1	4.3	1894	Brooklyn, N. Y.	do.	Abner K. Bedell.	
136492	K. M. F. B.	St. s.	1	2	Polyanthus	45	22	78.0	13.6	7.9	1895	Bristol, R. I.	Bristol, R. I.	Herbert M. Howe.	
127071	K. M. F. P.	St. s.	1	2	Charlietta	17	12	55.2	11.0	5.7	1895	Nyaack, N. Y.	Oswego, N. Y.	Fred Frazier.	
155270	K. M. F. Q.	St. s.	1	0	Quintoga	19	15	53.8	9.2	4.8	1895	do.	St. Louis, Mo.	do.	W. A. Haskell.
25270	K. M. F. R.	St. s.	1	2	RESTLESS	159	79	123.3	20.1	11.9	1888	Boston, Mass.	Philadelphia, Pa.	Edward Morrell.	
157418	K. M. F. T.	St. s.	1	2	Duquesne	82	41	119.6	15.7	8.9	1895	Bristol, R. I.	St. Louis, Mo.	James G. Butler.	
81511	K. M. G. S.	St. s.	1	2	Valcour	61	48	89.5	14.2	8.5	1895	Nyaack, N. Y.	Plattsburg, N. Y.	Joseph C. Shibley.	
111080	K. M. H. C.	St. s.	1	2	Duchess	55	33	99.5	13.3	8.2	1895	Braintree, Mass.	New York, N. Y.	Estate Leonard J. Busby.	
77188	K. M. H. J.	Ywl.	1	2	Sylvia	21	21	48.3	16.0	4.6	1895	South Boston, Mass.	Providence, R. I.	Lester W. Millman.	
96391	K. M. H. L.	Ga. s.	1	2	Helene	28	28	53.1	17.0	6.0	1895	Toms River, N. J.	New York, N. Y.	John J. Morson.	
92965	K. M. H. Q.	St. s.	1	2	LEWELLYN	62	63	127.3	16.3	9.1	1895	Wilmington, Del.	do.	Henry H. Hognis.	
155275	K. M. J. B.	St. s.	1	2	NAUSION	135	92	136.7	18.4	8.9	1895	Chester, Pa.	do.	Willis N. McCormick.	
107189	K. M. J. T.	St. s.	2	2	Anahma	232	158	158.5	21.7	10.7	1895	Baltimore, Md.	do.	August Hecksher.	
121002	K. M. L. F.	St. s.	1	2	FREELANCE	132	90	116.4	20.7	10.7	1895	Elizabeth, N. J.	do.	F. Augustus Schermerhorn.	
127124	K. M. P. T.	Ga. s.	1	2	Corinthia	27	24	66.8	11.7	5.0	1896	New York, N. Y.	Philadelphia, Pa.	Alfred E. Burk.	
96321	K. M. P. V.	St. s.	1	2	Janita	109	71	118.6	16.6	9.3	1896	Nyaack, N. Y.	Boston, Mass.	Frank B. McQuisten.	
136714	K. M. P. W.	St. s.	1	2	PEREGRINE	216	78	136.0	23.1	13.5	1896	Bath, Me.	do.	Ralph H. White.	
86216	K. M. R. G.	St. s.	1	2	Gyda	25	12	64.8	12.7	6.1	1892	Boston, Mass.	Portland, Me.	Jas. Hopkins Smith.	
161769	K. M. R. S.	Ga. s.	1	2	Rebecca	17	15	43.5	12.3	7.5	1896	South Boston, Mass.	Boston, Mass.	Frank R. Neal.	
42713	K. M. S. D.	St. s.	1	2	Navajo	42	28	79.6	12.3	7.9	1896	Nyaack, N. Y.	Cape Vincent, N. Y.	Harry A. Richardson.	
116720	K. M. S. B.	St. s.	1	2	Saramac	42	31	81.3	13.0	4.7	1896	Morris Heights, N. Y.	New York, N. Y.	George W. Quintard.	
150722	K. M. S. P.	St. s.	1	2	LUCINDA	130	89	124.0	18.0	8.9	1896	Chester, Pa.	Philadelphia, Pa.	J. H. Bromley.	
81541	K. M. S. L.	St. s.	1	0	Wachusett	50	40	92.4	15.0	7.2	1896	New York, N. Y.	New Orleans, La.	Charles P. McCann.	
3315	K. M. V. P.	Sch.	1	2	Heatrice	24	23	49.4	16.5	5.8	1884	do.	Portland, Me.	James C. Hamlin.	
27019	K. M. W. L.	Sip.	1	1	Xara	17	17	41.4	13.6	8.1	1888	South Boston, Mass.	Newark, N. J.	Frederick H. Teegen.	
150747	K. M. W. T.	St. s.	1	2	Wissee	46	31	71.9	13.2	8.3	1897	New York, N. Y.	Chicago, Ill.	R. H. McCormick.	
116759	K. N. B. G.	Ywl.	1	2	Spalpeen	29	29	66.0	12.5	8.1	1897	Bristol, R. I.	New Bedford, Mass.	Oliver G. Ricketson.	
150752	K. N. B. J.	St. s.	1	2	HONER	287	266	115.5	30.0	5.9	1897	Newburgh, N. Y.	New York, N. Y.	George E. Chisohn.	
127179	K. N. B. S.	St. s.	1	2	COURIER	65	44	91.3	15.8	8.5	1897	South Boston, Mass.	Boston, Mass.	B. F. Keith.	
96368	K. N. B. S.	St. s.	1	2	HIAWATHA	219	149	147.1	21.1	11.4	1897	New York, N. Y.	Detroit, Mich.	John B. Ford.	
95875	K. N. B. T.	Sch.	1	2	Hope Leslie	47	40	71.9	16.5	8.6	1886	Bath, Me.	Boston, Mass.	Lawrence Mlot.	
92789	K. N. B. W.	Sch.	1	2	MARY ALICE	180	122	142.1	18.1	9.9	1897	Brooklyn, N. Y.	Buffalo, N. Y.	William J. Connors.	
127191	K. N. C. B.	Ga. s.	1	2	Coyote	41	39	72.5	14.0	7.4	1897	Long Id. City, N. Y.	Fall River, Mass.	John W. Coughlin.	
116059	K. N. C. G.	St. s.	1	2	Sybil	110	58	108.0	17.0	8.6	1885	Linwood, Pa.	Philadelphia, Pa.	John F. Betz, jr.	
130643	K. N. C. H.	St. s.	1	2	Irone	52	35	99.2	13.7	7.9	1897	Bristol, R. I.	Pittsburgh, Pa.	Alex. R. Peacock.	
20675	K. N. C. J.	Sch.	1	2	QUISSETTA	62	62	78.0	24.0	9.3	1896	Newburgh, N. Y.	Boston, Mass.	W. E. C. Eastis.	
107293	K. N. C. R.	St. s.	1	2	ATREUS	552	337	172.0	24.0	15.1	1897	Wilmington, Del.	New York, N. Y.	John Hays Hammond.	
96376	K. N. D. B.	Sch.	1	2	HILDEGARDE	184	145	105.0	26.0	19.5	1897	do.	Philadelphia, Pa.	E. R. Coleman.	
25306	K. N. D. F.	El. s.	2	2	Xylophone	35	33	68.2	11.0	5.5	1896	Nyaack, N. Y.	New York, N. Y.	John J. Astor.	
109642	K. N. F. D.	Sip.	1	1	Hex	10	10	42.0	13.5	6.3	1897	Tottenville, N. Y.	Boston, Mass.	Jos. Pultzer, jr.	
107322	K. N. F. R.	St. s.	1	0	Nelfred	36	24	75.3	13.8	5.5	1897	Brooklyn, N. Y.	Oswego, N. Y.	Frederick Frazer.	
107183	K. N. G. S.	St. s.	1	2	Evelyn	93	53	108.6	16.1	8.7	1895	South Boston, Mass.	New York, N. Y.	Fred Hirschhorn.	
136671	K. N. H. P.	St. s.	1	2	Endion	61	42	86.3	14.1	8.7	1898	New York, N. Y.	Philadelphia, Pa.	Howard Gould.	
130765	K. N. H. R.	St. s.	2	3	NIAGARA	1,433	703	245.0	36.0	19.4	1898	Wilmington, Del.	New York, N. Y.	Trinidad Asphalt Co.	
127235	K. N. H. W.	St. s.	1	0	Carib	19	13	52.6	10.2	5.9	1898	New York, N. Y.	do.	Wm. H. Evans.	
127236	K. N. J. B.	St. s.	1	2	Chilhowee	95	64	110.0	16.4	9.8	1898	Baltimore, Md.	Baltimore, Md.	John M. Conry.	
136303	K. N. J. C.	St. s.	1	2	Eleanor	23	14	55.8	10.0	6.8	1892	Salem, Mass.	Boston, Mass.	John J. Deery.	
111409	K. N. J. R.	Ga. s.	1	2	Rosalind	18	16	45.5	13.0	5.8	1898	New York, N. Y.	New York, N. Y.	Robert Stuart.	
155319	K. N. J. Y.	St. s.	1	2	Osceola	119	75	119.4	17.9	9.5	1898	Brooklyn, N. Y.	do.	Marshall D. Willbur.	
92860	K. N. J. W.	St. s.	1	2	Cornelia	59	40	87.7	15.1	8.4	1898	New York, N. Y.	Chicago, Ill.	Charles G. Weld.	
92861	K. N. L. B.	St. s.	1	2	MALAY	173	99	131.0	20.0	10.6	1898	Chester, Pa.	Newport, R. I.	Walter E. Hathaway.	
145774	K. N. L. J.	Ga. s.	1	2	Lesbia	34	29	55.0	16.0	6.9	1898	Baltimore, Md.	Tappanhook, Va.	R. B. Keyser.	
161107	K. N. L. P.	St. s.	1	2	Kaleda	79	47	99.4	15.4	8.3	1898	Boston, Mass.	Baltimore, Md.	Lorenzo D. Armstrong.	
86276	K. N. M. H.	Sch.	1	2	Grampus	47	45	72.6	18.0	9.8	1893	Essex, Mass.	New York, N. Y.	William H. Williams.	
116420	K. N. P. B.	St. s.	1	2	Carola	32	21	61.5	12.0	7.2	1891	Nyaack, N. Y.	do.	E. F. Hutton.	
96117	K. N. P. C.	Ga. s.	1	1	Hussar	16	16	40.0	15.2	4.9	1898	New Rochelle, N. Y.	do.	Henry Darlington.	
139695	K. N. P. R.	St. s.	1	2	ELREIA	201	136	132.7	21.5	10.6	1898	Elizabeth, N. J.	do.	Daniel B. Banks.	
86437	K. N. Q. H.	St. s.	1	2	Grechen	28	28	51.0	17.8	6.8	1898	Baltimore, Md.	Baltimore, Md.	Jesse H. Metcalf.	
121082	K. N. Q. S.	St. s.	1	2	FELICIA	213	145	144.2	20.1	10.9	1898	Brooklyn, N. Y.	Providence, R. I.	E. P. Warner.	
107569	K. N. T. B.	Sch.	1	2	Alice	40	36	68.2	16.8	9.0	1898	Green Bay, Wis.	Chicago, Ill.	Irving E. Raymond.	
100616	K. N. T. F.	Ga. s.	1	2	GRACE	59	53	74.0	18.0	10.0	1896	Boston, Mass.	Stamford, Conn.	Alexander Winton.	
76809	K. N. V. T.	St. s.	1	2	LA BELLE	140	70	116.0	18.7	11.2	1889	East Boston, Mass.	Cleveland, Ohio	C. W. Wiley.	
96349	K. N. V. W.	Ga. s.	1	2	Henrietta	19	13	52.8	12.3	5.0	1898	Anacortes, Wash.	Pt. Townsend, Wash.	R. E. Leavitt.	
161816	K. N. W. C.	Ga. s.	1	2	Vigil	26	26	51.0	17.8	5.2	1898	Tottenville, N. Y.	New York, N. Y.	Oliver H. Payne.	
107440	K. N. W. F.	St. s.	2	3	APHRODITE	1,147	654	262.5	35.6	20.1	1899	Bath, Me.	do.	Frederick T. Rogers.	
130742	K. N. W. Q.	Ga. s.	1	1	Alva	30	25	50.4	16.4	6.7	1897	Baltimore, Md.	Providence, R. I.	J. Pierpont Morgan.	
127238	K. N. W. S.	St. s.	1	2	CORSAIR	1,136	772	270.0	33.3	20.0	1899	Newburgh, N. Y.	New York, N. Y.	H. V. R. Kennedy.	
150817	K. P. D. H.	Ga. s.	1	2	Petrel	32	29	64.5	14.4	13.9	1899	Bristol, R. I.	do.	E. A. Doyle.	
153535	K. P. D. J.	Sch. y.	1	1	Ondawa	18	18	43.2	15.3	6.4	1888	Burlington, Vt.	Marblehead, Mass.	Chas. P. Summer.	
107463	K. P. D. M.	St. s.	1	0	Anago	17	10	54.4	9.4	5.3	1899	South Boston, Mass.	New York, N. Y.	Emory H. Westlake.	
145813	K. P. D. R.	St. s.	1	2	Trionyx	43	29	76.1	13.3	7.0	1899	New York, N. Y.	do.		

† Center wheel.

‡ Composite.

A LIST OF YACHTS, ARRANGED IN THE ORDER OF SIGNAL LETTERS--Continued.

[Steel vessels in SMALL CAPITALS, Iron vessels in *italics*.]

Official No.	Signal letters.	Rtg.	Decks.	Masts.	Name of yacht.	Gross tonnage.	Net tonnage.	Length.	Breadth.	Depth.	When built.	Where built.	Home port (where permanent document issues).	Name of owner.
								<i>Feet.</i>	<i>Feet.</i>	<i>Feet.</i>				
92949	K. P. D. T.	St. s.	1	2	†Maylla	106	72	118.1	16.4	9.1	1899	New York, N. Y.	New York, N. Y.	Charles B. Mason.
127551	K. P. D. W.	Slp.	1	1	†Columbia	145	113	104.8	24.2	18.1	1899	Bristol, R. I.	Bristol, R. I.	Herreshoff Mfg. Co.
161123	K. P. F. B.	St. s.	1	1	KANAWHA	475	323	208.4	24.4	14.8	1899	New York, N. Y.	New York, N. Y.	Abram Bandouine.
167496	K. P. F. B.	Ga. s.	1	2	Maysto	61	43	73.4	15.4	7.8	1899	Long Id. City, N. Y.	do.	M. C. Schwelbert.
167467	K. P. F. V.	St. s.	1	2	Alpha	36	29	73.0	12.2	5.7	1899	New York, N. Y.	do.	George M. Allen.
136872	K. P. G. L.	St. s.	2	2	Thetis	407	277	132.0	30.5	10.2	1892	Ruifalo, N. Y.	Rochester, N. Y.	Hiram W. Sidley.
107470	K. P. G. L.	St. s.	1	2	ISABELLA	119	81	128.3	17.2	9.0	1899	Morris Heights, N. Y.	New York, N. Y.	Geo. S. Runk.
116901	K. P. G. L.	Sch.	1	2	Sulfar	30	26	55.2	15.0	7.9	1899	South Boston, Mass.	Philadelphia, Pa.	Philip H. Johnson.
77395	K. P. G. M.	St. s.	2	2	JOSEPHINE	974	657	215.0	30.2	16.0	1899	Philadelphia, Pa.	do.	P. A. B. Widener.
111233	K. P. G. N.	Ga. s.	1	2	Alert	69	74	112.6	15.0	9.1	1899	Greenport, N. Y.	Baltimore, Md.	Carlton M. Slade.
141062	K. P. G. O.	Ga. s.	1	2	Latona	69	58	77.3	19.5	9.6	1899	South Boston, Mass.	New York, N. Y.	Edward G. Hull.
136748	K. P. G. T.	Sl. s.	1	2	MARGARET	245	138	145.2	21.0	12.4	1899	Chester, Pa.	Baltimore, Md.	Isaac E. Emerson.
136824	K. P. G. V.	Sch.	1	2	Paladin	28	28	58.2	15.4	9.0	1899	Brooklyn, N. Y.	New York, N. Y.	Walter C. Hubbard.
111237	K. P. H. B.	Sch.	1	2	Hikamo	51	44	61.1	17.5	7.0	1899	East Boothbay, Me.	do.	Everett H. Converse.
141554	K. P. H. C.	St. s.	1	2	LOCBOEN	163	114	119.9	17.2	7.5	1899	Elizabeth, N. J.	do.	Lewis Nixon.
167474	K. P. H. F.	St. s.	1	2	COLONIA	259	151	163.7	22.3	10.9	1899	Chester, Pa.	Detroit, Mich.	Russell A. Alger.
167475	K. P. H. J.	St. s.	1	2	Akela	72	49	98.7	14.6	8.4	1899	New York, N. Y.	Bridgeport, Conn.	Henry A. Bishop.
92867	K. P. H. M.	Ga. s.	1	2	Adrienne	37	25	69.7	12.7	7.6	1898	Brooklyn, N. Y.	Brunswick, Ga.	Mary A. Stochan.
127364	K. P. H. Q.	St. s.	1	2	COLUMBIA	682	349	179.4	34.6	20.1	1899	Elizabeth, N. J.	New York, N. Y.	J. Harvey Ladew.
107487	K. P. J. B.	St. s.	1	2	HEROINE	306	147	136.0	26.3	16.3	1899	Brooklyn, N. Y.	do.	Clinton H. Crane.
25314	K. P. J. F.	Sch.	1	2	Uncens	30	30	56.5	16.4	6.4	1898	Tottenville, N. Y.	do.	Frederick R. Thorns.
107501	K. P. L. F.	Slp.	1	1	Athene	75	67	83.4	19.0	10.8	1899	Bristol, R. I.	Boston, Mass.	Theodore P. Burgess.
127378	K. P. L. V.	Ga. s.	1	2	Cero	28	25	51.2	17.0	5.0	1899	Tottenville, N. Y.	Pittsburgh, Pa.	H. S. A. Stewart.
116900	K. P. M. Q.	Sch.	1	2	Sallie	20	20	51.8	14.3	4.7	1899	Spring Lake, Mich.	Chicago, Ill.	F. C. Sherman.
157557	K. P. M. R.	St. s.	1	2	RASHLER	285	196	155.3	23.5	12.5	1899	Elizabeth, N. J.	New York, N. Y.	Phiny Fisk.
161849	K. P. M. W.	St. s.	2	2	VIRGINIA	441	212	169.4	26.0	11.8	1899	Bath, Me.	do.	Isaac Stern.
136779	K. P. Q. L.	Sch.	1	2	Endymion	144	116	111.6	24.4	12.7	1899	South Boston, Mass.	Bridgeport, Conn.	George Lander, jr.
111597	K. P. R. G.	Ga. s.	1	2	Lucile	30	29	58.6	16.4	7.7	1899	Baltimore, Md.	New York, N. Y.	E. A. Morrison.
111271	K. P. R. V.	Ga. s.	1	2	Monimia	70	60	79.0	20.2	8.9	1900	Naunk, Conn.	Oswego, N. Y.	Geo. McK. Brown.
150876	K. P. S. V.	Ga. s.	1	2	Penelvo	23	15	45.0	14.2	5.8	1900	Fall River, Mass.	New York, N. Y.	Rudolph Oelsner.
93030	K. P. V. B.	Ga. s.	1	2	Circe	18	15	43.0	15.0	5.2	1900	Tottenville, N. Y.	do.	Howard S. Borden.
81691	K. P. V. N.	Sch.	1	2	Winnebago	17	14	52.0	14.0	6.0	1900	North Haven, Me.	Boston, Mass.	Frederic C. Cobb.
161146	K. P. V. Q.	Sch.	1	2	Kirlu	53	53	87.9	18.0	11.8	1900	Brooklyn, N. Y.	Newport, R. I.	M. Agassiz.
136800	K. P. V. R.	St. s.	1	2	ELFRIDA	146	99	123.5	18.2	10.1	1900	New York, N. Y.	Burlington, Vt.	W. Seaward Webb.
116970	K. P. V. S.	St. s.	1	2	†Suspehl II	98	66	109.1	15.9	9.7	1900	do.	New York, N. Y.	Christian M. Meyer.
117268	K. Q. H. H.	Ga. s.	1	1	Sesta	32	32	57.7	15.1	8.4	1900	New Bedford, Mass.	Salem, Mass.	Robert A. Evans.
93048	K. Q. D. J.	Sch.	1	2	Miladi	31	26	56.7	15.2	8.0	1900	South Boston, Mass.	Richmond, Va.	Fred W. Scott.
161858	K. Q. D. N.	St. s.	1	0	Wissahickon	71	43	101.7	14.1	8.7	1900	do.	Philadelphia, Pa.	Salle Houston Henry.
136806	K. Q. D. P.	St. s.	1	2	Empress	50	34	84.0	13.7	8.2	1900	Bristol, R. I.	New York, N. Y.	T. H. Wheeler.
93052	K. Q. D. T.	Ywl.	1	2	Monsoon	18	18	40.7	11.7	4.6	1900	Brunswick, Ga.	Norfolk, Va.	T. Ralph Jones.
107561	K. Q. F. D.	St. s.	1	0	Aunt Polly	299	159	132.5	18.6	7.3	1900	Brooklyn, N. Y.	Greenport, N. Y.	William Gillette.
141653	K. Q. F. J.	Ga. s.	1	2	Laurus	20	26	55.1	15.5	7.7	1900	do.	Philadelphia, Pa.	Henry G. Bryant.
111310	K. Q. J. S.	Ga. s.	1	0	Roamer	30	25	61.2	12.2	4.7	1900	New York, N. Y.	New York, N. Y.	Albert J. Vreeland.
86540	K. Q. M. F.	St. s.	1	2	GENESEE	212	171	119.0	22.7	13.7	1900	Elizabeth, N. J.	Rochester, N. Y.	Jas. S. Watson.
93104	K. Q. N. M.	Ga. s.	1	1	Mermuid	39	28	56.9	15.4	7.1	1901	City Island, N. Y.	New York, N. Y.	Charles SooySmith.
107623	K. Q. P. G.	St. s.	1	2	ALVINA	526	318	180.5	26.0	16.9	1901	Wilmington, Del.	Duluth, Minn.	Thomas F. Cole.
111312	K. Q. P. T.	Ga. s.	1	2	Rosina	29	27	51.0	17.4	6.6	1900	Nahant, Mass.	New York, N. Y.	H. L. Laughaar.
127517	K. Q. R. V.	Ga. s.	1	2	Caclue	44	38	51.9	17.0	8.1	1900	New York, N. Y.	Boston, Mass.	E. E. Conway.
155107	K. Q. R. W.	Ga. s.	1	2	Onas	65	61	81.8	20.4	9.7	1901	Brooklyn, N. Y.	Chicago, Ill.	Wm. Bross Lloyd.
93127	K. Q. S. T.	St. s.	2	2	MAY	652	369	207.0	27.8	17.6	1891	Troon, Scotland.	Newark, N. J.	Walter P. Bliss.
106729	K. Q. T. H.	St. s.	1	2	IRENE	166	113	143.4	18.0	10.0	1901	New York, N. Y.	Stamford, Conn.	Irving E. Raymond.
117035	K. Q. T. J.	Ga. s.	1	2	Seneca	65	61	81.8	20.4	9.7	1901	Brooklyn, N. Y.	Bridgeport, Conn.	Archibald McNeil.
136886	K. Q. V. H.	Ga. s.	1	2	EDRIS	53	49	63.3	19.5	6.2	1901	Elizabeth, N. J.	San Francisco, Cal.	John Barneson.
127544	K. Q. V. S.	Ga. s.	1	2	Cuchalot	41	37	66.2	17.3	8.3	1899	Tottenville, N. Y.	Boston, Mass.	Herbert H. White.
93152	K. Q. W. C.	Sch.	1	2	MUREL	72	72	83.6	20.4	11.5	1901	Shooter Island, N. Y.	New York, N. Y.	Charles Smithers.
100735	K. Q. W. M.	Ga. s.	1	2	Hider	122	105	102.2	22.5	12.3	1901	South Boston, Mass.	do.	Henry T. Sloane.
161857	K. Q. W. P.	Ga. s.	1	2	Vanessa	42	37	52.0	16.9	7.0	1901	New York, N. Y.	Salem, Mass.	John C. Phillips.
127549	K. Q. W. R.	Sch.	1	2	Mountainaka	26	23	50.2	15.4	6.7	1901	East Boston, Mass.	Boston, Mass.	Charles L. Eaton.
117061	K. R. B. L.	Ga. s.	1	2	Savino	31	26	58.0	17.2	5.6	1901	Tottenville, N. Y.	New Haven, Conn.	Charles R. Moley.
121191	K. R. B. P.	Ga. s.	1	0	Skylark	19	16	61.0	10.2	5.2	1901	New York, N. Y.	New York, N. Y.	J. H. Otley.
111353	K. R. B. S.	St. s.	1	2	WACONDAH	190	129	153.5	17.4	11.2	1901	do.	Boston, Mass.	Charles Hayden.
107664	K. R. C. T.	St. s.	2	2	WANDERER	362	184	178.4	24.1	15.6	1897	Leith, Scotland.	Newport, R. I.	H. A. T. Taylor.
107694	K. R. D. B.	Ga. s.	1	2	Aleatordia	22	21	41.1	15.0	5.5	1901	Bayonne, N. J.	Philadelphia, Pa.	H. N. Gratz.
117075	K. R. D. L.	St. s.	1	0	SCUD	38	21	83.2	10.8	7.1	1901	South Boston, Mass.	New York, N. Y.	Samuel Untermeyer.
25147	K. R. D. N.	Sch.	1	2	Zubrah	50	42	68.2	19.2	8.2	1901	do.	do.	Henry Doscher.
117077	K. R. D. T.	Slp.	1	1	Mohican	15	16	46.6	11.5	6.2	1901	Boston, Mass.	Boston, Mass.	John A. Burnham, jr.
93083	K. R. D. V.	Slp.	1	1	Marchioness	31	25	54.0	15.6	6.0	1900	Bristol, R. I.	Puckerton, N. J.	John P. Crozer.
107691	K. R. F. Q.	St. s.	1	0	Farrow	82	56	126.8	12.8	8.5	1901	Nyaack, N. Y.	New York, N. Y.	Edward F. Whitney.
86570	K. R. G. M.	St. s.	1	2	Genevieve	22	20	46.4	14.1	6.6	1901	Monument Beach, Mass.	do.	Frederic R. Kellogg.
93236	K. R. M. B.	Ga. s.	1	2	KLOTAWAH	88	59	96.7	16.6	7.7	1902	New York, N. Y.	Washington, D. C.	Edson Bradley.
145746	K. R. M. J.	St. s.	1	2	OSPREY	49	33	77.0	14.1	7.3	1897	Newburgh, N. Y.	Philadelphia, Pa.	Charlton Yarnall.
145917	K. R. M. L.	St. s.	1	2	Reposo II	157	119	126.8	17.1	9.6	1902	Greenport, N. Y.	New York, N. Y.	Mary G. W. Black.
107721	K. R. M. Q.	Sch.	1	2	Tammany	28	24	59.4	15.0	7.5	1902	South Boston, Mass.	Boston, Mass.	Robert Saltonstall.
20635	K. R. M. T.	St. s.	1	2	Fluenco	104	71	107.6	18.2	12.0	1902	Boston, R. I.	New York, N. Y.	Alphonse H. Alker.
93241	K. R. M. V.	Ga. s.	1	0	Sesta	44	39	67.1	15.0	3.3	1900	Croton, N. Y.	Burlington, Vt.	Eugene K. Smith.

† Composite.

† Composition bronze.

A LIST OF YACHTS, ARRANGED IN THE ORDER OF SIGNAL LETTERS—Continued.

[Steel vessels in SMALL CAPITALS, Iron vessels in *italics*.]

Official No.	Signal letters.	Rig.	Decks.	Masts.	Name of yacht.	Gross tonnage.	Net tonnage.	Length.	Breadth.	Depth.	When built.	Where built.	Home port (where permanent document issues).	Name of owner.
111395	K.R.M.W.	St. s.	1	2	Roamer	89	61	82.7	17.2	8.1	1902	Bristol, R. I.	New York, N. Y.	Lyman E. Warren.
100758	K.R.N.J.	St. s.	1	2	Isis	377	256	180.4	24.8	13.5	1902	Newburgh, N. Y.	Boston, Mass.	W. S. Spaulding.
96601	K.R.N.P.	St. s.	1	2	HELENITA	304	207	161.0	22.3	12.0	1902	New York, N. Y.	New York, N. Y.	Frank J. Gould.
127632	K.R.P.S.	Sch.	1	2	Clarissa	43	38	67.0	17.0	8.1	1901	East Boothbay, Me.	Philadelphia, Pa.	Ell Klirk Price.
127644	K.R.Q.B.	Ga. s.	1	2	CHASTICEER	108	97	97.6	22.0	10.0	1902	New York, N. Y.	Boston, Mass.	Ezra C. Fitch.
93261	K.R.Q.F.	Ga. s.	1	2	Robin	49	45	73.9	18.3	8.0	1902	do.	do.	Chas. A. King.
117145	K.R.Q.H.	Sch.	1	2	SHEMADDAH	207	207	118.6	27.1	14.5	1902	Shooter Island, N. Y.	Newport, R. I.	Gibson Farnestock.
161207	K.R.Q.L.	Ga. s.	1	2	Keowaydin	16	14	44.2	11.0	4.2	1902	Glouwood, N. Y.	New York, N. Y.	James Dolg.
81813	K.R.Q.M.	Ga. s.	1	2	Wacoutah	28	26	60.1	12.4	4.2	1901	Astoria, N. Y.	do.	John W. Catron.
111412	K.R.Q.N.	St. s.	2	2	RHECLAR	530	367	105.6	27.2	15.0	1902	Port Richmond, N. Y.	do.	Daniel G. Reid.
127659	K.R.S.D.	Sch.	1	2	Cygnot	20	26	58.1	15.0	7.7	1902	Boston, Mass.	do.	Frederic Foster Carey.
117159	K.R.S.J.	St. s.	1	2	Syllia	106	62	111.1	16.0	10.2	1902	do.	Philadelphia, Pa.	Justus C. Strawbridge.
130076	K.R.S.T.	Slp.	1	1	Neola	39	30	69.7	16.7	7.3	1902	Shooter Island, N. Y.	New York, N. Y.	Y. Berre Kling.
117133	K.R.S.W.	Ga. s.	1	1	Slybil	27	26	60.5	15.5	5.2	1902	Port Jefferson, N. Y.	Hartford, Conn.	Geo. G. Williams.
161125	K.R.T.D.	St. s.	1	2	KISMET	146	71	117.0	18.5	11.0	1899	Wilmington, Del.	Perth Amboy, N. J.	Raymond Hoagland.
107767	K.R.T.H.	St. s.	1	2	ARIADNE	246	168	110.0	26.0	19.0	1902	do.	Pittsburgh, Pa.	James Laughlin, Jr.
96634	K.R.T.J.	St. s.	1	2	KAJERUNA	147	100	131.2	17.6	10.3	1902	Brooklyn, N. Y.	New York, N. Y.	Clinton W. Kinsella.
161213	K.R.T.P.	Ga. s.	1	2	Katherina	25	17	56.6	14.3	6.2	1902	Fall River, Mass.	do.	John F. Baudouine.
130980	K.R.V.B.	St. s.	2	2	YACONA	527	169	188.6	27.2	15.7	1898	Kinghorn, Scotland.	do.	Henry Clay Pierce.
107784	K.R.V.J.	St. s.	1	2	AZTEC	763	519	236.0	28.1	16.4	1902	Port Richmond, N. Y.	do.	John Jacob Astor.
96624	K.R.V.S.	Ga. s.	1	2	Graco II	129	126	108.5	25.2	11.0	1902	Elizabeth, N. J.	Boston, Mass.	A. C. Burrage.
96638	K.R.V.W.	St. s.	1	2	Helena	94	73	116.0	17.2	10.4	1902	Gloucester, Mass.	New York, N. Y.	Charles Morgan.
127680	K.R.W.D.	St. s.	1	2	ALICIA	174	118	128.0	19.8	10.4	1902	South Brewer, Mo.	Bangor, Me.	Fred W. Ayer.
96648	K.S.B.W.	St. s.	1	0	Hydraulic	30	20	71.3	11.6	6.8	1900	New York, N. Y.	Wilmington, Del.	Alfred I. Dupont.
107803	K.S.C.R.	St. s.	1	0	PRIVATER	361	213	168.6	24.4	12.0	1902	Tottenville, N. Y.	New York, N. Y.	Maximilian Zwielck.
3950	K.S.F.C.	Ga. s.	1	0	Bonito	159	152	94.5	23.0	4.4	1902	Elizabeth, N. J.	do.	R. A. C. Smith.
86651	K.S.F.R.	Ywl.	1	1	Gerhilde	36	35	58.0	15.0	8.4	1902	Croton-on-Hudson, N. Y.	do.	Louis Fitzgerald.
127727	K.S.G.H.	St. s.	1	2	Cherokee	62	56	102.2	15.6	8.5	1903	Port Jefferson, N. Y.	do.	Charles Robinson Smith.
100787	K.S.G.C.	St. s.	1	2	Semiramis	83	42	88.0	15.2	8.5	1903	New York, N. Y.	do.	Emma B. Kennedy.
81852	K.S.G.R.	St. s.	1	2	Wana	88	60	113.6	15.6	9.4	1903	do.	do.	P. F. Miller.
161938	K.S.H.B.	Ga. s.	1	2	Wayfarer	40	33	70.6	16.6	8.7	1903	Bristol, R. I.	Cape Vincent, N. Y.	George C. Sherman.
161941	K.S.H.F.	Ga. s.	1	2	Vesta	21	19	44.0	14.2	6.0	1903	Boston, Mass.	Boston, Mass.	Charles L. Harding.
161939	K.S.H.Q.	Ga. s.	1	0	Mendon	70	47	110.0	14.0	7.3	1903	New York, N. Y.	Wilmington, Del.	William S. Hillis.
131005	K.S.H.T.	Sl. s.	1	0	Flyer	50	31	110.4	12.2	7.0	1903	do.	New York, N. Y.	William D. Guthrie.
127740	K.S.H.W.	Sch.	1	2	Crusader II	66	66	83.1	20.1	8.9	1903	do.	Newport, R. I.	Joseph E. Fletcher.
150694	K.S.J.G.	St. s.	1	2	Parthenia	111	96	114.0	17.8	8.8	1903	do.	New London, Conn.	Edwin Palmer.
111457	K.S.J.H.	Slp.	1	1	RELLANCE	175	140	110.0	25.8	17.6	1903	Bristol, R. I.	Bristol, R. I.	Harry E. Converse.
107834	K.S.J.R.	St. s.	1	2	ARIA	192	130	148.1	18.4	11.1	1903	do.	New Bedford, Mass.	Hereschhoff Mfg. Co.
141857	K.S.J.T.	St. s.	1	2	Legonia	126	80	114.0	18.6	9.6	1903	do.	Baltimore, Md.	Edward H. Blake.
93373	K.S.J.Y.	Ga. s.	1	0	Egaula	55	47	71.5	14.8	5.8	1903	New York, N. Y.	Bangor, Me.	Wm. B. Hurst.
117246	K.S.L.G.	Ga. s.	1	2	Margaret	58	48	76.3	19.1	9.3	1903	Baltimore, Md.	Baltimore, Md.	Frank A. Eagan.
107850	K.S.L.O.	St. s.	1	2	Alice	134	91	117.1	17.6	8.6	1903	Boston, Mass.	New York, N. Y.	Phillip H. Johnson.
151900	K.S.L.T.	Slp.	1	1	Pellegrina	19	17	47.1	13.6	6.5	1903	Port Richmond, N. Y.	New York, N. Y.	F. D. Underwood.
137078	K.S.M.H.	St. s.	1	1	Elsa II	99	77	100.3	18.9	9.6	1903	Boston, Mass.	Philadelphia, Pa.	Robert Toland.
161230	K.S.M.T.	St. s.	2	2	WAKIVA	417	149	165.0	25.0	15.0	1903	Port Jefferson, N. Y.	Pittsburgh, Pa.	Harriet G. Curry.
96691	K.S.N.G.	Slp.	1	1	Huguenot	35	35	61.1	16.1	4.2	1901	Leith, Scotland.	New York, N. Y.	Lamon V. Harkness.
100788	K.S.N.J.	Sch.	1	2	INGOMAR	142	113	97.0	21.2	11.0	1903	Mariner Harbor, N. Y.	do.	Charles R. Van Etten.
96691	K.S.N.M.	St. s.	1	2	HATOLL	299	203	170.5	22.2	12.0	1903	New Rochelle, N. Y.	Philadelphia, Pa.	Edwin Engle.
200910	K.S.N.Q.	Ga. s.	1	2	Katherine	26	20	47.8	13.0	5.5	1903	Bristol, R. I.	New York, N. Y.	D. R. Hanna.
200929	K.S.N.T.	Ga. s.	1	2	Dawn II	24	21	49.3	14.5	5.9	1903	Brooklyn, N. Y.	do.	F. M. Smith.
200939	K.S.N.V.	St. s.	1	2	CARMINA	260	148	140.1	21.5	11.6	1903	Jersey City, N. J.	do.	W. E. Elsworth.
200986	K.S.P.B.	Ga. s.	1	2	Adrea	99	58	93.0	24.1	8.8	1903	Fall River, Mass.	do.	Ellen T. Elder.
200147	K.S.P.L.	Ga. s.	1	2	DIANA	785	534	228.0	27.6	20.6	1896	South Boston, Mass.	do.	Francis S. Sullthers.
200171	K.S.P.N.	St. s.	1	2	Noriona	52	45	71.9	22.2	5.2	1903	Baltimore, Md.	do.	Willard U. Taylor.
200212	K.S.Q.C.	Ga. s.	1	2	VERGEMERE	315	214	147.0	28.0	21.0	1903	Glasgow, Scotland.	do.	C. Ledyard Blair.
200247	K.S.Q.H.	Ga. s.	1	0	Tuna	53	32	76.5	12.0	7.2	1903	Tottenville, N. Y.	Key West, Fla.	William J. Matheson.
200287	K.S.Q.T.	St. s.	1	2	ELDROR	103	70	105.1	16.2	8.5	1903	Wilmington, Del.	New York, N. Y.	Albert C. Postwick.
200334	K.S.R.B.	St. s.	1	3	ATLANTIC	393	206	144.5	29.5	13.1	1903	Mariner Harbor, N. Y.	Charleston, S. C.	Carolina Yacht Corporation (Inc.).
200314	K.S.R.D.	Ga. s.	1	2	Wing and Wing	16	12	45.3	9.8	7.0	1903	Boston, Mass.	Jacksonville, Fla.	Alda May Mahoney.
116281	K.S.R.M.	St. s.	2	2	ROXANA	99	64	97.0	17.0	4.9	1903	Buffalo, N. Y.	Buffalo, N. Y.	Spencer Kellogg Co.
200487	K.S.R.P.	Sch.	1	2	Irish	32	30	54.0	20.5	4.7	1900	Shooter Island, N. Y.	Bridgeport, Conn.	Wilson Marshall.
200487	K.S.T.M.	Ga. s.	1	2	Empress	16	11	55.0	9.6	4.0	1902	Barrow, England.	New York, N. Y.	Cornelius Vanderbilt.
200514	K.S.V.C.	Ga. s.	1	0	Carlota	131	109	91.0	20.4	5.0	1903	Newport, R. I.	Cleveland, Ohio	Warren J. Brodie.
200588	K.S.V.G.	St. s.	1	2	Engelina	113	77	97.2	13.6	6.0	1903	Racine, Wis.	Washington, D. C.	Larz Anderson.
111461	K.S.V.J.	Ga. s.	1	2	Rampant	38	36	65.0	13.6	6.0	1903	Bayport, N. Y.	Boston, Mass.	Henry H. Carter.
200641	K.S.V.T.	St. s.	1	2	INTREPID	330	224	135.0	28.0	17.9	1903	Astoria, N. Y.	Somers Point, N. J.	Lewis M. Cresce.
200770	K.S.W.V.	Sch.	1	2	Zahra	45	38	64.3	17.5	6.9	1904	Baltimore, Md.	New York, N. Y.	Pnaya Whitney.
200800	K.T.B.L.	Ga. s.	1	2	Iris	84	73	86.0	21.2	12.4	1904	Bristol, R. I.	Bristol, R. I.	John B. Herreshoff.

†Steel and bronze.

†Composite.

Francis M. Whitehouse.

A LIST OF YACHTS, ARRANGED IN THE ORDER OF SIGNAL LETTERS—Continued.

[Steel vessels in SMALL CAPITALS, Iron vessels in *italics*.]

Official No.	Signal letters.	Rtg.	Decks.	Masts.	Name of yacht.	Gross tonnage.	Net tonnage.	Length.	Breadth.	Depth.	W h e n built.	Where built.	Home port (where permanent document issues).	Name of owner.
								<i>Feet.</i>	<i>Feet.</i>	<i>Feet.</i>				
200845	K. T. B. W.	St. s.	1	0	Elizabeth.....	26	16	53.1	13.0	5.6	1904	Boston, Mass.....	Marblehead, Mass.....	Benjamin P. Cheney.
200887	K. T. C. J.	St. s.	1	2	MAREVA.....	101	68	104.0	10.6	9.1	1904	New York, N. Y.....	Stamford, Conn.....	Edward J. Weber.
127648	K. T. C. M.	Slp.	1	1	Cossack.....	16	14	43.9	12.1	7.2	1902	Boston, Mass.....	New York, N. Y.....	Frank B. Draper.
200903	K. T. C. N.	Ga. s.	1	2	Palestino.....	68	60	82.5	21.4	9.0	1904	Port Jefferson, N. Y.	do.....	Henry C. Tinker.
200916	K. T. C. O.	St. s.	1	1	Pawnee.....	75	43	91.6	14.3	9.0	1904	Boston, Mass.....	Boston, Mass.....	Gordon Dexter.
200918	K. T. C. R.	St. s.	1	1	VISITOR.....	61	36	94.3	14.1	6.9	1904	do.....	New York, N. Y.....	W. R. Coe.
200924	K. T. C. W.	St. s.	1	2	ANONA.....	146	87	117.3	17.5	10.2	1901	do.....	Detroit, Mich.....	J. Elizabeth Buhl.
200952	K. T. D. H.	St. s.	1	0	Sloux.....	55	37	102.1	11.6	5.8	1904	Bristol, R. I.....	New York, N. Y.....	Frederick G. Bourne.
201027	K. T. D. Q.	St. s.	1	2	CALUMET.....	153	87	115.9	17.5	10.3	1903	Boston, Mass.....	do.....	Charles G. Emory.
201085	K. T. F. J.	St. s.	1	0	Watawga.....	136	107	108.0	18.5	7.7	1904	Greenport, N. Y.....	Newark, N. J.....	Frank L. Humphreys.
201109	K. T. F. R.	Ga. s.	1	0	Whileaway.....	49	45	54.6	16.6	4.4	1904	Tarrytown, N. Y.....	New York, N. Y.....	Frank Daniels.
201113	K. T. F. V.	Ga. s.	1	0	PALMETTO.....	23	17	60.2	12.5	3.0	1903	New York, N. Y.....	do.....	J. S. Frelinghuysen.
201168	K. T. G. L.	St. s.	1	2	Daisy.....	46	42	60.2	18.0	5.7	1904	Toms River, N. J.....	Tampa, Fla.....	Joseph C. Sibley.
201234	K. T. G. W.	Ga. s.	1	0	Avis.....	24	19	60.0	10.8	4.8	1900	Shooter Island, N. Y.	Tappahannock, Va.....	J. Henry Cochran.
201415	K. T. J. S.	Ga. s.	1	2	New Jersey.....	26	17	59.3	11.8	5.2	1903	New York, N. Y.....	Burlington, N. Y.....	New Jersey Fish and Game Commission.
201495	K. T. M. W.	Ga. s.	1	2	Novia.....	41	39	65.0	17.8	6.0	1904	Tottenville, N. Y.....	New York, N. Y.....	Geo. H. Van Vleck.
201644	K. T. N. V.	St. s.	1	1	MARGARET.....	179	122	107.7	21.0	7.1	1904	Mariner Harbor, N. Y.	Baltimore, Md.....	Isaac E. Emerson.
126649	K. T. P. L.	Slp.	1	1	Chiquita.....	17	16	44.2	13.7	7.4	1888	Boston, Mass.....	New York, N. Y.....	Sterling Winchcapaw.
21676	K. T. P. M.	Ywl.	1	2	Stalwart.....	27	20	51.8	16.4	6.8	1853	New York, N. Y.....	do.....	B. Farquhar Curtis.
201943	K. T. P. S.	St. s.	1	2	NARADA.....	505	259	201.3	27.2	13.4	1889	Leith, Scotland.....	Baltimore, Md.....	Henry Walters.
.....	K. T. P. V.	St. s.	2	3	ARCTURUS.....	360	166	139.5	27.1	18.0	1895	do.....	New York, N. Y.....	Rutherford Stuyvesant.
95579	K. T. Q. C.	St. s.	1	2	Theudara.....	58	29	85.0	15.0	8.3	1886	Boston, Mass.....	do.....	J. DuPratt White.
.....	K. T. Q. D.	St. s.	1	1	TARANTULA.....	123	83	152.7	15.3	8.8	1902	London, England.....	do.....	W. K. Vanderbilt, Jr.
201700	K. T. Q. L.	Ga. s.	1	0	NIRODHA.....	323	304	119.8	22.1	8.2	1901	Newburgh, N. Y.....	do.....	Hugh D. Auchincloss.
201712	K. T. Q. N.	Ga. s.	1	2	Adroit.....	32	22	67.3	12.0	5.3	1905	New York, N. Y.....	do.....	Fredrick W. White.
201727	K. T. Q. V.	Ga. s.	1	2	Yuma.....	16	11	43.0	13.0	3.2	1904	Miami, Fla.....	Key West, Fla.....	Ralph Worthington.
.....	K. T. R. C.	St. s.	1	2	EMELINE.....	407	174	175.3	24.1	15.0	1894	Troon, Scotland.....	New York, N. Y.....	Charles Sweeney.
201777	K. T. R. D.	St. s.	1	2	LEVANTER.....	131	89	115.6	17.0	9.9	1905	New York, N. Y.....	Bridgeport, Conn.....	Wilson Marshall.
201777	K. T. R. J.	St. s.	1	0	Merrill.....	34	23	82.7	10.6	7.6	1903	Bristol, R. I.....	New York, N. Y.....	J. Pierpont Morgan, jr.
81273	K. T. R. L.	Ga. s.	1	2	Wayward.....	40	35	66.8	15.0	11.0	1890	South Boston, Mass.....	do.....	Thomas A. Newins.
161936	K. T. R. P.	Slp.	1	1	Doris.....	48	41	61.2	12.3	8.8	1897	City Island, N. Y.....	do.....	William F. S. Hart.
201963	K. T. V. B.	Slp.	1	1	Kestrel.....	41	28	61.2	15.1	10.0	1905	Bristol, R. I.....	Boston, Mass.....	S. Reed Anthony.
202024	K. T. V. H.	Ga. s.	1	2	Venona.....	28	28	53.4	15.0	10.1	1905	New York, N. Y.....	New York, N. Y.....	Edgar Palmer.
202059	K. T. V. J.	Sch.	1	2	Elmina.....	135	120	103.5	25.0	14.7	1905	South Boston, Mass.....	New Haven, Conn.....	Fredk. F. Brewster.
201977	K. T. V. M.	St. s.	1	0	Allisba.....	20	16	61.6	10.0	5.6	1905	New York, N. Y.....	New York, N. Y.....	George R. Branson.
201946	K. T. V. N.	Sch.	1	2	Black Hawk.....	27	31	43.2	14.8	8.3	1905	North Haven, Me.....	Boston, Mass.....	Thornton K. Lothrop, Jr.
202123	K. T. V. S.	St. s.	1	2	Linta.....	78	53	91.4	17.5	8.7	1905	New York, N. Y.....	New York, N. Y.....	Walther Luttgen.
200420	K. T. V. W.	Ga. s.	1	2	Mariann.....	68	64	82.0	19.0	5.0	1904	Trenton, N. J.....	do.....	Thos. A. Howell.
202170	K. T. W. G.	Ga. s.	1	2	Arawak.....	50	43	62.9	19.3	7.9	1905	New York, N. Y.....	Philadelphia, Pa.....	Charles Longstreth.
202204	K. T. W. H.	Ga. s.	1	0	Cactus II.....	25	22	57.5	10.0	5.5	1905	Long Island City, N. Y.	New York, N. Y.....	George C. Tilyou.
202228	K. T. W. L.	Ga. s.	1	0	Bon Temps.....	17	12	50.2	9.0	5.0	1905	Boston, Mass.....	Key West, Fla.....	Bruce Haldeman.
202230	K. T. W. N.	Ga. s.	1	0	Augusta II.....	31	26	76.8	11.7	5.1	1903	New York, N. Y.....	New York, N. Y.....	M. Augusta Mills.
81651	K. T. W. R.	Ga. s.	1	2	Water Nymph.....	38	26	69.0	12.0	5.4	1899	Baltimore, Md.....	Baltimore, Md.....	John F. Wiessner.
202248	K. T. W. S.	Ga. s.	1	0	Sweetheart.....	30	26	57.6	12.0	5.2	1905	New York, N. Y.....	Philadelphia, Pa.....	H. P. Sauer.
202306	K. V. B. F.	Sch.	1	2	INVADER.....	155	141	112.7	25.6	13.5	1905	Boston, Mass.....	New York, N. Y.....	Roy A. Ralney.
202318	K. V. B. H.	Ga. s.	1	2	Shepherdess.....	101	100	95.6	22.3	11.8	1905	Essex, Mass.....	Philadelphia, Pa.....	Samuel F. Houston.
202350	K. V. B. L.	Ga. s.	1	2	Betty.....	55	53	64.0	18.8	9.3	1905	Tottenville, N. Y.....	do.....	Boles Penrose.
.....	K. V. B. P.	St. s.	1	2	VENETIA.....	588	229	196.5	27.1	15.6	1903	Leith, Scotland.....	San Francisco, Cal.....	John D. Spreckels.
202414	K. V. B. Q.	St. s.	1	1	CIGARETTE.....	99	67	125.3	14.8	8.7	1905	Boston, Mass.....	Boston, Mass.....	W. H. Ames.
202442	K. V. B. T.	Ga. s.	1	0	Gamboller.....	20	17	55.8	11.4	5.0	1905	New York, N. Y.....	New York, N. Y.....	Augustus Smith.
202466	K. V. B. W.	Ga. s.	1	1	Omoio.....	18	18	42.0	16.0	3.5	1905	Shady Side, Md.....	Philadelphia, Pa.....	George Barrie, jr.
202533	K. V. C. L.	Ga. s.	1	2	Whim.....	65	62	69.3	21.2	6.5	1905	New York, N. Y.....	do.....	Clement A. Griscom.
202584	K. V. C. R.	Ga. s.	1	2	Arbella.....	139	120	103.0	25.6	11.8	1902	Mahone Bay, N. S.....	Boston, Mass.....	Wash. B. Thomas.
202585	K. V. C. S.	St. s.	1	2	Sea Urchin.....	49	33	55.8	15.4	7.8	1905	Bristol, R. I.....	Philadelphia, Pa.....	Robert M. Riddle.
202776	K. V. F. C.	Ga. s.	1	0	Bostonian.....	53	46	74.7	13.0	5.9	1906	New York, N. Y.....	Boston, Mass.....	Thomas Cunningham.
202790	K. V. F. J.	Ga. s.	1	2	Samaran.....	72	65	70.4	18.4	7.2	1906	do.....	New York, N. Y.....	John S. Loomis.
.....	K. V. F. N.	St. s.	1	2	ALCEGO.....	983	388	238.0	31.0	18.7	1895	Glasgow, Scotland.....	Philadelphia, Pa.....	Geo. W. Childs Drexel.
201194	K. V. F. T.	St. s.	1	2	CAPITOLA.....	123	83	137.6	19.5	9.7	1904	Toledo, Ohio.....	Port Huron, Mich.....	H. T. Wickes.
201879	K. V. G. B.	Ga. s.	1	1	Zeeland.....	47	25	79.7	13.0	6.7	1905	Boston, Mass.....	Galveston, Tex.....	H. Baldwin Rice.
202870	K. V. G. H.	St. s.	1	2	GALATFA.....	157	106	128.0	17.4	11.1	1906	New York, N. Y.....	Detroit, Mich.....	E. L. Ford.
202887	K. V. G. L.	Ga. s.	1	0	As You Like It.....	23	19	55.0	10.0	5.3	1906	do.....	New York, N. Y.....	Wm. R. H. Martin.
.....	K. V. G. M.	St. s.	1	2	CHRISTABEL.....	248	102	150.0	22.0	14.4	1893	Glasgow, Scotland.....	do.....	Walton Ferguson, sr.
202807	K. V. G. N.	St. s.	1	0	Shipack.....	33	22	87.0	10.5	5.6	1906	Bristol, R. I.....	do.....	Henry P. Davison.
202916	K. V. G. P.	Ga. s.	1	1	Owyhee.....	39	32	60.0	14.2	5.8	1906	Long Island City, N. Y.	do.....	C. E. Berner.
202917	K. V. G. Q.	Ga. s.	1	2	Trinculo.....	31	27	60.1	14.2	6.2	1906	do.....	do.....	Morrill Goddard.
202991	K. V. H. C.	Sch.	1	2	Idalla.....	34	31	59.4	16.0	8.3	1906	Boston, Mass.....	do.....	Joseph B. Morrill.
202993	K. V. H. D.	Sch.	1	2	Dervlish.....	49	43	65.6	18.0	10.4	1906	do.....	do.....	John W. Bird.
.....	K. V. H. J.	St. s.	1	2	WARRIOR.....	1,097	396	255.3	32.7	19.9	1904	Troon, Scotland.....	do.....	Frederick Wm. Vanderbilt.
203007	K. V. H. L.	Ga. s.	1	2	Gertrude.....	49	43	64.7	19.0	7.1	1906	Boston, Mass.....	Philadelphia, Pa.....	Bernard Bloch.

† Composite.

A LIST OF YACHTS, ARRANGED IN THE ORDER OF SIGNAL LETTERS—Continued.

[Steel vessels in SMALL CAPITALS, iron vessels in *italics*.]

Offical No.	Signal letters.	Rig.	Decks.	Masts.	Name of yacht.	Gross tonnage.	Net tonnage.	Length.	Breadth.	Depth.	W h e n built.	Where built.	Home port (where permanent document issues).	Name of owner.
203021	K. V. H. N.	Ga. s.	1	2	Tigress.....	24	23	45.9	15.2	5.8	1905	Bridgeport, Conn.	Oswego, N. Y.	C. C. M. Hunt.
202176	K. V. H. Q.	Ga. s.	1	2	Tarpon.....	20	17	43.3	15.1	6.5	1905	Boston, Mass.	Boston, Mass.	T. W. Thacher.
203044	K. V. H. S.	Ga. s.	1	2	Daisy.....	85	78	85.7	16.6	7.2	1906	New Rochelle, N. Y.	Memphis, Tenn.	Robert Galloway.
203055	K. V. H. W.	Ga. s.	1	2	Marlette.....	56	45	77.1	18.5	0.8	1906	Gloucester, Mass.	Boston, Mass.	Jacob F. Brown.
203060	K. V. J. B.	Ga. s.	1	0	Dixie.....	52	35	86.4	13.6	6.7	1906	Bayonne, N. J.	Galveston, Tex.	R. Waverly Smith.
203062	K. V. J. C.	Ga. s.	1	0	Arlie.....	48	38	68.4	14.0	6.4	1905	Norwich, Conn.	Philadelphia, Pa.	Albert H. Disston.
203078	K. V. J. G.	Sch.	1	2	Virginia.....	62	42	66.6	18.0	9.8	1906	Bristol, R. I.	Boston, Mass.	L. F. Crofoot.
155140	K. V. J. M.	Ga. s.	1	2	Onawa.....	17	15	42.3	14.2	6.1	1902	Bayonne, N. J.	Pittsburg, Pa.	D. H. Hostetter.
203104	K. V. J. N.	Ga. s.	1	2	SAYARONA.....	115	102	87.2	23.0	12.2	1906	Boston, Mass.	Philadelphia, Pa.	C. H. Clark, jr.
141588	K. V. J. Q.	Sch.	1	2	La Paloma.....	26	20	42.0	15.5	6.1	1891	San Francisco, Cal.	Honolulu, Hawaii.	C. W. Macfarlane.
203117	K. V. J. S.	Ga. s.	1	2	Needle.....	22	18	54.0	10.0	5.7	1906	Boston, Mass.	Boston, Mass.	E. B. Dane.
203148	K. V. L. B.	St. s.	2	2	Estrose.....	198	134	140.4	21.0	13.3	1906	Wilmington, Del.	New York, N. Y.	Andrew W. Rose.
203150	K. V. L. D.	Ga. s.	1	2	Lady Jane.....	32	25	64.4	12.0	5.7	1906	New York, N. Y.	do.	John F. O'Rourke.
203165	K. V. L. F.	Sch.	1	2	Iroliita.....	104	97	92.0	24.8	15.1	1906	Bristol, R. I.	Philadelphia, Pa.	E. Walter Clark.
203136	K. V. L. G.	Ga. s.	2	2	Onawa II.....	121	97	83.8	23.6	4.8	1906	Greenwich, Conn.	New York, N. Y.	John A. Seely.
203169	K. V. L. H.	Sch.	1	2	Taormina.....	62	56	78.7	19.0	10.2	1906	Boston, Mass.	Boston, Mass.	Wm. S. Eaton.
203178	K. V. L. M.	Ga. s.	1	2	Sieglinde.....	62	58	66.7	20.2	9.2	1906	New York, N. Y.	New York, N. Y.	George B. Hopkins.
203180	K. V. L. N.	Ga. s.	1	0	Fern.....	24	16	53.8	10.5	5.8	1906	do.	do.	Mabel C. Alden.
203196	K. V. L. T.	Ga. s.	1	2	Cone.....	183	166	117.0	27.0	12.8	1906	Noank, Conn.	Boston, Mass.	Ernest B. Dane.
127106	K. V. L. W.	St. s.	1	2	CYNTHIA.....	107	70	120.0	17.5	6.6	1895	Detroit, Mich.	New York, N. Y.	M. B. Mills.
203202	K. V. M. B.	Ga. s.	1	1	Kathra II.....	24	16	55.5	11.2	5.0	1906	Bayonne, N. J.	do.	George M. Boardman.
121275	K. V. M. H.	Ga. s.	1	2	Felstedquin.....	43	39	61.1	17.3	8.3	1903	South Boston, Mass.	Philadelphia, Pa.	L. S. Bent.
203242	K. V. M. J.	Ga. s.	1	0	Revonah.....	22	17	53.7	11.2	4.9	1906	Bayonne, N. J.	Savannah, Ga.	W. J. Pierpont.
203198	K. V. M. R.	Ga. s.	1	2	Palatine.....	63	54	66.0	20.0	8.6	1906	Osterville, Mass.	St. Louis, Mo.	Charles H. Ledlie.
203266	K. V. M. S.	St. s.	1	2	Bohemian.....	72	41	84.0	15.7	8.9	1906	Boston, Mass.	Boston, Mass.	William J. Sullivan.
203327	K. V. N. H.	Ga. s.	1	0	Colonel.....	37	31	58.4	13.2	5.5	1906	New York, N. Y.	Jacksonville, Fla.	A. R. Merrill.
203394	K. V. N. Q.	St. s.	1	2	KEITH.....	185	106	123.4	20.0	10.7	1906	Boston, Mass.	New York, N. Y.	Roswell Eldridge.
203435	K. V. P. C.	Ga. s.	1	0	Rambler.....	23	21	52.5	11.2	5.8	1906	do.	Boston, Mass.	Geo. H. Maxwell.
203493	K. V. P. L.	Ga. s.	1	0	Ethelsa.....	25	17	66.0	10.0	6.5	1906	E. Greenwich, R. I.	New York, N. Y.	Bruce E. Loomis.
203514	K. V. P. N.	Ga. s.	1	0	Elwanor IV.....	32	27	54.6	14.1	6.0	1906	Long Island City, N. Y.	Nashville, Tenn.	J. J. Gray, jr.
203517	K. V. P. Q.	Ga. s.	1	0	Rusarra.....	39	31	73.5	12.9	5.9	1906	New York, N. Y.	Houston, Tex.	J. S. Bonner.
203495	K. V. Q. D.	Ywl.	1	2	Lusca.....	32	32	57.3	15.4	7.2	1906	Gloucester, Mass.	New York, N. Y.	Charles M. Talnor.
203579	K. V. Q. F.	Ga. s.	1	2	Jessica.....	49	45	75.2	14.0	6.1	1906	New York, N. Y.	do.	Joseph M. McDonough.
203590	K. V. Q. L.	St. s.	2	2	ATLANTA.....	1,303	379	268.0	33.4	19.1	1903	Leith, Scotland.	do.	George J. Gould.
203610	K. V. Q. M.	St. s.	1	0	Natomah.....	93	84	80.0	17.0	5.2	1906	Baltimore, Md.	Marblehead, Mass.	King Upton.
203611	K. V. Q. P.	Ga. s.	1	0	Shur.....	48	29	72.8	12.5	7.2	1906	South Boston, Mass.	Gloucester, Mass.	Alonzo Wilder Pollard.
203611	K. V. Q. R.	St. s.	2	2	WATERS.....	571	388	180.0	27.5	14.2	1906	South Boston, Mass.	Philadelphia, Pa.	Randal Morgan.
203532	K. V. R. B.	Sch.	1	2	Belvedere Nagabond.....	40	40	56.0	16.0	7.0	1906	Gullford, Conn.	New York, N. Y.	Morgan Colt.
203636	K. V. R. E.	Slp.	1	1	Irondequoit.....	20	20	56.6	13.2	7.4	1903	New York, N. Y.	do.	H. G. S. Noble.
203657	K. V. R. J.	Ga. s.	1	0	Arlon.....	66	53	69.0	15.3	6.7	1906	Bayonne, N. J.	do.	Jacob C. Rogers.
203683	K. V. R. M.	Ga. s.	1	2	Huntress.....	76	71	78.9	22.0	5.7	1906	New York, N. Y.	do.	F. W. Chesbro.
203690	K. V. R. P.	Ga. s.	1	1	Tarolinta.....	22	20	60.0	12.2	5.6	1906	Long Island City, N. Y.	do.	Chester W. Bliss.
203691	K. V. R. Q.	Ga. s.	1	2	Daocla.....	36	30	55.8	13.3	7.3	1906	do.	Washington, D. C.	Ralph L. Galt.
203756	K. V. S. G.	Ga. s.	1	1	Aloha.....	42	37	75.2	14.2	6.6	1906	do.	New York, N. Y.	F. J. Marlon.
203759	K. V. S. H.	Ga. s.	1	2	Shella.....	47	39	56.9	17.9	7.1	1906	West Haven, Conn.	New Haven, Conn.	Bessie Riley.
201002	K. V. S. N.	Ga. s.	1	1	Atrletha.....	25	22	46.2	16.7	6.2	1904	Quincy, Mass.	Hyannis, Mass.	W. B. P. Weeks.
203827	K. V. T. J.	St. s.	1	2	LYNDONIA.....	276	188	161.3	20.4	11.0	1907	New York, N. Y.	Philadelphia, Pa.	Cyrus H. K. Curtis.
203222	K. V. W. B.	Ga. s.	1	2	Paladin.....	27	22	61.5	15.0	4.0	1906	St. Augustine, Fla.	St. Augustine, Fla.	Alfred J. Weston.
203919	K. V. W. G.	Ga. s.	1	1	Wanderinst.....	34	29	61.0	12.2	5.9	1907	New York, N. Y.	New York, N. Y.	E. J. Steiner.
203929	K. V. W. M.	Slp.	1	1	Histalena.....	49	30	67.8	16.8	10.3	1907	Bristol, R. I.	do.	George M. Pynchon.
203966	K. V. W. R.	Slp.	1	1	Winsome.....	49	30	67.8	16.8	10.3	1907	do.	do.	Edwin Trowbridge Hall.
203967	K. V. W. S.	Ga. s.	1	0	Virginia.....	26	20	61.6	10.4	5.8	1906	City Island, N. Y.	Philadelphia, Pa.	Alexander McKay Smith.
203973	K. W. B. F.	St. s.	1	2	HALCYON.....	161	109	125.5	18.3	11.1	1907	New York, N. Y.	Detroit, Mich.	Frank J. Hecker.
203981	K. W. B. G.	Sch.	1	2	Ranger.....	41	37	64.6	16.7	9.2	1907	Boston, Mass.	Salem, Mass.	H. P. King.
203999	K. W. H. J.	Ga. s.	1	0	Gertrude.....	18	12	45.7	12.9	4.0	1907	New Haven, Conn.	New Haven, Conn.	Ennis N. Searles.
204048	K. W. B. S.	Ywl.	1	2	Mischel.....	19	17	50.0	12.7	7.2	1907	Boston, Mass.	New York, N. Y.	W. Hamilton Busk.
204064	K. W. B. T.	Ga. s.	1	0	Idaho.....	24	23	56.3	12.0	5.5	1907	Marblehead, Mass.	Somers Point, N. J.	Peter Shields.
204069	K. W. B. V.	St. s.	1	3	ALCYONE.....	420	262	155.0	30.0	17.6	1907	Boston, Mass.	New York, N. Y.	H. W. Putnam, jr.
204075	K. W. C. B.	Slp.	1	1	Aurora.....	49	30	67.8	16.8	10.3	1907	Bristol, R. I.	do.	Cornelius Vanderblit.
204083	K. W. C. F.	Ga. s.	1	0	Flamingo.....	23	21	41.3	15.2	7.2	1907	Brooklyn, N. Y.	do.	William H. Fleming.
203814	K. W. C. J.	Ga. s.	1	0	Mao II.....	37	31	60.4	12.9	6.0	1906	New Haven, Conn.	do.	Julius Wehnelmer.
204152	K. W. C. Q.	Ga. s.	1	1	Yaquay.....	41	28	84.9	12.6	6.1	1907	New York, N. Y.	Jacksonville, Fla.	W. W. Cummer.
204156	K. W. C. R.	Ga. s.	1	1	Osprey II.....	44	38	70.0	14.0	6.2	1907	Long Island City, N. Y.	New York, N. Y.	C. R. Runyon.
204157	K. W. C. S.	Ga. s.	1	1	La Vedette.....	16	14	44.0	10.6	5.0	1907	do.	do.	Herbert Osborn.
204158	K. W. C. T.	Ga. s.	1	1	Lillian II.....	44	38	64.4	15.0	6.1	1907	do.	Chicago, Ill.	F. W. Andrews.
204159	K. W. C. V.	Ga. s.	1	1	Althea.....	25	22	51.6	12.0	5.4	1907	do.	Detroit, Mich.	C. Hayward Murphy.
3479	K. W. D. C.	Ga. s.	1	2	Baboon.....	19	18	45.5	14.0	8.8	1888	Boston, Mass.	Boston, Mass.	Harriet P. Reynolds.
107175	K. W. D. G.	Ga. s.	1	2	AMORITA.....	69	62	69.0	20.0	15.6	1895	Wilmington, Del.	Chicago, Ill.	Wm. L. Baum.
204194	K. W. D. J.	Slp.	1	1	Avengeur.....	34	21	58.0	14.3	9.1	1907	Bristol, R. I.	New York, N. Y.	Henry L. Maxwell.
204250	K. W. D. Q.	Ga. s.	1	1	Sea Otter.....	28	27	60.0	10.6	7.8	1905	Newport, R. I.	Philadelphia, Pa.	Hugh L. Willoughby.

† Composite.

† Steel and bronze.

A LIST OF YACHTS, ARRANGED IN THE ORDER OF SIGNAL LETTERS—Continued.

[Steel vessels in SMALL CAPITALS, Iron vessels in *italics*.]

Official No.	Signal letters.	Rtg.	Decks.	Mast.	Name of yacht.	Gross tonnage.	Net tonnage.	Length.	Breadth.	Depth.	When built.	Where built.	Home port (where permanent document issues).	Name of owner.
201260	K. W. D. V	St. s.	1	0	CAVALIER.....	119	80	134.3	16.0	8.2	1907	New York, N. Y.	New York, N. Y.	Charles E. Proctor.
201272	K. W. F. C	Ga. s.	1	0	Nootka.....	17	12	39.0	13.6	5.8	1907	Winslow, Wash.	Seattle, Wash.	Frank J. Pratt, jr.
201234	K. W. F. J.	Ga. s.	1	0	Kwasind.....	33	28	57.5	12.5	5.2	1900	Philadelphia, Pa.	Southwest Harbor, Me.	Wm. S. Grant, jr.
201321	K. W. F. P.	Ga. s.	1	2	Mohican.....	24	10	49.5	12.3	6.1	1907	Bath, Me.	Philadelphia, Pa.	Clarence B. Kugler, jr.
201323	K. W. F. Q.	Ga. s.	1	0	San Toy II.....	35	29	69.7	13.4	6.5	1907	New York, N. Y.	New York, N. Y.	John M. Jones.
201324	K. W. F. R.	Ga. s.	1	3	Vanessa.....	102	70	115.0	22.8	6.7	1907	Solomons, Md.	do.	Morton R. Peck.
201325	K. W. F. S.	Ywl.	1	2	WINDWARD.....	63	63	79.3	19.5	8.7	1907	New York, N. Y.	do.	John M. Goetschurs.
201387	K. W. G. J.	Ga. s.	1	0	Mavourneen.....	24	19	51.0	11.6	8.0	1907	New Haven, Conn.	do.	Frank De K. Huyler.
201388	K. W. G. L.	Ga. s.	1	2	Kemah.....	58	59	72.0	20.0	6.0	1907	West Haven, Conn.	Key West, Fla.	W. J. Huffstetter.
201120	K. W. G. M.	Ga. s.	1	2	Skidbladnir.....	76	55	90.0	15.8	6.0	1907	Wilmington, Cal.	Los Angeles, Cal.	Frank A. Garbutt.
201010	K. W. H. H.	Slp.	1	1	Nelth.....	21	13	40.0	10.7	8.2	1907	Bristol, R. I.	Southwest Harbor, Me.	E. K. Dunham.
201183	K. W. H. G.	Ga. s.	1	1	Sabtarifa.....	29	19	58.0	12.0	5.0	1907	Port Washington, N. Y.	Philadelphia, Pa.	George C. Carson.
201150	K. W. H. J.	Ga. s.	1	0	Venture.....	38	28	71.5	13.1	7.0	1907	South Boston, Mass.	New York, N. Y.	J. C. Ayer.
201607	K. W. J. B.	Ga. s.	1	1	Wayfarer.....	23	19	48.4	12.2	5.5	1907	Boston, Mass.	St. Augustine, Fla.	A. W. Brown.
201622	K. W. J. D.	St. s.	1	0	Amorff.....	147	100	138.8	15.5	10.3	1907	New York, N. Y.	New York, N. Y.	Alfred G. Vanderbilt.
3817	K. W. J. P.	Sch.	1	2	Elizabeth.....	16	16	41.0	13.7	5.6	1899	Gloucester, Mass.	do.	M. A. Mosle.
201858	K. W. M. C.	Ga. s.	1	2	Halia.....	112	101	83.6	24.9	10.5	1908	New York, N. Y.	Cincinnati, Ohio.	Max C. Fleischmann.
203282	K. W. M. Q.	Slp.	1	1	Idardia.....	16	16	48.0	12.0	6.1	1906	do.	New York, N. Y.	Leo S. Herzog.
203204	K. W. N. C.	Ga. s.	1	1	Allegro.....	191	130	108.4	20.1	12.4	1908	Essington, Pa.	Philadelphia, Pa.	James Elverson, jr.
201060	K. W. N. F.	Ga. s.	1	2	Raco.....	46	40	65.7	15.0	6.3	1908	New York, N. Y.	New York, N. Y.	Ralph S. Townsend.
10981	K. W. N. T.	St. s.	1	2	ITALIA.....	201	111	151.0	20.0	11.2	1899	Chester, Pa.	do.	W. D. Hoyle.
203404	K. W. P. G.	Ga. s.	1	0	Ganoga.....	19	16	48.7	11.8	6.2	1906	Long Island City, N. Y.	do.	Ralph Wurts-Dundas.
205115	K. W. P. H.	Ga. s.	1	2	Jemima F. III.....	149	133	98.8	21.0	8.1	1908	New York, N. Y.	do.	Charles H. Fletcher.
.....	K. W. P. V.	St. s.	3	3	ATHENA.....	477	267	162.0	27.3	14.5	1887	Dumdee, Scotland.	Boston, Mass.	Ralph E. Towle.
203347	K. W. Q. G.	Ga. s.	1	0	Shada.....	66	42	84.8	15.4	7.0	1908	Boston, Mass.	Wicasset, Me.	Gertrude R. Swiftwell.
203336	K. W. Q. H.	Ga. s.	1	0	Anawata.....	27	27	51.0	12.5	6.0	1908	East Greenwich, R. I.	Norfolk, Va.	Fredrick Lewis.
205358	K. W. Q. J.	Ga. s.	1	1	Asor II.....	70	48	120.0	12.6	6.6	1908	New York, N. Y.	New York, N. Y.	Mulford Martin.
205191	K. W. Q. T.	Ga. s.	1	0	ESPERANZA.....	123	78	103.3	17.3	9.2	1908	Boston, Mass.	Pittsburgh, Pa.	James D. McKee.
205684	K. W. R. J.	Ga. s.	1	0	GERRUDE IV.....	65	44	94.5	14.1	8.0	1908	City Island, N. Y.	New York, N. Y.	George W. Butts.
205761	K. W. R. P.	St. s.	1	0	Phlgrim.....	18	17	49.9	11.7	5.3	1899	Boston, Mass.	Boston, Mass.	Farm & Trades School.
.....	K. W. R. S.	St. s.	1	2	Iolanda.....	1,647	723	275.2	37.6	21.9	1898	Leith, Scotland.	New London, Conn.	Morton F. Plant.
.....	K. W. S. G.	St. s.	2	2	WANDA.....	852	337	213.2	30.6	15.0	1907	do.	New York, N. Y.	Lamon V. Harkness.
.....	K. W. S. H.	St. s.	2	2	VANADIS.....	1,091	515	249.4	32.7	20.1	1907	Glasgow, Scotland.	do.	C. K. G. Hillings.
205001	K. W. S. P.	St. s.	2	3	QUINVEVEIE.....	499	296	171.2	32.5	15.7	1908	Boston, Mass.	do.	Robert P. Dorcums.
205921	K. W. S. T.	Ga. s.	1	2	Zipaloo.....	30	20	78.6	11.2	6.3	1907	South Boston, Mass.	Philadelphia, Pa.	E. W. Clark.
.....	K. W. T. B.	Ga. s.	1	2	CASSANDRA.....	1,286	552	239.0	33.3	18.6	1908	Greenock, Scotland.	New York, N. Y.	Roy A. Rainey.
205959	K. W. T. G.	Ga. s.	1	0	Tanilwa.....	85	46	104.3	15.4	8.2	1908	South Boston, Mass.	do.	Alfred P. Lasher.
.....	K. W. T. J.	St. s.	1	2	CAROLA IV.....	240	144	144.0	23.1	13.1	1885	Greenock, Scotland.	do.	Leonard Richards.
205981	K. W. T. L.	St. s.	1	2	MACHOGONNE.....	195	132	129.0	19.2	10.8	1909	New York, N. Y.	Plymouth, Mass.	William L. Douglas.
.....	K. W. T. M.	St. s.	2	2	AGAWA.....	692	186	170.5	27.7	17.4	1907	Leith, Scotland.	New York, N. Y.	C. W. Harkness.
200001	K. W. V. C.	Ywl.	1	2	Polaris.....	31	24	57.0	15.3	7.3	1903	Bristol, R. I.	Chicago, Ill.	Jas. O. Heyworth.
206066	K. W. V. F.	Ga. s.	1	0	Sallie.....	17	16	44.6	11.0	4.2	1901	Long Island City, N. Y.	New Haven, Conn.	Wm. M. Hudson.
130190	K. W. V. G.	Ga. s.	1	2	Nirvana.....	23	21	40.0	15.1	7.1	1881	Boston, Mass.	Boston, Mass.	Edward D. R. Morrell.
206078	K. W. V. H.	St. s.	1	0	Enaj.....	92	70	80.0	17.5	8.2	1909	Bristol, R. I.	New Haven, Conn.	Thomas G. Bennet.
206091	K. W. V. N.	Sch.	1	2	Marlan.....	39	34	60.5	18.6	7.7	1909	San Francisco, Cal.	San Francisco, Cal.	J. W. Van Bergen.
161857	K. W. V. Q.	Ywl.	1	1	Virgilia.....	74	66	81.6	19.4	14.2	1900	Bristol, R. I.	Philadelphia, Pa.	Robert Barrie.
206194	L. B. C. G.	St. s.	1	2	Caroline.....	146	83	118.4	18.3	9.9	1909	Boston, Mass.	Toledo, Ohio.	Edward Ford.
206207	L. B. C. H.	Ga. s.	1	0	Ariel.....	26	22	53.3	11.5	6.2	1909	East Greenwich, R. I.	New York, N. Y.	W. H. N. Hostenmann.
206208	L. B. C. J.	Slp.	1	1	Adventuress.....	27	18	49.0	13.0	8.5	1909	Bristol, R. I.	New London, Conn.	Chester C. Rumsell.
206231	L. B. C. M.	Ga. s.	2	2	Lotus.....	133	88	85.5	18.3	4.2	1909	Seattle, Wash.	Pt. Townsend, Wash.	Maurice McMecken.
206235	L. B. C. N.	Sch.	1	2	Slynessa IV.....	53	43	75.0	18.0	9.6	1909	Boston, Mass.	Boston, Mass.	Alfred Douglas.
130385	L. B. C. S.	St. s.	1	2	EL PRIMERO.....	102	73	111.5	17.8	8.6	1893	San Francisco, Cal.	Tacoma, Wash.	S. A. Perkins.
206292	L. B. C. T.	Ga. s.	1	2	Hlowmornel.....	28	24	53.4	11.0	5.3	1909	New York, N. Y.	Baltimore, Md.	Harry Busick.
206293	L. B. C. V.	Ga. s.	1	2	Dormarhea.....	52	45	79.4	14.4	6.6	1909	do.	Boston, Mass.	Wm. B. H. Dowse.
.....	L. B. C. W.	St. s.	1	2	CORONA.....	304	133	150.5	23.1	12.4	1905	Leith, Scotland.	New York, N. Y.	Henry A. Laughlin.
206317	L. B. D. C.	Ga. s.	1	1	Sea Gull.....	26	20	58.2	12.4	5.4	1909	Greenport, N. Y.	do.	Samuel W. Rumsmore.
206318	L. B. D. F.	Ga. s.	1	1	Insep.....	26	20	58.2	12.4	5.4	1909	do.	Cincinnati, Ohio.	William C. Procter.
111331	L. B. D. G.	Slp.	1	1	Sakuntala.....	17	15	44.8	12.3	6.5	1901	South Boston, Mass.	Boston, Mass.	J. P. Hart.
206294	L. B. D. H.	Ga. s.	1	0	Nemes.....	18	12	44.5	10.1	5.3	1909	Camden, N. J.	Philadelphia, Pa.	J. G. N. Whitaker.
206313	L. B. D. N.	Ga. s.	1	0	Shark.....	30	24	74.2	12.4	7.2	1909	Osterville, Mass.	New York, N. Y.	Lewis Herzog.
206390	L. B. D. Q.	St. s.	1	2	Compañero.....	129	88	88.7	14.9	7.6	1909	Wilmington, Cal.	Los Angeles, Cal.	William Banning.
201209	L. B. D. R.	Ga. s.	1	0	Stroller.....	46	39	62.5	16.0	4.2	1904	Baltimore, Md.	New York, N. Y.	John N. Porter.
206451	L. B. D. S.	Ga. s.	1	0	Queen Mab.....	20	17	51.3	11.3	5.7	1909	New York, N. Y.	do.	E. C. Rivers.
206502	L. B. D. T.	Ga. s.	2	2	Le Cygne.....	65	60	65.2	16.7	8.7	1909	Stamford, Conn.	Stamford, Conn.	Stamford Motor Co.
206503	L. B. D. V.	Ga. s.	1	2	Monaloe.....	104	60	115.2	15.8	9.8	1909	Boston, Mass.	Chicago, Ill.	Chauncey B. Borland.
206536	L. B. D. W.	Ga. s.	1	2	Carnegie.....	323	246	135.0	32.2	11.8	1909	Brooklyn, N. Y.	Washington, D. C.	Carnegie Institution.
206548	L. B. F. C.	Ga. s.	1	0	Tuscandola.....	61	42	89.8	17.6	7.7	1909	Long Branch, N. J.	New York, N. Y.	H. N. Baruch.
206562	L. B. F. D.	St. s.	1	2	VIRING.....	299	154	156.5	23.6	12.5	1909	Wilmington, Del.	do.	George F. Baker, jr.
150945	L. B. F. H.	Ga. s.	1	0	Fantana.....	27	16	58.7	11.0	5.0	1902	Boston, Mass.	do.	Sam A. Adler.

† Composite.

A LIST OF YACHTS, ARRANGED IN THE ORDER OF SIGNAL LETTERS—Continued.

[Steel vessels in SMALL CAPITALS, Iron vessels in *italics*.]

Official No.	Signal letters.	Rlg.	Decks.	Masts.	Name of yacht.	Gross tonnage.	Net tonnage.	Length.	Breadth.	Depth.	When built.	Where built.	Home port (where permanent document issues).	Name of owner.
203050	L. B. F. J.	Ga. s.	1	2	Clione.....	20	18	44.6	14.0	6.6	1906	East Boothbay, Me.	Philadelphia, Pa.	Harold S. Collon.
206621	L. B. F. N.	Slp.	1	1	Cliona.....	32	32	59.4	15.5	7.1	1902	City Island, N. Y.	New York, N. Y.	George Bullock.
206627	L. B. F. P.	St. s.	1	2	WALUCIA.....	244	119	140.4	21.5	13.3	1909	Wilmington, Del.	do	H. D. Walbridge.
206628	L. B. F. Q.	Ga. s.	1	2	Mohawk.....	20	20	49.9	11.0	9.2	1909	Baltimore, Md.	Washington, D. C.	R. E. Barry.
206537	L. B. F. S.	Ga. s.	1	0	CORINTHIA.....	66	45	78.7	14.4	7.1	1909	New York, N. Y.	New York, N. Y.	Louis D. Shoenberg.
206653	L. B. F. W.	Ywl.	1	2	Feu-Follet.....	24	24	43.0	14.8	6.1	1909	do	do	William H. Simonson.
206645	L. B. G. D.	Ga. s.	1	1	Thais.....	23	19	54.6	11.2	6.0	1909	Lynn, Mass.	do	George B. Spearin.
206719	L. B. G. F.	St. p.	1	2	Clermont.....	155	97	148.4	18.1	7.1	1909	Port Richmond, N. Y.	do	Hudson-Fulton Celebration Commission.
126881	L. B. G. M.	Ga. s.	1	2	Celesto.....	41	38	74.3	18.6	5.7	1892	Prince George County, Va.	Baltimore, Md.	Gerald Hill.
206966	L. B. G. W.	Ga. s.	1	1	Vencedor.....	90	50	83.2	16.9	7.4	1909	Boston, Mass.	New York, N. Y.	A. V. de Golcouria.
206990	L. B. H. J.	Ga. s.	1	1	Igloo.....	48	32	77.1	14.0	6.3	1909	Bayonne, N. J.	Chicago, Ill.	J. K. Stowart.
207197	L. B. J. K.	Slp.	1	1	Shimna.....	34	21	58.0	14.3	9.1	1910	Bristol, R. I.	Boston, Mass.	R. T. Paine, 2d.
207207	L. B. J. M.	Ga. s.	1	2	Vagabond.....	85	73	83.5	20.0	7.8	1910	Tottenville, N. Y.	Plattsburg, N. Y.	Wallace T. Foote, Jr.
207271	L. B. J. S.	Ga. s.	1	1	Free Lance.....	36	25	70.6	13.0	5.7	1910	Baltimore, Md.	Baltimore, Md.	Garnett Y. Clark.
207285	L. B. J. V.	Ga. s.	1	0	Mona.....	77	41	94.4	15.0	7.7	1910	Boston, Mass.	Newark, N. J.	W. Campbell Clark.
207292	L. B. K. C.	Sch.	1	2	WESTWARD.....	197	143	106.0	20.7	17.9	1910	Bristol, R. I.	New York, N. Y.	Alexander Smith Cochran.
207309	L. B. K. F.	Ga. s.	1	2	Seafarer.....	62	42	80.1	19.0	10.0	1910	East Boothbay, Me.	San Francisco, Cal.	L. A. Norris.
207354	L. B. K. M.	Ga. s.	1	2	Sea Duck.....	53	28	77.0	14.5	7.0	1910	South Boston, Mass.	Salem, Mass.	Charles H. Tyler.
207359	L. B. K. P.	St. s.	1	0	Jule.....	44	26	63.3	14.0	7.2	1910	Boston, Mass.	Boston, Mass.	Benjamin P. Cheney.
207367	L. B. K. S.	St. s.	2	3	ALOHA.....	659	329	180.1	35.6	17.0	1910	Quincy, Mass.	New York, N. Y.	Arthur Curtiss James.
207371	L. B. K. T.	Ga. s.	1	0	Pellona.....	42	35	75.3	12.0	6.9	1910	Boston, Mass.	do	J. C. Tatum.
207386	L. B. K. V.	Ga. s.	1	0	Manchona.....	29	19	60.4	12.0	5.7	1910	New York, N. Y.	do	A. G. Cooper.
207387	L. B. K. W.	Ga. s.	1	2	MANAMA.....	106	72	100.5	17.1	8.5	1910	do	Philadelphia, Pa.	Eisenlohr Brothers.
207388	L. B. M. C.	St. s.	1	1	Vitessa.....	103	70	149.0	13.5	8.7	1910	do	New York, N. Y.	Brayton Ives.
207400	L. B. M. F.	Ga. s.	1	0	Isabella II.....	29	26	52.8	12.2	5.3	1910	do	Somers Point, N. J.	Joseph Thompson.
207401	L. B. M. G.	Ga. s.	1	0	The Major.....	26	22	52.1	12.2	5.1	1910	do	New York, N. Y.	Michael J. Tierney.
207414	L. B. M. H.	Slp.	1	1	Allee.....	17	14	47.0	12.0	7.0	1910	Boston, Mass.	Boston, Mass.	Charles K. Cummings.
207423	L. B. M. J.	Ga. s.	1	1	Kelpie II.....	26	24	55.4	13.4	5.6	1910	Nyaek, N. Y.	New York, N. Y.	Carlton M. Prankard.
207413	L. B. M. K.	Ga. s.	1	2	Loantaka.....	47	32	61.3	14.0	7.6	1910	Trenton, N. J.	Newark, N. J.	H. S. Peters.
207413	L. B. M. P.	Ga. s.	1	1	Callph.....	22	15	53.5	11.5	5.2	1910	Camden, N. J.	Philadelphia, Pa.	Martin E. Brigham.
207487	L. B. M. T.	St. s.	1	1	IRENE II.....	135	91	97.3	17.0	9.4	1910	New York, N. Y.	Pittsburgh, Pa.	Alex R. Peacock.
207491	L. B. M. W.	Ga. s.	1	2	Bonheur.....	51	36	68.0	20.1	5.6	1910	Trenton, N. J.	Philadelphia, Pa.	George E. Bartol.
207512	L. B. N. C.	Ga. s.	1	2	Ethel May II.....	74	50	98.4	16.2	8.1	1910	Bayonne, N. J.	New York, N. Y.	Albert E. Smith.
201756	L. B. N. F.	St. s.	2	0	Mary Anna.....	50	22	68.0	23.0	5.6	1905	Greenwich Point, N. J.	Philadelphia, Pa.	Mary Downing Little.
207432	L. B. N. G.	Ga. s.	1	2	Nurnah.....	59	49	66.6	19.0	7.2	1910	Boston, Mass.	Newark, N. J.	John H. Cronwell.
207540	L. B. N. H.	Ga. s.	1	1	Lucinda II.....	44	30	74.5	14.0	6.3	1910	Philadelphia, Pa.	Philadelphia, Pa.	John H. Bromley.
207570	L. B. N. J.	Ga. s.	2	2	Edatema.....	56	51	69.6	14.0	8.8	1910	Greenwich, Conn.	Fall River, Mass.	E. P. Charlton.
207587	L. B. N. P.	Ga. s.	1	2	Della.....	79	54	84.0	18.0	8.7	1910	Camden, N. J.	New York, N. Y.	John J. Riker.
207589	L. B. N. Q.	Sch.	1	2	Vagrant.....	63	49	62.8	17.8	11.4	1910	Bristol, R. I.	do	Harold S. Vanderblit.
207597	L. B. N. R.	Ga. s.	1	1	ALACRITY.....	101	69	111.0	15.0	9.3	1910	Wilmington, Del.	do	Wm. A. Bradford.
207649	L. B. N. V.	Ga. s.	1	2	Paula.....	91	72	98.4	16.2	8.1	1910	Bayonne, N. J.	do	Blackton Realty Co.
207683	L. B. P. Z.	Ga. s.	1	1	Magnet.....	68	46	92.9	14.9	6.5	1910	do	Providence, R. I.	Henry F. Lippitt.
207688	L. B. P. D.	Ga. s.	1	1	JANE.....	114	78	104.0	17.8	8.6	1910	New York, N. Y.	Galveston, Tex.	R. Waverly Smith.
207706	L. B. P. F.	Ga. s.	1	2	Argos.....	48	43	71.6	16.8	5.9	1910	Tottenville, N. Y.	New York, N. Y.	George C. Brown.
	L. B. P. G.	St. s.	2	2	LIBERTY.....	1,607	895	286.6	35.6	17.9	1908	Leith, Scotland.	do	Joseph Pulitzer.
207714	L. B. P. J.	Ga. s.	1	0	Josephine II.....	20	18	44.6	14.0	3.8	1910	Toms River, N. J.	Philadelphia, Pa.	Thomas Shibe.
207720	L. B. P. M.	Ga. s.	1	2	JOYEUSE.....	86	51	92.9	16.0	8.6	1910	Wilmington, Del.	New York, N. Y.	Henry W. Savage.
207800	L. B. P. V.	Ga. s.	1	1	Ionla.....	38	31	72.5	10.5	6.1	1910	New York, N. Y.	do	Elbert A. Bennett.
207862	L. B. Q. D.	St. s.	1	1	RANGER.....	219	149	131.0	22.1	10.0	1910	do	do	Thomas W. Slocum.
207901	L. B. Q. H.	Ga. s.	1	0	Taconite.....	93	66	92.0	17.0	10.0	1910	Seattle, Wash.	Pt. Townsend, Wash.	W. E. Boeing.
207718	L. B. Q. N.	Ga. s.	2	1	Castida.....	22	19	45.3	11.9	5.2	1910	Norwalk, Conn.	New York, N. Y.	Frances M. Brando.
208011	L. B. Q. S.	Ga. s.	1	1	Cocopomelo.....	79	71	69.8	18.5	5.2	1910	Camden, N. J.	Key West, Fla.	William Diston.
208050	L. B. Q. V.	Ga. s.	1	1	Reola.....	33	31	55.5	12.5	5.5	1910	New York, N. Y.	Detroit, Mich.	R. E. Olds.
208052	L. B. Q. W.	Ga. s.	1	0	Amella.....	18	11	38.2	11.0	4.0	1910	Essington, Pa.	Philadelphia, Pa.	Wade E. Wilson.
208145	L. B. R. J.	Ga. s.	1	1	Sagitta.....	24	23	42.5	14.2	4.7	1910	Mariner Harbor, N. Y.	New York, N. Y.	Henry C. Ward.
208220	L. B. R. Q.	Ga. s.	1	1	STOPAWHILE.....	48	42	53.6	13.7	4.8	1907	Brooklyn, N. Y.	do	Charles H. Hyde.
208277	L. B. S. G.	Ga. s.	1	2	Cynthia III.....	139	112	102.0	20.0	8.9	1911	New York, N. Y.	do	Merrill B. Mills.
208281	L. B. S. K.	Ga. s.	1	0	J. V. Clarke.....	41	27	68.6	14.0	5.9	1910	Baltimore, Md.	Chicago, Ill.	H. B. Clarke.
208284	L. B. S. N.	Ga. s.	1	1	Speeljacks.....	27	18	77.1	10.0	5.0	1911	New York, N. Y.	Cleveland, Ohio.	Albert Y. Gowen.
208296	L. B. S. R.	St. s.	1	0	Sovereign.....	173	118	159.0	16.6	9.4	1911	do	New York, N. Y.	M. C. D. Borden.
208306	L. B. S. T.	Ga. s.	1	1	JOSEPHINE.....	142	96	126.7	17.1	8.4	1910	do	do	Edward Shearson.
208468	L. B. T. R.	Ga. s.	1	1	Ellthro.....	23	15	47.8	13.0	5.5	1911	Bath, Me.	do	J. K. Robinson, Jr.
208469	L. B. T. S.	Ga. s.	1	2	Sybilis II.....	46	31	72.0	13.5	7.4	1911	Camden, N. J.	Philadelphia, Pa.	John Fredk. Betz, 3d.
208493	L. B. T. W.	Slp.	1	1	Flying Cloud.....	28	23	50.0	14.0	9.6	1911	Bristol, R. I.	Eristol, R. I.	Herreshoff Mfg. Co.
208375	L. B. V. D.	Ga. s.	1	1	Ariel II.....	32	26	58.6	13.0	6.0	1909	Quincy, Mass.	Philadelphia, Pa.	C. S. Weston.
208534	L. B. V. H.	Sch.	1	2	ELENA.....	206	158	112.0	26.7	17.6	1911	Bristol, R. I.	New London, Conn.	Morton F. Plant.
208565	L. B. V. K.	Ga. s.	1	2	LA BELLE.....	165	112	120.0	19.1	9.7	1911	Camden, N. J.	Cleveland, Ohio.	Alexander Winton.
208463	L. B. V. M.	Ga. s.	1	1	Elleen.....	31	29	60.0	12.6	7.4	1911	Greenport, N. Y.	New York, N. Y.	William S. Creevey.
208603	L. B. V. N.	Sch.	1	3	KARINA.....	521	501	168.2	33.5	18.5	1911	Pt. Richmond, N. Y.	do	Robert E. Tod.
208617	L. B. V. Q.	Ga. s.	1	2	Ellen.....	28	19	67.4	12.2	6.0	1911	do	do	Edmund Randolph.
208667	L. B. V. T.	Sch.	1	0	ENCIANTRESS.....	191	171	118.4	27.1	16.6	1911	Neponset, Mass.	do	William E. Iselin.
208685	L. B. V. W.	Ga. s.	1	1	Anton Dohrn.....	45	30	66.3	16.7	7.0	1911	Miami, Fla.	Washington, D. C.	Carnegie Institution.

† Composite.

‡ Steel and bronze.

A LIST OF YACHTS, ARRANGED IN THE ORDER OF SIGNAL LETTERS—Continued.

[Steel vessels in SMALL CAPITALS, iron vessels in *italics*.]

Official No.	Signal letters.	Rlg.	Decks.	Masts.	Name of yacht.	Gross tonnage.	Net tonnage.	Length.	Breadth.	Depth.	When built.	Where built.	Home port (where permanent document issues).	Name of owner.
								<i>Feet.</i>	<i>Feet.</i>	<i>Feet.</i>				
208710	L. B. W. F.	Ga. s.	1	0	Semloh	19	13	48.1	10.5	5.4	1911	Boston, Mass.	Boston, Mass.	Edwin D. Holmes.
208717	L. B. W. G.	Ga. s.	1	1	Safari	25	17	56.2	11.9	5.7	1911	Norwalk, Conn.	New York, N. Y.	Richard Tjader.
208738	L. B. W. J.	Ga. s.	1	1	Ethel M. Ward	40	18	70.2	13.5	6.4	1910	Port Clinton, Ohio.	Brashear, La.	C. W. Ward.
208808	L. B. W. K.	Ga. s.	1	2	Lonnger II.	96	88	85.0	17.0	8.3	1911	New York, N. Y.	New York, N. Y.	James B. Hammond.
208817	L. B. W. M.	Ga. s.	1	1	Itasen II.	85	58	99.9	16.7	7.7	1911	Nyack, N. Y.	Duluth, Minn.	Ebenezer B. Hawkins.
208842	L. B. W. R.	Ga. s.	1	0	Ren Riley	8	7	30.3	9.0	3.6	1911	Schellengers Land- ing, N. J.	Philadelphia, Pa.	George A. Bilyeu.
208868	L. B. W. T.	Ga. s.	1	0	Remlik III.	51	40	77.4	14.0	6.4	1911	South Boston, Mass.	New York, N. Y.	Wills Sharpe Kilmer.
208878	L. B. W. V.	Ga. s.	1	1	Helori	90	61	92.4	15.8	9.8	1911	Seattle, Wash.	Seattle, Wash.	O. O. Denny.
208866	L. C. B. F.	Ga. s.	2	2	Arval	49	44	73.0	11.1	10.0	1911	Stamford, Conn.	New York, N. Y.	A. W. Teale.
208867	L. C. B. G.	Ga. s.	2	1	Flora Del Mar	34	29	64.0	11.1	8.3	1911	do.	do.	W. F. Blaisdell.
208897	L. C. B. J.	Ga. s.	1	1	Zianetta	97	79	83.3	17.0	9.8	1911	Camden, N. J.	Camden, N. J.	Charles Van Bergen.
208932	L. C. B. Q.	Ga. s.	1	1	Oslris	137	112	109.5	19.7	7.1	1911	Port Jefferson, N. Y.	do.	James E. Bayles.
208979	L. C. B. T.	Ga. s.	1	1	Dixie	27	18	54.1	10.5	6.3	1911	Essington, Pa.	Philadelphia, Pa.	Samuel F. Houston.
209046	L. C. D. H.	Ga. s.	1	1	Lodona	91	61	71.2	13.5	8.4	1911	Camden, N. J.	New York, N. Y.	E. J. Greacen.
209061	L. C. D. N.	Ga. s.	1	2	Autocrat	42	31	69.5	16.7	8.5	1911	Chelsea, Mass.	Marblehead, Mass.	Charles H. W. Foster.
209065	L. C. D. P.	Ga. s.	1	1	Luvina	51	35	75.8	13.8	6.3	1911	Bayonne, N. J.	Washington, D. C.	Herman Hollerith.
209078	L. C. D. R.	Ga. s.	1	2	Dorothy G.	24	16	48.0	12.0	6.0	1911	Cambridge, Mass.	Boston, Mass.	Ethel Tufts.
209095	L. C. D. S.	St. s.	1	2	ZARA	181	80	136.0	20.1	11.7	1909	Palsley, Scotland.	Detroit, Mich.	Albert L. Stephens.
209849	L. C. D. T.	Ga. s.	1	2	Yankee II.	28	27	43.0	16.6	5.7	1909	College Point, N. Y.	New York, N. Y.	William E. Spencer.
209261	L. C. F. K.	Ga. s.	1	1	Nelle F. II.	18	12	41.5	10.1	5.3	1911	Toms River, N. J.	Philadelphia, Pa.	Frank Feeney.
209270	L. C. F. M.	Ga. s.	1	1	Marold	57	51	67.0	16.5	6.0	1911	New York, N. Y.	Jacksonville, Fla.	Harold Weston.
209280	L. C. F. N.	Ga. s.	1	1	Nemaha	81	55	91.0	16.0	7.8	1911	Baltimore, Md.	New York, N. Y.	Huston Wyeth.
209305	L. C. F. Q.	Ga. s.	1	1	Heather	77	52	92.6	15.3	7.8	1911	Port Jefferson, N. Y.	do.	Richmond Levering.
209363	L. C. F. W.	Ga. s.	1	1	Pauline	25	17	50.0	12.8	5.9	1911	Camden, N. J.	Philadelphia, Pa.	William Diston.
209462	L. C. G. M.	Ga. s.	1	2	Tuna	81	55	91.0	16.0	7.8	1911	Baltimore, Md.	Cedar Keys, Fla.	John L. Inglis (Port Inglis, Fla.).
209469	L. C. G. P.	Ga. s.	1	1	Lunaria	64	43	66.0	16.7	8.1	1911	Camden, N. J.	Albany, N. Y.	A. J. Quackenbush (Schenectady, N. Y.).
209506	L. C. G. V.	Ga. s.	1	2	Trade Wind	73	69	65.3	21.1	5.0	1911	Tottenville, N. Y.	New York, N. Y.	Henry B. Anderson.
209514	L. C. G. W.	Ga. s.	1	1	Lanal	61	43	66.0	16.7	8.1	1912	Camden, N. J.	Newport, R. I.	Harriet E. James.
209519	L. C. H. D.	Ga. s.	1	2	North Wind	93	63	91.8	17.0	8.0	1912	Baltimore, Md.	New York, N. Y.	Charles Martin Clark.
209632	L. C. H. F.	Ga. s.	2	0	Virginia	67	58	73.7	17.3	2.4	1912	Holly Hill, Fla.	St. Augustine, Fla.	E. W. Andrews.
209735	L. C. H. G.	Ga. s.	1	2	Nayn	24	16	51.4	14.5	4.8	1911	Miami, Fla.	Key West, Fla.	Ralph Worthington.
209825	L. C. H. N.	Ga. s.	1	2	Hussar	22	21	54.5	15.5	5.3	1909	Bay Shore, N. Y.	New York, N. Y.	A. P. Bennett.
209883	L. C. H. Q.	Ga. s.	1	1	Elver III.	68	40	83.5	15.3	9.0	1912	West Mystic, Conn.	do.	George A. Enell.
209797	L. C. J. H.	Ga. s.	1	2	Lady Betty	150	102	111.4	18.5	10.1	1912	New York, N. Y.	Philadelphia, Pa.	Walter Lippincott.
209184	L. C. J. M.	Ga. s.	1	2	Manuwai	47	32	69.8	15.3	6.0	1911	Oakland, Cal.	Seattle, Wash.	Joseph H. Parker.
209829	L. C. J. N.	Ga. s.	1	0	Barracuda	30	27	55.7	10.6	5.0	1912	Marblehead, Mass.	Marblehead, Mass.	Lawrence F. Perival.
209835	L. C. J. P.	Ga. s.	1	1	Infl Moon	18	18	40.0	11.0	5.8	1911	East Greenwich, R. I.	Providence, R. I.	George W. Van Ben- schoten.
209842	L. C. J. Q.	Ga. s.	1	2	Artmar	32	31	54.0	12.0	6.1	1912	do.	do.	Clarence M. Dmbar.
209889	L. C. J. V.	Ga. s.	1	1	Arawan II.	61	41	64.5	16.6	8.5	1912	Essington, Pa.	Philadelphia, Pa.	Charles Longstreth.
209890	L. C. J. W.	St. s.	1	0	CRISTINA	456	272	161.3	26.3	15.0	1912	Wilmington, Del.	Boston, Mass.	Frederick C. Fletcher.
209910	L. C. K. D.	Ga. s.	1	1	Natelez II.	74	50	82.7	15.3	6.8	1912	New York, N. Y.	New York, N. Y.	N. L. Carpenter.
209977	L. C. K. G.	Ga. s.	1	1	Valeda	27	22	49.4	11.1	6.1	1912	West Lynn, Mass.	Boston, Mass.	Wm. A. Hopkins.
209982	L. C. K. M.	Ga. s.	1	1	Navigator	52	30	79.3	14.0	6.7	1912	South Boston, Mass.	Providence, R. I.	Charles J. Davol.
209983	L. C. K. N.	Ga. s.	1	1	Kestrel II.	99	88	107.0	18.3	8.5	1912	Greenport, N. Y.	New York, N. Y.	E. F. Caldwell.
209987	L. C. K. P.	Ga. s.	1	1	Helen M.	31	22	58.6	11.9	5.6	1912	Boston, Mass.	Plymouth, Mass.	William M. Hurley.
210051	L. C. K. S.	Ga. s.	1	2	Esolanie	62	51	85.2	13.4	7.3	1911	East Portchester, Conn.	New York, N. Y.	John If. Flagler.
210121	L. C. K. T.	Ga. s.	1	0	Helianthus	35	24	60.5	12.7	6.7	1912	Bristol, R. I.	Bristol, R. I.	Nathanel G. Herre- shot.
210142	L. C. K. V.	Ga. s.	1	1	Nahmeoka	115	78	89.0	18.5	10.0	1912	Camden, N. J.	New York, N. Y.	H. N. Baruch.
210169	L. C. M. B.	St. s.	1	0	ELLA	97	66	67.0	17.0	7.3	1909	New York, N. Y.	Wilmington, N. C.	John W. Harper.
210219	L. C. M. F.	Ga. s.	1	1	Trillora	41	28	65.9	13.1	6.9	1911	Bayonne, N. J.	New York, N. Y.	S. R. Guggenheim.

SIGNAL LETTERS AWARDED FROM JULY 1 TO SEPTEMBER 19, 1912.

210247	L. C. M. G.	Ga. s.	1	0	Jamaha	31	21	58.5	13.2	6.4	1911	Fort Clinton, Ohio.	New York, N. Y.	R. M. Owen.
210329	L. C. M. T.	Ga. s.	1	2	Esperanza	40	27	63.1	17.2	8.0	1912	Easton, Md.	Baltimore, Md.	William J. Starr.
210356	L. C. M. V.	Ga. s.	1	1	Dream	14	9	37.5	9.1	7.2	1912	Atlantic City, N. J.	Philadelphia, Pa.	Charles L. Lagen.
210361	L. C. M. W.	Ga. s.	1	1	Kathemma	17	12	44.5	10.1	5.3	1911	Camden, N. J.	do.	William C. Smith.
210444	L. C. N. M.	Ga. s.	1	0	Vidl	19	15	47.3	13.5	4.2	1912	do.	do.	Glass Bottom Sea- viewing Boat Co.
210556	L. C. N. S.	Ga. s.	1	1	Xarifa	181	148	110.0	24.7	13.0	1912	Gosport, England.	New York, N. Y.	Franklin Morse Singer.
210558	L. C. P. B.	Ga. s.	1	0	Santanta	103	74	84.8	19.8	5.8	1912	Boston, Mass.	Boston, Mass.	Osborne Howes.
210582	L. C. P. G.	Ga. s.	1	2	Parthena	36	24	69.6	12.4	6.7	1911	Port Clinton, Ohio.	New York, N. Y.	Leland H. Ross.

NAMES, ALPHABETICALLY ARRANGED, AND POST-OFFICE ADDRESSES OF MANAGING OWNERS OF TWO OR MORE MERCHANT VESSELS HAVING SIGNAL LETTERS, WITH RIGS, NAMES, AND GROSS TONNAGES OF VESSELS.

A. H. Hull S. S. Co., 8-10 Bridge st., New York, N. Y.:	Alaska Packers' Assn.—Con.	American-Hawallan S. S. Co.— Con.	Atlantic and Caribbean Steam Navigation Co.—Con.
LCMN. St. s. Carolyn..... 3,140	KRMIL. Shp. Star of Lapland... 3,331	KSTN. St. s. Missourian..... 7,914	KCWD. St. s. Philadelphia..... 2,520
KRSQ. St. s. Dorothy..... 2,244	KPWV. Bk. Star of Peru..... 1,927	KRTF. St. s. Nebraskan..... 4,408	KQWV. St. s. Zulia..... 1,713
KQNS. Sch. Edith..... 1,263	KGWH. Shp. Star of Scotland... 2,293	KRNS. St. s. Nevada..... 4,408	Atlantic Coast Lumber Corporation, 42 Broadway, New York, N. Y.:
KHILB. Bkn. Ethel V. Boynton... 739	KQNB. Shp. Star of Zealand... 3,292	KQSC. St. s. Oregonian..... 5,397	KVRS. St. s. Aragon..... 1,450
LCKQ. St. s. Evelyn..... 3,140	JYKC. Shp. Tacoma..... 1,738	KSBG. St. s. Texan..... 8,615	KVSC. St. s. Katahdin..... 1,380
LCBH. St. s. Hilton..... 3,102	KRMD. St. s. Unimak..... 258	KSJF. St. s. Virginian..... 7,914	JMRV. St. s. Richmond..... 1,269
KVPR. Sch. James T. Maxwell, jr..... 580	Alaska-Portland Packers' Assn., Portland, Oreg.:	American Mail S. S. Co., 100 Broadway, New York, N. Y.:	JHRL. Sch. St. Mary..... 708
LBFG. St. s. Jean..... 3,125	JWMV. Shp. Berlin..... 1,631	KNRS. St. s. Admiral Dewey... 2,104	Atlantic Fertilizer and Oil Co., Greenport, N. Y.:
KPGR. Sch. John Maxwell..... 532	JSNV. Bk. Levi G. Burgess... 1,616	KNSW. St. s. Admiral Faira- gut..... 2,104	LCHD. St. s. Herbert N. Ed- wards..... 323
LBNM. St. s. Millinocket..... 3,336	Alaska S. S. Co., Pier No. 1, Seattle, Wash.:	KNSQ. St. s. Admiral Schley... 2,104	LCMD. St. s. Long Island..... 330
LBPS. St. s. Rmh..... 3,102	KBML. St. s. Alameda..... 3,158	American-Pacific Whaling Co., Bay City, Wash.:	LBWC. St. s. Martin J. Marran... 308
KRCF. Sch. Sallie C. Marvil... 568	KNGW. St. s. Drlgo..... 823	LJCS. St. s. Aberdeen..... 116	LCBN. St. s. Rollin E. Mason... 323
KMNC. St. s. Wilhelmiana..... 1,696	KLHD. St. s. Dolphin..... 824	LBWN. St. s. Moran..... 120	KJGW. St. s. Walter Adams... 271
Alaska Barge Co., Tacoma, Wash.:	KQNL. St. s. Edith..... 2,369	American Towing and Lightering Co., American Bldg., Baltimore, Md.:	Atlantic Gulf and West Indies S. S. Lines, 111 Broadway, New York, N. Y.:
JRDH. *Sch. Big Bonanza..... 1,391	KSTP. St. s. Jefferson..... 1,615	KPST. St. s. Buccaneer..... 226	KWMG. St. s. Altamaha..... 2,667
JVCN. *Sch. James Drummond... 1,520	LBQM. St. s. Latouche..... 2,332	JVFH. Sch. Luzon..... 1,358	KVWP. St. s. Ocmulgee..... 2,667
JRPL. *Sch. Palmyra..... 1,299	KBGT. St. s. Mariposa..... 3,158	KPTS. St. s. Tormentor..... 226	KVSI. St. s. Ogeechee..... 2,667
KBRF. *Sch. St. James..... 1,536	KGVM. St. s. Northwestern... 3,496	KSGF. Sch. Washash..... 1,186	KVTR. St. s. Ossabaw..... 2,667
Alaska Coast Co., Tacoma, Wash.:	KPRF. St. s. Santa Ana..... 1,059	Andrews, Nelson, 219 Stewart st., San Francisco, Cal.:	KWVC. St. s. Sattila..... 2,667
KPCW. St. s. Bertha..... 926	KWHD. St. s. Seward..... 2,471	KQJG. Sch. Ariel..... 726	Atlantic Maritime Co., 95 Milk st., Boston, Mass.:
KBCQ. St. s. Jeanie..... 1,071	KNRM. St. s. Victoria..... 3,592	KHPN. Sch. Carrier Dove..... 707	IBRW. Sch. Elk..... 123
KNMV. St. s. Yukon..... 1,248	KHNF. St. s. Yucatan..... 3,525	KLND. Bgn. Geneva..... 495	IBMS. Sch. Elsie..... 137
Alaska Codfish Co., 159 Sacramento st., San Francisco, Cal.:	Alaska Whaling Co., Care of N. C. Bein, Minneapolis, Minn.:	KVPM. St. s. Hoquiam..... 611	JKDP. Sch. Harry C. Shepherd... 213
KBLN. Bkn. City of Papeete... 389	LCHT. St. s. Kodiak..... 146	KWJQ. St. s. Tahoe..... 751	Atlantic Refining Co., Philadelphia, Pa.:
JTQH. Sch. John D. Spreckels... 266	LCHV. St. s. Unimak..... 146	Arhuckle, John, 71 Water st., New York, N. Y.:	KTNF. St. s. Atlantic..... 129
JVDN. Sch. W. H. Diamond..... 390	Allen, Timothy C., 24 Cottage st., New Bedford, Mass.:	KVTW. St. s. Helen M. Field... 321	KVSQ. St. s. Radiant..... 81
Alaska-Pacific S. S. Co., Portland, Me.:	KGWD. Sch. Frederick Roess- ner..... 436	KMOV. St. s. John Wise..... 251	Atlantic Shipping Co., Stonington, Conn.:
KNSB. St. s. Admiral Sampson... 2,262	JSVK. Bk. Wanderer..... 363	JWQT. St. s. North America... 289	KDMG. Sch. Benjamin F. Poole... 1,155
KRGC. St. s. Buckman..... 1,851	Allen & Robinson, Box 293, Honolulu, Hawaii:	KTWC. St. s. Roosevelt..... 654	KVCH. Sch. Clara Davls..... 680
KRGF. St. s. Watson..... 1,955	KPQN. Sch. Helene..... 927	Associated Oil Co., San Francisco, Cal.:	KVJW. Sch. Fannie Prescott... 404
Alaska Packers' Assn., 14 Polson st., San Francisco, Cal.:	KNSM. Sch. Mary E. Foster... 959	LBNW. St. s. Coalinga..... 875	LBGC. Sch. Florence Howard... 863
KRDM. St. s. Alhak..... 1,633	KFDR. Bk. S. C. Allen..... 690	LBJN. St. s. J. A. Chanslor... 4,038	KSFQ. Sch. Hope Sherwood... 686
JRCM. Bkn. Centennial..... 1,286	Alley, Raymond, 43 Commercial st., Boston, Mass.:	KTNS. Sch. Monterey..... 1,851	Avery, James F., 97 South st., New Bedford, Mass.:
JRCG. St. s. Chilkat..... 172	JWGS. Sch. Eva A. Danen- hawer..... 228	KNRT. St. s. Navigator..... 414	JSTC. Bk. Bertha..... 177
JSCQ. Shp. Indiana..... 1,457	JMGR. Sch. Flora Condon... 230	KNTC. St. s. Rosecrans..... 2,976	KBCW. Sch. Bertha D. Neck- erson..... 143
KFCU. St. s. Jeanie..... 117	American-Hawallan S. S. Co., New York, N. Y.:	KQCL. Sch. Santiago..... 979	KGFM. Sch. Margaret..... 138
KMQV. St. s. Kadiak..... 111	KRNV. St. s. Alaskan..... 8,671	KVRD. St. s. W. S. Porter... 4,901	HRSW. Sch. T. Townner..... 197
KPSM. St. s. Kvaliak..... 1,063	KQJN. St. s. American..... 5,591	LBDT. St. s. Wm. F. Herrin... 4,938	Backland, Ellen M., Ballard, Wash.:
JSLV. Shp. Lewellyn J. Morse... 1,392	KSGM. St. s. Arizonan..... 8,671	Associated Transportation Co., San Francisco, Cal.:	KJWS. Sch. Transit..... 547
KMSQ. Sch. Motha Nelson..... 400	KQDV. St. s. Californian... 5,707	KPWL. Shp. Falls of Clyde... 1,809	KLBT. Sch. Volante..... 125
KTCB. St. s. Nushagak..... 739	KSDV. St. s. Columbian..... 8,579	KNFS. Shp. Marion Chilcott... 1,737	Bailey, George, Manasquan, N. J.:
JRVK. Sch. Premier..... 307	LBPB. St. s. Georgian..... 6,006	Atlantic and Caribbean Steam Navigation Co. (Red D Line), 82 Wall st., New York, N. Y.:	KNDJ. Sch. Charles G. Endt- cott..... 856
KLJR. Sch. Prosper..... 241	KQMW. St. s. Hawaiian..... 5,597	KGMT. St. s. Caracas..... 2,886	KPSD. Sch. Malcolm Baxter, jr... 1,732
JRNP. Shp. Santa Clara..... 1,535	LBQT. St. s. Honolulu..... 7,059	KPLQ. St. s. Maracalbo..... 1,771	
KQTL. Shp. Star of Alaska..... 1,716	KWNG. St. s. Isthmian..... 5,404		
KPCN. Bk. Star of Chile..... 1,001	KSFP. St. s. Kansas..... 7,913		
KNTH. Bk. Star of England... 1,943	LBMV. St. s. Kentuckian... 6,606		
KPQC. Bk. Star of Finland... 1,570	KWBC. St. s. Mexican..... 8,579		
KQCN. Shp. Star of France... 1,766			
KPWR. Shp. Star of Greenland... 2,148			
KRQT. Bk. Star of Holland... 2,131			
KQCW. Bk. Star of Iceland... 1,981			
KPWB. Bk. Star of India..... 1,318			
KQCP. Shp. Star of Italy..... 1,613			

NAMES, ALPHABETICALLY ARRANGED, AND POST-OFFICE ADDRESSES OF MANAGING OWNERS OF TWO OR MORE MERCHANT VESSELS HAVING SIGNAL LETTERS, WITH RIGS, NAMES, AND GROSS TONNAGES OF VESSELS—Continued.

Baker Transportation Co., 29 Broadway, New York, N. Y.: JRWL. Sch. Holton..... 1,350 KPQS. Sch. Powell..... 1,204	Benedict-Manson Marine Co.— Continued. KQNG. Sch. May V. Neville... 1,191 LBHD. Sch. William E. Burnham... 772 JTSK. Sch. Zachens Sherman... 707	Bowen, Joseph A., Fall River, Mass.: KJPM. Sch. Fanny C. Bowen... 1,007 KPNB. Sch. Mary W. Bowen... 2,153	Central Vermont Trans. Co., Portland, Me.: KWVJ. St. s. New London..... 2,818 LBPC. St. s. New York..... 2,818
Baker-Whiteley Coal Co., Keyser Bldg., Baltimore, Md.: KPHG. St. s. Britannia..... 249 KTHW. St. s. Columbia..... 212	Billings, George E., 310 California st., San Francisco, Cal.: KNDL. Sch. Annie M. Campbell... 565 KQSV. Sch. Balboa..... 777 KLSG. Sch. C. S. Holmes..... 430 KNFW. Sch. Endeavor..... 565 KNJT. Sch. Erie..... 571 KDVP. Sch. Fred E. Sauder... 463 KSIIM. Sch. George E. Billings... 1,260 KRQC. Sch. H. K. Hall... 1,237 KMVS. Sch. Inca..... 1,014 KQPJ. Sch. James Tuft... 1,274 JWBS. Sch. John Smith... 588 KMJS. Sch. John A. Campbell... 545 KPLT. Sch. Lottie Bennett... 566 KLMH. Sch. Lyman D. Foster... 777 KMIW. Sch. Nokomis... 545 KWIIP. Sch. Shna-Yak... 839 KJVL. Sch. W. H. Talbot... 816 KLIP. Sch. Wm. Bowden... 778 KPGF. Sch. Wm. H. Smith... 566 KPGB. Sch. Winslow..... 566	Brainerd, Frank, Portland, Conn.: HBPB. Sch. A. G. Pease..... 74 KWRt. Sch. Frank Brainerd... 254 HJTL. Sch. Helen P..... 115	Charles Nelson Co., St. Clair Bldg., 16 California st., San Francisco, Cal.: KNLF. St. s. Charles Nelson... 629 KWPF. St. s. Falcon..... 1,838 KQTC. Bkn. James Johnson... 1,149 KFGS. St. s. Lakme..... 529 JVMC. Bkn. Mary Whikelman... 522 KQJM. Sch. Minnie A. Caine... 880 KPVF. St. s. Nome City... 939 KPHG. St. s. North Fork... 322 KLSJ. Sch. O. M. Kellogg... 393 KWHM. St. s. Haverstide... 1,838 KPNR. Sch. S. T. Alexander... 779 KRLQ. Bkn. Thos. P. Emigh... 1,040
Baltimore and Carolina S. S. Co., 607 Union Trust Bldg., Baltimore, Md.: KLWC. St. s. Matilda Weems... 1,322 KCQJ. St. s. Theodore Weems... 926	Baltimore and Ohio R. R. Co., Baltimore and Charles sts., Baltimore, Md.: KTQB. St. s. Geo. F. Randolph... 211 LBGS. St. s. George L. Potter... 220 KVPF. St. s. Hugh L. Bond, jr... 212	Brewer, Edward M., 27 Kilby st., Boston, Mass.: KPWM. Bk. Pooling Suey... 1,048 KQEP. Bk. Nuanau... 1,029	Chesapeake S. S. Co., Light and Lec sts., Baltimore, Md.: KMQD. St. s. Atlanta..... 2,094 KPRH. St. s. Augusta..... 2,372 KWBD. St. s. Columbia..... 2,582
Baltimore Steam Packet Co., Pier 10, Light st., Baltimore, Md.: KWJF. St. s. Florida..... 2,185 JVND. St. s. Gaston..... 846 KVNS. St. s. Raleigh..... 1,185	Barry, Carlos, Union Bank, New London, Conn.: KGRH. Sch. Annie B. Mitchell... 463 KRJW. Sch. Charles H. Kinck... 522 KTGR. Sch. George E. Klinek... 560 KSGV. Sch. William Booth... 545	Brooks, Joseph W., Jr., Madison, Md.: KFDS. Sch. Grace Seymour... 633 KSPT. Sch. Phillips M. Brooks... 243	Chesbrothers, 1 Fulton Fish Market, New York, N. Y.: KLBK. Sch. Edith M. Prior... 111 KMCQ. Sch. Latona..... 109
Baxter, J. H., Lumbermen's Bldg., San Francisco, Cal.: KNLS. Sch. A. M. Baxter..... 516 KMRT. Sch. Albert Meyer... 459 KRFH. Sch. Alpena..... 070	Birdsall, Amos, Jr., 115 Walnut st., Philadelphia, Pa.: KLIH. Sch. Agnes Manning... 988 KMBP. Sch. J. Homes Birdsall... 1,520 KGLF. Sch. John B. Manning... 1,190	Brown, Sidney A., New London, Conn.: JPFW. Sch. De Mory Gray... 401 JNRL. Sch. Rebecca J. Moulton... 589 JQHW. Sch. Rodney Parker... 440 JQFN. Sch. Sarah and Lucy... 252	Chesbrough, F. B., 141 Milk st., Boston, Mass.: KRNQ. St. s. Kanawha..... 2,182 KQTW. St. s. Kennebec..... 2,183
Bay State Fishing Co., 23 T Wharf, Boston, Mass.: LBVJ. St. s. Crest..... 244 LBOJ. St. s. Foam..... 244 LBRP. St. s. Ripple..... 244 KVDN. St. s. Spray..... 283 LCGI. St. s. Surf..... 252 LCGS. St. s. Swell..... 252	Blackburn, Samuel P., 13 Coenties Slip, New York, N. Y.: JGVK. Sch. Ann Louisa Lockwood... 338 KILWS. Sch. Laura M. Lunt... 567	Buffalo Transit Co., Ganson st., Buffalo, N. Y.: KJFD. St. s. Lackawanna..... 2,015 KJFH. St. s. Seranton..... 2,015	Chisholm, John, Glocester, Mass.: KTW B. Sch. Conqueror..... 139 KLCR. Sch. Judique..... 121
Beattie, John, Estate of, Leetes Island, Conn.: KPCG. Sch. American Eagle... 148 JKGT. Sch. John S. Gilmore... 117 KDJG. Sch. Tom Beattie... 140	Boggs, Edwin P., 31 Commercial st., Boston, Mass.: KVBN. Sch. Charles Whittemore... 693 KSVF. Sch. George D. Edmunds... 541	California Shipping Co., Hansford Bldg., San Francisco, Cal.: JWNF. Shp. Abner Coburn... 1,972 KBDM. *Sch. Governor Robie... 1,712	Clark, Eleazer W., Portland, Me.: KSFH. Sch. Addle M. Lawrence... 2,807 KVRT. Sch. Alice M. Lawrence... 3,132 KGQJ. Sch. Allen B. Crosby... 1,113 KTSV. Sch. Camilla May Paga... 688 KHCQ. Sch. Charles Davenport... 1,297 KMCR. Sch. Clara E. Randall... 950 KWFL. Sch. Edward B. Winslow... 3,424 KWND. Sch. Edward J. Lawrence... 3,350 KTPJ. Sch. Evelyn W. Hinkley... 698 KHIV. Sch. George E. Walcott... 1,553 KSTV. Sch. Henry F. Kreger... 1,250 KGHQ. Sch. Jacob S. Winslow... 910 KLMV. Sch. James W. Elwell... 1,192 KRHP. Sch. James W. Paul, jr... 1,898 KJGM. Sch. John B. Coyte... 685 KHJD. Sch. Major Plekads... 984 KMFI. Sch. Mary E. Palmer... 1,526 KQFH. Sch. Ninetta M. Porcella... 591 KQNR. Sch. Oakley C. Curtis... 2,374 KTRC. Sch. Ruth E. Merrill... 3,003
Benedict-Manson Marine Co., New Haven, Conn.: KBMV. Sch. Alice B. Phillips... 621 KJND. Sch. Bayard Barnes... 1,005 KWMF. Sch. Bertha L. Downs... 716 JVBC. Sch. Bessie C. Beach... 341 KDNV. Sch. Childre Harold... 781 KWJM. Sch. Dean E. Brown... 710 KSBF. Sch. Frank W. Benedict... 534 KLVP. Sch. Gen'l E. S. Greeley... 1,306 KJVF. Sch. George E. Dudley... 407 KNGD. Sch. George M. Grant... 1,254 JVMH. Sch. Helen H. Benedict... 770 KFBL. Sch. Jennie E. Righter... 647 KTHQ. Sch. Lyman M. Law... 1,300 KWPB. Sch. Mary Manson Gruener... 715 KGJW. Sch. Massasoit... 1,377	Bossert, Louis, & Son, Grand st., Brooklyn, N. Y.: KTNB. Sch. John Bossert... 601 KTDL. Sch. Louis Bossert... 605	C. E. Davis Packing Co., Arleton, Va.: LBYR. St. s. J. A. Palmer, jr... 282 LCPT. St. s. Warren J. Courtney... 276	Chesbrough, F. B., 141 Milk st., Boston, Mass.: KRNQ. St. s. Kanawha..... 2,182 KQTW. St. s. Kennebec..... 2,183
Boston and Gloucester Steamboat Co., 244 Atlantic ave., Boston, Mass.: KMGW. St. s. Cape Ann..... 718 KBLV. St. s. City of Gloucester... 560	Boston Pilots' Relief Society, Lewis Wharf, Boston, Mass.: KMPR. Ga. s. Liberty..... 118 KPYM. Sch. Louise..... 102 KPHN. Sch. Varuna..... 90	Carey, F. W., 112 Market st., San Francisco, Cal.: KTMP. Sch. Hugh Hogan... 392 KRTM. Sch. Oakland... 418 KSQD. Sch. Sausalito... 367	Chisholm, John, Glocester, Mass.: KTW B. Sch. Conqueror..... 139 KLCR. Sch. Judique..... 121
Boston and Gloucester Steamboat Co., 244 Atlantic ave., Boston, Mass.: KMGW. St. s. Cape Ann..... 718 KBLV. St. s. City of Gloucester... 560	Boston Pilots' Relief Society, Lewis Wharf, Boston, Mass.: KMPR. Ga. s. Liberty..... 118 KPYM. Sch. Louise..... 102 KPHN. Sch. Varuna..... 90	Carleton, Norwood & Co., Rockport, Me.: KRHD. Sch. Annie..... 613 KSCQ. Sch. Edgar W. Murdock... 1,451	Chisholm, John, Glocester, Mass.: KTW B. Sch. Conqueror..... 139 KLCR. Sch. Judique..... 121
Boston and Gloucester Steamboat Co., 244 Atlantic ave., Boston, Mass.: KMGW. St. s. Cape Ann..... 718 KBLV. St. s. City of Gloucester... 560	Boston Pilots' Relief Society, Lewis Wharf, Boston, Mass.: KMPR. Ga. s. Liberty..... 118 KPYM. Sch. Louise..... 102 KPHN. Sch. Varuna..... 90	Caspar Lumber Co., 210 Hayward Bldg., San Francisco, Cal.: KWMB. St. s. Caspar..... 648 KNQP. St. s. Saimoa... 377	Chisholm, John, Glocester, Mass.: KTW B. Sch. Conqueror..... 139 KLCR. Sch. Judique..... 121
Boston and Gloucester Steamboat Co., 244 Atlantic ave., Boston, Mass.: KMGW. St. s. Cape Ann..... 718 KBLV. St. s. City of Gloucester... 560	Boston Pilots' Relief Society, Lewis Wharf, Boston, Mass.: KMPR. Ga. s. Liberty..... 118 KPYM. Sch. Louise..... 102 KPHN. Sch. Varuna..... 90	Central Hudson Steam Boat Co., Newburgh, N. Y.: KDPG. St. s. Homer Ramsdell... 1,181 KDJQ. St. s. Newburgh... 1,033	Chisholm, John, Glocester, Mass.: KTW B. Sch. Conqueror..... 139 KLCR. Sch. Judique..... 121
Boston and Gloucester Steamboat Co., 244 Atlantic ave., Boston, Mass.: KMGW. St. s. Cape Ann..... 718 KBLV. St. s. City of Gloucester... 560	Boston Pilots' Relief Society, Lewis Wharf, Boston, Mass.: KMPR. Ga. s. Liberty..... 118 KPYM. Sch. Louise..... 102 KPHN. Sch. Varuna..... 90	Central R. R. Co. of N. J., 143 Liberty st., New York, N. Y.: KPFV. Sch. C. R. R. of N. J. No. 8... 953 KQDB. Sch. C. R. R. of N. J. No. 15... 953 KSFQ. St. s. Honeybrook... 373 KFGH. St. s. Monmouth... 1,440 KMJJ. St. s. Nottingham... 408 KSHV. St. s. Roselle... 220 JTVQ. Sch. Wilkesbarre... 1,678	Chisholm, John, Glocester, Mass.: KTW B. Sch. Conqueror..... 139 KLCR. Sch. Judique..... 121
Boston and Gloucester Steamboat Co., 244 Atlantic ave., Boston, Mass.: KMGW. St. s. Cape Ann..... 718 KBLV. St. s. City of Gloucester... 560	Boston Pilots' Relief Society, Lewis Wharf, Boston, Mass.: KMPR. Ga. s. Liberty..... 118 KPYM. Sch. Louise..... 102 KPHN. Sch. Varuna..... 90	Central R. R. Co. of N. J., 143 Liberty st., New York, N. Y.: KPFV. Sch. C. R. R. of N. J. No. 8... 953 KQDB. Sch. C. R. R. of N. J. No. 15... 953 KSFQ. St. s. Honeybrook... 373 KFGH. St. s. Monmouth... 1,440 KMJJ. St. s. Nottingham... 408 KSHV. St. s. Roselle... 220 JTVQ. Sch. Wilkesbarre... 1,678	Chisholm, John, Glocester, Mass.: KTW B. Sch. Conqueror..... 139 KLCR. Sch. Judique..... 121
Boston and Gloucester Steamboat Co., 244 Atlantic ave., Boston, Mass.: KMGW. St. s. Cape Ann..... 718 KBLV. St. s. City of Gloucester... 560	Boston Pilots' Relief Society, Lewis Wharf, Boston, Mass.: KMPR. Ga. s. Liberty..... 118 KPYM. Sch. Louise..... 102 KPHN. Sch. Varuna..... 90	Central R. R. Co. of N. J., 143 Liberty st., New York, N. Y.: KPFV. Sch. C. R. R. of N. J. No. 8... 953 KQDB. Sch. C. R. R. of N. J. No. 15... 953 KSFQ. St. s. Honeybrook... 373 KFGH. St. s. Monmouth... 1,440 KMJJ. St. s. Nottingham... 408 KSHV. St. s. Roselle... 220 JTVQ. Sch. Wilkesbarre... 1,678	Chisholm, John, Glocester, Mass.: KTW B. Sch. Conqueror..... 139 KLCR. Sch. Judique..... 121
Boston and Gloucester Steamboat Co., 244 Atlantic ave., Boston, Mass.: KMGW. St. s. Cape Ann..... 718 KBLV. St. s. City of Gloucester... 560	Boston Pilots' Relief Society, Lewis Wharf, Boston, Mass.: KMPR. Ga. s. Liberty..... 118 KPYM. Sch. Louise..... 102 KPHN. Sch. Varuna..... 90	Central R. R. Co. of N. J., 143 Liberty st., New York, N. Y.: KPFV. Sch. C. R. R. of N. J. No. 8... 953 KQDB. Sch. C. R. R. of N. J. No. 15... 953 KSFQ. St. s. Honeybrook... 373 KFGH. St. s. Monmouth... 1,440 KMJJ. St. s. Nottingham... 408 KSHV. St. s. Roselle... 220 JTVQ. Sch. Wilkesbarre... 1,678	Chisholm, John, Glocester, Mass.: KTW B. Sch. Conqueror..... 139 KLCR. Sch. Judique..... 121
Boston and Gloucester Steamboat Co., 244 Atlantic ave., Boston, Mass.: KMGW. St. s. Cape Ann..... 718 KBLV. St. s. City of Gloucester... 560	Boston Pilots' Relief Society, Lewis Wharf, Boston, Mass.: KMPR. Ga. s. Liberty..... 118 KPYM. Sch. Louise..... 102 KPHN. Sch. Varuna..... 90	Central R. R. Co. of N. J., 143 Liberty st., New York, N. Y.: KPFV. Sch. C. R. R. of N. J. No. 8... 953 KQDB. Sch. C. R. R. of N. J. No. 15... 953 KSFQ. St. s. Honeybrook... 373 KFGH. St. s. Monmouth... 1,440 KMJJ. St. s. Nottingham... 408 KSHV. St. s. Roselle... 220 JTVQ. Sch. Wilkesbarre... 1,678	Chisholm, John, Glocester, Mass.: KTW B. Sch. Conqueror..... 139 KLCR. Sch. Judique..... 121
Boston and Gloucester Steamboat Co., 244 Atlantic ave., Boston, Mass.: KMGW. St. s. Cape Ann..... 718 KBLV. St. s. City of Gloucester... 560	Boston Pilots' Relief Society, Lewis Wharf, Boston, Mass.: KMPR. Ga. s. Liberty..... 118 KPYM. Sch. Louise..... 102 KPHN. Sch. Varuna..... 90	Central R. R. Co. of N. J., 143 Liberty st., New York, N. Y.: KPFV. Sch. C. R. R. of N. J. No. 8... 953 KQDB. Sch. C. R. R. of N. J. No. 15... 953 KSFQ. St. s. Honeybrook... 373 KFGH. St. s. Monmouth... 1,440 KMJJ. St. s. Nottingham... 408 KSHV. St. s. Roselle... 220 JTVQ. Sch. Wilkesbarre... 1,678	Chisholm, John, Glocester, Mass.: KTW B. Sch. Conqueror..... 139 KLCR. Sch. Judique..... 121
Boston and Gloucester Steamboat Co., 244 Atlantic ave., Boston, Mass.: KMGW. St. s. Cape Ann..... 718 KBLV. St. s. City of Gloucester... 560	Boston Pilots' Relief Society, Lewis Wharf, Boston, Mass.: KMPR. Ga. s. Liberty..... 118 KPYM. Sch. Louise..... 102 KPHN. Sch. Varuna..... 90	Central R. R. Co. of N. J., 143 Liberty st., New York, N. Y.: KPFV. Sch. C. R. R. of N. J. No. 8... 953 KQDB. Sch. C. R. R. of N. J. No. 15... 953 KSFQ. St. s. Honeybrook... 373 KFGH. St. s. Monmouth... 1,440 KMJJ. St. s. Nottingham... 408 KSHV. St. s. Roselle... 220 JTVQ. Sch. Wilkesbarre... 1,678	Chisholm, John, Glocester, Mass.: KTW B. Sch. Conqueror..... 139 KLCR. Sch. Judique..... 121
Boston and Gloucester Steamboat Co., 244 Atlantic ave., Boston, Mass.: KMGW. St. s. Cape Ann..... 718 KBLV. St. s. City of Gloucester... 560	Boston Pilots' Relief Society, Lewis Wharf, Boston, Mass.: KMPR. Ga. s. Liberty..... 118 KPYM. Sch. Louise..... 102 KPHN. Sch. Varuna..... 90	Central R. R. Co. of N. J., 143 Liberty st., New York, N. Y.: KPFV. Sch. C. R. R. of N. J. No. 8... 953 KQDB. Sch. C. R. R. of N. J. No. 15... 953 KSFQ. St. s. Honeybrook... 373 KFGH. St. s. Monmouth... 1,440 KMJJ. St. s. Nottingham... 408 KSHV. St. s. Roselle... 220 JTVQ. Sch. Wilkesbarre... 1,678	Chisholm, John, Glocester, Mass.: KTW B. Sch. Conqueror..... 139 KLCR. Sch. Judique..... 121
Boston and Gloucester Steamboat Co., 244 Atlantic ave., Boston, Mass.: KMGW. St. s. Cape Ann..... 718 KBLV. St. s. City of Gloucester... 560	Boston Pilots' Relief Society, Lewis Wharf, Boston, Mass.: KMPR. Ga. s. Liberty..... 118 KPYM. Sch. Louise..... 102 KPHN. Sch. Varuna..... 90	Central R. R. Co. of N. J., 143 Liberty st., New York, N. Y.: KPFV. Sch. C. R. R. of N. J. No. 8... 953 KQDB. Sch. C. R. R. of N. J. No. 15... 953 KSFQ. St. s. Honeybrook... 373 KFGH. St. s. Monmouth... 1,440 KMJJ. St. s. Nottingham... 408 KSHV. St. s. Roselle... 220 JTVQ. Sch. Wilkesbarre... 1,678	Chisholm, John, Glocester, Mass.: KTW B. Sch. Conqueror..... 139 KLCR. Sch. Judique..... 121
Boston and Gloucester Steamboat Co., 244 Atlantic ave., Boston, Mass.: KMGW. St. s. Cape Ann..... 718 KBLV. St. s. City of Gloucester... 560	Boston Pilots' Relief Society, Lewis Wharf, Boston, Mass.: KMPR. Ga. s. Liberty..... 118 KPYM. Sch. Louise..... 102 KPHN. Sch. Varuna..... 90	Central R. R. Co. of N. J., 143 Liberty st., New York, N. Y.: KPFV. Sch. C. R. R. of N. J. No. 8... 953 KQDB. Sch. C. R. R. of N. J. No. 15... 953 KSFQ. St. s. Honeybrook... 373 KFGH. St. s. Monmouth... 1,440 KMJJ. St. s. Nottingham... 408 KSHV. St. s. Roselle... 220 JTVQ. Sch. Wilkesbarre... 1,678	Chisholm, John, Glocester, Mass.: KTW B. Sch. Conqueror..... 139 KLCR. Sch. Judique..... 121
Boston and Gloucester Steamboat Co., 244 Atlantic ave., Boston, Mass.: KMGW. St. s. Cape Ann..... 718 KBLV. St. s. City of Gloucester... 560	Boston Pilots' Relief Society, Lewis Wharf, Boston, Mass.: KMPR. Ga. s. Liberty..... 118 KPYM. Sch. Louise..... 102 KPHN. Sch. Varuna..... 90	Central R. R. Co. of N. J., 143 Liberty st., New York, N. Y.: KPFV. Sch. C. R. R. of N. J. No. 8... 953 KQDB. Sch. C. R. R. of N. J. No. 15... 953 KSFQ. St. s. Honeybrook... 373 KFGH. St. s. Monmouth... 1,440 KMJJ. St. s. Nottingham... 408 KSHV. St. s. Roselle... 220 JTVQ. Sch. Wilkesbarre... 1,678	Chisholm, John, Glocester, Mass.: KTW B. Sch. Conqueror..... 139 KLCR. Sch. Judique..... 121
Boston and Gloucester Steamboat Co., 244 Atlantic ave., Boston, Mass.: KMGW. St. s. Cape Ann..... 718 KBLV. St. s. City of Gloucester... 560	Boston Pilots' Relief Society, Lewis Wharf, Boston, Mass.: KMPR. Ga. s. Liberty..... 118 KPYM. Sch. Louise..... 102 KPHN. Sch. Varuna..... 90	Central R. R. Co. of N. J., 143 Liberty st., New York, N. Y.: KPFV. Sch. C. R. R. of N. J. No. 8... 953 KQDB. Sch. C. R. R. of N. J. No. 15... 953 KSFQ. St. s. Honeybrook... 373 KFGH. St. s. Monmouth... 1,440 KMJJ. St. s. Nottingham... 408 KSHV. St. s. Roselle... 220 JTVQ. Sch. Wilkesbarre... 1,678	Chisholm, John, Glocester, Mass.: KTW B. Sch. Conqueror..... 139 KLCR. Sch. Judique..... 121
Boston and Gloucester Steamboat Co., 244 Atlantic ave., Boston, Mass.: KMGW. St. s. Cape Ann..... 718 KBLV. St. s. City of Gloucester... 560	Boston Pilots' Relief Society, Lewis Wharf, Boston, Mass.: KMPR. Ga. s. Liberty..... 118 KPYM. Sch. Louise..... 102 KPHN. Sch. Varuna..... 90	Central R. R. Co. of N. J., 143 Liberty st., New York, N. Y.: KPFV. Sch. C. R. R. of N. J. No. 8... 953 KQDB. Sch. C. R. R. of N. J. No. 15... 953 KSFQ. St. s. Honeybrook... 373 KFGH. St. s. Monmouth... 1,440 KMJJ. St. s. Nottingham... 408 KSHV. St. s. Roselle... 220 JTVQ. Sch. Wilkesbarre... 1,678	Chisholm, John, Glocester, Mass.: KTW B. Sch. Conqueror..... 139 KLCR. Sch. Judique..... 121
Boston and Gloucester Steamboat Co., 244 Atlantic ave., Boston, Mass.: KMGW. St. s. Cape Ann..... 718 KBLV. St. s. City of Gloucester... 560	Boston Pilots' Relief Society, Lewis Wharf, Boston, Mass.: KMPR. Ga. s. Liberty..... 118 KPYM. Sch. Louise..... 102 KPHN. Sch. Varuna..... 90	Central R. R. Co. of N. J., 143 Liberty st., New York, N. Y.: KPFV. Sch. C. R. R. of N. J. No. 8... 953 KQDB. Sch. C. R. R. of N. J. No. 15... 953 KSFQ. St. s. Honeybrook... 373 KFGH. St. s. Monmouth... 1,440 KMJJ. St. s. Nottingham... 408 KSHV. St. s. Roselle... 220 JTVQ. Sch. Wilkesbarre... 1,678	Chisholm, John, Glocester, Mass.: KTW B. Sch. Conqueror..... 139 KLCR. Sch. Judique..... 121
Boston and Gloucester Steamboat Co., 244 Atlantic ave., Boston, Mass.: KMGW. St. s. Cape Ann..... 718 KBLV. St. s. City of Gloucester... 560	Boston Pilots' Relief Society, Lewis Wharf, Boston, Mass.: KMPR. Ga. s. Liberty..... 118 KPYM. Sch. Louise..... 102 KPHN. Sch. Varuna..... 90	Central R. R. Co. of N. J., 143 Liberty st., New York, N. Y.: KPFV. Sch. C. R. R. of N. J. No. 8... 953 KQDB. Sch. C. R. R. of N. J. No. 15... 953 KSFQ. St. s. Honeybrook... 373 KFGH. St. s. Monmouth... 1,440 KMJJ. St. s. Nottingham... 408 KSHV. St. s. Roselle... 220 JTVQ. Sch. Wilkesbarre... 1,678	Chisholm, John, Glocester, Mass.: KTW B. Sch. Conqueror..... 139 KLCR. Sch. Judique..... 121
Boston and Gloucester Steamboat Co., 244 Atlantic ave., Boston, Mass.: KMGW. St. s. Cape Ann..... 718 KBLV. St. s. City of Gloucester... 560	Boston Pilots' Relief Society, Lewis Wharf, Boston, Mass.: KMPR. Ga. s. Liberty..... 118 KPYM. Sch. Louise..... 102 KPHN. Sch. Varuna..... 90	Central R. R. Co. of N. J., 143 Liberty st., New York, N. Y.: KPFV. Sch. C. R. R. of N. J. No. 8... 953 KQDB. Sch. C. R. R. of N. J. No. 15... 953 KSFQ. St. s. Honeybrook... 373 KFGH. St. s. Monmouth... 1,440 KMJJ. St. s. Nottingham... 408 KSHV. St. s. Roselle... 220 JTVQ. Sch. Wilkesbarre... 1,678	Chisholm, John, Glocester, Mass.: KTW B. Sch. Conqueror..... 139 KLCR. Sch. Judique..... 121
Boston and Gloucester Steamboat Co., 244 Atlantic ave., Boston, Mass.: KMGW. St. s. Cape Ann..... 718 KBLV. St. s. City of Gloucester... 560	Boston Pilots' Relief Society, Lewis Wharf, Boston, Mass.: KMPR. Ga. s. Liberty..... 118 KPYM. Sch. Louise..... 102 KPHN. Sch. Varuna..... 90	Central R. R. Co. of N. J., 143 Liberty st., New York, N. Y.: KPFV. Sch. C. R. R. of N. J. No. 8... 953 KQDB. Sch. C. R. R. of N. J. No. 15... 953 KSFQ. St. s. Honeybrook... 373 KFGH. St. s. Monmouth... 1,440 KMJJ. St. s. Nottingham... 408 KSHV. St. s. Roselle... 220 JTVQ. Sch. Wilkesbarre... 1,678	Chisholm, John, Glocester, Mass.: KTW B. Sch. Conqueror..... 139 KLCR. Sch. Judique..... 121
Boston and Gloucester Steamboat Co., 244 Atlantic ave., Boston, Mass.: KMGW. St. s. Cape Ann..... 718 KBLV. St. s. City of Gloucester... 560	Boston Pilots' Relief Society, Lewis Wharf, Boston, Mass.: KMPR. Ga. s. Liberty..... 118 KPYM. Sch. Louise..... 102 KPHN. Sch. Varuna..... 90	Central R. R. Co. of N. J., 143 Liberty st., New York, N. Y.: KPFV. Sch. C. R. R. of N. J. No. 8... 953 KQDB. Sch. C. R. R. of N. J. No. 15... 953 KSFQ. St. s. Honeybrook... 373 KFGH. St. s. Monmouth... 1,440 KMJJ. St. s. Nottingham... 408 KSHV. St. s. Roselle... 220 JTVQ. Sch. Wilkesbarre... 1,678	Chisholm, John, Glocester, Mass.: KTW B. Sch. Conqueror..... 139 KLCR. Sch. Judique..... 121
Boston and Gloucester Steamboat Co., 244 Atlantic ave., Boston, Mass.: KMGW. St. s. Cape Ann..... 718 KBLV. St. s. City of Gloucester... 560	Boston Pilots' Relief Society, Lewis Wharf, Boston, Mass.: KMPR. Ga. s. Liberty..... 118 KPYM. Sch. Louise..... 102 KPHN. Sch. Varuna..... 90	Central R. R. Co. of N. J., 143 Liberty st., New York, N. Y.: KPFV. Sch. C. R. R. of N. J. No. 8... 953 KQDB. Sch. C. R. R. of N. J. No. 15... 953 KSFQ. St. s. Honeybrook... 373 KFGH. St. s. Monmouth... 1,440 KMJJ. St. s. Nottingham... 408 KSHV. St. s. Roselle... 220 JTVQ. Sch. Wilkesbarre... 1,678	Chisholm, John, Glocester, Mass.: KTW B. Sch. Conqueror..... 139 KLCR. Sch. Judique..... 121
Boston and Gloucester Steamboat Co., 244 Atlantic ave., Boston, Mass.: KMGW. St. s. Cape Ann..... 718 KBLV. St. s. City of Gloucester...			

NAMES, ALPHABETICALLY ARRANGED, AND POST-OFFICE ADDRESSES OF MANAGING OWNERS OF TWO OR MORE MERCHANT VESSELS HAVING SIGNAL LETTERS, WITH RIGS, NAMES, AND GROSS TONNAGES OF VESSELS—Continued.

Clyde S. S. Co., <i>Pier 36, North River, New York, N. Y.:</i>	Commercial Towboat Co., <i>Commercial Wharf, Boston, Mass.:</i>	Crowell, Peter H., <i>33 Broad st., Boston, Mass.:</i>	Delaware, Lackawanna and West- ern R. R. Co., <i>Hoboken, N. J.:</i>
KUNP. St. s. Algonquin..... 2,832	KHGW. Sch. Alice..... 639	KPJG. Sch. Estelle Krleger.... 1,172	KTSF. Sch. Avondale..... 1,111
KQVN. St. s. Apache..... 4,145	KHIQT. Sch. Bessie..... 640	JVFD. Sch. Robert Graham..... 595	KVDW. St. s. Barnardsville.... 181
KBBV. St. s. Arapahoe..... 4,145	LBFR. St. s. Charles W. Parker, Jr..... 277		HKDB. Sch. Hatteras..... 788
KNMQ. St. s. Carib..... 2,087	KMVC. Sch. Clara..... 828	Crowell & Thurlow, <i>33 Broad st., Boston, Mass.:</i>	KQJL. St. s. Lackawanna..... 340
KDSN. St. s. Cherokee..... 2,536	KMQD. Sch. Dora..... 825	KSWB. Sch. Edward H. Cole... 1,791	KSMB. St. s. Montclair..... 130
KTSQ. St. s. Chippewa..... 2,636	KPMO. Sch. Edith..... 859	KSCF. Sch. Samuel W. Hatha- way..... 1,038	KVBQ. Sch. Waverly..... 1,000
KMLR. St. s. Comanche..... 3,556	KPVL. Sch. Flora..... 865		LBHQ. St. s. Fulton..... 229
KVTD. St. s. Delaware..... 1,907	KQFC. Sch. Grace..... 877		LBHS. Sch. Delaware..... 1,290
JLHW. St. s. George W. Clyde... 1,848	LCDG. Sch. Helen..... 1,285	Crown Lumber Co., <i>San Francisco, Cal.:</i>	Dimon, C. L., <i>82 Broadway, New York, N. Y.:</i>
KSDT. St. s. Huron..... 3,318		JVHC. Sch. Halycon..... 293	JNMS. St. s. Dover..... 617
KGCN. St. s. Iroquois..... 3,401	Consolidation Coal Co., <i>Continental Bldg., Baltimore, Md.:</i>	KDSN. Bgn. Lurline..... 358	KNLM. St. s. Zealandia..... 2,730
KCNW. St. s. Katahdin..... 2,636	KCDM. St. s. Charles F. Mayer. 1,218	Cuba Distilling Co., <i>40 Exchange Place, New York, N. Y.:</i>	Dollar S. S. Line, <i>J. L. Riley, agent, San Francisco, Cal.:</i>
KWRL. St. s. Mohawk..... 4,623	KNHD. St. s. Cumberland..... 377	LBRF. St. s. Currier..... 4,711	KVSD. St. s. Melville Dollar... 1,244
EYHN. St. s. Mohican..... 2,255	KPJT. St. s. Georges Creek..... 398	LBHW. Sch. Fifi..... 368	KWNM. St. s. Stanley Dollar... 1,838
KNGQ. St. s. Navaho..... 1,879	KNMD. Sch. Number Five..... 909	LBJC. Sch. Grziela..... 368	
JRFQ. St. s. New York..... 2,389	KNMP. Sch. Number Six..... 910	Cummer, Arthur G., <i>Jacksonville, Fla.:</i>	Donnell, J. S., <i>Care of Donnell & McKown, & Commercial st., Boston, Mass.:</i>
KTVQ. St. s. Onondaga..... 2,636	KNSP. Sch. Number Seven..... 898	KVTG. Sch. Jacksonville..... 620	KTJM. Sch. Ellen Little..... 999
KVWJ. St. s. Pawnee..... 1,907	KNTG. Sch. Number Eight..... 924	KTRW. Sch. South East..... 869	KVIC. Sch. John D. Colwell... 1,042
KDNS. St. s. Semhole..... 2,556	KNVC. Sch. Number Nine..... 909	Cunningham & Thompson, <i>Gloucester, Mass.:</i>	KWSV. Sch. Stanley S. Seaman. 1,060
KLDH. St. s. Winyah..... 1,682	KNSJ. Sch. Number Ten..... 897	KTFF. Sch. Cavalier..... 135	
Coast Shipping Co., <i>70 Fremont st., San Francisco, Cal.:</i>	KNWR. Sch. Number Twelve... 930	KTJH. Sch. Ingomar..... 143	Donnell, William T., <i>Bath, Me.:</i>
KRGP. Sch. A. F. Coats..... 617	KPBC. Sch. Number Fourteen... 927	KMBH. Sch. Norma..... 110	KLIFQ. Sch. Addie P. McFad- den..... 251
KRSM. Sch. Melrose..... 615	KPHS. Sch. Number Fifteen.... 912	Cunningham & Thompson Co., <i>Gloucester, Mass.:</i>	KMP L. Sch. Alice M. Colburn... 1,603
KGCS. Sch. Oceanla Vance..... 445	KPDQ. Sch. Number Seventeen... 935	KRIIG. Sch. Aloha..... 138	KJCS. Sch. Leora M. Thurlow... 213
Coastwise S. S. Co., <i>33 Broad st., Boston, Mass.:</i>	KPHD. Sch. Number Eighteen... 936	KRPS. Sch. Corona..... 119	KDHW. Sch. Samuel Dillaway. 739
LBHJ. St. s. Coastwise..... 4,015	KPJS. Sch. Number Nineteen... 932	KTFM. Sch. Independence II... 145	
LCDQ. St. s. Suffolk..... 4,718	KPLW. Sch. Number Twenty... 940	KJWG. Sch. Jennie B. Hodgdon 118	Drake, James B., & Sons, <i>Bath, Me.:</i>
LBJR. St. s. Transportation..... 4,015	KQRM. Sch. Number Twenty-one... 905	LBJQ. Sch. Rhodora..... 116	KTPC. Sch. Alice May Daven- port..... 1,144
Coastwise S. S. and Barge Co., <i>Bailey Bldg., Seattle, Wash.:</i>	KPDS. Sch. Number Twenty- three..... 1,035	KLMD. Sch. S. P. Willard..... 127	KJGH. Sch. Ella L. Davenport. 543
JQKL. Sch. America..... 2,054	KVPH. Sch. Number Twenty- four..... 1,566	KRWQ. Ga. s. Paladyn..... 137	KVFS. Sch. Isabel B. Wiley..... 776
JNMT. Bk. Louisiana..... 1,436	KVPT. Sch. Number Twenty- five..... 1,566	KLQT. Sch. Senator..... 110	KSVG. Sch. James B. Drake... 1,153
JSPH. Sch. St. David..... 1,576	LBTN. Sch. Number Twenty- seven..... 1,290	Davis, Fred J., <i>Gloucester, Mass.:</i>	Dunn & Elliot Co., <i>Thomaston, Me.:</i>
Coastwise Transportation Co., <i>81 New st., New York, N. Y.:</i>	KNWJ. St. s. Piedmont..... 391	KIYW. Sch. George Camp- bell..... 114	KIFFJ. Sch. Sadie C. Sumner... 672
JWPS. Sch. Isalah K. Stetson... 313	KPYM. St. s. Savage..... 410	LBMR. Sch. Premier..... 138	JWQS. Sch. Stephen G. Loud... 499
JMBH. Sch. William L. Elkins. 241	Cook, Henry W., <i>222 Lafayette Bldg., Philadelphia, Pa.:</i>	KWRV. Sch. Rex..... 131	<i>(See Elliot, George.)</i>
Coastwise Transportation Co., <i>53 Broad st., Boston, Mass.:</i>	JSTM. Sch. Dom Pedro II..... 489	Deering, Gardner G., <i>Bath, Me.:</i>	Dyer, Max, <i>Mills Building, San Francisco, Cal.:</i>
KQGL. Sch. George W. Wells... 2,970	KGQC. Sch. J. R. Teel..... 870	KTNR. Sch. Dorothy B. Bar- rett..... 2,068	KRTS. Bkn. Fullerton..... 1,554
KMIQ. Sch. Henry W. Cramp... 1,629	KCVG. Sch. Julia Rollins..... 616	KMVB. Sch. Edward E. Briry. 1,613	KPTH. Sch. Santa Paula..... 650
KTLR. Sch. Marcus L. Urmann. 1,899	KTJF. *Sch. South Land..... 869	KLMG. Sch. Edwin R. Hunt... 1,132	KSII. St. s. Whittier..... 1,295
KTFG. Sch. Margaret Haskell... 2,114	KTIL. St. s. Wellington..... 334	KVNT. Sch. Ellisha Atkins.... 1,250	JVVK. Sch. Wing and Wing... 141
KQMC. Sch. Van Alens Bough- ton..... 2,129	Costa, Leandro J., Jr., <i>22 Prince st., Boston, Mass.:</i>	KSII. Sch. Gardner G. Deer- ling..... 1,982	E. J. Dodge Co., <i>76 California st., San Francisco, Cal.:</i>
Cobb, William T., <i>Rockland, Me.:</i>	KWLD. Sch. Edith Silveira.... 86	KPCT. Sch. Henry O. Barrett... 1,807	KTDR. St. s. Northland..... 845
JNLV. Sch. Brigadier..... 103	KWVD. Sch. Mary De Costa... 101	KGBC. Sch. Horatio L. Baker... 829	KWGT. St. s. St. Helens..... 1,497
KHGM. Sch. Carrie E. Look..... 530	Creighton & Co., J. A., <i>Thomaston, Me.:</i>	KMJN. Sch. Lewis H. Goward... 1,191	KLHM. St. s. South Bay..... 438
JPTC. Sch. J. R. Bodwell..... 224	JVWT. Sch. Eliza Levensaler... 159	KRMQ. Sch. Lydia M. Deering. 1,224	KTMJ. St. s. Vanguard..... 358
KJHV. Sch. Lena White..... 126	JGMD. Sch. William Rice..... 133	KRIQ. Sch. Mary F. Barrett... 1,833	E. K. Wood Lumber Co., <i>112 Market st., San Francisco, Cal.:</i>
Colonial Navigation Co., <i>Pier 39, North River, New York, N. Y.:</i>	Crew, Henry, <i>New York, N. Y.:</i>	Degnon Contracting Co., <i>60 Wall st., New York, N. Y.:</i>	KBBJ. Sch. Alert..... 623
KDFB. St. s. Beverly..... 1,413	JSNQ. Bk. Normandy..... 1,208	KNST. *Sch. Boyd..... 473	KNRG. Sch. Dauntless..... 548
KJCV. St. s. Concord..... 1,248	KFBV. Sch. Richard F. C. Hart- ley..... 469	JPCG. Sch. Charles Lawrence... 436	KNDR. Sch. Defiance..... 604
KJVB. St. s. Lexington..... 1,248	Crockett, Walter E., <i>2 Stone st., New York, N. Y.:</i>	HFLN. Sch. Doris..... 728	KQLC. Sch. Fearless..... 736
Columbia River Packers' Assn., <i>Astoria, Oreg.:</i>	JWHQ. Sch. Charles H. Sprague. 318	JQBG. Slip. George Moon..... 917	KPHL. Sch. Fred J. Wood..... 681
JVPM. Shp. Ruocco..... 1,924	JLFD. Sch. F. H. Odlorne..... 323	KNSV. Sch. Parks..... 474	KRPT. St. s. Olympic..... 698
JHDG. Shp. St. Nicholas..... 1,798	Crowell, Joseph, <i>Provincetown, Mass.:</i>	JNMC. Slip. Sumner R. Mead... 1,035	KRMF. Sch. Resolute..... 684
	KLDV. Sch. Gov. Russell..... 135	HPLR. Sch. William L. Cree- gan..... 556	KWML. St. s. San Jacinto..... 614
	KVCJ. Sch. Rose Dorothea.... 147	KQPS. Sch. Whitman..... 477	KWNJ. St. s. Shasta..... 878
			KVNJ. St. s. Tamalpais..... 574

NAMES, ALPHABETICALLY ARRANGED, AND POST-OFFICE ADDRESSES OF MANAGING OWNERS OF TWO OR MORE MERCHANT VESSELS HAVING SIGNAL LETTERS, WITH SIGNS, NAMES, AND GROSS TONNAGES OF VESSELS—Continued.

Eastern Manufacturing Co., <i>Bangor, Me.:</i>	Elliot, George—Continued.	Globe Navigation Co., <i>Globe Bldg.,</i> <i>Seattle, Wash.:</i>	Haldt & Cummings, <i>117 Walnut st.,</i> <i>Philadelphia, Pa.:</i>
HBLI. Sch. A. F. Klindberg... 226	KQLR. Sch. Republic... 501	KSQI. Sch. Alex. T. Brown... 788	JLBE. Sch. Henry D. May... 278
JNKI. Sch. Andrew Nebinger... 293	KGMW. Sch. Robert McFarland... 611	KTDF. Sch. J. W. Clise... 845	KHPQ. Sch. Kate B. Ogden... 625
JNBI. Sch. Annie P. Chase... 256	KQGW. Sch. Thomas S. Den- nison... 1,491	KSSB. Sch. Wilbert L. Smith... 818	KWRH. Sch. Laura Haldt... 522
HFBI. Sch. C. B. Clark... 194	KRDH. Sch. William H. Yerkes... 1,493	KRVD. Sch. Willis A. Holden... 1,188	KCVJ. Sch. T. W. Dunn... 707
JSKB. Sch. Eagle... 102	(See Dunn & Elliot Co.)		
JNTP. Sch. Elsto A. Bayles... 296		Gorton-Pew Fisheries Co., <i>Gloweater, Mass.:</i>	Halyburton, C., <i>311½ Walnut st.,</i> <i>Philadelphia, Pa.:</i>
JNIV. Sch. Graco Davis... 401	Emery, Ralph C., <i>114 State st.,</i> <i>Boston, Mass.:</i>	KRFV. Sch. Annie M. Parker... 133	JPCS. *Sch. Harrisburg... 1,283
JNJC. Sch. Ida B. Gibson... 235	KCRI. Bkn. Allanwilde... 639	KVMP. Sch. Athlete... 132	JNWR. *Sch. Reading... 1,283
JNHS. Sch. Irene E. Meservey... 244	JRWS. Bkn. Antloch... 986	KWSR. Ga. s. Benjamin A. Smith... 146	
HKGM. Sch. Izelta... 199	KPTB. Sch. Calumet... 1,211	KQW. Sch. Essex... 116	Hammond, George E., <i>47 South st.,</i> <i>New York, N. Y.:</i>
JSKW. Sch. Kit Carson... 211	KWJS. Sch. Frances V. Sawyer... 309	KSFT. Sch. Fannie A. Smith... 122	JMPD. Sch. B. I. Hazard... 329
HMNG. Sch. Lizzie D. Small... 190	KQGV. Sch. Geneva... 874	KRCS. Sch. Firth... 119	KCRP. Sch. Bessie Brown... 260
HJNP. Sch. N. E. Ayer... 249	KGTS. Bkn. John S. Emery... 919	KPNS. Sch. Gossip... 122	JMWV. Sch. Charles W. Alcott... 236
HQBP. Sch. R. L. Tay... 151	KRIQ. Sch. Kenwood... 929	KRFW. Sch. Harry A. Nicker- son... 133	HGBS. Sch. Edwin R. Kirk... 264
	KHPJ. Bkn. Kremfild... 786	KNVP. Sch. J. J. Flaherty... 162	JNTH. Sch. Frank Leaning... 257
	JSVG. Bk. Penobscot... 1,133	KPRN. Sch. John R. Bradley... 112	JQNW. Sch. George Churchman... 281
	KVCN. Sch. Tifton... 594	KTQM. Sch. Juno... 119	JRPF. Sch. Gracio D. Cham- bers... 379
Eastern Steamship Corporation, <i>Boston, Mass.:</i>	Erle R. R. Co., <i>Jersey City, N. J.:</i>	KRPJ. Sch. Kineo... 119	JKCP. Sch. Helen Hasbroock... 325
KMFD. St. p. Bay State... 2,262	KTDB. St. s. Nantux... 217	KNVQ. Sch. Lucinda I. Lowell... 110	KGLB. Sch. Henry S. Little... 1,096
LRQ. St. s. Belfast... 2,167	KTDC. St. s. Waverly... 217	KSNB. Sch. Mary F. Curtis... 121	KGLT. Sch. Joel Cook... 401
KWDN. St. s. Boothbay... 334		KRIIS. Sch. Massachusetts... 141	KFGJ. Sch. John Peck... 405
KWDT. St. s. Bunker Hill... 4,779		KRLD. Sch. Maxine Elliot... 111	JPMH. Sch. N. H. Burrow... 252
KSNB. St. s. Calvin Austin... 3,826	Fischen, J. C., <i>24 California st.,</i> <i>San Francisco, Cal.:</i>	KLRS. Sch. Miranda... 108	KBPW. Sch. Thomas L. James... 396
KWCG. St. s. Camden... 2,153	KRGI. Bkn. Georgia... 998	KDMF. Sch. Monitor... 110	
KLWN. St. s. City of Bangor... 1,661	KNIJ. Sch. H. D. Bendixsen... 611	KTFB. Sch. Mystery... 114	Hanley, J. R., <i>24 Market st.,</i> <i>San Francisco, Cal.:</i>
KQWG. St. s. City of Rockland... 1,696	KNQT. Sch. James H. Bruce... 533	KPSH. Sch. Olga... 113	KSCM. Sch. Salem... 767
KVQJ. St. s. Governor Cobb... 2,522	KJTW. Sch. R. W. Bartlett... 521	KPTJ. Sch. Priscilla Smith... 120	KQNV. Sch. W. J. Patterson... 645
KPLG. St. s. Governor Dingley... 3,826	JWSR. Sch. William Renton... 447	KQW. Sch. Senoy Gardner... 129	
KCMV. St. s. H. F. Dimock... 2,625		KQRG. Sch. Shade Gorton... 130	Harlan & Hollingsworth Corpora- tion, <i>Wilmington, Del.:</i>
KHCD. St. s. H. M. Whitney... 2,706	Feeny, John, <i>15 Fulton Fish Market,</i> <i>New York, N. Y.:</i>	KSDC. Sch. Smuggler... 112	LCMQ. St. s. Columbia... 1,923
KDPV. St. s. Herman Winter... 2,625	KTQG. Sch. Bertha L. Barber... 676	KQWN. Sch. Tatler... 172	LCHP. St. s. Caradova... 2,273
KTOP. St. s. J. T. Morse... 780	KSWR. Sch. Ruth E. Pember... 95	KVJD. Sch. Thomas S. Gorton... 140	LCKR. St. s. Frank Somers... 309
KQHS. St. s. James S. White- ney... 2,707			
KWBM. St. s. Massachusetts... 4,779	Fooks, Daniel J., <i>Laurel, Del.:</i>	Goss, Samuel W., <i>Stonington, Me.:</i>	Harrington, King & Co., <i>79 Commercial st.,</i> <i>Boston, Mass.:</i>
KSMW. St. s. Monhegan... 367	KTJP. Sch. Anna M. Hudson... 338	KDFP. Sch. Fannie and Fay... 233	KGPV. Sch. Augustus Welt... 1,221
LBJT. St. s. North Land... 3,282	KSIH. Sch. Edward R. Baird, jr... 279	JVSG. Sch. Samuel B. Hub- bard... 403	JNSM. Sch. Ellen M. Golder... 651
KQVW. St. s. North Star... 3,159	KLPN. Sch. Grace G. Bennett... 210	Great Lakes and St. Lawrence Transportation Co., <i>Duluth, Minn.:</i>	KCPV. Sch. James Rothwell... 498
KWIT. St. s. Old Colony... 4,779	KJWQ. Sch. Levin J. Marvel... 183	KSPV. St. s. A. D. Davidson... 1,610	KJNR. Sch. John Twohy... 1,019
KSCQ. St. s. Ransom B. Fuller... 2,329	KSCV. Sch. Victor C. Records... 233	KSPC. St. s. Albert M. Marshall... 1,610	
		KSNH. St. s. H. G. Dalton... 1,614	Hartford & New York Transpor- tation Co., <i>Hartford, Conn.:</i>
Eastern Transportation Co., <i>Wilmington, Del.:</i>	Freeman, R. R., <i>95 Commercial st.,</i> <i>Boston, Mass.:</i>	KSFJ. St. s. S. N. Parent... 1,640	JWGM. St. s. Edgemont... 1,409
LCFH. *Sch. Eugenia Hooper... 730	KPSN. Sch. Future... 613		KDPC. St. s. Luther C. Ward... 103
LCHM. Sch. Harry F. Hooper... 726	KTPN. Sch. Orleans... 751	Grennells, Charles E., <i>31 South st.,</i> <i>New York, N. Y.:</i>	KMQF. St. s. Middletown... 1,483
KVRN. *Sch. John T. Dono- hue... 630		HKDP. Sch. Horizon... 109	JQRK. St. s. Seaboard... 662
KWQR. *Sch. T. J. Hooper... 722	G. G. Deering Co., <i>Bath, Me.:</i>	HPGW. Sch. Oliver Ames... 456	LCMJ. St. s. Spartan... 226
LBRB. *Sch. William L. Dono- hue... 695	LBSE. Sch. Lydia McLellan Baxter... 1,352	Gross, Augustus O., <i>Deer Isle, Me.:</i>	
Eastern and Southern Navigation Co., <i>Portland, Me.:</i>	LBGK. Sch. Mary L. Baxter... 1,036	JWCR. Sch. Mary A. Hall... 381	Harvey, Edward E., <i>Bangor, Me.:</i>
JWRY. Sch. Harold B. Consens... 379	LCDK. Sch. Montrose W. Houek (See Deering, Gardiner G.)... 1,104	KLPQ. Sch. Thelma... 525	JTBR. Sch. Normandy... 543
JVQL. Sch. Lueta Porter... 332		Gulf Refining Co., <i>Port Arthur, Tex.:</i>	JLTS. Sch. William Jones... 302
Eaton, George H., <i>Catais, Me.:</i>	George T. Moon Co., <i>New Bedford, Mass.:</i>	KTLG. Sch. Allegheny... 396	Haskell, Edwin L., <i>Deer Isle, Me.:</i>
HNQQ. Sch. Moonlight... 198	JTCN. Sch. Cameo... 243	LBTV. Ga. s. Captain Collier... 128	JWKQ. Sch. George H. Ames... 443
HQLB. Sch. Rebecca G. Whill- din... 220	KWSJ. Sch. Mystic... 259	KDQB. Sch. Conemaugh... 1,774	JPHK. Sch. L. T. Whitmore... 296
JQRD. Sch. Sarah Eaton... 199		JRCP. Sch. Conneaut... 1,690	JWTF. Sch. Susan N. Pickering... 336
Edwards, Joseph T., <i>New Bedford, Mass.:</i>	Gillett Lumber and Transporta- tion Co., <i>Tampa, Fla.:</i>	KNTS. St. s. E. L. Russell... 206	Haynes, J. Manchester, Estate of, <i>Augusta, Me.:</i>
JTCN. Sch. Cameo... 243	KTQH. Sch. Emma and Helen... 92	KRNL. St. s. J. M. Guifey... 2,520	JTRM. Sch. City of Augusta... 580
KWSJ. Sch. Mystic... 259	KTQJ. Sch. Lilla B. Fernald... 84	KSML. St. s. Larimer... 3,737	JWLN. Sch. Emma S. Briggs... 294
Elliot, George, <i>Thomaston, Me.:</i>	Girard Trust Co., <i>Philadelphia, Pa.:</i>	KSLC. St. s. Ligonier... 3,737	KCVT. Sch. Nat Meader... 278
KHRF. Sch. Abbie Bowker... 191	LCNB. St. s. A. A. Raven... 2,551	KTLW. Sch. Mingo... 397	
JPOF. Sch. Alice Murphy... 425	LCMP. St. s. Robert M. Thomp- son... 2,551	KVNI. St. s. Oklahoma... 5,853	Heldritter, F. L. and A., <i>Elizabeth, N. J.:</i>
JWNY. Sch. Carrie Strong... 473		KSLR. Sch. Shenango... 2,365	LBKQ. Sch. Anna R. Heldritter... 694
KHRJ. Sch. D. H. Rivers... 1,072		KNRC. St. s. Walfred... 2,551	KHVB. Sch. Charles K. Buck- ley... 507
KSRF. Sch. E. Marie Brown... 456			KVLC. Sch. Florence M. Beid- ing... 569
KTMII. Sch. E. Starr Jones... 916			
HFNV. Sch. Ella F. Crowell... 164			
KJRL. Sch. Ella M. Willey... 841			
KCPM. Sch. Hattie Dunn... 435			
KJVS. Sch. Joseph W. Haw- thorn... 585			
KPIV. Sch. L. Herbert Taft... 1,492			
JVLS. Sch. Lizzie B. Willey... 573			

NAMES, ALPHABETICALLY ARRANGED, AND POST-OFFICE ADDRESSES OF MANAGING OWNERS OF TWO OR MORE MERCHANT VESSELS HAVING SIGNAL LETTERS, WITH SIGNS, NAMES, AND GROSS TONNAGES OF VESSELS—Continued.

Henry Du Bois Sons Co., 17 State st., New York, N. Y.: KWF.B. St. s. Arosa..... 262 KRFJ. St. s. Du Bois..... 223	Inter Island Steam Navigation Co., Queen st., Honolulu, Hawaii: KPW.G. St. s. Claudine..... 846 KPWT. St. s. Helene..... 618 KQDD. St. s. Iwafani..... 583 KPNF. St. s. Kalihani..... 384 KQBL. St. s. Kaula..... 365 KQBM. St. s. Ke Au Hon..... 263 KQBP. St. s. Kinau..... 975 KQGD. St. s. Kilauea..... 1,338 KSWM. St. s. Like Like..... 374 KQBS. St. s. Mani..... 631 KQBP. St. s. Mauna Kea..... 1,565 KQBV. St. s. Mauna Loa..... 850 KQBW. St. s. Mikahala..... 444 KQCB. St. s. Nihaui..... 341 KQCD. St. s. Nocu..... 294 KQCS. St. s. W. G. Hall..... 505 KTJW. St. s. Wallele..... 515	Jensen, Jacob, 54 Clay st., San Francisco, Cal.: JTDF. Bk. Charles B. Kenney... 1,128 JRGD. Bk. Isaac Reed..... 1,541	Lehigh Coal and Navigation Co.— Continued. KWNV. Sch. Lansford..... 830 KWQS. Sch. Nesquehoning.... 067 KWPR. Sch. Tamaqua..... 830
Hewson, Leonard C., 156 State st., Boston, Mass.: JRTL. Sch. Hunter..... 197 KBHJ. Sch. W. E. & W. L. Tuck..... 416	International Mercantile Marine Co. (American Line), 9 Broadway, New York, N. Y.: KSBG. St. s. Finland..... 12,760 KRSC. St. s. Kroonland..... 12,760 KLPB. St. s. New York..... 10,798 KLPC. St. s. Philadelphia..... 10,786 HSPT. St. s. St. Louis..... 11,629 HPTS. St. s. St. Paul..... 11,629	John A. Cook Co., care Erskine Clement, 70 State st., Boston, Mass.: KQFP. Sch. Valkyria..... 139 LBND. Bgn. Viola..... 193	Lehigh Valley Transportation Co., Care L. V. R. R. Terminal, Jersey City, N. J.: KVN.M. St. s. Aurora..... 234 KSBL. St. s. Cheektowaga..... 331 KVVN. St. s. Irvington..... 398 KPVH. St. s. Lehigh..... 446 KWBP. St. s. Packerton..... 430 KWRC. St. s. Powerful..... 176 LCGN. St. s. Slatington..... 221 KVTB. St. s. Wyoming..... 398 KWSN. Sch. 700..... 931 KWT.D. Sch. 701..... 931 KWT.F. Sch. 702..... 931 KWT.H. Sch. 703..... 931 KWT.Q. Sch. 704..... 931 KWT.R. Sch. 705..... 931 KWT.V. Sch. 706..... 931 KWT.V. Sch. 707..... 931 KPHS. Sch. 780..... 926 KPVJ. Sch. 781..... 931 KPRM. Sch. 782..... 924 KPSQ. Sch. 783..... 923 KPVJ. Sch. 784..... 919
Higgins, Chas. H., Berkeley, Cal.: LBQP. St. s. Fort Bragg..... 705 KTSB. St. s. Sea Foam..... 339	International Mercantile Marine Co. (American Line), 9 Broadway, New York, N. Y.: KSBG. St. s. Finland..... 12,760 KRSC. St. s. Kroonland..... 12,760 KLPB. St. s. New York..... 10,798 KLPC. St. s. Philadelphia..... 10,786 HSPT. St. s. St. Louis..... 11,629 HPTS. St. s. St. Paul..... 11,629	John L. Roper Lumber Co., Norfolk, Va.: KLWR. Sch. Corapeake..... 234 JQTN. Sch. Lydia H. Roper... 321	Lewis Fisheries Co., Lewes, Del.: LCKF. St. s. City of Lewes.... 254 LCMR. St. s. Hienlopen..... 254
Higgins, Joseph M., Ellsworth, Me.: JKHC. Sch. Lavolta..... 204 JKCH. Sch. Wesley Abbott.... 141	Iron Steamboat Co., 17 Battery place, New York, N. Y.: JVG.N. St. p. Cetus..... 847 JVHK. St. p. Pegasus..... 847 JVGW. St. p. Perseus..... 847 JVHQ. St. p. Taurus..... 916	Kentfield, Edward E., 318 Stuart st., San Francisco, Cal.: JSWP. Bk. C. D. Bryant..... 929 KDL.P. Bgn. Planter..... 524	L'Hommedieu, Samuel, 70 South st., New York, N. Y.: KQJT. Sch. Edith H. Syming- ton..... 962 JTSW. Sch. Julia A. Trubee... 412 JSCF. Bk. Thille Baker..... 654
Hillside Coal & Iron Co., 50 Church st., New York, N. Y.: KMQP. *Sch. Rondout..... 831 KMRB. *Sch. Weehawken.... 448	Isthmian Canal Commission, 24 State st., New York, N. Y.: KPBW. St. s. Colon..... 5,667 KNTV. St. s. Panama..... 5,667	Kirchmann, Henry, Merchants' Exchange Bldg., San Francisco, Cal.: KQHB. Sch. Commerce..... 658 KRB.M. Sch. Eldorado..... 881 KPLN. Sch. Philippine..... 523	Lord, George W., Catalis, Me.: JNPF. Sch. Ernst T. Lee..... 173 KDLF. Sch. Kennebec..... 187
Hinckley, Fredk. J., Bath, Me.: KJSG. Sch. Daisy Farlin..... 466 KRBW. Sch. Frederick W. Day... 613 KCHW. Sch. Maud H. Dudley... 392	J. B. King Transportation Co., 17 State st., New York, N. Y.: KVQH. St. s. Gypsum King... 581 KPFN. Sch. J. B. King & Co., No. 19..... 1,166 KPLD. Sch. J. B. King & Co., No. 20..... 1,170 KPMG. Sch. J. B. King & Co., No. 21..... 1,166 KPSD. Sch. Lewis H. St. John... 1,741 KPCS. Sch. Newburgh..... 524	Knickerbocker Steam Towing Co., Bath, Me.: KTCP. St. s. Imperial..... 160 KVQS. St. s. Princess..... 151	Lord, Henry, Bangor, Me.: KRTL. Sch. Alice Lord..... 373 KSPD. Sch. Emma S. Lord.... 374 KTFB. Sch. Flora A. Kimball... 401 KCPJ. Sch. Henry Crosby..... 411 KTVR. Sch. Marjorie A. Spen- cer..... 421
Hind, George U., 310 California st., San Francisco, Cal.: KMTL. Sch. Defender..... 416 JVNB. Sch. John G. North.... 336 KMLQ. Sch. Murel..... 536 KPDF. Sch. Robert R. Hind... 564	J. D. Spreckles & Bros. Co., 90 Clay st., San Francisco, Cal.: KQTB. Bkn. Coronado..... 1,062 KSRT. St. s. Damtless..... 269 KQPH. St. s. Deffance..... 255	Knoland, Joseph, 16 California st., San Francisco, Cal.: KQPB. Sch. Alvena..... 772 JWSV. Sch. Benlah..... 356 KRVG. Sch. Caroline..... 511 KQMP. Sch. Irene..... 772 KHN.D. Sch. King Cyrus..... 717 JWKH. Sch. Lily..... 142 KLDG. Sch. Louise..... 345 KJBH. Sch. Lucy..... 309 KHTS. Sch. Sadie..... 310 KQFV. Sch. W. F. Jewett.... 474	Lord, George W., Catalis, Me.: JNPF. Sch. Ernst T. Lee..... 173 KDLF. Sch. Kennebec..... 187
Hinton Toulson Oil and Guano Co., Tappahannock, Va.: KTFG. St. s. Charles J. Colonna... 231 LBCR. St. s. William Blaudon... 240	J. B. King Transportation Co., 17 State st., New York, N. Y.: KVQH. St. s. Gypsum King... 581 KPFN. Sch. J. B. King & Co., No. 19..... 1,166 KPLD. Sch. J. B. King & Co., No. 20..... 1,170 KPMG. Sch. J. B. King & Co., No. 21..... 1,166 KPSD. Sch. Lewis H. St. John... 1,741 KPCS. Sch. Newburgh..... 524	Kruse, Emil T., 23 Market st., San Francisco, Cal.: KWQB. St. s. Doris..... 725 KSTQ. St. s. Elizabeth..... 363 KVTS. St. s. Helene..... 672	Lord, Henry, Bangor, Me.: KRTL. Sch. Alice Lord..... 373 KSPD. Sch. Emma S. Lord.... 374 KTFB. Sch. Flora A. Kimball... 401 KCPJ. Sch. Henry Crosby..... 411 KTVR. Sch. Marjorie A. Spen- cer..... 421
Hooper, John A., 36 Stuart st., San Francisco, Cal.: KQFW. Sch. Ludlow..... 762 KJNF. Sch. Meteor..... 600 KQDL. Sch. Rosarooml..... 1,030	J. D. Spreckles & Bros. Co., 90 Clay st., San Francisco, Cal.: KQTB. Bkn. Coronado..... 1,062 KSRT. St. s. Damtless..... 269 KQPH. St. s. Deffance..... 255	L. E. White Lumber Co., Baboo Bldg., 2d and Market sts., San Francisco, Cal.: KDSP. St. s. Alcatraz..... 255 KTPG. St. s. Helen P. Drew... 286	Luckenbach, Edgar F., 8 Bridge st., New York, N. Y.: JSQK. Shp. Alex. Gibson..... 2,151 JSRII. *Sch. City of Washing- ton..... 2,410 KNPT. Sts. D. N. Luckenbach... 2,929 KJCL. St. s. Edgar F. Lucken- bach..... 272 KPNJ. St. s. Edward Lucken- bach..... 401 KVWQ. St. s. F. J. Luckenbach... 2,564 KPQT. St. s. Harry Lucken- bach..... 2,798 KRSN. St. s. J. L. Luckenbach... 4,920 KWVF. St. s. Jacob Lucken- bach..... 2,793 KSCP. St. s. Julia Luckenbach... 3,100 KSTB. St. s. Lewis Luckenbach... 3,905 KQVF. St. s. Lyra..... 4,417 KQCF. St. s. San Mateo..... 2,925 KNRV. Sts. M. E. Luckenbach... 459
Hudson Transportation Co., Wyoming, Del.: KJCM. St. s. Asher J. Hudson... 136 KSBV. Sch. Charles K. Nichols... 820 RSQN. Sch. J. Carlton Hudson... 880 JLQP. Stp. John D. Falgo..... 397 KQNH. Sch. R. J. Camp..... 703	J. B. Hanly Co., 24 Market st., San Francisco, Cal.: KQJW. St. s. Santa Barbara... 605 KRLT. St. s. Santa Monica.... 497 KDVW. Sch. Zampa..... 385 (See Hanly, J. B.)	L. N. Dantzer Lumber Co., Mass Point, Miss.: KVDF. Sch. Elizabeth Dantz- ler..... 424 KHVV. Ga. s. L. N. Dantzer... 139 KQRS. Sch. Susie B. Dantzer... 229	Luckenbach, Edgar F., 8 Bridge st., New York, N. Y.: JSQK. Shp. Alex. Gibson..... 2,151 JSRII. *Sch. City of Washing- ton..... 2,410 KNPT. Sts. D. N. Luckenbach... 2,929 KJCL. St. s. Edgar F. Lucken- bach..... 272 KPNJ. St. s. Edward Lucken- bach..... 401 KVWQ. St. s. F. J. Luckenbach... 2,564 KPQT. St. s. Harry Lucken- bach..... 2,798 KRSN. St. s. J. L. Luckenbach... 4,920 KWVF. St. s. Jacob Lucken- bach..... 2,793 KSCP. St. s. Julia Luckenbach... 3,100 KSTB. St. s. Lewis Luckenbach... 3,905 KQVF. St. s. Lyra..... 4,417 KQCF. St. s. San Mateo..... 2,925 KNRV. Sts. M. E. Luckenbach... 459
Hughes, James E., 115 Walnut st., Philadelphia, Pa.: KHCS. St. s. Atkins Hughes... 115 KRVC. St. s. John A. Hughes... 157 KSTR. St. s. John F. Lewis... 157	James McWilliams Towing Line, 1 Broadway, New York, N. Y.: KDPB. St. s. John Garrett... 118 KWQF. St. s. Sarah E. Mc- Williams..... 294	Lehigh Coal and Navigation Co., 143 Liberty st., New York, N. Y.: KWQV. Sch. Allentown..... 842 LBKN. Sch. Coldale..... 831 KWQM. Sch. Easton..... 830 KWRB. Sch. Greenwood..... 967 KWPL. Sch. Hauto..... 830	Luckenbach, Edgar F., 8 Bridge st., New York, N. Y.: JSQK. Shp. Alex. Gibson..... 2,151 JSRII. *Sch. City of Washing- ton..... 2,410 KNPT. Sts. D. N. Luckenbach... 2,929 KJCL. St. s. Edgar F. Lucken- bach..... 272 KPNJ. St. s. Edward Lucken- bach..... 401 KVWQ. St. s. F. J. Luckenbach... 2,564 KPQT. St. s. Harry Lucken- bach..... 2,798 KRSN. St. s. J. L. Luckenbach... 4,920 KWVF. St. s. Jacob Lucken- bach..... 2,793 KSCP. St. s. Julia Luckenbach... 3,100 KSTB. St. s. Lewis Luckenbach... 3,905 KQVF. St. s. Lyra..... 4,417 KQCF. St. s. San Mateo..... 2,925 KNRV. Sts. M. E. Luckenbach... 459
Inland Navigation Co., Colman Dock, Seattle, Wash.: KJDN. St. s. Bellingham..... 333 LBPT. St. s. Kulshan..... 926 KWSC. St. s. Puget..... 234 KLQF. St. s. Rosalie..... 318 KJWV. St. s. Samson..... 328 LBSH. St. s. Sioux..... 464 KQCT. St. s. Wafaleale..... 342	James McWilliams Towing Line, 1 Broadway, New York, N. Y.: KDPB. St. s. John Garrett... 118 KWQF. St. s. Sarah E. Mc- Williams..... 294	Lehigh Coal and Navigation Co., 143 Liberty st., New York, N. Y.: KWQV. Sch. Allentown..... 842 LBKN. Sch. Coldale..... 831 KWQM. Sch. Easton..... 830 KWRB. Sch. Greenwood..... 967 KWPL. Sch. Hauto..... 830	Luckenbach, Edgar F., 8 Bridge st., New York, N. Y.: JSQK. Shp. Alex. Gibson..... 2,151 JSRII. *Sch. City of Washing- ton..... 2,410 KNPT. Sts. D. N. Luckenbach... 2,929 KJCL. St. s. Edgar F. Lucken- bach..... 272 KPNJ. St. s. Edward Lucken- bach..... 401 KVWQ. St. s. F. J. Luckenbach... 2,564 KPQT. St. s. Harry Lucken- bach..... 2,798 KRSN. St. s. J. L. Luckenbach... 4,920 KWVF. St. s. Jacob Lucken- bach..... 2,793 KSCP. St. s. Julia Luckenbach... 3,100 KSTB. St. s. Lewis Luckenbach... 3,905 KQVF. St. s. Lyra..... 4,417 KQCF. St. s. San Mateo..... 2,925 KNRV. Sts. M. E. Luckenbach... 459

NAMES, ALPHABETICALLY ARRANGED, AND POST-OFFICE ADDRESSES OF MANAGING OWNERS OF TWO OR MORE MERCHANT VESSELS HAVING SIGNAL LETTERS, WITH RIGS, NAMES, AND GROSS TONNAGES OF VESSELS—Continued.

Lukenbach, Edgar F.—Con. KVCQ. St. s. V. Lukenbach. 3,636 KCSQ. Sch. A. G. Ropes. 2,436 JSEH. Sch. Annie H. Smith. 1,487 JPRH. Sch. C. F. Sargent. 1,609 JQLP. Sch. Carrie Clark. 1,298 KNFP. Sch. Clifton. 1,876 JQGF. Sch. Frank Pendleton. 1,393 JVRM. Sch. Gen. Knox. 1,587 JTMG. Sch. J. B. Walker. 2,136 JLKN. Sch. Old Dominion. 1,802 JSCG. Sch. R. R. Thomas. 1,393 JSCB. Sch. San Joaquin. 1,551 JTHF. Sch. Solitaire. 1,515 JHGV. Sch. Undaunted. 1,768 JTLR. Sch. Washington. 1,724 KJWN. Sch. West Point. 1,213 KBNQ. Sch. William H. Macy. 2,163	Marshall, Thomas J., <i>Seafood, Del.:</i> KNPD. Sch. Jennie D. Bell. 194 LCDM. Sch. Reedville. 235 Martin, Louis, <i>New York N. Y.:</i> JWPH. Sch. Daylight. 660 KLTQ. Sch. Margaret B. Roper. 414 Maryland, Delaware and Vir- ginia R. R. Co., <i>Pier 1, Pratt st., Baltimore, Md.:</i> KRLS. St. s. Calvert. 889 KMBD. St. s. Potomac. 763 Matheson Fisheries Co., <i>Port Townsend, Wash.:</i> JWMR. Sch. Fanny Dutar. 265 JWQC. Sch. Maid of Orleans. 180 Matson Navigation Co., <i>Hansford Bldg., 268 Market st., San Francisco, Cal.:</i> KPWC. Bk. Andrew Welch. 903 JTSM. Sch. Annie Johnson. 1,019 KQRD. St. s. Enterprise. 2,675 KVFD. St. s. Hilonkan. 2,921 KPVW. St. s. Hyades. 3,753 KWMR. St. s. Lurline. 5,928 KQCG. Bk. R. P. Rihet. 1,097 LBIF. St. s. Wilhelmina. 6,974	Merchants and Miners' Transpor- tation Co.—Con. KGVF. St. s. Indian. 2,110 JKTD. St. s. Husca. 1,416 KNFH. St. s. Junata. 3,465 KNWB. St. s. Kershaw. 2,599 JSPT. St. s. Lexington. 2,092 JTMH. St. s. Merrimack. 2,546 KPJJ. St. s. Nantucket. 2,599 JLSC. St. s. New Orleans. 1,561 KTMS. St. s. Nonpareil. 167 KTGJ. St. s. Ontario. 3,082 KDVH. St. s. Parthian. 2,082 JWNG. St. s. Perslan. 2,677 KLYM. St. s. Powhatan. 2,898 JWRL. St. s. Quantico. 2,676 KJWS. St. s. Tuscan. 2,415	Munn, F. W., <i>314 Walnut st., Philadelphia, Pa.:</i> KPIF. St. s. Boxer. 216 KQVD. St. s. Mars. 278 KRGW. St. s. Patience. 292 KQMR. St. s. Prudence. 292 KPBG. St. s. Treasurer. 216 JTGK. Sch. Yemassee. 1,879
M. P. Smith & Sons Co., <i>116 Broad st., New York, N. Y.:</i> KRSP. Sch. Fairfield. 564 KJRP. Sch. Gladys. 726 LBGJ. Sch. Melbourn P. Smith. 650 McAllister Bros., <i>109 Broad st., New York, N. Y.:</i> KGMF. St. s. C. W. Morso. 509 KJJP. St. p. Iroquois. 1,652 KQML. St. s. MoAllister. 140 McQuesten, Frank B., <i>27 Kilby st., Boston, Mass.:</i> LBGR. Sch. Barbara. 833 KVCB. Sch. Theolue. 981 McWilliams, Charles E., <i>1 Broadway, New York, N. Y.:</i> KGSF. St. s. Battler. 153 KSMC. Sch. Liberty. 1,587 JTND. St. s. Mabel L. Phillips. 860 KICM. St. s. Vigilant. 226 Mahogany Lumber and Transpor- tation Co., <i>Nogales, Ariz.:</i> KLMB. Sch. Freddie Henken. 500 KTIP. Sch. General Whiting. 490 Maine Central R. Co., <i>Portland, Me.:</i> LBVP. St. s. Mooshead. 677 KRTV. St. s. Norumbega. 301 KDJF. St. s. Sappho. 275 Maine Transportation Co., <i>114 State st., Boston, Mass.:</i> JAMN. Sch. Helen Montagne. 470 JTLQ. Sch. R. Bowers. 435 JLQC. Sch. Roger Drury. 369 Mallory S. S. Co., <i>Pier 59, North River, New York, N. Y.:</i> KBQR. St. s. Alamo. 2,942 KWJN. St. s. Brazos. 6,399 JFKC. St. s. Colorado. 2,764 KDFC. St. s. Comal. 2,934 KJHD. St. s. Concho. 3,724 JVNK. St. s. Denver. 4,519 KBNP. St. s. Lampasas. 2,942 KDSM. St. s. Nueces. 3,367 JSDV. St. s. Rio Grande. 2,559 KONS. St. s. Sabine. 3,328 KSRV. St. s. San Jacinto. 6,069 JYSF. St. s. San Marcos. 2,839 JTKB. St. s. Santiago. 2,358	Merrett & Chapman Derrick and Wrecking Co., <i>17 Battery Place, New York, N. Y.:</i> LBJD. St. s. Chancellor. 383 LBJK. St. s. Commissioner. 403 KLNK. Sch. F. R. Sharp. 199 KJBS. Sch. Henry Seymour. 169 KJML. St. s. I. J. Merritt. 359 KDBS. Sch. John Hagerly. 335 KQFH. Sch. John W. Chittenden. 235 JSDQ. Sch. Josephus. 1,406 KWBH. St. s. Relief. 828 KPBK. St. s. Rescue. 537 Metropolitan S. S. Co., <i>Pier 9, North River, New York, N. Y.:</i> KWGD. St. s. Harvard. 3,737 KWBR. St. s. Yale. 3,731 Miller, Alfred J., <i>17 Exchange Place, Providence, R. I.:</i> KIIBN. Sch. Altama M. Jagger. 132 KJTM. Sch. Charlotte W. Miller. 295 KLFN. Sch. Harriet C. White- head. 232 JPDN. Sch. Pochasset. 251 Miller Salvage Co., <i>Honolulu, Hawaii:</i> KQBF. St. s. James Makee. 301 KBDR. Sch. Sailor Boy. 328 Miller, S. B. & Co., <i>7 Fulton Fish Market, New York, N. Y.:</i> KSWL. Sch. Lady Elgin. 75 KTNM. Sch. Mary P. Mosquitta. 85 Minott, Chas. V., Jr., <i>Phippburg, Me.:</i> KQVG. Sch. Ada F. Brown. 1,456 KMNW. Sch. Frances M. 1,229 Moran Towing and Transpor- tation Co., <i>17 Battery place, New York, N. Y.:</i> KPVV. St. s. Edmund Moran. 102 KRWV. St. s. Eugene F. Moran. 164 KSBM. St. s. Julia C. Moran. 164 Moran, William G., <i>Merchants' Exchange Bldg., 431 California st., San Francisco, Cal.:</i> KHRB. Sch. Azalea. 344 JVQH. Sch. Bertha Dolbeer. 242 JVLN. Sch. Lottie Carson. 295 KMLT. Sch. Mawema. 453 KNDB. Sch. Wawona. 408	Murchie, John G., <i>Cuba, Me.:</i> JPKC. Sch. G. M. Porter. 143 JPTM. Sch. Maggie Todd. 136 JMFH. Sch. Odell. 141 HRIW. Sch. Samuel Casner, Jr. 239 JMDH. Sch. Seth W. Smith. 198 Naknek Packing Co., <i>73 Main st., San Francisco, Cal.:</i> JPKB. Bk. B. P. Cheney. 1,322 KJVM. Bk. Paetolos. 1,673 JSDQ. Shp. Sintram. 1,756 Nantasket Beach Steamboat Co., <i>River's Wharf, Boston, Mass.:</i> KWPT. St. p. Betty Alden. 775 KJQL. St. p. May Flower. 728 KMHG. St. p. Myles Standish. 700 KRPB. St. p. Nantasket. 739 KTCL. St. p. Old Colony. 741 LCJK. St. p. Rose Standish. 993 KVHF. St. p. South Shore. 874 National Dredging Co., <i>Ninth and Shipley sts., Wilmington, Del.:</i> KRDJ. St. s. Anna W. 204 KPRB. St. s. Gerry. 273 National S. S. Co., <i>Crocker Bldg., San Francisco, Cal.:</i> KQTD. St. s. Arcle. 392 KNJD. St. s. Ironswick. 512 KMVQ. St. s. Coquille River. 415 KFHP. St. s. Noyo. 316 Nehalem & South Coast Transporta- tion Co., <i>Astoria, Oreg.:</i> LCBW. Ga. s. Patsy. 155 LBWH. Ga. s. Tillamook. 281 New Bedford, Marthas Vineyard and Nantucket Steamboat Co., <i>7 Commercial st., New Bedford, Mass.:</i> KJCG. St. p. Gay Head. 701 JKNG. St. p. Marthas Vineyard. 515 KDJN. St. p. Nantucket. 629 LBTK. St. s. Sankaty. 677 KRWJ. St. p. Unaceta. 652 New England Coal and Coke Co., <i>501 Shawmut Bank Bldg., Boston, Mass.:</i> KSRH. Sch. Annie. 1,098 KSMV. Sch. Beattie. 1,117 KISB. St. s. Boswell. 311 KSCF. Sch. Emille. 1,069 KWHT. St. s. Everett. 5,107 KWFL. St. s. Gwinn. 415 KCDG. Sch. Harvard. 1,603 KSLP. Sch. Hattie. 1,286 KWLH. St. s. Maden. 5,107 KWLV. St. s. Melrose. 5,107 KIMV. St. s. Murrell. 311 LCGB. St. s. Newton. 5,194	

NAMES, ALPHABETICALLY ARRANGED, AND POST-OFFICE ADDRESSES OF MANAGING OWNERS OF TWO OR MORE MERCHANT VESSELS HAVING SIGNAL LETTERS, WITH RIGS, NAMES, AND GROSS TONNAGES OF VESSELS—Continued.

Pacific Shipping Co., 112 Market st., San Francisco, Cal.: KPWB. Sch. Americana..... 900 KNVS. Sch. Maula..... 731 KRPG. Sch. Polaris..... 790	Pendleton, Fields S., 150 Pearl st., New York, N. Y.: KJGV. Sch. Aetna..... 350 KSCJ. Sch. Allee L. Pendleton... 696 KFBR. Sch. Blanche H. Kling... 1,156 KSCN. Sch. Brina P. Pendleton... 933 JNFG. Sch. Ella M. Storer..... 449 KCLS. Sch. Elizabeth Gilbert... 576 KBGM. Sch. Emma F. Angell... 862 KBPL. Sch. Harold C. Beecher... 363 KJPH. Sch. Independent..... 1,157 KBCM. Sch. John R. Penrose... 455 JWIII. Sch. M. V. B. Chase..... 457 KGYC. Sch. Mark Pendleton... 531 JYKN. Sch. Mary E. Morse..... 644 KLWH. Sch. Mary E. H. G. Dow..... 1,261 KGPI. Bk. Matanzas..... 1,028 KFBM. Sch. Mount Hope..... 1,105 KVQC. Sch. Pendleton Sisters... 999 KDLR. Sch. R. P. Pendleton... 1,121 KCTV. Sch. Sallie Pon..... 550 JVNT. Sch. Woodward Abrahams..... 744	Phillips, John B., Sag Harbor, N. Y.: KDQW. Sch. Carrie A. Lane..... 802 KLBW. Sch. Estelle..... 444	Reading Company—Con. KMNP. Sch. Bast..... 693 KNHD. Sch. Bear Ridge..... 910 KIHQ. Sch. Beechwood..... 841 KWJC. St. s. Bern..... 221 KRLW. Sch. Bethayres..... 955 KGWM. Sch. Brookside..... 841 KNHQ. Sch. Buck Ridge..... 915 KMGB. Sch. Burnside..... 855 KVPD. Sch. Cacooing..... 721 KRQV. St. s. Carlisle..... 614 KNWJ. St. s. Catawissa..... 558 KWNJ. Sch. Cleona..... 956 KMWL. Sch. Coalco..... 956 KPCI. Sch. Coleraine..... 951 KSVL. St. s. Conestoga..... 617 KWJR. Sch. Conewago..... 956 KPIH. Sch. Cumru..... 1,780 KMGF. Sch. Draper..... 855 KNJS. Sch. Eagle Hill..... 911 KNPH. Sch. Enterprise..... 901 KPMC. Sch. Ebrala..... 951 KNLG. Sch. Franklin..... 910 KPIQ. St. s. Gettysburg..... 557 KMGJ. Sch. Glenower..... 855 KMNH. Sch. Hammond..... 693 KHQN. Sch. Henry Clay..... 811 KPHH. Sch. Herndon..... 1,753 KNGF. Sch. Indian Ridge..... 910 KGTW. St. s. International..... 109 KQWL. Sch. Kimberlon..... 955 KPGS. Sch. Kulekbocker..... 954 KHCV. Sch. Kohlmoor..... 811 KRHW. Sch. Langhoru..... 855 LCNG. *Sch. Leaseport..... 963 KTMG. St. s. Lenape..... 857 KMGN. Sch. Logan..... 855 KRPD. Sch. Logan..... 955 KPCG. St. s. Lykens..... 628 KWGC. Sch. Maconie..... 956 KMGH. Sch. Mahanoy..... 855 KVCQ. Sch. Manatawny..... 721 KRCC. Sch. Manheim..... 955 KNFV. Sch. Maple Hill..... 911 KPHN. Sch. Marlon..... 954 KMPV. Sch. Merriman..... 855 KTPG. Sch. Mingo..... 954 KTRG. Sch. Mollno..... 954 KPLB. Sch. Monitor..... 955 KPCD. St. s. Monocacy..... 617 KVPF. Sch. Neshaminy..... 721 KNFC. Sch. Oak Hill..... 910 KTBE. Sch. Oley..... 1,780 KPHH. Sch. Paxinus..... 954 KPMT. Sch. Paxtang..... 954 KQVD. St. s. Penllyn..... 137 KNOV. Sch. Phoenix..... 901 KVEP. Sch. Pocopson..... 721 KMGC. Sch. Preston..... 855 KMLS. Sch. Richardson..... 693 KQVP. Sch. Roberson..... 955 KQTM. Sch. Rutherford..... 955 KIRG. Sch. Saucun..... 955 KHTG. Sch. St. Nicholas..... 841 KGVO. Sch. Shenylkill..... 841 KNMF. Sch. Silver Brook..... 904 KTGH. Sch. Spring..... 1,780 KMEW. Sch. Suffolk..... 855 KNVF. St. s. Swatara..... 625 KVDH. Sch. Tamaend..... 721 KMPJ. St. s. Tamaqua..... 564 KMND. Sch. Thomaston..... 693 KVDH. Sch. Tulpehocken..... 721 KNHS. Sch. Tunnel Ridge..... 911 KPDG. St. s. Valley Forge..... 558 KWLK. Sch. Wiconisco..... 956 KSVB. St. s. Wyoamsling..... 222 LCMK. *Sch. Yardley..... 963
Pacific Steam Whaling Co., 310 California st., San Francisco, Cal.: JWGH. St. s. Beluga..... 568 KBIN. St. s. Narwhal..... 523 KBPJ. St. s. Thrasher..... 671	Penn Gas Coal Co., 222 South Third st., Philadelphia, Pa.: KTHB. Sch. Charles F. Pritchard..... 861 KPQM. *Sch. Elk Garden..... 847 KTLB. Sch. George R. Stetson... 675 KPTF. *Sch. Hampshire..... 830 KTGD. Sch. Horace A. Allyn... 859	Philadelphia & Gulf S. S. Co., 503 La Fayette Bldg., Philadelphia, Pa.: KNCS. St. s. Evelyn..... 1,963 KPFJ. St. s. Mae..... 2,103	Reading Company—Con. KPIH. Sch. Cumru..... 1,780 KMGF. Sch. Draper..... 855 KNJS. Sch. Eagle Hill..... 911 KNPH. Sch. Enterprise..... 901 KPMC. Sch. Ebrala..... 951 KNLG. Sch. Franklin..... 910 KPIQ. St. s. Gettysburg..... 557 KMGJ. Sch. Glenower..... 855 KMNH. Sch. Hammond..... 693 KHQN. Sch. Henry Clay..... 811 KPHH. Sch. Herndon..... 1,753 KNGF. Sch. Indian Ridge..... 910 KGTW. St. s. International..... 109 KQWL. Sch. Kimberlon..... 955 KPGS. Sch. Kulekbocker..... 954 KHCV. Sch. Kohlmoor..... 811 KRHW. Sch. Langhoru..... 855 LCNG. *Sch. Leaseport..... 963 KTMG. St. s. Lenape..... 857 KMGN. Sch. Logan..... 855 KRPD. Sch. Logan..... 955 KPCG. St. s. Lykens..... 628 KWGC. Sch. Maconie..... 956 KMGH. Sch. Mahanoy..... 855 KVCQ. Sch. Manatawny..... 721 KRCC. Sch. Manheim..... 955 KNFV. Sch. Maple Hill..... 911 KPHN. Sch. Marlon..... 954 KMPV. Sch. Merriman..... 855 KTPG. Sch. Mingo..... 954 KTRG. Sch. Mollno..... 954 KPLB. Sch. Monitor..... 955 KPCD. St. s. Monocacy..... 617 KVPF. Sch. Neshaminy..... 721 KNFC. Sch. Oak Hill..... 910 KTBE. Sch. Oley..... 1,780 KPHH. Sch. Paxinus..... 954 KPMT. Sch. Paxtang..... 954 KQVD. St. s. Penllyn..... 137 KNOV. Sch. Phoenix..... 901 KVEP. Sch. Pocopson..... 721 KMGC. Sch. Preston..... 855 KMLS. Sch. Richardson..... 693 KQVP. Sch. Roberson..... 955 KQTM. Sch. Rutherford..... 955 KIRG. Sch. Saucun..... 955 KHTG. Sch. St. Nicholas..... 841 KGVO. Sch. Shenylkill..... 841 KNMF. Sch. Silver Brook..... 904 KTGH. Sch. Spring..... 1,780 KMEW. Sch. Suffolk..... 855 KNVF. St. s. Swatara..... 625 KVDH. Sch. Tamaend..... 721 KMPJ. St. s. Tamaqua..... 564 KMND. Sch. Thomaston..... 693 KVDH. Sch. Tulpehocken..... 721 KNHS. Sch. Tunnel Ridge..... 911 KPDG. St. s. Valley Forge..... 558 KWLK. Sch. Wiconisco..... 956 KSVB. St. s. Wyoamsling..... 222 LCMK. *Sch. Yardley..... 963
Palmer Fleet, 23 Central st., Boston, Mass.: KRFS. Sch. Baker Palmer..... 2,792 KSLV. Sch. Dorothy Palmer..... 2,872 KSPW. Sch. Elizabeth Palmer... 3,065 KWCN. Sch. Fannie Palmer... 2,233 KWSB. Sch. Fuller Palmer..... 3,060 KTMN. Sch. Harwood Palmer... 2,885 KTLA. Sch. Jane Palmer..... 3,133 KQGM. Sch. Maude Palmer... 1,745 KRYN. Sch. Paul Palmer..... 2,133 KRLN. Sch. Prescott Palmer... 2,811 KQPV. Sch. Rebecca Palmer... 2,550 KTBH. Sch. Singleton Palmer... 2,859	Peninsular & Occidental S. S. Co., Exchange Bldg., New Haven, Conn.: KDDQ. St. s. Muscotte..... 884 KNGB. St. s. Miami..... 1,741 KDDR. St. s. Olvette..... 1,678	Philadelphia Trust, Safe Deposit & Insurance Co., 413 Chestnut st., Philadelphia, Pa.: LCFD. St. s. F. J. Lisman..... 2,294 LCFG. St. s. M. E. Harper..... 2,294 LCDB. St. s. Penobscot..... 2,294 LCDF. St. s. Seacoquet..... 2,294	Reading Company—Con. KPIH. Sch. Cumru..... 1,780 KMGF. Sch. Draper..... 855 KNJS. Sch. Eagle Hill..... 911 KNPH. Sch. Enterprise..... 901 KPMC. Sch. Ebrala..... 951 KNLG. Sch. Franklin..... 910 KPIQ. St. s. Gettysburg..... 557 KMGJ. Sch. Glenower..... 855 KMNH. Sch. Hammond..... 693 KHQN. Sch. Henry Clay..... 811 KPHH. Sch. Herndon..... 1,753 KNGF. Sch. Indian Ridge..... 910 KGTW. St. s. International..... 109 KQWL. Sch. Kimberlon..... 955 KPGS. Sch. Kulekbocker..... 954 KHCV. Sch. Kohlmoor..... 811 KRHW. Sch. Langhoru..... 855 LCNG. *Sch. Leaseport..... 963 KTMG. St. s. Lenape..... 857 KMGN. Sch. Logan..... 855 KRPD. Sch. Logan..... 955 KPCG. St. s. Lykens..... 628 KWGC. Sch. Maconie..... 956 KMGH. Sch. Mahanoy..... 855 KVCQ. Sch. Manatawny..... 721 KRCC. Sch. Manheim..... 955 KNFV. Sch. Maple Hill..... 911 KPHN. Sch. Marlon..... 954 KMPV. Sch. Merriman..... 855 KTPG. Sch. Mingo..... 954 KTRG. Sch. Mollno..... 954 KPLB. Sch. Monitor..... 955 KPCD. St. s. Monocacy..... 617 KVPF. Sch. Neshaminy..... 721 KNFC. Sch. Oak Hill..... 910 KTBE. Sch. Oley..... 1,780 KPHH. Sch. Paxinus..... 954 KPMT. Sch. Paxtang..... 954 KQVD. St. s. Penllyn..... 137 KNOV. Sch. Phoenix..... 901 KVEP. Sch. Pocopson..... 721 KMGC. Sch. Preston..... 855 KMLS. Sch. Richardson..... 693 KQVP. Sch. Roberson..... 955 KQTM. Sch. Rutherford..... 955 KIRG. Sch. Saucun..... 955 KHTG. Sch. St. Nicholas..... 841 KGVO. Sch. Shenylkill..... 841 KNMF. Sch. Silver Brook..... 904 KTGH. Sch. Spring..... 1,780 KMEW. Sch. Suffolk..... 855 KNVF. St. s. Swatara..... 625 KVDH. Sch. Tamaend..... 721 KMPJ. St. s. Tamaqua..... 564 KMND. Sch. Thomaston..... 693 KVDH. Sch. Tulpehocken..... 721 KNHS. Sch. Tunnel Ridge..... 911 KPDG. St. s. Valley Forge..... 558 KWLK. Sch. Wiconisco..... 956 KSVB. St. s. Wyoamsling..... 222 LCMK. *Sch. Yardley..... 963
Panama R. R. Co., 24 State st., New York, N. Y.: KBDJ. St. s. Advance..... 2,604 KDNC. St. s. Alliance..... 3,905 KRNT. St. s. Ancon..... 9,096 KDBG. St. s. Bolivar..... 234 KRSV. St. s. Cristobal..... 9,096	Penn Gas Coal Co., 222 South Third st., Philadelphia, Pa.: KTHB. Sch. Charles F. Pritchard..... 861 KPQM. *Sch. Elk Garden..... 847 KTLB. Sch. George R. Stetson... 675 KPTF. *Sch. Hampshire..... 830 KTGD. Sch. Horace A. Allyn... 859	Pigeon Hill Granite Co., Pigeon Cove, Mass.: KMGT. Sch. George R. Bradford..... 142 KNRF. St. s. Wm. H. Moody... 259	Reading Company—Con. KPIH. Sch. Cumru..... 1,780 KMGF. Sch. Draper..... 855 KNJS. Sch. Eagle Hill..... 911 KNPH. Sch. Enterprise..... 901 KPMC. Sch. Ebrala..... 951 KNLG. Sch. Franklin..... 910 KPIQ. St. s. Gettysburg..... 557 KMGJ. Sch. Glenower..... 855 KMNH. Sch. Hammond..... 693 KHQN. Sch. Henry Clay..... 811 KPHH. Sch. Herndon..... 1,753 KNGF. Sch. Indian Ridge..... 910 KGTW. St. s. International..... 109 KQWL. Sch. Kimberlon..... 955 KPGS. Sch. Kulekbocker..... 954 KHCV. Sch. Kohlmoor..... 811 KRHW. Sch. Langhoru..... 855 LCNG. *Sch. Leaseport..... 963 KTMG. St. s. Lenape..... 857 KMGN. Sch. Logan..... 855 KRPD. Sch. Logan..... 955 KPCG. St. s. Lykens..... 628 KWGC. Sch. Maconie..... 956 KMGH. Sch. Mahanoy..... 855 KVCQ. Sch. Manatawny..... 721 KRCC. Sch. Manheim..... 955 KNFV. Sch. Maple Hill..... 911 KPHN. Sch. Marlon..... 954 KMPV. Sch. Merriman..... 855 KTPG. Sch. Mingo..... 954 KTRG. Sch. Mollno..... 954 KPLB. Sch. Monitor..... 955 KPCD. St. s. Monocacy..... 617 KVPF. Sch. Neshaminy..... 721 KNFC. Sch. Oak Hill..... 910 KTBE. Sch. Oley..... 1,780 KPHH. Sch. Paxinus..... 954 KPMT. Sch. Paxtang..... 954 KQVD. St. s. Penllyn..... 137 KNOV. Sch. Phoenix..... 901 KVEP. Sch. Pocopson..... 721 KMGC. Sch. Preston..... 855 KMLS. Sch. Richardson..... 693 KQVP. Sch. Roberson..... 955 KQTM. Sch. Rutherford..... 955 KIRG. Sch. Saucun..... 955 KHTG. Sch. St. Nicholas..... 841 KGVO. Sch. Shenylkill..... 841 KNMF. Sch. Silver Brook..... 904 KTGH. Sch. Spring..... 1,780 KMEW. Sch. Suffolk..... 855 KNVF. St. s. Swatara..... 625 KVDH. Sch. Tamaend..... 721 KMPJ. St. s. Tamaqua..... 564 KMND. Sch. Thomaston..... 693 KVDH. Sch. Tulpehocken..... 721 KNHS. Sch. Tunnel Ridge..... 911 KPDG. St. s. Valley Forge..... 558 KWLK. Sch. Wiconisco..... 956 KSVB. St. s. Wyoamsling..... 222 LCMK. *Sch. Yardley..... 963
Parker, James W., Portland, Me.: JDGF. Sch. Henrietta Simmons... 228 HPKV. Sch. Oakes Ames..... 254 KQNT. Sch. Seguin..... 405	Pennsylvania Coal Co., 50 Church st., New York, N. Y.: KIFW. St. s. Daniel Willard... 361 KVLV. Sch. Pittston..... 406 KPTC. Sch. Scranton..... 489	Port Blakeley Mill Co., 16 California st., San Francisco, Cal.: KPTQ. Sch. Bainbridge..... 566 KRWT. Sch. Blakely..... 751	Reading Company—Con. KPIH. Sch. Cumru..... 1,780 KMGF. Sch. Draper..... 855 KNJS. Sch. Eagle Hill..... 911 KNPH. Sch. Enterprise..... 901 KPMC. Sch. Ebrala..... 951 KNLG. Sch. Franklin..... 910 KPIQ. St. s. Gettysburg..... 557 KMGJ. Sch. Glenower..... 855 KMNH. Sch. Hammond..... 693 KHQN. Sch. Henry Clay..... 811 KPHH. Sch. Herndon..... 1,753 KNGF. Sch. Indian Ridge..... 910 KGTW. St. s. International..... 109 KQWL. Sch. Kimberlon..... 955 KPGS. Sch. Kulekbocker..... 954 KHCV. Sch. Kohlmoor..... 811 KRHW. Sch. Langhoru..... 855 LCNG. *Sch. Leaseport..... 963 KTMG. St. s. Lenape..... 857 KMGN. Sch. Logan..... 855 KRPD. Sch. Logan..... 955 KPCG. St. s. Lykens..... 628 KWGC. Sch. Maconie..... 956 KMGH. Sch. Mahanoy..... 855 KVCQ. Sch. Manatawny..... 721 KRCC. Sch. Manheim..... 955 KNFV. Sch. Maple Hill..... 911 KPHN. Sch. Marlon..... 954 KMPV. Sch. Merriman..... 855 KTPG. Sch. Mingo..... 954 KTRG. Sch. Mollno..... 954 KPLB. Sch. Monitor..... 955 KPCD. St. s. Monocacy..... 617 KVPF. Sch. Neshaminy..... 721 KNFC. Sch. Oak Hill..... 910 KTBE. Sch. Oley..... 1,780 KPHH. Sch. Paxinus..... 954 KPMT. Sch. Paxtang..... 954 KQVD. St. s. Penllyn..... 137 KNOV. Sch. Phoenix..... 901 KVEP. Sch. Pocopson..... 721 KMGC. Sch. Preston..... 855 KMLS. Sch. Richardson..... 693 KQVP. Sch. Roberson..... 955 KQTM. Sch. Rutherford..... 955 KIRG. Sch. Saucun..... 955 KHTG. Sch. St. Nicholas..... 841 KGVO. Sch. Shenylkill..... 841 KNMF. Sch. Silver Brook..... 904 KTGH. Sch. Spring..... 1,780 KMEW. Sch. Suffolk..... 855 KNVF. St. s. Swatara..... 625 KVDH. Sch. Tamaend..... 721 KMPJ. St. s. Tamaqua..... 564 KMND. Sch. Thomaston..... 693 KVDH. Sch. Tulpehocken..... 721 KNHS. Sch. Tunnel Ridge..... 911 KPDG. St. s. Valley Forge..... 558 KWLK. Sch. Wiconisco..... 956 KSVB. St. s. Wyoamsling..... 222 LCMK. *Sch. Yardley..... 963
Parkhurst, Hugh, Gloucester, Mass.: KDGP. Sch. Arthur D. Story... 103 KDTB. Sch. Senator Sainsbury... 107 KMFN. Sch. Speculator..... 110	Pennsylvania Coal Co., 50 Church st., New York, N. Y.: KIFW. St. s. Daniel Willard... 361 KVLV. Sch. Pittston..... 406 KPTC. Sch. Scranton..... 489	Propeller Towboat Co., Savannah, Ga.: KHWJ. St. s. Jacob Paulsen... 97 KMCW. St. s. Wm. F. McCauley... 149	Reading Company—Con. KPIH. Sch. Cumru..... 1,780 KMGF. Sch. Draper..... 855 KNJS. Sch. Eagle Hill..... 911 KNPH. Sch. Enterprise..... 901 KPMC. Sch. Ebrala..... 951 KNLG. Sch. Franklin..... 910 KPIQ. St. s. Gettysburg..... 557 KMGJ. Sch. Glenower..... 855 KMNH. Sch. Hammond..... 693 KHQN. Sch. Henry Clay..... 811 KPHH. Sch. Herndon..... 1,753 KNGF. Sch. Indian Ridge..... 910 KGTW. St. s. International..... 109 KQWL. Sch. Kimberlon..... 955 KPGS. Sch. Kulekbocker..... 954 KHCV. Sch. Kohlmoor..... 811 KRHW. Sch. Langhoru..... 855 LCNG. *Sch. Leaseport..... 963 KTMG. St. s. Lenape..... 857 KMGN. Sch. Logan..... 855 KRPD. Sch. Logan..... 955 KPCG. St. s. Lykens..... 628 KWGC. Sch. Maconie..... 956 KMGH. Sch. Mahanoy..... 855 KVCQ. Sch. Manatawny..... 721 KRCC. Sch. Manheim..... 955 KNFV. Sch. Maple Hill..... 911 KPHN. Sch. Marlon..... 954 KMPV. Sch. Merriman..... 855 KTPG. Sch. Mingo..... 954 KTRG. Sch. Mollno..... 954 KPLB. Sch. Monitor..... 955 KPCD. St. s. Monocacy..... 617 KVPF. Sch. Neshaminy..... 721 KNFC. Sch. Oak Hill..... 910 KTBE. Sch. Oley..... 1,780 KPHH. Sch. Paxinus..... 954 KPMT. Sch. Paxtang..... 954 KQVD. St. s. Penllyn..... 137 KNOV. Sch. Phoenix..... 901 KVEP. Sch. Pocopson..... 721 KMGC. Sch. Preston..... 855 KMLS. Sch. Richardson..... 693 KQVP. Sch. Roberson..... 955 KQTM. Sch. Rutherford..... 955 KIRG. Sch. Saucun..... 955 KHTG. Sch. St. Nicholas..... 841 KGVO. Sch. Shenylkill..... 841 KNMF. Sch. Silver Brook..... 904 KTGH. Sch. Spring..... 1,780 KMEW. Sch. Suffolk..... 855 KNVF. St. s. Swatara..... 625 KVDH. Sch. Tamaend..... 721 KMPJ. St. s. Tamaqua..... 564 KMND. Sch. Thomaston..... 693 KVDH. Sch. Tulpehocken..... 721 KNHS. Sch. Tunnel Ridge..... 911 KPDG. St. s. Valley Forge..... 558 KWLK. Sch. Wiconisco..... 956 KSVB. St. s. Wyoamsling..... 222 LCMK. *Sch. Yardley..... 963
Parker, James W., Portland, Me.: JDGF. Sch. Henrietta Simmons... 228 HPKV. Sch. Oakes Ames..... 254 KQNT. Sch. Seguin..... 405	Pennsylvania Coal Co., 50 Church st., New York, N. Y.: KIFW. St. s. Daniel Willard... 361 KVLV. Sch. Pittston..... 406 KPTC. Sch. Scranton..... 489	Providence, Fall River and Newport Steamboat Co., 136 Dyer st., Providence, R. I.: HDWK. St. p. City of Newport... 561 KFGD. St. p. Mount Hope..... 880	Reading Company—Con. KPIH. Sch. Cumru..... 1,780 KMGF. Sch. Draper..... 855 KNJS. Sch. Eagle Hill..... 911 KNPH. Sch. Enterprise..... 901 KPMC. Sch. Ebrala..... 951 KNLG. Sch. Franklin..... 910 KPIQ. St. s. Gettysburg..... 557 KMGJ. Sch. Glenower..... 855 KMNH. Sch. Hammond..... 693 KHQN. Sch. Henry Clay..... 811 KPHH. Sch. Herndon..... 1,753 KNGF. Sch. Indian Ridge..... 910 KGTW. St. s. International..... 109 KQWL. Sch. Kimberlon..... 955 KPGS. Sch. Kulekbocker..... 954 KHCV. Sch. Kohlmoor..... 811 KRHW. Sch. Langhoru..... 855 LCNG. *Sch. Leaseport..... 963 KTMG. St. s. Lenape..... 857 KMGN. Sch. Logan..... 855 KRPD. Sch. Logan..... 955 KPCG. St. s. Lykens..... 628 KWGC. Sch. Maconie..... 956 KMGH. Sch. Mahanoy..... 855 KVCQ. Sch. Manatawny..... 721 KRCC. Sch. Manheim..... 955 KNFV. Sch. Maple Hill..... 911 KPHN. Sch. Marlon..... 954 KMPV. Sch. Merriman..... 855 KTPG. Sch. Mingo..... 954 KTRG. Sch. Mollno..... 954 KPLB. Sch. Monitor..... 955 KPCD. St. s. Monocacy..... 617 KVPF. Sch. Neshaminy..... 721 KNFC. Sch. Oak Hill..... 910 KTBE. Sch. Oley..... 1,780 KPHH. Sch. Paxinus..... 954 KPMT. Sch. Paxtang..... 954 KQVD. St. s. Penllyn..... 137 KNOV. Sch. Phoenix..... 901 KVEP. Sch. Pocopson..... 721 KMGC. Sch. Preston..... 855 KMLS. Sch. Richardson..... 693 KQVP. Sch. Roberson..... 955 KQTM. Sch. Rutherford..... 955 KIRG. Sch. Saucun..... 955 KHTG. Sch. St. Nicholas..... 841 KGVO. Sch. Shenylkill..... 841 KNMF. Sch. Silver Brook..... 904 KTGH. Sch. Spring..... 1,780 KMEW. Sch. Suffolk..... 855 KNVF. St. s. Swatara..... 625 KVDH. Sch. Tamaend..... 721 KMPJ. St. s. Tamaqua..... 564 KMND. Sch. Thomaston..... 693 KVDH. Sch. Tulpehocken..... 721 KNHS. Sch. Tunnel Ridge..... 911 KPDG. St. s. Valley Forge..... 558 KWLK. Sch. Wiconisco..... 956 KSVB. St. s. Wyoamsling..... 222 LCMK. *Sch. Yardley..... 963
Paul, C. C., & Co., Frederick and Pratt sts., Baltimore, Md.: KLSF. Sch. James H. Hargrave..... 184 KJCP. Sch. The Josephine..... 639	Pennsylvania Coal Co., 50 Church st., New York, N. Y.: KIFW. St. s. Daniel Willard... 361 KVLV. Sch. Pittston..... 406 KPTC. Sch. Scranton..... 489	Puget Sound Commercial Co., Port Gamble, Wash.: KRMN. Sch. Camano..... 730 KRBN. Sch. Gamble..... 730 JWIN. Bkn. Klakita..... 493 KMLV. Sch. Okanogan..... 721 KHWD. Sch. Spokane..... 639	Reading Company—Con. KPIH. Sch. Cumru..... 1,780 KMGF. Sch. Draper..... 855 KNJS. Sch. Eagle Hill..... 911 KNPH. Sch. Enterprise..... 901 KPMC. Sch. Ebrala..... 951 KNLG. Sch. Franklin..... 910 KPIQ. St. s. Gettysburg..... 557 KMGJ. Sch. Glenower..... 855 KMNH. Sch. Hammond..... 693 KHQN. Sch. Henry Clay..... 811 KPHH. Sch. Herndon..... 1,753 KNGF. Sch. Indian Ridge..... 910 KGTW. St. s. International..... 109 KQWL. Sch. Kimberlon..... 955 KPGS. Sch. Kulekbocker..... 954 KHCV. Sch. Kohlmoor..... 811 KRHW. Sch. Langhoru..... 855 LCNG. *Sch. Leaseport..... 963 KTMG. St. s. Lenape..... 857 KMGN. Sch. Logan..... 855 KRPD. Sch. Logan..... 955 KPCG. St. s. Lykens..... 628 KWGC. Sch. Maconie..... 956 KMGH. Sch. Mahanoy..... 855 KVCQ. Sch. Manatawny..... 721 KRCC. Sch. Manheim..... 955 KNFV. Sch. Maple Hill..... 911 KPHN. Sch. Marlon..... 954 KMPV. Sch. Merriman..... 855 KTPG. Sch. Mingo..... 954 KTRG. Sch. Mollno..... 954 KPLB. Sch. Monitor..... 955 KPCD. St. s. Monocacy..... 617 KVPF. Sch. Neshaminy..... 721 KNFC. Sch. Oak Hill..... 910 KTBE. Sch. Oley..... 1,780 KPHH. Sch. Paxinus..... 954 KPMT. Sch. Paxtang..... 954 KQVD. St. s. Penllyn..... 137 KNOV. Sch. Phoenix..... 901 KVEP. Sch. Pocopson..... 721 KMGC. Sch. Preston..... 855 KMLS. Sch. Richardson..... 693 KQVP. Sch. Roberson..... 955 KQTM. Sch. Rutherford..... 955 KIRG. Sch. Saucun..... 955 KHTG. Sch. St. Nicholas..... 841 KGVO. Sch. Shenylkill..... 841 KNMF. Sch. Silver Brook..... 904 KTGH. Sch. Spring..... 1,780 KMEW. Sch. Suffolk..... 855 KNVF. St. s. Swatara..... 625 KVDH. Sch. Tamaend..... 721 KMPJ. St. s. Tamaqua..... 564 KMND. Sch. Thomaston..... 693 KVDH. Sch. Tulpehocken..... 721 KNHS. Sch. Tunnel Ridge..... 911 KPDG. St. s. Valley Forge..... 558 KWLK. Sch. Wiconisco..... 956 KSVB. St. s. Wyoamsling..... 222 LCMK. *Sch. Yardley..... 963
Paul, C. C., & Co., Frederick and Pratt sts., Baltimore, Md.: KLSF. Sch. James H. Hargrave..... 184 KJCP. Sch. The Josephine..... 639	Pennsylvania Coal Co., 50 Church st., New York, N. Y.: KIFW. St. s. Daniel Willard... 361 KVLV. Sch. Pittston..... 406 KPTC. Sch. Scranton..... 489	Puget Sound Commercial Co., Port Gamble, Wash.: KRMN. Sch. Camano..... 730 KRBN. Sch. Gamble..... 730 JWIN. Bkn. Klakita..... 493 KMLV. Sch. Okanogan..... 721 KHWD. Sch. Spokane..... 639	Reading Company—Con. KPIH. Sch. Cumru..... 1,780 KMGF. Sch. Draper..... 855 KNJS. Sch. Eagle Hill..... 911 KNPH. Sch. Enterprise..... 901 KPMC. Sch. Ebrala..... 951 KNLG. Sch. Franklin..... 910 KPIQ. St. s. Gettysburg..... 557 KMGJ. Sch. Glenower..... 855 KMNH. Sch. Hammond..... 693 KHQN. Sch. Henry Clay..... 811 KPHH. Sch. Herndon..... 1,753 KNGF. Sch. Indian Ridge..... 910 KGTW. St. s. International..... 109 KQWL. Sch. Kimberlon..... 955 KPGS. Sch. Kulekbocker..... 954 KHCV. Sch. Kohlmoor..... 811 KRHW. Sch. Langhoru..... 855 LCNG. *Sch. Leaseport..... 963 KTMG. St. s. Lenape..... 857 KMGN. Sch. Logan..... 855 KRPD. Sch. Logan..... 955 KPCG. St. s. Lykens..... 628 KWGC. Sch. Maconie..... 956 KMGH. Sch. Mahanoy..... 855 KVCQ. Sch. Manatawny..... 721 KRCC. Sch. Manheim..... 955 KNFV. Sch. Maple Hill..... 911 KPHN. Sch. Marlon..... 954 KMPV. Sch. Merriman..... 855 KTPG. Sch. Mingo..... 954 KTRG. Sch. Mollno..... 954 KPLB. Sch. Monitor..... 955 KPCD. St. s. Monocacy..... 617 KVPF. Sch. Neshaminy..... 721 KNFC. Sch. Oak Hill..... 910 KTBE. Sch. Oley..... 1,780 KPHH. Sch. Paxinus..... 954 KPMT. Sch. Paxtang..... 954 KQVD. St. s. Penllyn..... 137 KNOV. Sch. Phoenix..... 901 KVEP. Sch. Pocopson..... 721 KMGC. Sch. Preston..... 855 KMLS. Sch. Richardson..... 693 KQVP. Sch. Roberson..... 955 KQTM. Sch. Rutherford..... 955 KIRG. Sch. Saucun..... 955 KHTG. Sch. St. Nicholas..... 841 KGVO. Sch. Shenylkill..... 841 KNMF. Sch. Silver Brook..... 904 KTGH. Sch. Spring..... 1,780 KMEW. Sch. Suffolk..... 855 KNVF. St. s. Swatara..... 625 KVDH. Sch. Tamaend..... 721 KMPJ. St. s. Tamaqua..... 564 KMND. Sch. Thomaston..... 693 KVDH. Sch. Tulpehocken..... 721 KNHS. Sch. Tunnel Ridge..... 911 KPDG. St. s. Valley Forge..... 558 KWLK. Sch. Wiconisco..... 956 KSVB. St. s. Wyoamsling..... 222 LCMK. *Sch. Yardley..... 963
Pedersen, I. A., 47 Henry st., San Francisco, Cal.: JTGD. Shp. McLaurin..... 1,374 JTKN. Bk. Paramita..... 1,582	Pennsylvania Coal Co., 50 Church st., New York, N. Y.: KIFW. St. s. Daniel Willard... 361 KVLV. Sch. Pittston..... 406 KPTC. Sch. Scranton..... 489	Puget Sound Tug Boat Co., Pioneer Bldg., Seattle, Wash.: KWLP. St. s. Gollah..... 414 JSPH. St. s. Richard Holyoke... 181	Reading Company—Con. KPIH. Sch. Cumru..... 1,780 KMGF. Sch. Draper..... 855 KNJS. Sch. Eagle Hill..... 911 KNPH. Sch. Enterprise..... 901 KPMC. Sch. Ebrala..... 951 KNLG. Sch. Franklin..... 910 KPIQ. St. s. Gettysburg..... 557 KMGJ. Sch. Glenower..... 855 KMNH. Sch. Hammond..... 693 KHQN. Sch. Henry Clay..... 811 KPHH. Sch. Herndon..... 1,753 KNGF. Sch. Indian Ridge..... 910 KGTW. St. s. International..... 109 KQWL. Sch. Kimberlon..... 955 KPGS. Sch. Kulekbocker..... 954 KHCV. Sch. Kohlmoor..... 811 KRHW. Sch. Langhoru..... 855 LCNG. *Sch. Leaseport..... 963 KTMG. St. s. Lenape..... 857 KMGN. Sch. Logan..... 855 KRPD. Sch. Logan..... 955 KPCG. St. s. Lykens..... 628 KWGC

Names, Alphabetically Arranged, and Post-Office Addresses of Managing Owners of Two or More Merchant Vessels Having Signal Letters, with Riggs, Names, and Gross Tonnages of Vessels—Continued.

Reld, W. C., <i>Eagle and Provost sts.,</i> <i>Brooklyn, N. Y.:</i>	Sargent, Horace M., <i>Portland, Me.:</i>	Simpson Lumber Co., <i>112 Market st.,</i> <i>San Francisco, Cal.:</i>	Southern Pacific Co., <i>Pier 49, North River,</i> <i>New York, N. Y.:</i>
JVWF. Sch. Abbie C. Stribbs... 345	JTHP. Sch. Charles H. Trickey... 281	LCHC. Sch. S. A. M. Simpson... 774	KWBN. St. s. Antilles... 6,878
KBSL. Sch. Charles C. Lister... 280	KIINW. Sch. Danietta and Joanna... 330	KRFQ. St. s. Adyent... 431	JTRS. St. s. Breukwater... 1,065
KSQB. Sch. Georgia D. Jenkins... 471	JFNC. Sch. Maggie Ellen... 217	KLBJ. Bkn. Chehalls... 690	JTNB. St. s. Chalmette... 4,205
KRWQ. Sch. Madeleine... 463			KPSB. St. s. Comus... 4,828
KCRV. Sch. Nettie Shipman... 338	Scott, Jewett M., <i>Mobile, Ala.:</i>	Slade, S. E., <i>Menlo Park, Cal.:</i>	KWDR. St. s. Creole... 6,751
KIHG. Sch. Sedgewick... 905	KIISP. Sch. Georgia Gilkey... 641	KGLC. Sch. Golden Shore... 699	KRLC. St. s. El Alba... 4,611
KJDQ. Sch. William H. Sumner... 572	KIIDV. Sch. Laura L. Sprague... 594	KLMW. Bkn. Jane L. Stanford... 970	KVTM. St. s. El Chico... 152
River and Harbor Transportation Co., <i>Care of Long Island R. R.,</i> <i>Long Island City, N. Y.:</i>	KIJMN. Sch. Oscar G... 230	KJWK. Bkn. Newsboy... 588	KRDQ. St. s. El Dia... 4,613
KPDH. St. s. Syvost... 176	KJBT. Sch. Tofa... 631		KCTD. St. s. El Dorado... 3,531
KGHV. St. s. Wrestler... 198		Slade Shipping Co., <i>112 Market st.,</i> <i>San Francisco, Cal.:</i>	KGLW. St. s. El Mar... 3,531
Rockland-Rockport Line Co., <i>Rockland, Me.:</i>	Scully, John, <i>South Amboy, N. J.:</i>	KNHQ. Sch. A. J. West... 543	KDMN. St. s. El Monte... 3,531
KQJB. St. s. Fred E. Richards... 357	KPSR. St. s. Coastwise... 256	KNDH. Sch. Edward R. West... 835	LBJQ. St. s. El Mundo... 6,008
IJVG. Sch. Helen... 149	JILG. Sch. Enos Saulte... 1,356	KQND. Sch. P. M. Slade... 737	KJPC. St. s. El Norte... 4,704
KMWH. Sch. John J. Perry... 152	KNRQ. Sch. Florida... 1,071	KNDJ. St. s. Newburg... 450	LBRM. St. s. El Occidente... 6,008
KIISQ. Sch. Morris and Cliff... 132		KPMJ. St. s. Fair Oaks... 798	KCRG. St. s. El Paso... 3,531
KQH. Sch. Number One... 1,120	Scully, Thomas J., <i>South Amboy, N. J.:</i>	KQFQ. Sch. R. C. Slade... 673	KPJW. St. s. El Rito... 4,604
KQJD. Sch. Number Two... 1,120	JVKQ. Sch. E. B. Sutton... 1,800	KRHC. Sch. R. C. Slade... 673	KIHL. St. s. El Siglo... 4,616
KQDC. Sch. Number Three... 1,120	KMPD. Sch. Felix... 1,174	KRFG. Sch. Watson A. West... 818	LBP. St. s. El Sol... 6,008
KQLD. Sch. Number Four... 1,120	JVFM. Sch. Francis S. Hamp- shire... 1,055		KPHL. St. s. El Sud... 4,572
KQLS. Sch. Number Five... 1,120	JWBQ. Sch. Henry Falling... 1,970	Small, Frank A., <i>Bath, Me.:</i>	KPTV. St. s. El Valle... 4,605
KQPN. Sch. Number Six... 1,120	JWNIL. Sch. I. F. Chapman... 2,146	KQLM. Sch. Eleanor A. Percy... 3,401	JWNR. St. s. Excelsior... 3,542
KWHH. Sch. No. Seven... 957	KPMJ. St. s. John Scully... 413	KPBR. Sch. M. D. Cressy... 2,114	KVRL. St. s. Moxus... 6,878
Rockport Granite Co., <i>Rockport, Mass.:</i>	JVNII. Sch. Joseph B. Thomas... 1,938	KJPW. Sch. Mary E. Clys... 224	KPTR. St. s. Proteus... 4,836
KIFM. Sbp. Albert Baldwin... 123	JSPW. Sch. Sea King... 1,491	KMJI. Sch. William H. Clifford... 1,593	
KBGL. Sch. Herbert... 111	KIIST. Sch. Sheandoah... 3,406		Southern S. S. Co., <i>338-370 Bourse Bldg.,</i> <i>Philadelphia, Pa.:</i>
Rowe, Henry C., <i>New Haven, Conn.:</i>	Seaboard Transportation Co., <i>30 Church st.,</i> <i>New York, N. Y.:</i>	Smith, Edwin, <i>116 Broad st.,</i> <i>New York, N. Y.:</i>	JRPT. St. s. Aglers... 2,294
KDMB. St. s. H. C. Rowe & Co... 500	KPQG. St. s. Covington... 401	KWLG. Sch. Governor Brooks... 2,628	KDPI. St. s. Shawmut... 1,624
KBQC. St. s. Henry C. Rowe... 220	KDCM. Sch. George R. Skol- field... 1,728	JVQS. Sch. Charles Noble St- mons... 753	LBGV. St. s. William Palmer... 2,293
Rufus Deering Co., <i>Portland, Me.:</i>	JNWS. Sch. Idaho... 1,376	KISM. Sch. Henry J. Smith... 1,108	
KWCP. Sch. Antolmet... 299	KPVT. Sch. Indiana... 1,626	KIIGS. Sch. Thomas F. Pollard... 707	Standard Oil Co. of N. Y., <i>26 Broadway,</i> <i>New York, N. Y.:</i>
KVQG. Sch. Herbert May... 384	KPQB. Sch. Iowa... 1,006		KQVT. Sbp. Aene... 3,288
S. B. Peterson-Frills Co., <i>73 Main st.,</i> <i>San Francisco, Cal.:</i>	KBSC. Sch. Kennebec... 2,048	Smith, Sylvanus, & Co., <i>Glaucoster, Mass.:</i>	KSRN. St. s. Astral... 616
JSHD. Sch. Compeer... 347	KNML. Sch. Kentucky... 1,575	KWTC. Sch. Eugenia... 100	KMCQ. St. s. City of Everett... 2,595
KIQP. Sch. J. M. Weatherwax... 384	JPKF. Sch. Lancaster... 1,283	KTCV. Sch. Lucania... 147	LCFV. St. s. Enocene... 2,217
Sagadahoc Towing Co., <i>Topsham, Me.:</i>	JPMQ. Sch. Occidental... 1,532	<i>(See Sylvanus Smith & Co., Inc.)</i>	LCBV. St. s. Perfection... 2,209
KWBL. St. s. Peppesoot... 142	KPNP. Sch. Ohio... 1,629		KWGN. St. s. Security... 397
KWCH. Sch. S. T. Co. No. 2... 526	JQMF. Sch. Pottsville... 1,283	Smith & Terry, (Inc.), <i>116 Broad st.,</i> <i>New York, N. Y.:</i>	KQTN. St. s. Standard... 374
San Francisco and Portland S. S. Co., <i>Pier 49,</i> <i>San Francisco, Cal.:</i>	KPQH. St. s. Richmond... 401	JPQM. Sch. Grace Van Dusen... 303	KNSF. St. s. S. O. Co. No. 2... 157
LBHM. St. s. Bear... 4,507	KWMN. St. s. William Chisholm... 1,581	JQSH. Sch. Lucio Wheatley... 189	KPCI. St. s. S. O. Co. No. 4... 145
LRHN. St. s. Beaver... 4,507		JRIH. Sch. Lydia Middleton... 197	KTDI. St. s. S. O. Co. No. 11... 129
KGRV. St. s. Kansas City... 3,629	Seattle Construction & Dry Dock Co., <i>Seattle, Wash.:</i>	JRFV. Sch. T. Morris Perot... 308	KSEI. St. s. S. O. Co. No. 14... 164
KGTR. St. s. Rose City... 3,468	LCNJ. St. s. Potlatch... 575		KSPM. St. s. S. O. Co. No. 15... 164
San Juan Fishing and Packing Co., <i>Pine st.,</i> <i>Seattle, Wash.:</i>	LCKW. St. s. Sol Due... 1,085	Snow, I. L., & Co., <i>Rockland, Me.:</i>	KWLB. St. s. S. O. Co. No. 17... 175
JKMG. Bkn. Amella... 397		JHMN. Sch. Caroline Gray... 327	KWLN. St. s. S. O. Co. No. 18... 175
KTIJ. St. s. San Juan... 254	Sewall, Samuel S., <i>Bath, Me.:</i>	JCDT. Sch. Daniel McLoud... 295	KWMD. St. s. S. O. Co. No. 19... 175
Sanders & Kirchmann, <i>Merchants' Exchange Bldg.,</i> <i>431 California st.,</i> <i>San Francisco, Cal.:</i>	KLVC. Sbp. Drlgo... 3,004	KIQQ. Sch. Evlio B. Hall... 425	KSPJ. Sch. S. O. Co. No. 92... 3,248
KJCC. Bkn. Charles F. Crocker... 855	KMLB. Sbp. Edward Sewall... 3,206	IJKV. Sch. July Fourth... 120	KTHG. Sch. S. O. Co. No. 94... 4,167
KPRC. Sch. Expansion... 545	KRGL. Sbp. William P. Frye... 3,374	KLPH. Sch. Lavinia M. Snow... 354	KFCV. Sch. S. O. Co. of N. Y. No. 56... 589
KQMG. Sch. Forester... 658		JPCN. Sch. Mary Curtis... 435	KITB. Sch. S. O. Co. of N. Y. No. 58... 1,643
KITV. Sch. Luzon... 545	Sewall, William D., <i>Bath, Me.:</i>	KMQR. Sch. Methebesce... 376	Standard Oil Co. of New Jersey, <i>Baltimore, Md.:</i>
KQTR. Sch. Mindoro... 679	KNQF. Sbp. Erskine M. Phelps... 2,998	KQRB. Sch. Methine... 261	KSGH. St. s. S. O. Co. No. 12... 158
KRFM. Sch. Samar... 710	KSLF. Sch. Kinco... 2,128	KWFM. Sch. Wavenock... 325	Standard Oil Co. of California, <i>Sheldon Bldg.,</i> <i>San Francisco, Cal.:</i>
KRIH. Sch. Wm. F. Garms... 1,094	Shipowners and Merchants' Tug Boat Co., <i>Foot of Green st.,</i> <i>San Francisco, Cal.:</i>	KRVT. Sch. William Blsbee... 309	KQLW. St. s. Asuncion... 2,196
	KWIQ. St. s. Hercules... 414	KBMC. Sch. Woodbury M. Snow... 107	KNTW. St. s. Athas... 1,942
	KSBH. St. s. Sea Rover... 199		KTNW. St. s. Captain A. F. Lu- cas... 4,188
	Simpson, A. M., <i>112 Market st.,</i> <i>San Francisco, Cal.:</i>	Snow, R. K., <i>Rockland, Me.:</i>	KBJN. St. s. Col. E. L. Drake... 4,205
KQSI. Sch. Alumna... 696	KTWI. Sch. Helvetia... 499	KIIBS. St. s. Maverick... 1,561	KWMT. Ga. s. Contra Costa... 832
KISD. Bkn. Arago... 498	LBNT. Sch. Hugh de Payens... 416	KMNQ. St. s. George Loomis... 691	KMHG. St. s. George Loomis... 691
KPSC. Sch. Churehill... 655		KRHS. St. s. Maverick... 1,561	LCGT. St. s. Petroleum II... 229
KMTV. Bkn. Echo... 707	South Gardiner Lumber Co., <i>South Gardiner, Me.:</i>		KSBP. Sch. S. O. Co. No. 91... 2,019
KNCD. Sch. Encore... 651	JDQN. Sch. James Young... 261		KSLC. Sch. S. O. Co. No. 93... 2,473
KMCH. Sch. Omega... 594	JCFM. Sch. Thomas W. H. White... 213		KTDJ. Sch. S. O. Co. No. 95... 4,167
		Staples Transportation Co., <i>Fall River, Mass.:</i>	KTJV. Sch. Berkeley... 650
			KMHR. Sch. Iraddock... 678

NAMES, ALPHABETICALLY ARRANGED, AND POST-OFFICE ADDRESSES OF MANAGING OWNERS OF TWO OR MORE MERCHANT VESSELS HAVING SIGNAL LETTERS, WITH RIGS, NAMES, AND GROSS TONNAGES OF VESSELS—Continued.

Welding & Independent Fish- les Co., <i>Seattle, Wash.:</i> LBSW, St. s. Independent..... 263 KWTP, St. s. Welding..... 211 KBFM, Sch. William H. Smith. 2,485	White, Everett I.—Continued, KGRJ, Sch. Clifford I. White... 305 KRDS, Sch. Emily I. White.... 353 JBRM, Sch. Hortensia..... 189 JQGF, Sch. Rhoda Holmes..... 375 JMCD, Sch. Silver Spray..... 194	Wilmington Transportation Co., <i>593 Pacific Electric Bldg.,</i> <i>Los Angeles, Cal.:</i> KTFD, St. s. Cabrillo..... 611 KRPV, St. s. Hermosa..... 483	Winsmore, Thomas, <i>123 Walnut st.,</i> <i>Philadelphia, Pa.:</i> KBWJ, Sch. Humarock..... 455 KJGB, Sch. Thomas Wins- more..... 435
Whalen, Sylvester, <i>46 East Newton st.,</i> <i>Boston, Mass.:</i> KWRN, Sch. Josie and Phebe... 137 KMDQ, Sch. Mary A. Whalen.. 131	White, Robert B., <i>Salisbury, Md.:</i> JWYQ, Sch. Edward G. Hight. 491 JPWS, Sch. Ida O. Robinson... 134 JLGN, Sch. James B. Anderson. 163	Wilson, Henry, <i>324 Berry st.,</i> <i>San Francisco, Cal.:</i> KQDM, Sch. A. B. Johnson..... 529 KRJD, Sch. E. B. Jackson..... 682 KVL5, St. s. Svea..... 618	Wisconsin Transportation Co., <i>Milwaukee, Wis.:</i> KJFB, St. s. America..... 2,171 KJFC, St. s. Brazil..... 2,186
Whitcomb, Haynes & Co., <i>Ellsworth, Me.:</i> KHLL, Sch. Harry W. Haynes. 295 KMHD, Sch. Henrietta A. Whitney..... 217 JMBC, Sch. Nellie Grant..... 139	White, William, <i>2956 Washington st.,</i> <i>Roxbury, Mass.:</i> JWQP, Sch. Ella Clifton..... 108 KLB D, Sch. Hazel Dell..... 157	Wing, William R., <i>113 Union st.,</i> <i>New Bedford, Mass.:</i> JTHW, Bk. Alice Knowles..... 302 JHPD, Bk. Andrew Hicks..... 303 JHPN, Bk. Charles W. Morgan. 313 HNDS, Bk. Morning Star..... 238	Wooten, Orlando V., <i>Laurel, Del.:</i> KLV D, Sch. Agnes S. Quillen... 197 LCFB, Sch. Granville R. Ba- con..... 385 KTM D, Sch. Judge Boyce..... 698 KRFP, Sch. Orlando V. Woot- ten..... 677 KRTG, Sch. Wm. Thos. Moore. 291
White, Everett I., <i>Machias, Me.:</i> JCKV, Sch. Addie Fuller..... 217 JFBV, Sch. Alaska..... 173	White Oak Transportation Co., <i>Seaside, Me.:</i> KJPV, St. s. Bay Port..... 1,399 KJHF, St. s. Bay State..... 1,245 KJPS, St. s. Bay View..... 1,399		

CODE LIST OF THE UNITED STATES NAVY.

[The ensign is to be shown at the peak, over the code pennant, when the signal letters are hoisted.]

Signal letters.	Name of vessel.	Type.	Hull.	Propulsion.	Rig.	Guns, main battery.	Displacement, ¹
							Tons.
G. Q. H. C.	Abarenda	Collier	Steel	Single screw	Schooner		6,705
G. Q. B. D.	Accomac	Tug	Iron	do			187
G. Q. B. F.	Active	do	Steel	do	Light-signal mast		296
G. Q. B. H.	Adams	Cruiser	Wood	do	Bark		1,400
G. Q. B. J.	A-2	Submarine	Steel				
G. Q. B. K.	Alicen	Yacht	do	Single screw	Schooner		192
G. Q. B. L.	Ajax	Collier	do	do	do		9,250
G. Q. B. M.	Alabama	Battleship	do	Twin screws	2 cage masts	18	11,552
G. Q. B. N.	Albany	Protected cruiser	Sheathed	do	2 military masts	10	3,430
G. Q. B. P.	Ammen	Destroyer	Steel	Turbine	2 masts	5	742
G. Q. B. R.	Alert	Gunboat	Iron	Single screw	Barkentine		1,110
G. Q. B. S.	Alexander	Collier	Steel	do	Schooner		6,181
G. Q. B. T.	Alice	Tug	Wood	do	1 derrick and 1 mast		356
G. Q. C. B.	Amphitrite	2-turret monitor	Iron	Twin screws	1 military mast	6	3,990
G. Q. C. D.	Annapolis	Gunboat	Composite	Single screw	3-mast schooner	26	1,010
G. Q. C. F.	Apache	Tug	Wood	do	2 masts		6,050
G. Q. C. H.	Arethusa	Tank	Steel	do	Schooner		6,159
G. Q. C. J.	Arkansas	Battleship	do	Turbine	2 cage masts	33	26,000
G. Q. C. L.	Aylwin	Destroyer	do	Twin screws	2 masts	5	1,036
G. Q. C. R.	Balch	do	do	do	do	5	1,036
G. Q. C. S.	Bagley	Torpedo boat	do	Twin screws		3	175
G. Q. C. T.	Bailey	do	do	do		24	280
G. Q. C. V.	Bainbridge	Destroyer	do	do	Signal pole	12	420
G. Q. C. W.	Baltimore	Receiving ship	do	do	Schooner	12	4,413
G. Q. D. B.	F-2	Submarine	do				
G. Q. D. C.	Barrey	Torpedo boat	do	Twin screws			175
G. Q. D. F.	Barry	Destroyer	do	do	Signal pole	12	420
G. Q. D. H.	Beale	do	do	Turbine	2 masts	45	742
G. Q. D. J.	C-4	Submarine	do				
G. Q. D. K.	Benham	Destroyer	do	Twin screws	2 masts	5	1,036
G. Q. D. L.	Biddle	Torpedo boat	do	do		3	175
G. Q. D. M.	Blakely	do	do	do		23	196
G. Q. D. N.	Boston	Protected cruiser	do	Single screw	Schooner	6	3,000
G. Q. D. P.	Brooklyn	Armored cruiser	do	Twin screws	2 military masts	20	9,215
G. Q. D. R.	Brutus	Collier	Iron	Single screw	2 pole masts		6,600
G. Q. D. S.	Buffalo	Cruiser (auxiliary)	Steel	do	Schooner	6	6,000
G. Q. D. T.	Birmingham	Scout cruiser	do	Twin screws	2 masts	8	3,750
G. Q. D. V.	Boxer	Training ship	Wood	Sails	Brigantine		346
G. Q. D. W.	Burrows	Destroyer	Steel	Turbine	2 pole masts	45	742
G. Q. F. B.	Chester	Scout cruiser	do	do	2 masts	8	3,750
G. Q. F. C.	Cumberland	Training ship	do	Sails	Bark	6	1,800
G. Q. F. D.	Cæsar	Collier	do	Single screw	Schooner	6	5,920
G. Q. F. H.	F-1	Submarine	do				
G. Q. F. J.	California	Armored cruiser	do	Twin screws	1 military mast; 1 cage mast	18	13,680
G. Q. F. K.	Callao	Gunboat	Iron	do	Schooner	26	243
G. Q. F. L.	B-2	Submarine	Steel				
G. Q. F. M.	Castine	Gunboat	do	Twin screws	2 pole masts	12	1,177
G. Q. F. N.	Chesapeake	Single-turret monitor	do	do	1 military mast	6	3,225
G. Q. F. P.	Celtic	Supply ship	do	Single screw	2 pole masts	12	8,000
G. Q. F. R.	Charleston	Protected cruiser	do	Twin screws	2 military masts	14	9,700
G. Q. F. S.	Chattanooga	do	Sheathed	do	Schooner	10	3,200
G. Q. F. T.	Chauncey	Destroyer	Steel	do	Signal pole	2	420
G. Q. F. V.	Cassin	do	do	do	2 masts	5	1,020
G. Q. F. W.	Chicago	Protected cruiser	do	do	Schooner	18	4,500
G. Q. H. B.	Chickasaw	Tug	Iron	Single screw			100
G. Q. H. C.	Choctaw	do	do	do	1 mast		350
G. Q. H. D.	Cincinnati	Protected cruiser	Steel	Twin screws	1 pole mast	11	3,183
G. Q. H. F.	Cleveland	do	Sheathed	do	Schooner	10	3,200
G. Q. H. J.	Colorado	Armored cruiser	Steel	do	1 military mast; 1 cage mast	18	13,680
G. Q. H. K.	Columbia	Protected cruiser	do	Triple screws	Schooner	11	7,350

¹ With normal coal supply. ² Rapid-fire guns, 6-pounder or smaller, or machine guns. ³ And 5 6-pounder rapid-fire guns. ⁴ And 2 .30 caliber automatic.
 † Formerly U. S. S. Wyoming.

CODE LIST OF THE UNITED STATES NAVY—Continued.

Signal letters.	Name of vessel.	Type.	Hull.	Propulsion.	Rtg.	Guns, main battery.	Displacement. ¹
G. Q. H. L.	Concord.	Gunboat.	Steel.	Twin screws.	Schooner.	4	Tons. 1,710
G. Q. H. M.	Connecticut.	Battleship.	do	do.	2 cage masts.	24	10,000
G. Q. H. N.	Constellation.	Training ship.	Wood.	Sails.	Ship.	18	1,970
G. Q. H. P.	Constitution.	Sailing ship.	do	do.	do.		2,200
G. Q. H. R.	Craven.	Torpedo boat.	Steel.	Twin screws.	do.	14	146
G. Q. H. S.	Culgoa.	Supply ship.	do	Single screw.	Schooner.	12	6,000
G. Q. H. T.	Cummings.	Destroyer.	do	Twin screws.	2 masts.	5	1,020
G. Q. H. V.	K-2.	Submarine.	do	do.	do.		
G. Q. J. B.	Cyclops.	Collier.	do	Twin screws.	4 pole masts.		19,360
G. Q. J. F.	Dawnes.	Destroyer.	do	do.	2 masts.	5	1,073
G. Q. J. H.	Dahlgren.	Torpedo boat.	do	do.	do.	14	146
G. Q. J. K.	Dale.	Destroyer.	do	do.	Signal pole.	12	420
G. Q. J. L.	Drayton.	do.	do	Turbine.	2 masts.	15	742
G. Q. J. M.	Davis.	Torpedo boat.	do	Twin screws.	do.	13	154
G. Q. J. N.	Decatur.	Destroyer.	do	do.	Signal pole.	12	420
G. Q. J. P.	De Long.	Torpedo boat.	do	do.	do.	13	196
G. Q. J. R.	Denver.	Protected cruiser.	Sheathed.	do.	Schooner.	10	3,200
G. Q. J. S.	Des Moines.	do.	do	do.	do.	10	3,200
G. Q. J. T.	Duncan.	Destroyer.	Steel.	do.	2 masts.	5	1,014
G. Q. J. V.	Dixie.	Auxiliary cruiser.	do	Single screw.	Brig.	10	6,114
G. Q. J. W.	Dolphin.	Dispatch boat.	do	do.	Schooner.	2	1,486
G. Q. K. B.	Don Juan de Austria.	Gunboat.	Iron.	do.	do.	2	1,130
G. Q. K. C.	Dorothea.	Yacht.	Steel.	do.	do.	12	594
G. Q. K. D.	DuPont.	Torpedo boat.	do.	Twin screws.	do.	14	165
G. Q. K. F.	Dubuque.	Composite.	do.	do.	Schooner.	6	1,085
G. Q. K. H.	Delaware.	Battleship.	Steel.	do.	2 cage masts.	24	20,000
G. Q. K. I.	Eagle.	Yacht.	do.	Single screw.	1 mast.	12	434
G. Q. K. M.	Elcano.	Gunboat.	Iron.	Twin screws.	Schooner.	4	620
G. Q. K. N.	Elfrida.	Yacht.	Steel.	Single screw.	do.	11	164
G. Q. K. S.	Essex.	Cruiser.	Wood.	do.	Bark.	14	1,375
G. Q. K. V.	Fanning.	Destroyer.	Steel.	Turbine.	2 masts.	15	712
G. Q. K. W.	Farragut.	Torpedo boat.	do.	Twin screws.	do.	14	279
G. Q. L. B.	†Gopher.	Cruiser.	Wood.	Single screw.	Schooner.	15	840
G. Q. L. C.	Florida.	Battleship.	Steel.	Turbine.	2 cage masts.	26	21,825
G. Q. L. D.	Footo.	Torpedo boat.	do.	Twin screws.	do.	13	142
G. Q. L. F.	Fortune.	Tug.	Iron.	Single screw.	Schooner.		450
G. Q. L. H.	Fox.	Torpedo boat.	Steel.	Twin screws.	do.	13	154
G. Q. L. J.	Franklin.	Receiving ship.	Wood.	None.	Dismantled.	22	5,170
G. Q. L. M.	Flusser.	Destroyer.	Steel.	Turbine.	2 masts.	15	700
G. Q. L. P.	H-3.	Submarine.	do	do.	do.		
G. Q. L. R.	Galveston.	Protected cruiser.	Sheathed.	Twin screws.	Schooner.	10	3,200
G. Q. L. S.	D-2.	Submarine.	Steel.	do.	do.		
G. Q. L. T.	General Alava.	Transport.	do	Single screw.	Schooner.	12	1,115
G. Q. L. V.	Georgia.	Battleship.	do.	Twin screws.	2 cage masts.	24	14,948
G. Q. L. W.	Glacier.	Supply ship.	do.	Single screw.	Schooner.	21	8,325
G. Q. M. B.	Gloucester.	Yacht.	do.	do.	do.	16	786
G. Q. M. C.	Goldborough.	Torpedo boat.	do.	Twin screws.	do.	14	255
G. Q. M. D.	A-3.	Submarine.	do.	do.	do.		
G. Q. M. E.	Gwin.	Torpedo boat.	do.	Single screw.	do.	11	46
G. Q. M. H.	Granite State.	Sail.	Wood.	Sails.	do.		4,150
G. Q. M. J.	Hancock.	Receiving ship.	Iron.	Single screw.	Schooner.	12	8,500
G. Q. M. K.	K-1.	Submarine.	Steel.	do.	do.		
G. Q. M. L.	Kenley.	Destroyer.	do.	Turbine.	2 masts.	15	742
G. Q. M. N.	Hannibal.	Collier.	do.	Single screw.	Schooner.		4,000
G. Q. M. P.	Hartford.	Cruiser.	Wood.	do.	Bark.	9	2,790
G. Q. M. R.	Hawk.	Yacht.	Steel.	do.	1 mast.	11	375
G. Q. M. S.	Hector.	Collier.	do.	Twin screws.	2 masts.		11,230
G. Q. M. T.	Helena.	Gunboat.	do.	do.	1 military mast.	8	1,392
G. Q. M. V.	Hercules.	Tug.	Iron.	Single screw.	1 mast.		198
G. Q. N. C.	Hopkins.	Destroyer.	Steel.	Twin screws.	Signal pole.	12	408
G. Q. N. E.	Hull.	do.	do.	do.	do.	12	408
G. Q. N. H.	Huntress.	Yacht.	Composite.	Single screw.	Schooner.	12	82
G. Q. N. J.	Idaho.	Battleship.	Steel.	Twin screws.	2 cage masts.	20	13,000
G. Q. N. K.	Intrepid.	Training ship.	do.	Sails.	Bark.	6	1,800
G. Q. N. P.	Illinois.	Battleship.	do.	Twin screws.	2 cage masts.	18	11,552
G. Q. N. S.	Independence.	Receiving ship.	Wood.	None.	Dismantled.	14	3,270
G. Q. N. T.	Indiana.	Battleship.	Steel.	Twin screws.	1 military mast.	12	10,288
G. Q. N. V.	Iowa.	do.	do.	do.	1 cage mast; 1 military mast.	22	11,346
G. Q. N. W.	Iris.	Supply ship.	Iron.	Single screw.	Brigantine.		6,100
G. Q. P. B.	Jason.	Collier.	Steel.	Twin screws.	2 masts.		10,132
G. Q. P. C.	Jacquols.	Tug.	do.	Single screw.	Schooner.		702
G. Q. P. D.	K-5.	Submarine.	do.	do.	do.		
G. Q. P. E.	Isla de Luzon.	Gunboat.	do.	Twin screws.	Schooner.	4	1,030
G. Q. P. H.	Iwana.	Tug.	do.	Single screw.	do.		102
G. Q. P. J.	Jupiter.	Collier.	do.	Twin screws.	4 pole masts.		19,360
G. Q. P. K.	Jarvis.	Destroyer.	do.	Turbine.	2 masts.	15	742
G. Q. P. L.	Jamestown.	Sail.	Wood.	Sails.	Ship.		1,150

¹ With normal coal supply.² Rapid-fire guns, 6-pounder or smaller, or machine guns.³ And 5 6-pounder rapid-fire guns.⁴ And 2 .30-caliber automatic.

† Formerly U. S. S. Fern.

CODE LIST OF THE UNITED STATES NAVY—Continued.

Signal letters.	Name of vessel.	Type.	Hull.	Propulsion.	Rig.	Guns, main battery.	Displacement.
G. Q. P. M.	Kansas	Battleship	Steel	Twin screws	2 cage masts	24	Tons. 16,000
G. Q. P. N.	Justin	Collier	do	Single screw	Schooner		
G. Q. P. R.	Jenkins	Destroyer	do	Turbine	2 masts	25	742
G. Q. P. S.	Jouett	do	do	do	do	25	742
G. Q. P. T.	Kearsarge	Battleship	do	Twin screws	2 cage masts	26	11,530
G. Q. P. V.	Kentucky	do	do	do	do	26	11,530
G. Q. P. W.	K-6	Submarine	do	do	do		
G. Q. R. D.	Lancaster	Receiving ship	Wood	Single screw	Ship		3,250
G. Q. R. C.	Lawrence	Destroyer	Steel	Twin screws	Signal pole	27	400
G. Q. R. D.	Lebanon	Collier	do	Single screw	Schooner	22	3,285
G. Q. R. F.	Lamson	Destroyer	do	Turbine	2 masts	25	700
G. Q. R. H.	Leonidas	Collier	do	Single screw	Schooner		4,023
G. Q. R. J.	K-7	Submarine	do	do	do		
G. Q. R. K.	K-8	do	do	do	do		
G. Q. R. L.	Louisiana	Battleship	do	Twin screws	2 cage masts	24	16,000
G. Q. R. N.	Machias	Gunboat	do	do	Schooner	8	1,177
G. Q. R. P.	Macdonough	Destroyer	do	do	Signal pole	27	400
G. Q. R. S.	Mackenzio	Torpedo boat	do	Single screw	do	21	65
G. Q. R. T.	McCall	Destroyer	do	Turbines	2 masts	25	742
G. Q. R. V.	Malho	Battleship	do	Twin screws	Twin masts	20	12,500
G. Q. S. B.	Manila	Prison ship	Iron	Single screw	Schooner		1,750
G. Q. S. C.	Michigan	Battleship	Steel	Twin screws	2 cage masts	8	16,000
G. Q. S. D.	Manly	Torpedo boat	do	Single screw	do		30
G. Q. S. F.	Marblehead	Unprotected cruiser	do	Twin screws	Schooner	10	2,072
G. Q. S. J.	Marietta	Gunboat	Composite	do	do	6	930
G. Q. S. K.	Mars	Collier	Steel	do	2 pole masts	25	11,230
G. Q. S. L.	Mayrant	Destroyer	do	Turbines	2 masts	25	742
G. Q. S. M.	Maryland	Armored cruiser	do	Twin screws	1 military mast; 1 cage mast	18	13,680
G. Q. S. N.	Massachusetts	Battleship	do	do	do	12	10,288
G. Q. S. P.	Massasoit	Tug	do	Single screw	1 pole mast		202
G. Q. S. R.	Mayflower	Yacht	do	Twin screws	Schooner	26	2,000
G. Q. S. T.	McKee	Torpedo boat	do	Single screw	do	22	65
G. Q. S. V.	Montanomah	2-turret monitor	Iron	Twin screws	1 military mast	4	3,990
G. Q. T. B.	Millwaukee	Protected cruiser	Steel	do	2 military masts	14	9,700
G. Q. T. E.	Minneapolis	do	do	Triplo screws	2-mast schooner	11	7,350
G. Q. T. H.	Minnesota	Battleship	do	Twin screws	2 cage masts	24	16,000
G. Q. T. J.	Missouri	do	do	do	do	20	12,500
G. Q. T. K.	A-4	Submarine	do	do	do		
G. Q. T. L.	Modoc	Tug	Iron	Single screw	do		241
G. Q. T. M.	Mohawk	do	Steel	do	do		420
G. Q. T. N.	Mohican	Cruiser	Wood	do	Bark	24	1,900
G. Q. T. P.	Monadnock	2-turret monitor	Iron	Twin screws	1 military mast	6	3,990
G. Q. T. R.	Mississippi	Battleship	Steel	do	2 cage masts	20	13,000
G. Q. T. S.	Monaghan	Destroyer	do	Turbine	2 masts	25	742
G. Q. T. V.	Montana	Armored cruiser	do	Twin screws	2 military masts	20	14,500
G. Q. T. W.	Monterey	2-turret monitor	do	do	1 military mast	4	4,084
G. Q. V. B.	Montgomery	Unprotected cruiser	do	do	Schooner	22	2,072
G. Q. V. C.	Morris	Torpedo boat	do	do	do	23	105
G. Q. V. D.	Monoceay	Gunboat	do	do	do		120
G. Q. V. E.	Nereus	Collier	do	do	2 masts		19,000
G. Q. V. H.	Niagara	Submarine tender	do	Single screw	do		1,400
G. Q. V. J.	Oklahoma	Battleship	do	Twin screws	2 cage masts	31	27,500
G. Q. V. K.	Orion	Collier	do	do	2 masts		19,132
G. Q. V. L.	H-2	Submarine	do	do	do		
G. Q. V. M.	Neptune	Collier	do	Turbines	4 pole masts	None	19,551
G. Q. V. N.	D-1	Submarine	do	do	do		
G. Q. V. P.	Nanshan	Collier	do	Single screw	2 pole masts		4,950
G. Q. V. R.	Narkeeta	Tug	do	do	do		192
G. Q. V. S.	Nashville	Gunboat	do	Twin screws	Schooner	8	1,371
G. Q. V. T.	Nebraska	Battleship	do	do	2 cage masts	24	14,948
G. Q. V. W.	Nero	Collier	do	Single screw	Schooner		6,300
G. Q. W. C.	Nevada	Battleship	do	Turbine	2 cage masts	31	27,500
G. Q. W. D.	Newark	Protected cruiser	do	Twin screws	2-mast schooner	12	4,083
G. Q. W. E.	New Hampshire	Battleship	do	do	2 cage masts	24	16,000
G. Q. W. F.	New Jersey	do	do	do	do	24	14,948
G. Q. W. H.	New Orleans	Protected cruiser	Sheathed	do	2 military masts	10	3,430
G. Q. W. J.	Newport	Gunboat	Composite	Single screw	Barkentine		1,010
G. Q. W. K.	New York	Battleship	Steel	Twin screws	2 cage masts	31	27,000
G. Q. W. L.	Ontario	Tug	do	do	2 pole masts		1,120
G. Q. W. M.	Ozark	Single-turret monitor	do	do	1 military mast	6	3,225
G. Q. W. N.	Parker	Destroyer	do	do	2 masts	5	1,036
G. Q. W. P.	Nipsic	Prison ship	Wood	None	None		1,100
G. Q. W. R.	North Carolina	Armored cruiser	Steel	Twin screws	2 military masts	20	14,500
G. Q. W. S.	C-1	Submarine	do	do	do		
G. Q. W. T.	Navajo	Tug	do	Single screw	2 masts		800
G. Q. W. V.	North Dakota	Battleship	do	Turbines	2 cage masts	24	20,000
G. R. B. C.	K-3	Submarine	do	do	do		

1 With normal coal supply.

2 And 2 .30-caliber automatic.

3 Rapid-fire guns, 6-pounder or smaller, or machine guns.

CODE LIST OF THE UNITED STATES NAVY—Continued.

Signal letters.	Name of vessel.	Type.	Hull.	Propulsion.	Rig.	Guns, main battery.	Displacement. ¹
G. R. B. D.	Ohio	Battleship	Steel	Twin screws	2 cage masts	20	Tons. 12,500
G. R. B. F.	Olympia	Protected cruiser	do	do	Schooner	12	5,865
G. R. B. H.	Onuma	Marine hospital ship	Wood	Screw	Bark	12	2,150
G. R. B. J.	Onيدا	Yacht	Steel	Single screw	Schooner	13	1,150
G. R. B. K.	Oregon	Battleship	do	Twin screws	1 military mast	12	10,258
G. R. B. L.	Osteola	Tug	do	Single screw	Schooner	5	571
G. R. B. M.	Patterson	Destroyer	do	Turbine	2 masts	5	742
G. R. B. N.	Paducah	Gunboat	Composite	Twin screws	Schooner	6	1,085
G. R. B. P.	Panpanga	do	Iron	do	Signal mast	4	243
G. R. B. Q.	Panuy	do	do	do	do	1	170
G. R. B. S.	Panther	Cruiser (auxiliary)	do	Single screw	Schooner	2	3,380
G. R. B. T.	Severn	Training ship	Sheathed	do	do	1	1,175
G. R. B. V.	Pentucket	Tug	Steel	Single screw	Schooner	1	230
G. R. B. W.	Paul Jones	Destroyer	do	Twin screws	Signal pole	2	420
G. R. C. B.	Pawnee	Tug	Wood	Single screw	1 mast; 1 derrick	1	275
G. R. C. D.	Pawtucket	do	Steel	do	Schooner	1	225
G. R. C. E.	Penacook	do	do	do	do	1	230
G. R. C. H.	Pennsylvania	Armored cruiser	do	Twin screws	1 military mast, 1 cage mast	18	13,680
G. R. C. J.	Proteus	Collier	do	do	2 masts	1	19,000
G. R. C. K.	Peoria	Tug	do	Single screw	Schooner	4	487
G. R. C. L.	Perry	Destroyer	do	Twin screws	Signal pole	2	420
G. R. C. M.	Petrol	Gunboat	do	Single screw	3-mast schooner	4	890
G. R. C. N.	Philadelphia	Receiving ship	do	Twin screws	None	1	4,410
G. R. C. P.	A-5	Submarine	do	do	do	1	1,100
G. R. C. Q.	Paulding	Destroyer	do	Turbines	2 masts	5	742
G. R. C. S.	Piscataqua	Tug	do	Single screw	do	1	854
G. R. C. T.	A-1	Submarine	do	do	do	1	1,100
G. R. C. V.	Pompey	Collier	do	Single screw	Schooner	1	3,085
G. R. C. W.	Pontiac	Tug	Wood	do	1 mast; 1 derrick	1	401
G. R. D. B.	A-6	Submarine	Steel	do	do	1	1,100
G. R. D. C.	Porter	Torpedo boat	do	Twin screws	do	3	165
G. R. D. E.	Portsmouth	Sailing ship	Wood	do	Shp.	1	1,125
G. R. D. H.	Potomac	Tug	Steel	Single screw	2 pole masts	1	785
G. R. D. J.	Powhatan	do	do	do	do	1	194
G. R. D. K.	Prairie	Cruiser (auxiliary)	Iron	do	Brig	10	6,620
G. R. D. L.	Preble	Destroyer	Steel	Twin screws	Signal pole	2	420
G. R. D. M.	Princeton	Gunboat	Composite	Single screw	Barkentine	6	1,010
G. R. D. N.	Puritan	2-turret monitor	Iron	Twin screws	1 military mast	10	6,000
G. R. D. P.	Prometheus	Fleet collier	Steel	do	4 pole masts	1	12,585
G. R. D. Q.	Patuxent	Tug	do	do	2 pole masts	1	755
G. R. D. S.	Patuxent	do	do	do	do	1	755
G. R. D. T.	Perkins	Destroyer	do	Turbine	2 masts	5	742
G. R. D. V.	F-3	Submarine	do	do	do	1	1,100
G. R. D. W.	Preston	Destroyer	do	Turbine	2 masts	5	700
G. R. E. B.	Quiros	Gunboat	Composite	Single screw	Schooner	4	350
G. R. E. C.	Rainbow	Supply ship	Steel	do	do	6	4,360
G. R. E. D.	Raleigh	Protected cruiser	do	Twin screws	do	11	3,183
G. R. E. H.	Ranger	Cruiser	Iron	Screw	Barkentine	1	1,261
G. R. E. J.	Rapido	Tug	Wood	do	1 pole mast	1	186
G. R. E. K.	Reina Mercedes	Receiving ship	Iron	None	None	1	2,835
G. R. E. L.	Relief	Hospital ship	Steel	Single screw	2 pole masts	1	3,300
G. R. E. M.	Restless	Yacht	Iron	do	1 mast	1	158
G. R. E. N.	Rhode Island	Battleship	Steel	Twin screws	2 cage masts	24	14,948
G. R. E. P.	Richmond	Receiving ship (auxiliary)	Wood	Single screw	do	1	2,700
G. R. E. Q.	Rocket	Tug	Steel	do	Derrick mast	1	270
G. R. E. S.	Rodgers	Torpedo boat	do	Twin screws	do	3	142
G. R. E. T.	Rowan	do	do	do	do	1	210
G. R. E. V.	Salem	Scout cruiser	do	Turbine	2 masts	8	3,750
G. R. F. W.	Roe	Destroyer	do	do	do	5	742
G. R. H. B.	Reld	do	do	do	do	5	700
G. R. H. C.	G-1	Submarine	do	do	do	1	1,100
G. R. H. D.	F-4	do	do	do	do	1	1,100
G. R. H. E.	South Carolina	Battleship	do	Twin screws	2 cage masts	8	16,000
G. R. H. J.	Samar	Gunboat	Iron	do	Signal mast	4	243
G. R. H. K.	Samoset	Tug	Steel	Single screw	do	1	225
G. R. H. L.	Sandowal	Gunboat	do	do	Schooner	2	100
G. R. H. M.	San Francisco	Mine-laying vessel	do	Twin screws	do	8	4,083
G. R. H. N.	D-3	Submarine	do	do	do	1	1,100
G. R. H. P.	Saturn	Collier	Iron	Single screw	Schooner	1	4,842
G. R. H. Q.	Scorpion	Yacht	Steel	do	do	4	775
G. R. H. S.	Sebago	Tug	do	do	do	1	243
G. R. H. T.	A-7	Submarine	do	do	do	1	1,100
G. R. H. V.	E-1	do	do	do	do	1	1,100
G. R. H. W.	Shubrick	Torpedo boat	do	do	do	3	200
G. R. I. B.	Sloux	Tug	Iron	Single screw	do	1	155
G. R. J. C.	Samatoga	Armored cruiser	Steel	Twin screws	2 military masts	14	8,150
G. R. J. D.	Solace	Hospital ship	do	Single screw	Schooner	1	5,700
G. R. J. F.	Somers	Torpedo boat	do	do	do	1	150

¹ With normal coal supply.² Rapid-fire guns, 6-pounder or smaller, or machine guns.³ And 2 .30-caliber automatic.⁴ And 5 6-pounder rapid-fire guns.

† See G. Q. F. V.

‡ Formerly U. S. S. New York.

CODE LIST OF THE UNITED STATES NAVY—Continued.

Signal letters.	Name of vessel.	Type.	Hull.	Propulsion.	Rig.	Guns, main battery.	Displacement. ¹
G. R. J. H.	South Dakota	Armored cruiser	Steel	Twin screws	2 military masts	18	Tons. 13,480
G. R. J. K.	Southern	Prison ship	do	Single screw			3,100
G. R. J. L.	Standish	Tug	Iron	do	Schooner		3,450
G. R. J. M.	Sterling	Collier	Iron	do	do		5,693
G. R. J. N.	Stewart	Destroyer	Steel	Twin screws	Signal pole	22	420
G. R. J. P.	II-1	Submarine	do	do			
G. R. J. Q.	Sotoyomo	Tug	do	Single screw	Schooner		230
G. R. J. S.	St. Louis	Protected cruiser	do	Twin screws	2 military masts	11	9,700
G. R. J. T.	Smith	Destroyer	do	Turbine	2 masts	35	700
G. R. J. V.	Stockton	Torpedo boat	do	Twin screws		43	200
G. R. J. W.	Stranger	Yacht	Iron	Single screw	Schooner	42	369
G. R. K. B.	Stringham	Torpedo boat	Steel	Twin screws		44	310
G. R. K. C.	Supply	Supply ship	Iron	Single screw	Schooner	42	4,325
G. R. K. D.	C-5	Submarine	Steel	do			
G. R. K. F.	Sylph	Yacht	do	Single screw	Schooner	41	152
G. R. K. H.	Syvia	do	Iron	do	do		392
G. R. K. J.	Sterett	Destroyer	Steel	Turbine	2 masts	35	742
G. R. K. L.	C-2	Submarine	do	do			
G. R. K. M.	E-2	do	do	do			
G. R. K. N.	Fallahassee	Single-turret monitor	do	Twin screws	1 military mast	6	3,225
G. R. K. P.	C-3	Submarine	do	do			
G. R. K. Q.	B-3	do	do	do			
G. R. K. S.	Tennessee	Armored cruiser	do	Twin screws	2 military masts	20	14,500
G. R. K. T.	Tacoma	Protected cruiser	Sheathed	do	Schooner	10	3,200
G. R. K. V.	Sacramento	Gunboat	Steel	Single screw			1,425
G. R. K. W.	Tecumseh	Tug	do	do	Schooner		214
G. R. L. B.	Terror	2-turret monitor	Iron	Twin screws	1 military mast	8	3,990
G. R. L. C.	Texas	Battleship	Steel	do	2 cage masts	31	27,000
G. R. L. D.	Thornton	Torpedo boat	do	do		43	200
G. R. L. E.	Tingoy	do	do	do		43	165
G. R. L. H.	Topeka	Prison ship	Iron	do	Schooner		2,255
G. R. L. J.	Traflic	Tug	Wood	Single screw	Derrick mast		280
G. R. L. K.	Triton	do	Steel	do			212
G. R. L. M.	Truxtun	Destroyer	do	Twin screws	Signal pole	62	433
G. R. L. N.	Vestal	Fleet collier	do	do	4 pole masts		12,585
G. R. L. P.	Utah	Battleship	do	Turbine	2 cage masts	26	21,825
G. R. L. Q.	Terry	Destroyer	do	do	2 masts	25	742
G. R. L. S.	G-4	Submarine	do	do			
G. R. L. T.	Unadilla	Tug	do	Single screw	Schooner		355
G. R. L. V.	Uncas	do	do	do	do		441
G. R. L. W.	Vermont	Battleship	do	Twin screws	2 cage masts	24	16,000
G. R. M. B.	G-2	Submarine	do	do			
G. R. M. C.	Trippo	Destroyer	do	Turbine	2 masts	35	742
G. R. M. D.	B-1	Submarine	do	do			
G. R. M. E.	Vesuvius	Torpedo cruiser	do	Twin screws	1 pole mast	(5)	930
G. R. M. H.	Vicksburg	Gunboat	Composite	Single screw	Barkentine	6	1,010
G. R. M. J.	Vigilant	Tug	Iron	do	Schooner		300
G. R. M. K.	G-3	Submarine	Steel	do			
G. R. M. L.	Villalobos	Gunboat	Composite	Single screw	Schooner	44	370
G. R. M. N.	Virginia	Battleship	Steel	Twin screws	2 cage masts	24	14,948
G. R. M. P.	Vixen	Yacht	do	Single screw	Schooner	44	806
G. R. M. Q.	Transfer	Tug	do	do			700
G. R. M. S.	Vulcan	Collier	do	Twin screws	2 pole masts		11,230
G. R. M. T.	Walke	Destroyer	do	Turbine	2 masts	35	742
G. R. M. V.	Waban	Tug	Iron	Single screw			150
G. R. M. W.	Wabash	Receiving ship	Wood	None	Dismantled	43	4,650
G. R. N. B.	Wahnetta	Tug	Steel	Single screw			192
G. R. N. C.	Wasp	Yacht	do	do	Schooner	42	630
G. R. N. D.	West Virginia	Armored cruiser	do	Twin screws	1 military mast; 1 cage mast	18	13,680
G. R. N. F.	Wheeling	Gunboat	Composite	do	Schooner	6	990
G. R. N. H.	Whipple	Destroyer	Steel	do	Signal pole	62	433
G. R. N. J.	Wilkes	Torpedo boat	do	do		43	165
G. R. N. K.	Wilmington	Gunboat	do	do	1 military mast	8	1,392
G. R. N. L.	Winnepah	Single-turret monitor	do	do	do	6	3,225
G. R. N. M.	Wisconsin	Battleship	do	do	2 cage masts	18	11,552
G. R. N. P.	Wompatuck	Tug	do	Single screw	Schooner		462
G. R. N. Q.	Worden	Destroyer	do	Twin screws	Signal pole	22	433
G. R. N. S.	K-4	Submarine	do	do			
G. R. N. T.	Washington	Armored cruiser	do	Twin screws	2 military masts	20	14,500
G. R. N. V.	Warrington	Destroyer	do	Turbine	2 masts	35	742
G. R. N. W.	Wolverine	Gunboat	Iron	Paddle	Schooner	46	685
G. R. P. B.	Sonoma	Tug	do	Twin screws	2 pole masts		1,120
G. R. P. C.	Wyoming	Battleship	do	Turbine	2 cage masts	33	26,000
G. R. P. E.	Yankton	Yacht	do	Single screw	Schooner	42	675
G. R. P. H.	Yantic	Cruiser	Wood	do	Bark	46	900
G. R. P. J.	Yorktown	Gunboat	Steel	Twin screws	Schooner	6	1,710

¹ With normal coal supply.² And 5 6-pounder rapid-fire guns.³ And 2 .30-caliber automatic.⁴ Rapid-fire guns, 6-pounder or smaller, or machine guns.⁵ And 6 6-pounder rapid-fire guns.⁶ Fitted as a torpedo cruiser, 4 torpedo tubes.

† Formerly U. S. S. Florida.

‡ Formerly U. S. S. Nevada.

§ Formerly U. S. S. Michigan.

CODE LIST OF THE QUARTERMASTER'S DEPARTMENT, UNITED STATES ARMY.

[Steel vessels in SMALL CAPITALS, Iron vessels in *italics*.]

Signal letters.	Rlg.	Name.	Tonnage.		Year built.	Where built.	Where employed.
			Gross.	Net.			
<i>Transports.</i>							
G. W. B. D.	St. s.	McCLELLAN.....	3,006	1,828	1885	Newcastle, England.....	Atlantic.
G. W. B. F.	St. s.	<i>Burnside</i> (cable work only)...	2,194	1,405	1882do.....	Pacific.
G. W. H. J.	St. s.	SHERMAN.....	5,780	3,725	1892	Helfast, Ireland.....	Do.
G. W. B. K.	St. s.	SHERIDAN.....	5,673	3,654	1892do.....	Do.
G. W. B. L.	St. s.	LOGAN.....	5,672	3,653	1892do.....	Do.
G. W. B. M.	St. s.	THOMAS.....	5,796	3,653	1894do.....	Do.
G. W. B. N.	St. s.	BUFORD.....	5,040	3,621	1890do.....	Do.
G. W. B. P.	St. s.	KILPATRICK.....	5,046	3,647	1890do.....	Atlantic.
G. W. B. Q.	St. s.	CROOK.....	4,126	2,703	1882	Dumbarton, Scotland.....	Pacific.
G. W. B. S.	St. s.	WARREN.....	5,641	3,375	1874	Greenock, Scotland.....	Atlantic.
G. W. C. D.	St. s.	MEADE.....	4,243	2,500	1889	Stettin, Germany.....	Philippine Islands.
G. W. C. H.	St. s.	WRIGHT.....	871	388	1887	Bowling, Scotland.....	Do.
G. W. C. S.	St. s.	SUMNER.....	3,458	2,182	1883	Hamburg, Germany.....	Atlantic.
G. W. D. C.	St. s.	SEWARD.....	1,275	697	1890	Seattle, Wash.....	Philippine Islands.
G. W. D. F.	St. s.	DIX.....	6,839	4,507	1892	Sunderland, England.....	Pacific.
G. W. D. H.	St. s.	LISCUM.....	1,072	696	1878	Newcastle-on-Tyne, England.....	Philippine Islands.
G. W. D. P.	St. s.	Merrill.....			1912	Shanghai, China.....	Do.
<i>Tugs.</i>							
G. W. C. K.	St. s.	Reno.....	135	67	1889	Philadelphia, Pa.....	Atlantic.
G. W. C. L.	St. s.	SLOCUM.....	581	337	1898do.....	Pacific.
<i>Steam lighters.</i>							
G. W. C. M.	St. s.	POE.....	157	106	1898	Camden, N. J.....	Gulf of Mexico.
G. W. C. N.	St. s.	Williams.....	198	113	1875	Philadelphia, Pa.....	New York City.
G. W. C. Q.	St. s.	Cauty.....	209	142	1898	Steightsburg, N. Y.....	Do.
<i>Submarine mine planters.</i>							
G. W. C. R.	St. s.	GENERAL HENRY J. HUNT.....	447	304	1904	Philadelphia, Pa.....	Philippine Islands.
G. W. C. S.	St. s.	GENERAL HENRY KNOX.....	447	304	1904do.....	Do.
G. W. C. T.	St. s.	COL. GEORGE ARMISTEAD.....	447	304	1904do.....	Pacific.
G. W. C. V.	St. s.	MAJ. SAMUEL RINGGOLD.....	447	304	1904do.....	Do.
G. W. D. J.	St. s.	GENERAL S. M. MILLS.....	590	401	1909	Camden, N. J.....	Fort Monroe, Va.
G. W. D. K.	St. s.	GENERAL J. M. SCHOFIELD.....	590	401	1909do.....	Atlantic and Gulf.
G. W. D. L.	St. s.	GENERAL R. T. FRANK.....	590	401	1909do.....	Do.
G. W. D. M.	St. s.	GENERAL E. O. C. ORD.....	590	401	1909	Wilmington, Del.....	Do.
<i>Cable ships.</i>							
G. W. D. B.	St. s.	Cyrus W. Field.....	235	146	1901	Hartford, Conn.....	Atlantic.
G. W. D. N.	St. s.	JOSEPH HENRY.....	601	409	1908	Newport News, Va.....	Atlantic and Gulf.

VESSELS OF THE ENGINEER DEPARTMENT, UNITED STATES ARMY, HAVING SIGNAL LETTERS.

[Steel vessels in **SMALL CAPITALS**, iron vessels in *italics*.]

Signal letters.	Rtg.	Name.	Gross tons.	When built.	Where built.	Where employed.
G. W. M. B.....	Pump dredge.....	Charleston.....	517	1891	Brooklyn, N. Y.....	Mobile, Ala.
G. W. M. C.....	do.....	Sumter.....		1904	Petersburg, Va.....	New Orleans, La.
G. W. M. D.....	Suction dredge.....	Winyah Bay.....	466	1898	Wilmington, Del.....	Charleston Harbor, S. C.
G. W. M. F.....	Pump dredge.....	Clatsop.....	1,100	1908	Newport News, Va.....	Portland, Oreg.
G. W. M. H.....	Gas launch.....	Wah-Ta-Wah.....		1910	Greenport, N. Y.....	New York, N. Y.

LIST OF VESSELS OF THE UNITED STATES REVENUE-CUTTER SERVICE, ARRANGED ACCORDING TO SIGNAL LETTERS.

[Steel vessels in SMALL CAPITALS, iron vessels in *italics*.]

Signal letters.	Name.	Description.	Guns.	Tons.†	When built.	Where built.	Station.
G. V. B. Q.	<i>Guthrie</i>	Steamer, propeller		149	1895	Baltimore, Md.	Baltimore, Md.
G. V. B. S.	<i>Apache</i>	do.	3	708	1891	do.	Do.
G. V. B. T.	Hartley	do.		64	1875	San Francisco, Cal.	San Francisco, Cal.
G. V. B. W.	Woodbury	do.	1	500	1864	Philadelphia, Pa.	Eastport, Mo.
G. V. C. D.	<i>Manhattan</i>	do.	0	145	1873	Chester, Pa.	New York, N. Y.
G. V. C. L.	Rush	do.	1	701	1885	Port Blakeley, Wash.	Juneau, Alaska.
G. V. C. P.	<i>Coljar</i>	Steamer, side-wheeler	0	485	1871	Camden, N. J.	Arundel Cove, Md.
G. V. D. K.	FORWARD	Steamer, propeller	1	495	1882	Wilmington, Del.	Key West, Fla.
G. V. D. L.	Penrose	Steam launch		41	1883	Bentley Manor, N. Y.	Pensacola, Fla.
G. V. D. M.	Bear	Steamer, propeller	3	1,700	1874	Greenock, Scotland.	San Diego, Cal.
G. V. D. N.	<i>Morrill</i>	do.	1	420	1889	Wilmington, Del.	Detroit, Mich.
G. V. D. P.	<i>Winona</i>	do.	1	400	1890	do.	Mobile, Ala.
G. V. D. Q.	<i>Hudson</i>	do.	0	179	1893	Camden, N. J.	New York, N. Y.
G. V. D. R.	<i>Columet</i>	do.	0	170	1894	Buffalo, N. Y.	Do.
G. V. D. T.	WINDOM	do.	4	670	1896	Dubuque, Iowa.	Galveston, Tex.
G. V. D. W.	TYBEE	Steamer, launch		45	1895	Camden, N. J.	Savannah, Ga.
G. V. F. C.	Scout	Steamer, propeller		36	1896	Port Townsend, Wash.	Port Townsend, Wash.
G. V. F. D.	GRESHAM	do.	4	1,000	1897	Cleveland, Ohio.	Boston, Mass.
G. V. F. H.	GOLDEN GATE	do.		249	1896	Seattle, Wash.	San Francisco, Cal.
G. V. F. J.	McChloech	do.	6	1,415	1898	Philadelphia, Pa.	Do.
G. V. F. K.	Manning	do.	4	1,155	1897	Boston, Mass.	Astoria, Oreg.
G. V. F. L.	ALGONQUIN	do.	5	1,181	1898	Cleveland, Ohio.	San Juan, P. R.
G. V. F. M.	ONONDAGA	do.	4	1,192	1898	do.	Norfolk, Va.
G. V. F. P.	SEMINOLE	do.	3	845	1899	Baltimore, Md.	Wilmington, N. C.
G. V. F. Q.	Thetis	do.	1	1,250	1881	Dundee, Scotland.	Honolulu, Hawaii.
G. V. F. R.	Alert	do.		35	1907	Mobile, Ala.	Mobile, Ala.
G. V. F. S.	TUSCARORA	do.	1	739	1902	Richmond, Va.	Milwaukee, Wis.
G. V. F. T.	MOHAWK	do.	2	1,148	1902	do.	New York, N. Y.
G. V. F. W.	WINNISIMMET	do.		182	1903	Baltimore, Md.	Boston, Mass.
G. V. H. B.	MACKINAC	do.		241	1903	do.	Sault Ste. Marie, Mich.
G. V. H. C.	Arctata	do.		139	1903	San Francisco, Cal.	Port Townsend, Wash.
G. V. H. D.	WISSAHICKON	do.		194	1904	Baltimore, Md.	Philadelphia, Pa.
G. V. H. F.	PASCA	do.	15	980	1893	Elizabethport, N. J.	New London, Conn.
G. V. H. J.	PAMLICO	do.	2	451	1907	Wilmington, Del.	Newbern, N. C.
G. V. H. K.	Androsoggin	do.	4	1,605	1907	Tompkins Cove, N. Y.	Portland, Me.
G. V. H. L.	SENECA	do.	4	1,445	1908	Newport News, Va.	Tompkinsville, N. Y.
G. V. H. M.	DAVEY	do.	0	182	1908	Wilmington, Del.	New Orleans, La.
G. V. H. N.	SNOHOMISH	do.	2	879	1908	do.	Neah Bay, Wash.
G. V. H. P.	ACUSHNET	do.	2	800	1908	Newport News, Va.	New Bedford, Mass.
G. V. H. Q.	TAHOMA	do.	4	1,215	1908	Camden, N. J.	Seattle, Wash.
G. V. H. R.	YAMACRAW	do.	4	1,080	1908	do.	Savannah, Ga.
G. V. H. S.	UNALGA	do.	3	1,181	1912	Newport News, Va.	Juneau, Alaska.
G. V. H. T.	MIAMI	do.	3	1,181	1912	do.	Key West, Fla.

† Displacement.

† Composite.

LIST OF TENDERS OF THE UNITED STATES LIGHTHOUSE SERVICE ARRANGED ACCORDING TO SIGNAL LETTERS.

[Steel vessels in SMALL CAPITALS, Iron vessels in *italics*.]

Signal letters.	Name.	Class.	Gross tonnage.	Net tonnage.	Dimensions.			Indicated horsepower.	When built.	Where built.	Officers.	Men.	Station.
					Length.	Breadth.	Dopth.						
G. V. L. T.	<i>Myrtle</i>	St. s.	348	240	<i>Feet.</i> 130.0	<i>Feet.</i> 25.0	<i>Feet.</i> 11.0	225	1872	Philadelphia, Pa.	4	17	Tompkinsville, N. Y.
G. V. L. W.	<i>Mistloos</i>	St. p.	352	176	153.0	26.0	9.0	370	1872	Choster, Pa.	4	16	Do.
G. V. M. D.	<i>ASPEN</i>	St. s.	277	82	118.0	25.0	12.0	440	1906	Colodo, Ohlo.	4	11	Detroit, Mich.
G. V. M. J.	<i>Jessamine</i>	St. p.	257	155	146.0	24.0	10.0	350	1881	Baltimore, Md.	4	16	Baltimore, Md.
G. V. M. T.	<i>Arbutus</i>	St. s.	400	75	145.0	25.0	11.0	360	1870 do.	5	19	New Orleans, La.
G. V. M. W.	<i>Pansy</i>	St. s.	314	157	147.0	25.0	11.0	250	1878	Philadelphia, Pa.	4	17	Tompkinsville, N. Y.
G. V. N. B.	<i>John Rodgers</i>	St. p.	260	151.0	27.0	9.0	260	1883	Newburgh, N. Y.	4	16	Do.
G. V. N. D.	<i>OLEANDER</i>	St. p.	344	165.0	34.0	7.0	600	1903	Dubuque, Iowa	3	17	St. Louis, Mo.
G. V. N. F.	<i>Madroño</i>	St. s.	411	206	164.0	27.0	15.0	700	1885	Camden, N. J.	5	18	San Francisco, Cal.
G. V. N. H.	<i>GOLDENROD</i>	St. p.	461	143	150.0	27.0	4.0	152	1888	Jeffersonville, Ind.	5	16	Cincinnati, Ohio.
G. V. N. J.	<i>Gardenia</i>	St. s.	150	83	117.0	20.0	9.0	200	1879	East Deering, Me.	4	11	Tompkinsville, N. Y.
G. V. N. K.	<i>ZIZANIA</i>	St. s.	417	331	150.0	27.0	12.0	850	1888	Baltimore, Md.	5	19	Portland, Me.
G. V. N. M.	<i>COLUMBINE</i>	St. s.	424	212	145.0	27.0	15.0	800	1892	Cleveland, Ohio.	5	18	Ketchikan, Alaska.
G. V. N. P.	<i>LILAC</i>	St. s.	434	212	145.0	27.0	15.0	800	1892 do.	5	19	Tompkinsville, N. Y.
G. V. N. Q.	<i>AZALEA</i>	St. s.	500	145.0	25.0	12.0	400	1891	New York, N. Y.	5	19	Boston, Mass.
G. V. N. R.	<i>AMARANTH</i>	St. s.	744	488	150.0	28.0	14.0	672	1892	Cleveland, Ohio.	5	18	Detroit, Mich.
G. V. N. S.	<i>MAPLE</i>	St. s.	392	205	155.0	30.0	12.0	650	1893	Elizabethport, N. J.	6	22	Baltimore, Md.
G. V. N. T.	<i>MANGROVE</i>	St. s.	572	392	165.0	30.0	12.0	550	1897 do.	6	22	Key West, Fla.
G. V. N. W.	<i>MAYFLOWER</i>	St. s.	572	392	155.0	30.0	12.0	650	1897	Bath, Me.	6	22	Boston, Mass.
G. V. P. C.	<i>Martigold</i>	St. s.	454	252	150.0	27.0	12.0	550	1890	Wyandotto, Mich.	5	18	Detroit, Mich.
G. V. P. D.	<i>Thistle</i>	St. s.	32	16	60.0	15.0	7.0	45	1890	Baltimore, Md.	2	4	Baltimore, Md.
G. V. P. F.	<i>Daisy</i>	St. s.	35	12	74.0	14.0	5.0	60	1892	New Bedford, Mass.	2	4	Tompkinsville, N. Y.
G. V. P. H.	<i>IRIS</i>	St. s.	428	292	142.0	30.0	10.0	800	1897	Philadelphia, Pa.	5	19	Philadelphia, Pa.
G. V. P. J.	<i>Holly</i>	St. p.	367	142	167.0	24.0	10.0	400	1881	Baltimore, Md.	4	16	Baltimore, Md.
G. V. P. K.	<i>Water Lilly</i>	Ga. s.	33	19	61.0	11.0	5.0	* 32	1895	Morris Hts., N. Y.	2	2	Charleston, S. C.
G. V. P. L.	<i>HEATHER</i>	St. s.	† 731	165.0	28.0	15.0	685	1903	Seattle, Wash.	5	18	Portland, Oreg.
G. V. P. M.	<i>LARKSPUR</i>	St. s.	685	162.0	30.0	14.0	1,137	1903	Pt. Richmond, N. Y.	6	22	Tompkinsville, N. Y.
G. V. P. N.	<i>CROCUS</i>	St. s.	626	155.0	29.0	14.0	700	1904	Shooler Island, N. Y.	6	21	Buffalo, N. Y.
G. V. P. Q.	<i>HYACINTH</i>	St. s.	738	485	150.0	28.0	14.0	878	1903	Port Huron, Mich.	5	18	Chicago, Ill.
G. V. P. R.	<i>IVY</i>	St. s.	550	165.0	30.0	13.0	700	1904	Baltimore, Md.	4	22	San Juan, P. R.
G. V. P. S.	<i>JUNIPER</i>	St. s.	84	57	90.0	18.0	8.0	290	1903 do.	2	4	Baltimore, Md.
G. V. P. T.	<i>MAGNOLIA</i>	St. s.	550	165.0	30.0	13.0	720	1904 do.	6	22	New Orleans, La.
G. V. P. W.	<i>SUMAC</i>	St. s.	681	386	160.0	30.0	13.0	700	1903	Pt. Richmond, N. Y.	6	21	Chicago, Ill.
G. V. R. B.	<i>SUNFLOWER</i>	St. s.	† 797	163.0	31.0	15.0	900	1907	Wilmington, Del.	6	22	Baltimore, Md.
G. V. R. C.	<i>TULIP</i>	St. s.	677	174.0	30.0	16.0	1,000	1908	Camden, N. J.	6	24	Tompkinsville, N. Y.
G. V. R. D.	<i>CYPRESS</i>	St. s.	677	300	174.0	30.0	16.0	1,000	1908 do.	6	23	Charleston, S. C.
G. V. R. F.	<i>IBISCUS</i>	St. s.	677	300	174.0	30.0	16.0	1,000	1908 do.	6	23	Portland, Me.
G. V. R. H.	<i>ANEMONE</i>	St. s.	677	300	174.0	30.0	16.0	1,000	1908 do.	6	23	Boston, Mass.
G. V. R. J.	<i>MANZANITA</i>	St. s.	677	300	174.0	30.0	16.0	1,000	1908 do.	6	23	Portland, Oreg.
G. V. R. K.	<i>SEQUOIA</i>	St. s.	677	300	174.0	30.0	16.0	1,000	1908 do.	6	23	San Francisco, Cal.
G. V. R. L.	<i>KURUI</i>	St. s.	677	300	174.0	30.0	16.0	1,000	1908 do.	5	23	Honolulu, Hawaii.
G. V. R. M.	<i>ORCHID</i>	St. s.	677	300	174.0	30.0	16.0	1,000	1908 do.	6	23	Baltimore, Md.
G. V. R. N.	<i>CAMELLIA</i>	St. s.	183	125	106.0	24.0	10.0	285	1911	Muskegon, Mich.	4	12	New Orleans, La.
G. V. R. W.	<i>SNOWDROP</i>	(Ga. s.)	32	19	61.0	11.0	5.0	* 36	1896	Morris Hts., N. Y.	2	2	Charleston, S. C.

† Displacement.

* Brake horsepower.

LIST OF VESSELS OF THE COAST AND GEODETIC SURVEY, ARRANGED ACCORDING TO SIGNAL LETTERS.

[Steel vessels in SMALL CAPITALS, composite vessels in *italics*.]

STEAM VESSELS.

Signal letters.	Rlg.	Propulsion.	Vessel.	Displacement.	Tonnage.		Register length.	Register breadth.	Draft.	Indicated horse-power.	Speed.	Coal capacity.	When built.	Where built.	Accommodations.		Where employed.
					Gross.	Net.									Officers.	Men.	
G. V. S. C.	Sch.	St. s.	<i>Bache</i>	472	370	252	153.2	26.2	10.0	400	10.5	96	†1901	Shooter Island, N. Y.....	9	30	Atlantic and Gulf.
G. V. S. J.	Sch.	St. s.	<i>Eudeavor</i>	130	130	86	111.0	18.5	8.0	150	9.7	33	1862	Norfolk, Va.....	6	22	Do.
G. V. S. L.	Sch.	St. s.	<i>Gedney</i>	244	244	174	140.0	23.8	8.4	250	9.0	60	1875	New York, N. Y.....	7	28	Pacific coast.
G. V. S. P.	Sch.	St. s.	<i>McArthur</i>	299	220	130	115.0	20.0	12.0	250	8.5	48	1876	Mare Island, Cal.....	7	27	Do.
G. V. T. Q.	Bk.	St. s.	<i>Patterson</i>	719	500	453	163.0	27.3	14.2	300	9.0	160	1882	Brooklyn, N. Y.....	12	46	Do.
G. V. W. B.	Sch.	St. s.	<i>Cosmos</i>	25	25	52.5	12.0	4.0	5.5	65	7.0	5	1887	Mare Island, Cal.....	3	6	Alaska.
G. V. W. C.	Sch.	St. s.	<i>PATHFINDER</i>	875	690	469	168.0	33.6	13.0	846	12.5	240	1899	Elizabeth, N. J.....	15	70	Pacific coast.
G. V. W. D.	Sch.	St. s.	<i>Taku</i>	54	25	70.6	16.5	5.5	6.0	14	1898	San Francisco, Cal.....	4	13	Alaska.
G. V. W. F.	Sch.	St. s.	<i>Yukon</i>	38	25	75.0	15.7	5.0	100	7.5	16	1898	New York, N. Y.....	4	13	Do.	
G. V. W. H.	Sch.	St. s.	<i>Hydrographer</i>	146	116	79	101.0	19.5	6.8	250	10.0	22	1901	Port Jefferson, N. Y.....	5	18	Atlantic and Gulf.
G. V. W. J.	Sch.	St. s.	<i>Explorer</i>	450	335	228	135.0	27.0	10.0	400	10.3	85	1904	Wilmington, Del.....	7	36	Pacific coast.
G. V. W. K.	Sch.	St. s.	† <i>PATHOMER</i>	530	431	144.0	25.0	9.5	400	10.0	95	1904	Hongkong.....	7	41	Philippines.
G. V. W. L.	Sch.	St. s.	† <i>Research</i>	95	95	62	94.6	15.0	8.2	48	9.0	45	1898	do.....	4	23	Do.
M. C. L. F.	Sch.	St. s.	† <i>Marinduque</i>	345	411	197	132.0	23.0	10.2	300	8.0	75	1901	Uruga, Japan.....	9	37	Do.
M. C. L. T.	Sch.	St. s.	† <i>Romblon</i>	345	411	198	132.0	23.0	10.2	300	8.0	75	1901	do.....	9	23	Do.

SAILING VESSELS.

G. V. S. W.	Sch.	Sall.	<i>Drift</i>	156	87	76.0	19.6	10.8	1876	Baltimore, Md.....	5	14	Lighthouse Board.
G. V. T. R.	Sch.	Sall.	<i>Matchless</i>	118	94	91.0	25.0	7.6	1859	Key West, Fla.....	6	18	Atlantic and Gulf.
G. V. T. W.	Sch.	Sall.	<i>Transit</i>	44	21	60.0	15.0	1.8	1888	Tottenville, N. Y.....	3	8	Do.

† Original hull built in 1871 at Wilmington, Del.; rebuilt in 1901 at Shooter Island, N. Y.
 ‡ Owned by the government of the Philippine Islands and assigned for the use of the Coast and Geodetic Survey.
 § Assigned signal letters "M. C. Q. P." by Philippine Customs Service.
 ¶ Assigned signal letters "M. C. Q. N." by Philippine Customs Service.

LIST OF VESSELS OF THE BUREAU OF FISHERIES, ARRANGED ACCORDING TO SIGNAL LETTERS.

[Iron vessels in *italics.*]

Signal letters.	Rtg.	Name.	Gross tonnage.	Net tonnage.	Length.	Breadth.	Depth.	When built.	Where built.
G. V. Q. B.	Steamer.....	<i>Albatross</i>	638	384	<i>Feet.</i> 200.0	<i>Feet.</i> 27.6	<i>Feet.</i> 16.9	1882	Wilmington, Del.
G. V. Q. C.	do.....	<i>Fish Hawk</i>	441	205	146.6	27.0	10.9	1879	Do.
G. V. Q. F.	Schooner.....	Grampus.....	87	83	81.6	22.3	11.1	1886	Noank, Conn.
G. V. Q. H.	Steamer.....	Phalarope.....	55	27	92.0	16.0	7.4	1881	East Boston, Mass.
G. V. Q. J.	do.....	Curlew.....	50	50	79.0	20.0	3.4	1902	Rock Island Ill.
G. V. Q. K.	do.....	<i>Shearwater</i>	95	63	85.0	18.0	8.5	1909	Ferrysburg, Mich.

LIST OF AMERICAN MERCHANT VESSELS AND YACHTS EQUIPPED WITH RADIO APPARATUS, ARRANGED IN THE ORDER OF THEIR CALL LETTERS.

By the International Code—
ZMX = Radio apparatus.
ZMY = Report me by radiotelegraphy.

ABBREVIATIONS:

Bge. = barge. Ga. s. = gas screw. *Sch. = schooner-barge. St. s. = steam screw. Sch. y = schooner yacht.
Bk. = bark. Sch. = schooner. St. p. = steam side-wheel. St. y. = steam yacht. Sup. = ship.

[Descriptions of vessels having signal letters may be found on pp. 26-79.]

ATLANTIC AND GULF COASTS.

NOTE.—Radio call letters of American vessels on the Atlantic and Gulf in the K series are subject to revision under international agreement.

Call letters.	Rig.	Name of vessel.	Signal letters.	Call letters.	Rig.	Name of vessel.	Signal letters.	Call letters.	Rig.	Name of vessel.	Signal letters.
KAB	St. s.	Sabine	KGNS	KKP	St. s.	Proteus	KPTR	KQK	St. s.	Kershaw	KNWB
KAC	St. s.	Coneho	KJHD	KKQ	St. s.	El Sud	KPGH	KQL	St. s.	Lexington	JSP T
KAD	St. s.	Denver	KHFN	KKR	St. s.	Creole	KWDR	KQM	St. s.	Merrimack	JTMH
KAF	St. s.	Colorado	JTKC	KKS	St. s.	El Siglo	KRHL	KQN	St. s.	Nantucket	KPBJ
KAG	St. s.	Rio Grande	JSDV	KKT	St. s.	El Cid	KPMH	KQO	St. s.	Ontario	KTQJ
KAH	St. s.	Nueces	KDSM	KKU	St. s.	El Minido	LBQK	KQP	St. s.	Parthian	KDVH
KAJ	St. s.	Alamo	KBQR	KKV	St. s.	El Oriente	LBRC	KQQ	St. s.	Quantico	JWRL
KAK	St. s.	San Marcos	JVSE	KKW	St. s.	El Valle	KQTV	KQR	St. s.	Greclan	KPSF
KAM	St. s.	Conal	KDFC	KKX	St. s.	El Occidente	LBRM	KQS	St. s.	Somerset	LBVG
KAP	St. s.	Lampusas	KBNT	KKY	St. s.	El Dia	KRDQ	KQT	St. s.	Tuscan	KVSW
KAS	St. s.	San Jacinto	KSRV	KKZ	St. s.	El Rio	KIJW	KQU	St. s.	Tusca	JKTD
KAZ	St. s.	Brazos	KWJN	KMA	St. s.	Allanca	KDNC	KQV	St. s.	New Orleans	JLSC
KCA	St. s.	Coamo	KQGB	KMD	St. s.	Cristobal	KRSV	KQX	St. s.	Persian	JWNG
KCB	St. s.	Carolina	KMTB	KMH	St. s.	Panama	KNTV	KQY	St. s.	Powhatan	KLYM
KCC	St. s.	San Juan	KPNW	KMS	St. s.	Ancon	KRNT	KQZ	St. s.	Suwannee	LBTH
KCP	St. s.	Ponce	KPJF	KMV	St. s.	Advance	KBDJ	KRB	St. s.	Governor Cobb	KVQJ
KCS	St. s.	St. V. Luckenbach	KVCF	KMX	St. s.	Colon	KPBW	KRC	St. s.	Camden	KWCG
KCT	St. s.	Harry Luckenbach	KPQT	KNA	St. s.	Dorothy Bradford	KQPQ	KRD	St. s.	Belfast	LBQC
KCU	St. s.	Julia Luckenbach	KSCP	KNB	St. s.	Lexington	KJBV	KRE	St. s.	Relle	KWBH
KCV	St. s.	Grayson	LCPT	KNC	St. s.	Concord	KJCV	KRL	St. p.	Louise	JCMV
KCW	St. s.	Borinquen	LCFS	KNE	St. s.	Evelyn	LCKQ	KRN	St. s.	Calvin Austin	KSNB
KCY	St. s.	Yaguez	LCJB	KNF	St. s.	Carolin	LCMN	KRO	St. s.	Columbia	KWBD
KCZ	St. s.	Bayamon	LCFE	KNG	St. s.	New Jersey	KSCW	KRQ	St. s.	I. J. Merritt	KPML
KDA	St. s.	Philadelphia	KGWD	KNK	St. s.	New York	KNBM	KRR	St. s.	Mills	KQSR
KDB	St. s.	Caracas	KGMT	KNL	St. s.	Nelson		KRS	St. s.	Savage	KCNM
KDM	St. s.	Maracaibo	KPLQ	KNM	St. s.	Millnocket	LBNM	KRV	St. s.	Governor Dingley	KPLG
KDZ	St. s.	Zulia	KQWV	KNO	St. s.	Lucy Nell		KRY	St. s.	City of Baltimore	LBTG
KFA	St. s.	City of Columbus	KTBS	KNF	St. s.	Zealandia	KNLM	KIZ	St. s.	City of Norfolk	LBTM
KFB	St. s.	City of Atlanta	KTEN	KNS	St. p.	Shinnecock		KSL	St. s.	St. Louis	HSPT
KFC	St. s.	City of Macon	KSLD	KNT	St. p.	Montauk		KSM	St. s.	Philadelphia	KLPC
KFD	St. s.	City of Memphis	KRPQ	KNU	St. s.	Currier	LBHF	KSN	St. s.	New York	KLPS
KFF	St. s.	Frieda		KNV	St. s.	Wyandotte		KSO	St. s.	St. Paul	HPTS
KFH	St. s.	Herman Frasch	LBJP	KNZ	St. p.	America		KSX	St. s.	Alabama	
KFI	*Sch.	I. D. Fletcher	LBFT	KOA	St. s.	Hamilton	KNWT	KSY	St. s.	Florida	KWJF
KFJ	St. s.	City of Augusta	JVHF	KOB	St. s.	Princess Anne	KNBV	KSZ	St. s.	Virginia	
KFK	St. s.	City of Savannah	KWGQ	KOC	St. s.	Jamestown	ELVJ	KTA	St. s.	Larimer	KSMJ
KFP	St. s.	Nacoochee	JWVM	KOD	St. s.	Jefferson	KPCM	KTB	St. s.	Oklahoma	KWNH
KFT	St. s.	Tasco	LBHT	KOG	St. s.	Madison	LBSF	KTC	*Sch.	Shenango	KSLR
KFX	St. s.	City of St. Louis	LBKR	KOM	St. s.	Moiree	KSGN	KTD	St. s.	Ligonier	KSLC
KFY	St. s.	City of Montgomery	LBKQ	KOS	St. s.	Brunswick	JSHT	KTE	St. s.	Whitford	KNRC
KJB	St. s.	Bunker Hill	KWDT	KOV	St. s.	Olivette	KDQR	KTF	St. s.	J. M. Guffey	KRNL
KJD	St. s.	North Land	LBHT	KOW	St. s.	Mascoffe	KDQG	KTG	St. s.	Gulfoff	KLNR
KJM	St. s.	Massachusetts	KWBM	KOZ	St. s.	Miami	KNGB	KTK	St. s.	Eisegundo	
KJO	St. s.	Old Colony	KWHQ	KQA	St. s.	Alleghany	JVMG	KTM	St. s.	Ecocene	LCFV
KJS	St. s.	North Star	KQVW	KQB	St. s.	Berkshire	JVNR	KTN	St. s.	Perfection	LCBV
KKA	St. s.	Antilles	KWBN	KQC	St. s.	Cretan	JWBH	KTO	St. s.	Astral	KSRN
KKB	St. s.	El Sol	LBPK	KQD	St. s.	Dorchester	KGDQ	KTP	*Sch.	S. O. Co. No. 91	KTBG
KKC	St. s.	Chalmette	JTNB	KQE	St. s.	Essex	KJLW	KTQ	St. s.	City of Everett	KMCQ
KKD	St. s.	Comus	KFSB	KQF	St. s.	Frederick	JPRK	KTT	St. s.	Paraguay	KQLB
KKL	St. s.	El Alba	KRLC	KQG	St. s.	Gloucester	KLTC	KTU	St. s.	Sun	KVWH
KKM	St. s.	Monus	KVRL	KQH	St. s.	Howard	KMIH	KTV	St. s.	Toledo	KSRT
KKN	St. s.	El Norte	KPJC	KQI	St. s.	Indian	KGVF	KTW	Sch.	Delaware Sun	KSRL
KKO	St. s.	Excelsior	JWNR	KQJ	St. s.	Junata	KNFH	KUC	St. s.	Cuba	KQSM

LIST OF AMERICAN MERCHANT VESSELS AND YACHTS EQUIPPED WITH RADIO APPARATUS, ARRANGED IN THE ORDER OF THEIR CALL LETTERS—Continued.

ATLANTIC AND GULF COASTS—Continued.

Call letters.	Rlg.	Name of vessel.	Signal letters.	Call letters.	Rlg.	Name of vessel.	Signal letters.	Call letters.	Rlg.	Name of vessel.	Signal letters.
KUV	St. s.	Admiral Dewey.....	KNRS	KWS	St. s.	Saratoga.....	KWDB	KXM	St. s.	Mohegan.....	KMRC
KUX	St. s.	Admiral Farragut.....	KNSW	KWV	St. s.	Vigilancia.....	KHNS	KXN	St. s.	New Haven.....	KWDL
KVA	St. s.	Admiral Schley.....	KNSQ	KWX	St. s.	Mexico.....	KVJR	KXO	St. p.	Connecticut.....	
KVB	St. s.	Apache.....	KQVN	KWY	St. s.	Monterey.....	KQVM	KXP	St. s.	Pequonnock.....	KVGT
KVC	St. s.	Arapahoe.....	KRBV	KWZ	St. s.	Esperanza.....	KQRN	KXQ	St. s.	Chester W. Chapin.....	
KVF	St. s.	Comanche.....	KMLR	KXA	St. s.	Boston.....	KTDG	KXR	St. s.	Idehard Peck.....	KLGF
KVG	St. s.	Iroquois.....	KGCN	KXB	St. s.	City of Lowell.....	KLWV	KYA	St. y.	Atalanta.....	KVQL
KVH	St. s.	Algonquin.....	KHNP	KXC	St. p.	Commonwealth.....	KWVJ	KYC	St. y.	Corsair.....	KNWS
KVI	St. s.	Huron.....	KSDT	KXD	St. s.	Maine.....	KLDB	KYP	St. y.	Florence.....	KRMT
KVJ	St. s.	Seminole.....	KDNS	KXE	St. s.	Mohawk.....	KMQC	KYH	St. y.	Aloha.....	LBKS
KVK	St. s.	Cherokee.....	KDNP	KXF	St. s.	New Hampshire.....	KLFC	KYK	St. y.	Kismet.....	KITD
KVM	St. s.	Mohawk.....	KWRL	KXG	St. p.	Pilgrim.....	KBDV	KYL	St. y.	Lysistrata.....	
KVU	St. s.	Elmer A. Keeler.....	KTMR	KXII	St. p.	Plymouth.....	KHQS	KYN	St. y.	Ningara.....	KNHR
KVZ	St. s.	Relay.....		KXI	St. p.	Priscilla.....	KLWJ	KYO	St. y.	Noma.....	KRVB
KWC	St. s.	Morro Castle.....	KQFG	KXJ	St. p.	Providence.....	KTQP	KYR	Sch. y.	Karina.....	LBVN
KWG	St. s.	Seguranca.....	KHLT	KXK	St. p.	Paritan.....	KGJQ	KYS	Ga. y.	Sea Otter.....	KWDQ
KWH	St. s.	Havana.....	KVST	KXL	St. p.	City of Taunton.....		KYW	St. y.	Warrior.....	KVIJ

PACIFIC COAST.

WAA	St. s.	Alameda.....	KBML	WMN	St. s.	Enterprise.....	KQRD	WSJ	St. s.	John A. Hooper.....	
WAB	St. s.	Buckman.....	KRGC	WMO	St. s.	Wilhelmina.....	LBHF	WSN	St. s.	Centralia.....	KSFD
WAC	St. s.	Chicago.....		WNB	St. s.	California.....		WSO	Shp.	Coronado.....	KQHT
WAD	St. s.	Victoria.....	KNRM	WNC	St. s.	Carlos.....	KWRT	WSR	Shp.	Reuce.....	JYPM
WAE	St. s.	Edith.....	KQNL	WND	St. s.	Windber.....	KTWf	WSS	Shp.	St. Nicholas.....	JHJD
WAG	St. s.	Yucatan.....	KHNF	WNE	St. s.	Nushagak.....	KTGB	WSU	St. s.	Fearless.....	
WAH	St. s.	Dora.....		WNG	St. s.	George W. Fenwick.....	KWLS	WSV	St. s.	Sea Rover.....	KSBH
WAI	St. s.	Latocho.....	LBQM	WNH	St. s.	Lewis Luckenbach.....	KSTB	WSW	St. s.	Williamette.....	LCDV
WAJ	St. s.	Jefferson.....	KSTP	WNI	St. s.	Leelanaw.....	KNGR	WSX	St. s.	Klamath.....	LBGP
WAL	St. s.	Santa Ana.....	KPRF	WNJ	St. s.	Navajo.....	LBVC	WSY	St. s.	Yosemite.....	KVFM
WAN	St. s.	Northwestern.....	KQVM	WNE	St. s.	Al-Kl.....	KCJT	WTB	St. s.	Argyll.....	KQGP
WAO	St. s.	Dirigo.....	KNGW	WNL	Bk.	Diamond Head.....	KPWU	WTC	St. s.	Lansing.....	KSVF
WAR	St. s.	Cordova.....	LCHP	WNN	St. s.	Corwin.....		WTD	St. s.	Oleum.....	KQMJ
WAS	St. s.	Admiral Sampson.....	KNSB	WNO	St. s.	A. G. Lindsay.....		WTE	St. s.	Roma.....	KRTC
WAU	St. s.	Dolphin.....	KLHD	WNP	St. s.	Ploiaades.....	KPSL	WTF	St. s.	Santa Maria.....	KRJI
WAV	St. s.	Seward.....	KWHD	WNS	St. s.	Kvchak.....	KPSM	WTG	St. s.	Santa Rita.....	KRPL
WAW	St. s.	Watson.....	KRGF	WNV	St. s.	Portland.....	KQFP	WTH	St. s.	Washtenaw.....	KMFJ
WBG	St. s.	Iroquois.....	KVSB	WNW	St. s.	San Ramon.....		WTI	St. s.	Catania.....	KNLC
WBH	St. s.	Chippewa.....	KVRW	WNX	St. s.	Northland.....	KTDR	WTK	St. s.	J. A. Chauslor.....	LBJN
WBK	St. s.	Breakwater.....	JTRS	WNY	St. s.	St. Helens.....	KWGT	WTL	St. s.	Rosecrans.....	KNTC
WBM	St. s.	Redondo.....	KRPW	WNZ	St. s.	Vanguard.....	KTMJ	WTM	St. s.	W. S. Porter.....	KVRD
WBO	St. s.	Nann Smith.....	KWLJ	WPA	St. s.	Santa Cruz.....	JBWH	WTN	St. s.	Wm. F. Herrin.....	LBTD
WBP	St. s.	Hermosa.....	KRPV	WPB	St. s.	Tyco Junior.....		WTS	St. s.	Col. E. L. Drake.....	KSJN
WBR	St. s.	Bertha.....	KPCW	WPC	St. s.	Tyco.....		WTT	St. s.	Atlas.....	KNTW
WBS	St. s.	Yukon.....	KNMV	WPE	St. s.	Tatoosh.....		WTU	*Sch.	S. O. Co. No. 91.....	KSBP
WBV	St. s.	Cabrillo.....	KTFD	WPF	St. s.	Fearless.....		WTV	St. s.	Captain A. F. Lucas.....	KTNW
WBZ	Bgo.	Glory of the Seas.....		WPG	St. s.	Gollah.....	KWLP	WTW	St. s.	Maverick.....	KHBS
WGA	St. s.	City of Seattle.....	KHLJ	WPK	St. s.	Klugfisher.....	KRWC	WTX	St. s.	Asuncion.....	KQLW
WGD	St. s.	Delhi.....	KVPJ	WPQ	St. s.	Zapora.....		WTY	*Sch.	S. O. Co. No. 93.....	KSL
WGE	St. s.	Spokane.....	KRLV	WPS	St. s.	Starr.....	LCPF	WTZ	*Sch.	S. O. Co. No. 95.....	KTDJ
WGL	St. s.	State of California.....	JTGP	WPX	St. s.	Oncenta.....		WUH	St. s.	Whittier.....	KSJL
WQQ	St. s.	City of Puebla.....	JVRN	WPY	St. s.	Wallula.....		WWA	St. s.	China.....	KSLT
WGS	St. s.	Senator.....	KNJF	WPZ	Ga. s.	Joseph Pultzer.....		WWB	St. s.	Beaver.....	LBIN
WGU	St. s.	Umatilla.....	JVKF	WQC	St. s.	Cumilo.....	LCND	WWD	St. s.	Bear.....	LBIM
WGV	St. s.	Governor.....	KWFN	WQG	St. s.	Greenwood.....		WWE	St. s.	Manehuria.....	KSWC
WGW	St. s.	President.....	KVTF	WRP	St. s.	Fifield.....	KWQP	WWF	St. s.	City of Para.....	JSWK
WGX	St. s.	Queen.....	JVWG	WRH	St. s.	Harvard.....	KWGD	WWG	St. s.	City of Sydney.....	JRMP
WGY	St. s.	City of Topeka.....	KCPL	WRK	St. s.	Falcon.....	KWPF	WWH	St. s.	Newport.....	JTVP
WHC	St. s.	Columbia.....	LCMQ	WRM	St. s.	Riverside.....	KWPM	WWI	St. s.	Pennsylvania.....	JMQJ
WHI	St. s.	Sonoma.....	KQLV	WRN	St. s.	Nomo City.....	KPVF	WWJ	St. s.	Peru.....	KLJD
WHJ	St. s.	Siera.....	KQHP	WRR	St. s.	Roanoko.....	JVFN	WWK	St. s.	Korea.....	KRNC
WHK	St. s.	Mariposa.....	KBGT	WRS	St. s.	Santa Clara.....	KQGC	WWL	St. s.	San Jose.....	JWVD
WHL	St. s.	Ventura.....	KQML	WRT	St. s.	Geo. W. Elder.....	JPHI	WWM	St. s.	San Juan.....	JWHL
WHN	St. s.	Hanalei.....	KQNW	WRU	St. s.	F. A. Kilburn.....	KSVR	WWN	St. s.	Mongolia.....	KSTH
WHW	St. s.	Mackinaw.....	KLHC	WRV	St. s.	Alliance.....	KMVD	WVO	St. s.	Acapulco.....	JMBP
WHX	St. s.	Humboldt.....	KMWP	WRW	St. s.	Yalo.....	KWBR	WWP	St. s.	City of Panama.....	JNTF
WKI	St. s.	Honolulu.....	LBQT	WSB	St. s.	Francis H. Leggett.....	KSHC	WWQ	St. s.	Aztec.....	KPWD
WMI	St. s.	Minnesota.....	KTDS	WSU	St. s.	J. B. Stetson.....	KVDP	WWR	St. s.	Rose City.....	KQTR
WMK	St. s.	Hyades.....	KPVW	WSD	St. s.	Stanley Dollar.....	KWNM	WWS	St. s.	Kansas City.....	KQKV
WML	St. s.	Lurline.....	KWMR	WSG	St. s.	Norwood.....	KTLB	WUW	St. s.	Siberla.....	KRWG
WMM	St. s.	Hillonap.....	KVFD	WSH	St. s.	Chehalls.....	KQSP				

LIST OF AMERICAN MERCHANT VESSELS AND YACHTS EQUIPPED WITH RADIO APPARATUS, ARRANGED IN THE ORDER OF THE NAMES OF THE VESSELS.

By the International Code—
ZMX—Radio apparatus.
ZMY—Report me by radiotelegraphy.

ABBREVIATIONS:

Bge. = barge. Ga. s. = gas screw. *Sch. = schooner-barge. St. s. = steam screw.
Bk. = bark. Sch. = schooner. St. p. = steam side-wheel. St. y. = steam yacht.
Sch. y. = schooner yacht. Shp. = ship.

[Descriptions of vessels having signal letters may be found on pp. 26-79.]

NOTE.—Radio call letters of American vessels on the Atlantic and Gulf in the K series are subject to revision under international agreement.

Call letters.	Rlg.	Name of vessel.	Signal letters.	Call letters.	Rlg.	Name of vessel.	Signal letters.	Call letters.	Rlg.	Name of vessel.	Signal letters.
WNO	St. s.	A. G. Lindsay		KFB	St. s.	City of Atlanta	KTFN	KKS	St. s.	El Siglo	KRIL
WVO	St. s.	Acapulco	JMBP	KFJ	St. s.	City of Augusta	JVBF	KKB	St. s.	El Sol	LBPK
KUV	St. s.	Admiral Dewey	KNRS	KRY	St. s.	City of Baltimore	LBTQ	KKQ	St. s.	El Sud	KPGH
KUV	St. s.	Admiral Farragut	KNSW	KFA	St. s.	City of Columbus	KTBS	KKW	St. s.	El Valle	KQTV
WAS	St. s.	Admiral Sampson	KNSB	KTQ	St. s.	City of Everett	KMCQ	KVU	St. s.	Elmer A. Keeler	KTMR
KUX	St. s.	Admiral Schley	KNSQ	KXB	St. s.	City of Lowell	KLWV	KTK	St. s.	Elsegundo	
KMV	St. s.	Advance	KBDJ	KFC	St. s.	City of Macon	KSLD	WMN	St. s.	Enterprise	KQRD
KSX	St. s.	Alabama		KFD	St. s.	City of Memphis	KRPQ	KTM	St. s.	Eocene	LCFV
WAA	St. s.	Alameda	KBML	KFY	St. s.	City of Montgomery	LBKQ	KWZ	St. s.	Esperanza	KQRN
KAJ	St. s.	Alamo	KBQR	KRZ	St. s.	City of Norfolk	LBTM	KQE	St. s.	Essex	KJLW
KVG	St. s.	Algonquin	KINP	WWP	St. s.	City of Panama	JNTF	KNE	St. s.	Evelyn	LCKQ
WNK	St. s.	Al-Kl	KCJT	WWF	St. s.	City of Para	JSWK	KKO	St. s.	Excelsior	JWNR
KQA	St. s.	Alleghany	JVMG	WQG	St. s.	City of Puebla	JVRN	WRU	St. s.	F. A. Killburn	KSVR
KMA	St. s.	Alliance	KDNC	KFX	St. s.	City of St. Louis	LBKR	WRK	St. s.	Falcon	KWPF
WRV	St. s.	Alliance	KMVD	KFK	St. s.	City of Savannah	KWGG	WSU	St. s.	Fearless	
KYH	St. y.	Aloha	LBKS	WGA	St. s.	City of Seattle	KHLP	WPF	St. s.	Fearless	
KNZ	St. p.	America		WVG	St. s.	City of Sydney	JRMP	WRF	St. s.	Field	KWQP
KMS	St. s.	Ancon	KRNT	KXL	St. p.	City of Taunton		KYF	St. y.	Florence	KRMT
KKA	St. s.	Antilles	KWIN	WGY	St. s.	City of Topeka	KCPD	KSY	St. s.	Florida	KWJF
KVA	St. s.	Apache	KQVN	KCA	St. s.	Coamo	KQGB	WSB	St. s.	Francis H. Leggett	KSHC
KVB	St. s.	Arapahee	KRBV	KMX	St. s.	Colon	KPBW	KQF	St. s.	Frederick	JPRK
WTB	St. s.	Argyll	KQGP	WTS	St. s.	Col. E. L. Drake	KSNJ	KFF	St. s.	Frieda	
KTO	St. s.	Astral	KSRN	KAF	St. s.	Colorado	JTKC	WRT	St. s.	Geo. W. Elder	JPHT
WTX	St. s.	Asuncion	KQLW	KRO	St. s.	Columbia	KWBD	WNG	St. s.	George W. Fenwick	KWLS
KYA	St. y.	Atalanta	KVQL	WHC	St. s.	Columbia	LCMQ	WBZ	Bge.	Glory of the Seas	
WTT	St. s.	Atlas	KNTW	KAM	St. s.	Comal	KDFC	KQG	St. s.	Gloucester	KLTC
WVQ	St. s.	Aztec	KPWD	KVC	St. s.	Comanche	KMLR	WPG	St. s.	Gollah	KWLP
KCZ	St. s.	Bayamon	LCJF	KXC	St. p.	Commonwealth	KWPF	WGV	St. s.	Governor	KWFN
WWD	St. s.	Bear	LBHM	KKD	St. s.	Comus	KPSB	KRB	St. s.	Governor Cobb	KVQJ
WVB	St. s.	Beaver	LBHN	KAC	St. s.	Concho	KJHD	KRV	St. s.	Governor Dingley	KPLG
KRD	St. s.	Belfast	LHCQ	KNC	St. s.	Concord	KJCV	KCV	St. s.	Grayson	LCFT
KQB	St. s.	Berkshire	JVNR	KXO	St. p.	Connecticut		KQR	St. s.	Groelan	KPSF
WBR	St. s.	Bertha	KPCW	WAR	St. s.	Cordova	LCIP	WQG	St. s.	Greenwood	
KCW	St. s.	Borinquen	LCFS	WBO	St. s.	Coronado	KQHT	KTG	St. s.	Gullfoil	LCNR
KXA	St. s.	Boston	KTDG	KYC	St. y.	Corsair	KNWS	KOA	St. s.	Hamilton	KNWT
KAZ	St. s.	Brazos	KWJN	WNN	St. s.	Corwin		WHN	St. s.	Ianalel	KQNW
WBK	St. s.	Breakwater	JTRS	KKR	St. s.	Creole	KWDR	KCT	St. s.	Harry Luckenbach	KPQT
KOS	St. s.	Brunswick	JSHT	KQC	St. s.	Cretan	JWBH	WRH	St. s.	Harvard	KWGD
WAB	St. s.	Buckman	KRGD	KMD	St. s.	Cristobal	KRSV	KWH	St. s.	Havana	KVST
KJB	St. s.	Bunker Hill	KWDT	KUC	St. s.	Cuba	KQSM	KPH	St. s.	Herman Frash	LBJP
WVB	St. s.	Cabrillo	KTFD	KNU	St. s.	Currier	LBRF	WBP	St. s.	Hermosa	KRPV
WNB	St. s.	California		KTW	Sch.	Delaware Sun	KSRD	WMM	St. s.	Hillonian	KVFD
KRN	St. s.	Calvin Austin	KSNB	WGD	St. s.	Delhi	KVPI	WKH	St. s.	Honolulu	LBQT
KRC	St. s.	Camden	KWCG	KAD	St. s.	Denver	KRFN	KQH	St. s.	Howard	KMHN
KQC	St. s.	Camino	LCND	WNL	Bk.	Diamond Head	KPWH	WTX	St. s.	Humboldt	KMWP
WTV	St. s.	Captain A. P. Lucas	KTMV	WAO	St. s.	Dilgo	KNGW	KVH	St. s.	Huron	KSDP
KDB	St. s.	Caracas	KGMT	WAI	St. s.	Dolphin	KLHD	WMK	St. s.	Hyades	KPVW
WNC	St. s.	Carles	KWRT	WAS	St. s.	Dora		KFI	*Sch.	I. D. Fletcher	LBPT
KCB	St. s.	Carolina	KMTB	KQD	St. s.	Dorchester	KQDQ	KRQ	St. s.	I. J. Merritt	KPML
KNF	St. s.	Carolin	LCMN	KNA	St. s.	Dorothy Bradford	KQDQ	KOI	St. s.	Indian	KGVF
WTI	St. s.	Catania	KNLC	WAE	St. s.	Edith	KQNL	KVF	St. s.	Iroquois	KQGN
WSN	St. s.	Centralia	KSFD	KKL	St. s.	El Alba	KRLO	WBO	St. s.	Iroquois	KVSB
KKC	St. s.	Chalmette	JTNB	KKT	St. s.	El Cid	KPMI	KQU	St. s.	Itasca	JKTD
WSH	St. s.	Chehalls	KQSP	KKY	St. s.	El Dia	KRDQ	WTK	St. s.	J. A. Chanslor	LBJN
KVK	St. s.	Cherokee	KDNP	KKU	St. s.	El Mundo	LBQK	WSC	St. s.	J. B. Stetson	KVND
KXQ	St. s.	Chester W. Chapin		KKN	St. s.	El Norte	KPIC	KTF	St. s.	J. M. Guffey	KRNL
WAC	St. s.	Chicago		KKK	St. s.	El Occidente	LBEM	KOC	St. s.	Jamestown	KLJY
WVA	St. s.	China	KNLT	KKV	St. s.	El Oriente	LHRC	KOD	St. s.	Jefferson	KPCM
WBH	St. s.	Chippewa	KVRW	KKZ	St. s.	El Rio	KPJW	WAJ	St. s.	Jefferson	KSTP

LIST OF AMERICAN MERCHANT VESSELS AND YACHTS EQUIPPED WITH RADIO APPARATUS, ARRANGED IN THE ORDER OF THE NAMES OF THE VESSELS—Continued.

Call letters.	Rlg.	Name of vessel.	Signal letters.	Call letters.	Rlg.	Name of vessel.	Signal letters.	Call letters.	Rlg.	Name of vessel.	Signal letters.
WSJ	St. s.	John A. Hooper.....		KYO	St. y.	Noma.....	KRVB	KCJ	St. s.	San Juan.....	KPNW
WPZ	Ga. s.	Joseph Pulitzer.....		WRN	St. s.	Nome City.....	KPVF	WWM	St. s.	San Juan.....	JWHL
KCU	St. s.	Julia Luckenbach.....	KSCP	WNX	St. s.	Northland.....	KTDR	KAK	St. s.	San Marcos.....	JVSE
KQJ	St. s.	Junata.....	KMFH	KJD	St. s.	North Star.....	LBJT	WNW	St. s.	San Ramon.....	
WWS	St. s.	Kansas City.....	KGRV	KJS	St. s.	Northwestern.....	KQVW	WAL	St. s.	Santa Ana.....	KPRF
KYR	Sch. y.	Karina.....	LBVN	WAN	St. s.	Norwood.....	KQVM	WRS	St. s.	Santa Clara.....	KQGC
KPK	St. s.	Kershaw.....	KNWB	WSG	St. s.	Nueces.....	KTLB	WPA	St. s.	Santa Cruz.....	JBWH
WPK	St. s.	Kingfisher.....	KRWC	KAH	St. s.	Old Colony.....	KDSM	WTF	St. s.	Santa Maria.....	KRJI
KYK	St. y.	Klamath.....	KRTD	WNE	St. s.	Oleum.....	KTCB	WTG	St. s.	Saratoga.....	KRPL
WSX	St. s.	Klamath.....	LBQP	KTB	St. s.	Olivette.....	KWNH	KWS	St. s.	Savage.....	KWDB
WWK	St. s.	Kvichak.....	KINC	KJO	St. s.	Oneonta.....	KWHQ	KRS	St. s.	Sea Otter.....	KPNM
WNS	St. s.	Lampasas.....	KPSM	WTD	St. s.	Ontario.....	KQMJ	KYS	Ga. y.	Sea Rover.....	KWQD
KAP	St. s.	Lansing.....	KBNT	KOV	St. s.	Paraguay.....	KDQR	WSV	St. s.	Segurancan.....	KSBH
WTC	St. s.	Larimer.....	KSVF	WPX	St. s.	Parthian.....		KWG	St. s.	Seminole.....	KILT
KTA	St. s.	Latouche.....	KSML	KQO	St. s.	Pennsylvania.....	KTGJ	KVJ	St. s.	Senator.....	KDNS
WAI	St. s.	Leelanaw.....	LBQM	KMH	St. s.	Pequonnoek.....	KNTV	WOS	St. s.	Seward.....	KNJP
WNI	St. s.	Lewis Luckenbach.....	KNGR	KTJ	St. s.	Perfection.....	KQLB	WAV	St. s.	Shenango.....	KWHD
WNH	St. s.	Lexington.....	KSTB	KQP	St. s.	Persian.....	KDVH	KTC	Sch.	Shinnecock.....	KSLR
KQL	St. s.	Lexington.....	JSPT	WVI	St. s.	Philadelphia.....	JMQL	KNS	St. p.	Siberia.....	KRWG
KNB	St. s.	Ligonier.....	KJBV	KXP	St. s.	Philadelphia.....	KVGT	WWU	St. s.	Sierra.....	KQHP
KTD	St. s.	Louise.....	KSLC	KTN	St. s.	Pilgrim.....	LCBV	WHJ	St. s.	Sonerset.....	LBVG
KRL	St. p.	Lucy Neff.....	JCMW	KQX	St. s.	Pleades.....	JWNG	KQS	St. s.	Sonoma.....	KQLV
KNQ	St. s.	Lurline.....	KWMR	WVJ	St. s.	Plymouth.....	KLJD	WHI	St. s.	Spokane.....	KRLV
WML	St. s.	Lysistrata.....		KDA	St. s.	Ponca.....	KCWD	WGE	St. s.	Stanley Dollar.....	KWNM
KYL	St. y.	Mackinaw.....	KLBC	KSM	St. s.	Portland.....	KLPC	WSD	St. s.	Starr.....	KCFP
WHW	St. s.	Madison.....	LBSP	KXG	St. p.	Portland.....	KBDV	WPS	St. s.	State of California.....	JTGP
KOG	St. s.	Maine.....	KLDB	WNP	St. s.	Princess Anne.....	KPSL	WGL	St. s.	Sun.....	KVWH
KXD	St. s.	Manehuria.....	KSWC	KXH	St. p.	Princess Anne.....	KHQS	KTU	St. s.	Tascos.....	LBHT
WVE	St. s.	Maneuha.....	KPIQ	KCP	St. s.	Princess Anne.....	KPJD	KQZ	St. s.	Tatoosh.....	
KDM	St. s.	Marcehalho.....	KBGT	WNV	St. s.	Princess Anne.....	KQFP	KFT	St. s.	Toledo.....	KSBT
WHK	St. s.	Mariposa.....	KDGT	KQY	St. s.	Princess Anne.....	KLVM	WPE	St. s.	Tuscan.....	KVSW
KOW	St. s.	Mascotte.....	KDGG	WGW	St. s.	Princess Anne.....	KVTF	KTV	St. s.	Tyce.....	
KJM	St. s.	Massachusetts.....	KWBM	KOB	St. s.	Princess Anne.....	KNBV	KQT	St. s.	Umatilla.....	JVKF
WTW	St. s.	Maverick.....	KHBS	KXI	St. p.	Princess Anne.....	KLWJ	WPC	St. s.	Vanguard.....	KTMJ
KQM	St. s.	Merrimack.....	JTMH	KKP	St. s.	Princess Anne.....	KPTR	WPB	St. s.	Ventura.....	KQML
KWX	St. s.	Mexico.....	KVJR	KXJ	St. p.	Princess Anne.....	KTQP	WGU	St. s.	Victoria.....	KNRM
KQZ	St. s.	Miami.....	KNGB	KXX	St. p.	Princess Anne.....	KQJQ	WNZ	St. s.	Virginia.....	KHSN
KNM	St. s.	Millinocket.....	LBNM	KQQ	St. s.	Princess Anne.....	JWRL	WHL	St. s.	W. S. Porter.....	KVRD
KRR	St. s.	Mills.....	KQSR	WGX	St. s.	Princess Anne.....	JVWG	WAD	St. s.	Wallula.....	
WMI	St. s.	Minnesota.....	KTDS	WBM	St. s.	Princess Anne.....	KRPW	KWV	St. s.	Warrior.....	KVIJ
KXE	St. s.	Mohawk.....	KMQC	KVZ	St. s.	Princess Anne.....		KFZ	St. s.	Washtenaw.....	KMPJ
KVM	St. s.	Mohawk.....	KWRL	KRJ	Shp.	Princess Anne.....	KWHH	WTM	St. s.	Watson.....	KRGF
KXM	St. s.	Mohegan.....	KMRC	WSR	Shp.	Princess Anne.....	JVPM	WPY	St. s.	Whittier.....	KSJL
KKM	St. s.	Momus.....	KVRL	KXR	St. s.	Princess Anne.....	KLGF	KYW	St. y.	Wilhelmua.....	LBIF
WVN	St. s.	Mongolia.....	KSTH	KAG	St. s.	Princess Anne.....	JSDV	WTH	St. s.	Willamette.....	LCDV
KOM	St. s.	Monroe.....	KSGN	KXR	St. s.	Princess Anne.....	KWPM	WAW	St. s.	Win. F. Herrin.....	LBTD
KNT	St. p.	Montauk.....		WRR	St. s.	Princess Anne.....	JVTN	WUH	St. s.	Windber.....	KTFW
KWY	St. s.	Monterey.....	KQVM	WTE	St. s.	Princess Anne.....	KRTC	WMO	St. s.	Winifred.....	KNRC
KWC	St. s.	Morro Castle.....	KQFG	WWR	St. s.	Princess Anne.....	KGTR	WSW	St. s.	Wyandotte.....	
KFP	St. s.	Nacoochee.....	JWVM	WTL	St. s.	Princess Anne.....	KNTC	WTN	St. s.	Yaguez.....	LCJB
WBO	St. s.	Nann Smith.....	KWLJ	WTU	*Sch.	S. O. Co. No. 91.....	KSBI	WND	St. s.	Yale.....	KWBR
KQN	St. s.	Nantucket.....	KPBV	WTV	*Sch.	S. O. Co. No. 93.....	KSLC	KTE	St. s.	Yosemite.....	KVFM
WNJ	St. s.	Navajo.....	LBVC	KTP	*Sch.	S. O. Co. No. 94.....	KTBG	KNW	St. s.	Yucatan.....	KINF
KNL	St. s.	Nelson.....		WTZ	*Sch.	S. O. Co. No. 95.....	KTDJ	KCY	St. s.	Zapora.....	KNMV
KXF	St. s.	New Hampshire.....	KLFC	KCS	St. s.	S. V. Luckenbach.....	KVCF	WRY	St. s.	Zelandia.....	KNLM
KXN	St. s.	New Haven.....	KWDL	KAB	St. s.	Sabine.....	KGNS	WSY	St. s.	Zulla.....	KQWV
KNJ	St. s.	New Jersey.....	KSCW	WNY	St. s.	St. Helens.....	KWGT	WAG	St. s.		
KQV	St. s.	New Orleans.....	JLSC	KSL	St. s.	St. Louis.....	HSPT	WBS	St. s.		
WHH	St. s.	Newport.....	JTVP	WSS	Shp.	St. Nicholas.....	JHDG	VFP	St. s.		
KSN	St. s.	New York.....	KLPP	KSO	St. s.	St. Paul.....	HPTS	KNR	St. s.		
KNK	St. s.	New York.....	KNBM	KAS	St. s.	San Jacinto.....	KSRV	KDZ	St. s.		
KYN	St. y.	Niagara.....	KNHR	WWL	St. s.	San Jose.....	JWDV				

LIST OF VESSELS OF THE UNITED STATES NAVY EQUIPPED WITH RADIO APPARATUS.

Call letters.	Name of ship.	Wave length, in meters.	Power, in kilowatts.	Call letters.	Name of ship.	Wave length, in meters.	Power, in kilowatts.	Call letters.	Name of ship.	Wave length, in meters.	Power, in kilowatts.
NBA	Abarenda.....	600	2	NEN	Des Moines.....	425	1	NJB	Louisiana.....	600	3
NBC	Accoumac.....	(C)		NEO	Detroit.....	(C)		NJH	Macdonough.....	425	2
NBD	Active.....	(C)		NEP	Dixie.....	600	2	NJI	Macdonas.....	(C)	
NBE	Adams.....	(C)		NEQ	Dolphin.....	600	2	NJK	Mackensie.....	(C)	
NBF	A-2.....	(C)		NER	Don Juan de Austria..	425	2	NJL	Maine.....	(C)	580
NBG	Aileen.....	(C)		NES	Dorothea.....	(C)		NJM	Manila.....	(C)	
NBH	Ajax.....	(C)		NET	Drayton.....	(C)	2	NJN	Manly.....	(C)	
NBI	Alabama.....	425	1½	NEU	Dubaque.....	425	1	NJO	Marblehead.....	(C)	
NBJ	Albany.....	425	2	NEV	Du Pont.....	(C)		NJQ	Marietta.....	425	1
NBK	Albatross.....	(C)		NFC	Eagle.....	400	1	NJR	Mars.....	425	2
NBL	Alert.....	425	3	NFD	Elicano.....	(C)		NJS	Maryland.....	550	2
NBM	Alexander.....	(C)		NFE	Elcano.....	(C)		NJT	Massachusetts.....	425	
NBN	Allce.....	(C)		NFG	Elfrida.....	(C)		NJU	Mayrant.....	425	2
NBO	(C)		NFH	Enterprise.....	(C)		NJV	Mayflower.....	425	5
NBP	Ammen.....	425	2	NFI	Ericsson.....	(C)		NJW	McCall.....	425	2
NBQ	Amphitrite.....	(C)		NFJ	Essex.....	(C)		NJX	McKee.....	(C)	
NBR	Annapolis.....	(C)		NFP	Farragut.....	425	2	NJY	Miantonomoh.....	(C)	
NBS	Apache.....	(C)		NFQ	Fish Hawk.....	(C)		NJZ	Michigan.....	425	5
NBT	(C)		NFR	Florida.....	600	5	NKA	Milwaukee.....	425	2
NBU	Arethusa.....	(C)		NFS	Flusser.....	425	2	NKB	(C)	
NBV	Arkansas.....	(C)		NET	Foots.....	(C)		NKC	Minneapolis.....	(C)	
NCE	Atlanta.....	(C)		NEU	Fortune.....	(C)		NKD	Minnesota.....	600	3
NCF	Bailey.....	425	2	NFV	Fox.....	(C)		NKE	Mississippi.....	600	5
NCG	Bainbridge.....	425	2	NFW	Franklin.....	(C)		NKF	Missouri.....	425	1½
NCH	Baltimore.....	425	5	NFX	Frolo.....	(C)		NKG	A-4.....	(C)	
NCI	Barney.....	(C)		NGD	Galveston.....	425	2	NKH	Mohawk.....	(C)	
NCJ	F-2.....	(C)		NQE	General Alava.....	(C)		NKI	Mohican.....	(C)	
NCK	Barry.....	425	2	NGF	Georgia.....	600	2	NKJ	Monadnock.....	(C)	
NCM	Biddle.....	(C)		NGH	Glacier.....	425	2	NKL	Monaghan.....	425	2
NCN	Birmingham.....	1,000	10	NGI	Gloucester.....	(C)		NKM	Montana.....	425	5
NCO	Blakely.....	(C)		NGJ	Goldsborough.....	290	1	NKN	Monterey.....	425	
NCP	C-4.....	(C)		NGK	Gopher.....	425	1	NKO	Montgomery.....	425	2
NCR	Boxer.....	(C)		NGL	A-3.....	(C)		NKP	Morris.....	(C)	
NCS	Brooklyn.....	(C)		NGM	D-2.....	(C)		NKV	Nanshan.....	425	2
NCT	Brutus.....	(C)		NGN	Gwin.....	(C)		NKW	Narkeeta.....	(C)	
NCU	Buffalo.....	425	2	NGT	Hancock.....	(C)		NKX	D-1.....	(C)	
NCV	Burrows.....	425	2	NGU	Hannibal.....	425	2	NKY	Nashville.....	(C)	
NCY	Caesar.....	425	3	NGV	Hartford.....	425	2	NKZ	Navajo.....	(C)	
NCZ	California.....	425	3	NGW	Hawk.....	(C)		NMA	Nebraska.....	600	3
NDA	Castine.....	425	1½	NGX	Hector.....	425	2	NMS	Neptune.....	600	2
NDB	Celtic.....	425	2	NGY	Helena.....	425	2	NMB	Nero.....	425	2
NDC	Charleston.....	425	1½	NGZ	Hercules.....	(C)		NMC	Nevada.....	(C)	
NDE	Chatanooga.....	425	1	NHA	Hopkins.....	425	1	NMD	Newark.....	(C)	
NDF	Chauncey.....	425	2	NHB	Hornet.....	(C)		NME	New Hampshire.....	600	5
NDG	Chester.....	425	5	NHD	Hull.....	425	1	NMF	New Jersey.....	600	3
NDH	Cheyenne.....	425	2½	NHE	Huntress.....	(C)		NMG	New Orleans.....	425	2½
NDI	Chicago.....	425	3	NHF	Idaho.....	425	5	NMH	Newport.....	425	
NDJ	Chickasaw.....	(C)		NHN	Illinois.....	425	1	NMI	New York.....	(C)	
NDK	Choctaw.....	(C)		NHO	Independence.....	(C)		NML	Nipeto.....	(C)	
NDL	Cincinnati.....	425	2	NHP	Indiana.....	425	2	NMN	North Carolina.....	425	5
NDM	Cleveland.....	425	1	NHQ	Intrepid.....	(C)		NMO	North Dakota.....	600	5
NDN	Colorado.....	600	2	NHR	Ionia.....	(C)		NMV	C-1.....	(C)	
NDQ	Columbia.....	600	3	NHS	Iowa.....	425	2	NMW	Ohio.....	425	2
NDQ	Connecticut.....	(C)		NHT	Iris.....	425	1½	NMX	Olympia.....	425	2
NDR	Constellation.....	(C)		NHU	Iroquois.....	(C)		NMY	Oncida.....	(C)	
NDS	Constitution.....	(C)		NHW	Isla de Cuba.....	(C)		NMZ	Oregon.....	425	1
NDT	Craven.....	(C)		NHX	Isla de Luzon.....	(C)		NOA	Osceola.....	(C)	
NDU	Culgoa.....	425	3	NHY	Iwana.....	(C)		NOB	Ozark.....	425	2
NDV	Cumberland.....	(C)		NIE	Jupiter.....	(C)		NOG	Paducah.....	600	2
NDW	Cushing.....	(C)		NIF	Justin.....	(C)		NOH	Pampanga.....	(C)	
NDX	H-2.....	(C)		NIG	Kansas.....	600	2	NOI	Panay.....	(C)	
NDY	Cyclops.....	425	2	NIP	Kearsarge.....	425	2	NOJ	Panther.....	425	2½
NEG	Dahlgren.....	(C)		NIQ	Kentucky.....	600	2	NOK	Patterson.....	600	2
NEI	Dale.....	425	2	NIX	Lansan.....	425	2	NOL	Patapsco.....	425	
NEI	Davis.....	(C)		NIZ	Lancaster.....	(C)		NOM	Patuxent.....	425	
NEJ	Decatur.....	425	2	NJA	Lebanon.....	300	½	NOF	Pauding.....	425	2
NEK	Delaware.....	600	5		Leonidas.....	425	2½	NOG	Paul Jones.....	425	1
NEL	De Long.....	(C)						NOH	Pawnee.....	(C)	
NEM	Denver.....	425	2					NOR	Pawtucket.....	(C)	
								NOS	Penacook.....	(C)	

1 No radio installation.

LIST OF VESSELS OF THE UNITED STATES NAVY EQUIPPED WITH RADIO APPARATUS—Continued.

Call letters.	Name of ship.	Wave length, in meters.	Power, in kilowatts.	Call letters.	Name of ship.	Wave length, in meters.	Power, in kilowatts.	Call letters.	Name of ship.	Wave length, in meters.	Power, in kilowatts.
NOT	Pennsylvania.....	425	2	NSF	San Francisco.....	425	2½	NUL	O-4.....		
NOU				NMI	Saratoga.....	600	2	NUM	Tingoy.....	(1)	
NOV	Pentucket.....	(1)		NSF	Saturn.....	425	2	NUN	Tonopah.....	425	2
NOW	Peoria.....	(1)		NSG	Scorpion.....	425	1½	NUO	Topeka.....	(1)	
NOX	Perkins.....	425	2	NSH	G-1.....			NUP	Trafico.....	(1)	
NOY	Perry.....	425	1	NSI	Sebag.....	(1)		NUQ	Trippo.....	425	2
NOZ	Petrel.....	425	2	NSJ	Severn.....	(1)		NUR	Triton.....	(1)	
NQA	Philadelphia.....	(1)		NSK	A-7.....			NUS	Truxtun.....	425	2
NQB	F-3.....	(1)		NSL	Shubrick.....	(1)		NUT	G-2.....		
NQC	A-5.....	(1)		NSM	Stoux.....	(1)		NVC	Unadilla.....	(1)	
NQD	Piscataqua.....			NSO	F-4.....			NVD	Uncas.....	(1)	
NQE	A-1.....	(1)		NSP	E-1.....			NVE	Utah.....	600	5
NQF	Pompey.....	425	2	NSQ	Smith.....	425	2	NVK	Vermont.....	425	2½
NQG	Pontiac.....	(1)		NSR	C-5.....	(1)		NVL	Vestal.....	425	2
NQH	A-6.....	(1)		NST	Solace.....	425	2	NVM	Vesuvius.....	(1)	
NQI	Porter.....	(1)		NSU	Somers.....	(1)		NVN	Vicksburg.....	425	1½
NQJ	Portsmouth.....			NSV	Sotoyomo.....			NVO	Vigilant.....	(1)	
NQK	Potomac.....	425	2	NSW	South Carolina.....	600	5	NVP	Villalobos.....		
NQL	Powhatan.....	(1)		NSX	South Dakota.....	425	3	NVQ	B-1.....	(1)	
NQM	Prairie.....	600	2½	NSY	Southery.....	(1)		NVR	Virginia.....	600	3
NQN	Preble.....	425	1	NSZ	Standish.....	(1)		NVS	Vixen.....		
NQO	Preston.....	425	2	NTA	Sterling.....	(1)		NVT	Vulcan.....	425	2
NQP	Princeton.....	425	2	NTB	Sterrett.....	425	2	NWA	Waban.....	(1)	
NQR	Procyon.....	425	2	NTC	Stewart.....	425	2	NWB	Wabash.....	(1)	
NQS	Puritan.....	(1)		NTD	C-2.....	(1)		NWC	Wahnetta.....	(1)	
NQT	Quiros.....			NTF	St. Louis.....	425	3	NWD	Warrington.....	425	2
NQA	Rainbow.....	450	2	NTG	Stockton.....	(1)		NWE	Washington.....	600	3
NRB	Raleigh.....	425	2	NTH	Stranger.....	(1)		NWF	Wasp.....		
NRO	Ranger.....	425		NTI	Stringham.....	425	2	NWG	West Virginia.....	425	2
NRD	Rapido.....	(1)		NTJ	E-2.....			NWH	Wheeling.....	600	2
NRE	Reld.....	425	2	NTK	Supply.....	425	2½	NWI	Whipple.....	425	1
NRF	Reina Mercedes.....	(1)		NTL	Sylph.....	(1)		NWJ	Wilkes.....	(1)	
NRG	Relief.....			NTM	Sylvia.....	(1)		NWK	Wilmington.....	425	2
NRH	Restless.....	(1)		NUA	Tacoma.....	425	2½	NWK	Wisconsin.....	425	3
NRI	Rhode Island.....	600	1½	NUB	Talbot.....	(1)		NWN	Wolverine.....	(1)	
NRJ	Richmond.....	(1)		NUC	Tallahassee.....	460	2	NWO	Wompatuck.....	(1)	
NRK	Rocket.....	(1)		NUD	B-3.....	(1)		NWP	Worden.....	425	2
NRL	Rodgers.....	(1)		NUE	C-3.....	(1)		NWQ	Wyoming.....		
NRM	Roe.....	425	2	NUG	Tecumseh.....	(1)		NXA			
NRN	Rowan.....			NUH	Tennessee.....	600	2	NXB	Yankton.....	600	2
NRZ	Salem.....	1,000	10	NUI	Terror.....	(1)		NXC	Yantic.....	(1)	
NBA	D-3.....	(1)		NUJ	Terry.....	425	2	NXD	Yorktown.....	425	2½
NBB	Samar.....			NUK	Texas.....						
NBC	Samoset.....	(1)			Thornton.....	(1)					
NBD	Sandoval.....	(1)									

¹ No radio installation.

LIST OF VESSELS OF THE UNITED STATES ARMY EQUIPPED WITH RADIO APPARATUS.

Name of vessel.	Call letters.	Power, in kilowatts.	Name of vessel.	Call letters.	Power, in kilowatts.	Name of vessel.	Call letters.	Power, in kilowatts.
U. S. ARMY TRANSPORT SERVICE.			U. S. ARMY TRANSPORT SERVICE—continued.			ARTILLERY HARBOR TUGS.		
Buford ¹	FDB	2	Sheridan ¹	FDS	3	Captain Charles W. Rowell ²	RW	1/8
Crook ¹	FDC	2	Thomas ¹	FDT	3	Reno ²	X	1/8
Meade ¹	FDE	*1	Warren ¹	FDW	2	General A. M. Randoj ²	OR	1/8
Logan ¹	FDG	3	Dix ¹	FDX	2	General R. B. Ayres ²	FY	1/8
Sherman ¹	FDH	3	CABLE BOATS.			General Harvey Brown ²	HB	1/8
Kilpatrick ¹	FDK	2	Burnside ²	BS	3	General Robert Anderson ²	ADN	1/8
Liscum ¹	FDL	2	Joseph Henry ²	FR	2	Captain James Fornance ²	ASF	1/8
McClellan ¹	FDM	*1	Cyrus W. Field ²	FA	1			
Sumner ¹	FDN	3						
Merritt ¹	FDR	2						

¹ Open to public service.

² Temporary.

³ Not open to public service.

LIST OF UNITED STATES REVENUE CUTTERS EQUIPPED WITH RADIO APPARATUS.

Name of vessel.	Call letters.	Name of vessel.	Call letters.	Name of vessel.	Call letters.
Algonquin.....	RCA	Woodbury.....	RCJ	Rush.....	RCR
Bear.....	RCB	Tahoma.....	RCK	Seminole.....	RCS
Androscoggin.....	RCD	Tuscarora.....	RCL	Thetis.....	RCT
Seneca.....	RCE	Mohawk.....	RCM	Acushnet.....	RCU
Snohomish.....	RCF	Manning.....	RCN	Windom.....	RCW
Gresham.....	RCG	Onondaga.....	RCO	Unaiga.....	RCX
McCulloch.....	RCI	Apache.....	RCP	Yamacraw.....	RCY
Itasca.....	RCI	Miami.....	RCQ		

LIST OF RADIO STATIONS BELONGING TO THE UNITED STATES NAVY.

Name of station.	Call letters.	Power, in kilowatts.	Wave length, in meters.	Name of station.	Call letters.	Power, in kilowatts.	Wave length, in meters.
Portland, Me.	NAZ	5	900	Guantanamo, Cuba (naval station)	NAW	35	1,250
Portsmouth, N. H. (navy yard)	NAC	2	1,000	Colon, Isthmian Canal Zone	NAX	25	1,000
Boston, Mass. (navy yard)	NAD	5	1,000	Porto Bello, Isthmian Canal Zone	NAY	5	650
Cape Cod, North Truro, Mass.	NAE	5	1,000	St. Paul, Pribilof Islands, Alaska	NPQ	5	1,000
Nantucket Shoals lightship	NLA	5	425	Unalga Island, Alaska	NPV		
Newport, R. I. (torpedo station)	NAF	5	1,000	Dutch Harbor, Unalaska	NPR	5	600
Fire Island, N. Y.	NAG	5	1,000	Kodiak, Alaska (burner)	NPS		
Brooklyn, N. Y. (navy yard)	NAH	15	1,000	Cordova, Alaska	NPA	20	(10)
Philadelphia, Pa. (navy yard)	NAI	3	425	Sitka, Alaska	NPB	20	(10)
Cape Henlopen, Lewes, Del.	NAJ	3	600	Puget Sound, Wash. (navy yard)	NPC	5	1,000
Annapolis, Md. (Naval Academy)	NAK	5	1,000	Tatoosh Island, Wash.	NPD	15	1,000
Washington, D. C. (navy yard)	NAL	15	900	North Head, Ilwaco, Wash.	NPE	5	(10)
Arlington, Va.	NAV			Cape Blanco, Denmark, Oreg.	NPF	5	425
Norfolk, Va. (navy yard)	NAM	5	1,000	Eureka, Cal.	NPW		
Diamond Shoals lightship	NLB	1	425	Mare Island, Cal. (navy yard)	NPH	25	900
Beaufort, N. C.	NAN	5	1,000	Farallon Islands, Cal.	NPI	10	500
Charleston, S. C. (navy yard)	NAO	5	700	Yerba Buena Island, San Francisco, Cal.	NPJ	2	425
Frying Pan Shoals lightship	NLC	2	400	Point Arguello, Surf, Cal.	NPK	3	(10)
St. Augustine, Fla.	NAP	3	600	Point Loma, San Diego, Cal.	NPL	10	900
Jupiter, Fla.	NAQ	3	1,000	Honolulu, Hawaii (naval station)	NPM	2	425
Key West, Fla. (naval station)	NAR	35	1,500	Guam (naval station)	NPN	3	425
Pensacola, Fla. (naval station)	NAS	10	1,000	Cavite, P. I. (naval station)	NPO	5	(10)
New Orleans, La. (naval station)	NAT	5	600	Olongapo, P. I. (naval station)	NPX	5	(10)
San Juan, P. R.	NAU	2	725				



LIST OF RADIO STATIONS BELONGING TO THE UNITED STATES ARMY.

Name of station.	Call letters.	Power, in kilowatts.	Name of station.	Call letters.	Power, in kilowatts.	Name of station.	Call letters.	Power, in kilowatts.
UNITED STATES.			UNITED STATES—continued.			ALASKA—continued.		
Fort Andrews, Mass. ¹	FC	1	Signal Corps Laboratory, Washington, D. C. ¹	SC	3	Nome ²	FCN	10
Fort H. G. Wright, N. Y. ¹	FW	1	Bureau of Standards, Washington, D. C. ¹	BS	2	Nulato ²	FCU	10
Fort Hancock, N. J. ¹	FN	1	Coast Artillery School, Fort Monroe, Va. ¹	CAS	2	Petersburg ²	FCP	1
Fort Leavenworth, Kans. ¹	FL	3				Fort St. Michael ²	FCS	3
Fort Levett, Me. ¹	FV	1				Wrangell ²	FCW	1
Fort Monroe, Va. ¹	FO	1	ALASKA.			PHILIPPINE ISLANDS.		
Fort Omaha, Nebr. ¹	FS	3	Circle City ²	FCC	3	Manila ¹	PN	1
Presidio, San Francisco, Cal. ¹	PS	1	Fort Egbert ²	FCE	5	Corregidor Island ¹	FH	10
Fort Riley, Kans. ¹	FZ	3	Fairbanks ²	FCF	5	Fort Frank ¹	PIA	1
Fort Sam Houston, Tex. ¹	SA	10	Fort Gibbon ²	FCG	10	Fort Drum ¹	PIB	1
Fort Totten, N. Y. ¹	FT	3	Kotlik ²	FCK	1	Fort Wint ¹	PIC	1
Fort Wood, N. Y. ¹	FD	3				Fort William McKinley ¹	PID	1
Fort Worden, Wash. ¹	FX	1						
Fort Stevens, Oreg. ¹	FJ	1						


¹ Not open to public service.

(109)

² Open to public service.



Flag of the President .



Flag of the Secretary of Commerce and Labor.

FLAGS OF THE PRINCIPAL

MAN-OF-WAR.

ARGENTINA.




MERCHANT.

ARGENTINA.



MAN-OF-WAR.

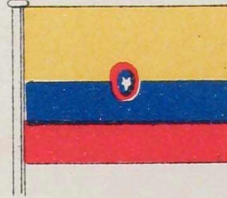
AUSTRIA-HUNGARY.



COLOMBIA.




COLOMBIA.




COSTA RICA.



GERMANY.




GERMANY.




GREECE.




GREAT BRITAIN.



ROYAL NAVAL RESERVE.
(WITH BADGE.
HOME AND COLONIAL GOVERNMENT DEPARTMENTS)



COLONIES.
(WITH BADGE IN SOME CASES)



HONDURAS.




HONDURAS.



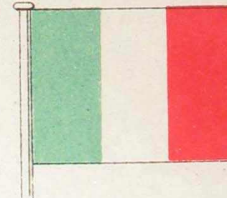
ITALY.




MEXICO.



MEXICO.




NORWAY.



MERCHANT.

AUSTRIA-HUNGARY.



COSTA RICA.



GREECE.




GREAT BRITAIN.



ITALY.




NORWAY.




MAN-OF-WAR.

CHINA.



DENMARK.




GUATEMALA.



HAITI.



JAPAN.



PERU.




MERCHANT.


CHINA.




DENMARK.




GUATEMALA.



HAITI.



JAPAN.




PERU.

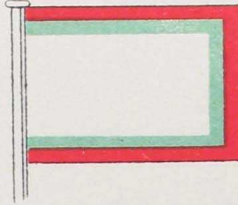


FLAGS OF THE PRINCIPAL


MAN-OF-WAR.
PERSIA.



MERCHANT
PERSIA.



MAN-OF-WAR
ROUMANIA.



SALVADOR.




SALVADOR.




SANTO DOMINGO.




SPAIN.



SPAIN.




SWEDEN.



COUNTRIES HAVING A COMMON


BELGIUM.



BRAZIL.



CHILE.




KONGO.



KOREA.




LIBERIA.



PARAGUAY.



PORTUGAL.



CUBA.




IN THE MERCHANT FLAG
THE BADGE IS NEARER THE HOIST.


MARITIME COUNTRIES.

PLATE II


MERCHANT.
ROUMANIA.




MAN-OF-WAR.
RUSSIA.




MERCHANT
RUSSIA.



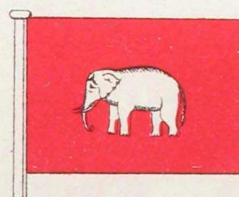
SANTO DOMINGO.



SIAM.



SIAM.



SWEDEN.



VENEZUELA.




VENEZUELA.



MAN-OF-WAR AND MERCHANT FLAG.


CRETE.



ECUADOR.



FRANCE.



MOROCCO, MADAGASCAR, MUSCAT.



NETHERLANDS.



NICARAGUA.



TURKEY, TRIPOLI, EGYPT.




URUGUAY.




GENEVA CONVENTION.




FUNNELS AND HOUSE FLAGS OF SOME



American Line.
(American.)




New York and Cuba Mail.
(American.)




American Mail Steamship Co.
(American.)




New York and Porto Rico.
(American.)



Clyde.
(American.)




Red D.
(American.)




Pacific Mail.
(American.)




American-Hawaiian.
(American.)




Oceanic.
(American.)




Pacific Coast.
(American.)




Cunard.
(British.)




White Star.
(British.)




Holland-America.
(Dutch.)




Anchor.
(British.)




Wilson.
(British.)




North German Lloyd.
(German.)




Hamburg-American.
(German.)



Atlantic Transport.
(British.)




Red Star.
(British-Belgian.)




Scandinavian-American.
(Danish.)



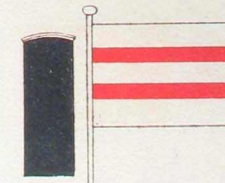
Compagnie Générale Transatlantique.
(French.)




Leyland.
(British.)



Canadian-Pacific.
(British.)




Nippon Yusen Kaisha.
(Japanese.)



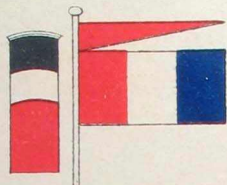
Toyo Kisen Kaisha.
(Japanese.)

PRINCIPAL STEAMSHIP LINES IN AMERICAN TRADE.


PLATE III.




United Fruit.
(American-Foreign.)




Allan.
(British.)



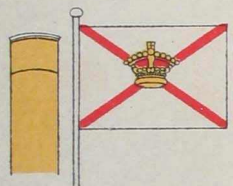
Lampart and Holt.
(British.)




Navigazione Generale Italiana.
(Italian.)



Prince Line.
(British.)




Royal Mail.
(British.)



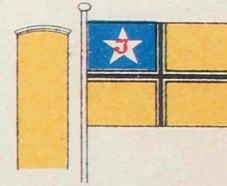
Royal West India Mail.
(Dutch.)




Lloyd Italiano.
(Italian.)



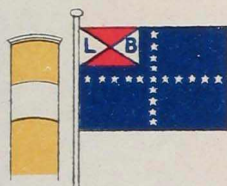
La Veloce.
(Italian.)




Italia Line.
(Italian.)



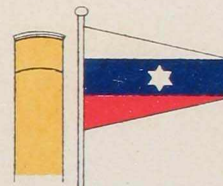
Lloyd Sabauda.
(Italian.)




Lloyd Brasileiro.
(Brazilian.)




Austro Americano.
(Austrian.)




Russian-American Line.
(Russian.)




Hansa Line.
(German.)




Furness Line.
(British.)




International Line.
(American.)




Old Dominion Line.
(American.)




Merchants and Miners.
(American.)




Savannah Line.
(American.)



Southern Pacific.
(American.)



Alaska Line.
(American.)




Panama Railroad Line.
(American.)

NEW INTERNATIONAL CODE OF SIGNALS.

The new International Code of Signals came into use on January 1, 1901, and its distinguishing sign will henceforward be the code pennant hoisted in the ordinary way.

Illustrations of the new signals are given in the following pages, together with rules for signals of distress.

To open communication by the Code, show the ensign with the following pennant under it, thus :

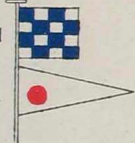

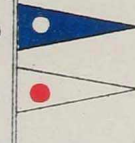

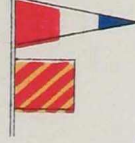






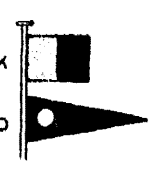
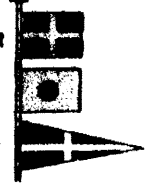


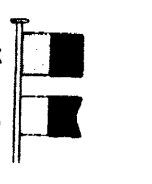
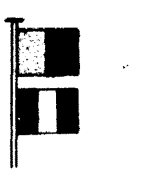
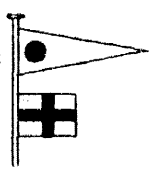

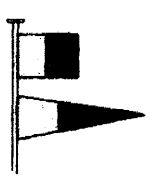
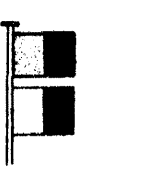
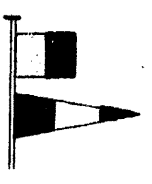

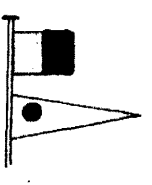
When hoisted under the ensign, the Code Pennant denotes a signal taken from the International Code. When hoisted by itself at the masthead, or where it can best be seen, it is the Answering Pennant.

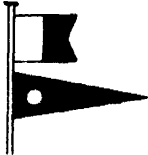
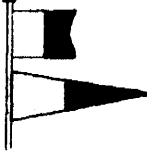












Communication may then be commenced, and any message following in this paper, or found under the heading "Danger or Distress" in the International Code Signal Book, may be exchanged, strictly following the INTERNATIONAL COMMERCIAL CODE and the instructions given below.

The above signal, asking to open communication, should be shown in every case of distress by the shore station, for it may be that the vessel has the INTERNATIONAL CODE, but, until seeing this signal, will not know she can use it.

SIGNALS ADOPTED FROM AND TO BE FOUND IN INTERNATIONAL COMMERCIAL CODE SIGNAL BOOK, REFERRED TO ABOVE.

<p>N C</p> 	<p>In distress ; want immediate assistance.</p>	<p>B J</p> 	<p>Engines broken down ; I am disabled.</p>
<p>D C</p> 	<p>We are coming to your assistance.</p>	<p>J D</p> 	<p>You are standing into danger.</p>
<p>E Y</p> 	<p>Do not attempt to land in your own boats.</p>	<p>F Z</p> 	<p>Heavy weather coming ; look sharp.</p>
<p>B I</p> 	<p>Damaged rudder ; can not steer.</p>	<p>F R</p> 	<p>Bar is impassable.</p>











<p>I E D</p> 	<p>Cast off.</p>	<p>K D</p> 	<p>Landing is impossible.</p>
<p>R I F</p> 	<p>Make fast—to—</p>	<p>K F</p> 	<p>Look out for rocket line (<i>or</i>, line).</p>
<p>W F Q</p> 	<p>Slack away.</p>	<p>K A</p> 	<p>Endeavor to send a line by boat (cask, kite, raft, etc.).</p>
<p>K T</p> 	<p>Shift your berth. Your berth is not safe.</p>	<p>C X</p> 	<p>No assistance can be rendered; do the best you can for yourselves.</p>
<p>K P</p> 	<p>Hold on until high water.</p>	<p>K G</p> 	<p>Lookout will be kept on the beach all night.</p>
<p>K H</p> 	<p>Remain by the ship.</p>	<p>K E</p> 	<p>Lights, <i>or</i> Fires will be kept at the best place for coming on shore.</p>
<p>A B</p> 	<p>Abandon the vessel as fast as possible.</p>	<p>K C</p> 	<p>Keep a light burning.</p>

<p>A D</p> 	<p>Do not abandon the vessel until the tide has ebbed.</p>	<p>A G</p> 	<p>I must abandon the vessel.</p>
<p>N M</p> 	<p>I am on fire.</p>	<p>P T</p> 	<p>Want a pilot.</p>
<p>N O</p> 	<p>I am sinking (<i>or</i>, on fire); send all available boats to save passengers and crew.</p>	<p>V G</p> 	<p>What is name of ship or Signal Station in sight?</p>
<p>Y F</p> 	<p>Want assistance; mutiny.</p>	<p>D U</p> 	<p>Repeat ship's name; your flags were not made out.</p>
<p>Y L</p> 	<p>Want immediate medical assistance.</p>	<p>W C X</p> 	<p>Signal not understood, though the flags are distinguished.</p>
<p>Y G</p> 	<p>Want a boat immediately (<i>if more than one, number to follow</i>).</p>	<p>N C X</p> 	<p>I can not make out the flags (<i>or</i>, signals).</p>
<p>Y P</p> 	<p>Want a tug (<i>if more than one, number to follow</i>).</p>	<p>C D</p> 	<p>Assent—Yes. Negative—No.</p>













SPECIAL DISTANT SIGNALS.

Made by a single hoist followed by the STOP signal. Arranged numerically for reading off a signal.













THESE SIGNALS MAY BE MADE BY THE SEMAPHORE, BY CONES, BALLS, AND DRUMS, OR BY SQUARE FLAGS, BALLS, PENNANTS, AND WHEFTS.




SIGNAL.	MEANING.	
	2	"Preparative," "Answering," or, "Stop," after each complete signal.
	1 2	Aground; want immediate assistance.
	2 1	Fire, or, Leak; want immediate assistance.
	2 2	Annul the whole signal.
	2 3	You are running into danger, or, Your course is dangerous.
	2 4	Want water immediately.
	3 2	Short of provisions; starving.
	4 2	Annul the last hoist; I will repeat it.
	1 1 2	I am on fire.
	1 2 1	I am aground.

SPECIAL DISTANT SIGNALS, ARRANGED NUMERICALLY.

SIGNAL.		MEANING.
	1 2 2	Yes, <i>or</i> , Affirmative.
	1 2 3	No, <i>or</i> , Negative.
	1 2 4	Send lifeboat.
	1 3 2	Do not abandon the vessel.
	1 4 2	Do not abandon the vessel until the tide has ebbed.
	2 1 1	Assistance is coming.
	2 1 2	Landing is impossible.
	2 1 3	Bar, <i>or</i> , Entrance is dangerous.
	2 1 4	Ship disabled; will you assist me into port?
	2 2 1	Want a pilot.
	2 2 3	Want a tug; can I obtain one?
	2 2 4	Asks the name of ship (<i>or</i> , signal station) in sight, <i>or</i> , Show your distinguishing signal.

SPECIAL DISTANT SIGNALS, ARRANGED NUMERICALLY.

SIGNAL.		MEANING.
	2 3 1	Show your ensign.
	2 3 2	Have you any dispatches (message, orders, or, telegrams) for me?
	2 3 3	Stop, Bring-to, or, Come nearer; I have something important to communicate.
	2 3 4	Repeat signal, or hoist it in a more conspicuous position.
	2 4 1	Can not distinguish your flags; come nearer, or make Distant Signals.
	2 4 2	Weigh, Cut, or, Slip; wait for nothing; get an offing.
	2 4 3	Cyclone, Hurricane, or, Typhoon expected.
	3 1 2	Is war declared? or, Has war commenced?
	3 2 1	War is declared, or, War has commenced.
	3 2 2	Beware of torpedoes; channel is mined.
	3 2 3	Beware of torpedo boats.
	3 2 4	Enemy is in sight.

SPECIAL DISTANT SIGNALS, ARRANGED NUMERICALLY.		
SIGNAL.		MEANING.
	3 3 2	Enemy is closing with you, or, You are closing with the enemy.
	3 4 2	Keep a good look-out, as it is reported that enemy's men-of-war are going about disguised as merchantmen.
	4 1 2	Proceed on your voyage.

THE FOLLOWING DISTANT SIGNALS MADE WITH FLAG AND BALL, OR PENNANT AND BALL, HAVE THE SPECIAL SIGNIFICATION INDICATED BENEATH THEM.

			
You are running into danger.	Fire, or, Leak; want immediate assistance.	Short of provisions. Starving.	Aground; want immediate assistance.

SEMAPHORES.

There are many semaphores established on the French, Italian, Portuguese, and some on the Spanish and Austrian coasts, where only the international Code of Signals is now used. Where practicable these semaphores have means of communicating by telegraph with each other and with the chief metropolitan lines and foreign stations.

Passing ships are able to exchange communication with the semaphores, and when required their messages are forwarded to their destination according to the fixed tariff. On the coasts of Great Britain there are signal stations which offer the same facilities to passing vessels.

BOAT SIGNALS.

The Symbols for Boat Signals are—

1. Two *square* flags, or handkerchiefs, or pieces of cloth.

2. Two long strips of cloth, or parts of a plank, or pieces of wood longer than broad.

3. Two balls or hats, or round bundles, or buckets.

With these any of the Distance Signals can be made—holding the Symbol at arm's length; and the Signal is to be *made from right to left* and *read from left to right*, thus:



Equivalent to Ball above Pennant, or, "You are running into danger."

In making Boat Signals it is important to use only the proper means to attract attention, and to avoid those that may occasion confusion or misinterpretation.

DISTRESS SIGNALS.

(SEE ARTICLE 31 OF INTERNATIONAL RULES.)

When a vessel is in distress and requires assistance from other vessels or from the shore the following shall be the signals to be used or displayed by her, either together or separately, namely:

In the daytime—

- (1) A gun or other explosive signal fired at intervals of about a minute.
- (2) The International Code signal of distress indicated by N. C.
- (3) The distant signal, consisting of a square flag, having either above or below it a ball or anything resembling a ball.
- (4) A continuous sounding with any fog-signal apparatus.

At night—

- (1) A gun or other explosive signal fired at intervals of about a minute.
- (2) Flames on the vessel (as from a burning tar barrel, oil barrel, and so forth).
- (3) Rockets or shells throwing stars of any color or description, fired one at a time, at short intervals.
- (4) A continuous sounding with any fog-signal apparatus.

LIST OF WEATHER BUREAU STATIONS ON THE U. S. SEACOAST TELEGRAPH LINES.

ATLANTIC COAST.

Narragansett Pier, Rhode Island.
Block Island, Rhode Island.
Norfolk, Virginia.
Cape Henry, Virginia.

Manteo, North Carolina.
Hatteras, North Carolina.
Key West, Florida.
Sand Key, Florida.

PACIFIC COAST.

Tatoosh Island, Washington.
Neah Bay, Washington.
Clallam Bay, Washington.
Pysht, Washington.
Twin Rivers, Washington.

Port Crescent, Washington.
North Head, Washington.
Point Reyes Light, California.
San Francisco, California.

LAKE HURON.

Thunder Bay Island, Michigan.
Middle Island, Michigan.

Alpena, Michigan.

LAKE MICHIGAN.

St. James, Beaver Island, Michigan.
Charlevoix, Michigan.
Glen Haven, Michigan.

North Manitou Island, Michigan.
South Manitou Island, Michigan.

Of the above stations the following are supplied with International Code Signals, and communication can be had therewith for the purpose of obtaining information concerning the approach of storms, weather conditions in general, and for the purpose of sending telegrams to points on commercial lines:

Block Island, Rhode Island.
Cape Henry, Virginia.
Sand Key, Florida.
Tatoosh Island, Washington.

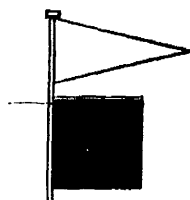
North Head, Washington.
Point Reyes Light, California.
Port Crescent, Washington.

Cape Henry, Va., and Sand Key, Fla., in addition, are equipped for communication by Morse Code, flashlight, by night.

Any message signaled by the International Code, as adopted or used by England, France, America, Denmark, Holland, Sweden, Norway, Russia, Greece, Italy, Germany, Austria, Spain, Portugal, and Brazil, received at these telegraphic signal stations, or by the Morse Code, flashlight, at night, at Cape Henry, Va., and Sand Key, Fla., will be transmitted and delivered to the address on payment at the station of the telegraphic charge. All messages received from or addressed to the War, Navy, Treasury, State, Interior, or other official department at Washington, are telegraphed without charge over the Weather Bureau lines.

The Philadelphia Maritime Exchange at Delaware Breakwater, Del., is equipped for day and night communication with passing vessels. The International Code is used by day and the Morse Code, flashlight, by night. Messages to or from vessels will be forwarded to destination.

SMALL CRAFT, STORM, AND HURRICANE WARNINGS.



Northwesterly winds.




Southwesterly winds.



Northeasterly winds.



Southeasterly winds.



Small Craft.



Hurricane.

Small craft warning.—A red pennant indicates that moderately strong winds are expected.

Storm warning.—A red flag with a black center indicates that a storm of marked violence is expected.

The pennants displayed with the flags indicate the direction of the wind: White, westerly; red, easterly. The pennant above the flag indicates that the wind is expected to blow from the northerly quadrants; below, from the southerly quadrants.

By night a red light indicates easterly winds, and a white light below a red light, westerly winds.

Hurricane warning.—Two red flags with black centers, displayed one above the other, indicate the expected approach of a tropical hurricane, or one of those extremely severe and dangerous storms which occasionally move across the Lakes and northern Atlantic coast.

Small craft or hurricane warnings are not displayed at night.

WEATHER FORECAST FLAGS.

No. 1. *White Flag.*

Clear or fair weather.

No. 2. *Blue Flag.*

Rain or snow.

No. 3. *White and Blue Flag.*

Local rain or snow.

No. 4. *Black Triangular Flag.*

Temperature.

No. 5. *White Flag with black square in center.*

Cold wave.

Number 1, white flag, indicates clear or fair weather. Number 2, blue flag, indicates rain or snow. Number 3, white and blue flag (parallel bars of white and blue), indicates that local rains or showers will occur, and that the rainfall will not be general. Number 4, black triangular flag, always refers to temperature; when placed above numbers 1, 2, or 3 it indicates warmer weather; when placed below numbers 1, 2, or 3 it indicates colder weather; when not displayed, the indications are that the temperature will remain stationary, or that the change in temperature will not vary more than four degrees from the temperature of the same hour of the preceding day from March to October, inclusive, and not more than six degrees for the remaining months of the year. Number 5, white flag, with black square in center, indicates the approach of a *sudden and decided* fall in temperature. When number 5 is displayed, number 4 is always omitted.

2. When displayed on poles the flags should be arranged to read downward; when displayed from horizontal supports a small streamer should be attached to indicate the point from which the flags are to be read.

RULES FOR MANEUVERING A VESSEL IN THE PRESENCE OF CYCLONIC STORMS.

[Pilot Chart, Hydrographic Office.]

NORTHERN HEMISPHERE.

Right or dangerous semicircle.—Steamers: Bring the wind on the starboard bow, make as much way as possible, and if obliged to heave to, do so head to sea. Sailing vessels: Keep close hauled on the starboard tack, make as much way as possible, and if obliged to heave to, do so on the starboard tack.

Left or navigable semicircle.—Steam and sailing vessels: Bring the wind on the starboard quarter, note the course and hold it. If obliged to heave to, steamers may do so stern to sea; sailing vessels on the port tack.

On the storm track, in front of center.—Steam and sailing vessels: Run for the left semicircle with wind on starboard quarter, and when in that semicircle maneuver as above.

On the storm track, in rear of center.—Avoid it by the best practicable route, having due regard for the storms recurving to the northward and eastward.

SOUTHERN HEMISPHERE.

Left or dangerous semicircle.—Steamers: Bring the wind on the port bow, make as much way as possible, and if obliged to heave to, do so head to sea. Sailing vessels: Keep close hauled on the port tack, make as much way as possible, and if obliged to heave to, do so on the port tack.

Right or navigable semicircle.—Steam and sailing vessels: Bring the wind on the port quarter, note the course and hold it. If obliged to heave to, steamers may do so stern to sea; sailing vessels on the starboard tack.

On the storm track, in front of center.—Steam and sailing vessels: Run for right semicircle, with wind on port quarter, and when in that semicircle maneuver as above.

On the storm track, in rear of center.—Avoid it by the best practicable route, having due regard for the storms recurving to the southward and eastward.

The above rules depend, of course, upon having sea room. In case land interferes, a vessel should heave to, as recommended for the semicircle in which she finds herself.

One peculiarity of cyclonic storms is that one is very apt to be followed almost immediately by another, so that the mariner who has safely escaped from one center may soon find himself involved with another, which will follow almost the same track as its predecessor.

LIFE-SAVING SIGNALS.

The following signals, recommended by the late International Marine Conference for adoption by all institutions for saving life from wrecked vessels, have been adopted by the Life-Saving Service of the United States:

1. Upon the discovery of a wreck by night, the life-saving force will burn a red pyrotechnic light or a red rocket to signify, "You are seen; assistance will be given as soon as possible."
2. A red flag waved on shore by day, or a red light, red rocket, or red Roman candle displayed by night, will signify, "Haul away."
3. A white flag waved on shore by day, or a white light slowly swung back and forth, or a white rocket or white Roman candle fired by night, will signify, "Slack away."
4. Two flags, a white and a red, waved at the same time on shore by day, or two lights, a white and a red, slowly swung at the same time, or a blue pyrotechnic light burned by night, will signify, "Do not attempt to land in your own boats; it is impossible."
5. A man on shore beckoning by day, or two torches burning near together by night, will signify, "This is the best place to land."

